

Beaton, Nicole M EMNG:EX

From: Perry Leopold [p@northbayresources.com]
Sent: Wednesday, May 27, 2009 4:21 PM
To: Mineral Titles Branch EMNG:EX
Cc: Tennant, Meg EMPR:EX
Subject: RE: question on applying work expenditures to claims

Hi Tracy;

Thank you for the quick reply.

re: uploading vs emailing ... if it doesn't confuse the issue, perhaps I should do BOTH just to make certain you get the reports ok? The report is large (approx 25 MB) and broken up into 3 separate PDF files to facilitate handling.

Thanks!

* p *

At 07:04 PM 5/27/2009, you wrote:

Hello Perry,

Please use only the **permit number** and not the mine number.

In regards to the work report, you can definitely TRY to upload your report in PDF format, but keep in mind that it is a new feature and it may not work.

Please notify us if it does not work.

Otherwise, you can just email the report to Meg Tennant.

Thank you,

Tracy Martin
Mineral Titles Branch
Mineral.Titles@gov.bc.ca
Tel: 1-866-616-4999

From: Perry Leopold [<mailto:p@northbayresources.com>]
Sent: Wednesday, May 27, 2009 3:38 PM
To: Mineral Titles Branch EMPR:EX
Subject: RE: FW: question on applying work expenditures to claims

Hi Meg;

I am about to apply our placer work via MTO, but I wanted to ask two question first:

1 - MTO asks for a "Mine Permit Number". Our work permit approval has two numbers --- the permit number, and a mine number. Should I use both of those? Or should I enter the File number for our NOW application. Or leave it blank?

2 - With the new upload feature, should I upload our physical work report directly, or email it to you?

Thanks!

* P *

Perry Leopold, CEO
North Bay Resources Inc.
corp@northbayresources.com
C: 215-237-7896

At 03:59 PM 3/30/2009, you wrote:

Hi Perry,

If I understand correctly, you have already done some work on the claim but are waiting for a permit in order to do more work. If that's the case, no need to wait for the new permit before you register work you've already done on the claims.

Reports in PDF format can be emailed to:
Mineral.Titles@gov.bc.ca

*Meg Tennant
Ministry of Energy, Mines and Petroleum Resources
Titles Division
Mineral Titles, Vancouver BC
Telephone 1-866-616-4999
Fax. (604)660-2653
mineral.titles@gov.bc.ca*

From: Perry Leopold [<mailto:p@northbayresources.com>]
Sent: Monday, March 30, 2009 12:31 PM
To: Tennant, Meg EMPR:EX
Subject: Re: FW: question on applying work expenditures to claims

Hi Meg;

Good to hear from you.

Thank you for the information. We have not received our permit number yet, so I suppose we'll have to wait until that is received before recording the work, just to be on the safe side.

Question: The form says to mail it in to the Ministry. Is it acceptable to also email a PDF file of the completed form?

Thanks!

* P *

At 03:05 PM 3/30/2009, you wrote:

Mr. Leopold,

If you register the work you have done as “physical” exploration and development, then you will have 30 days to submit your work report in support of that statement of work (SOW). The form for this kind of report is called “Physical Work Report Template” and you can access this form on our website at this link:

www.empr.gov.bc.ca/Titles/MineralTitles

Please click on “forms” down the left side of the screen.

If you register the work as “technical”, then you will have 90 days to submit an assessment report. The technical assessment report requirements are laid out in Schedule A of the Mineral Tenure Act Regulation. You can access this information on our website under “Legislation” at the following link:

www.empr.gov.bc.ca/Titles/MineralTitles

Please click on “Legislation” down the left side of the screen.

I hope this answers your questions.

Meg Tennant

Ministry of Energy, Mines and Petroleum Resources

Titles Division

Mineral Titles, Vancouver BC

Telephone 1-866-616-4999

Fax. (604)660-2653

mineral.titles@gov.bc.ca

From: Mineral Titles Branch EMPR:EX

Sent: Monday, March 30, 2009 11:48 AM

To: Tennant, Meg EMPR:EX

Cc: Mineral Titles Branch EMPR:EX

Subject: FW: question on applying work expenditures to claims

Meg:

Note sure if you would like to follow up on this client email?

Cheers,

Leslie

From: Perry Leopold [mailto:p@northbayresources.com]

Sent: Monday, March 30, 2009 10:12 AM

To: Mineral Titles Branch EMPR:EX

Subject: question on applying work expenditures to claims

Greetings;

We have had an ongoing work program on our placer tenure 575011 since February. A notice of work was also filed early last month, and we are waiting to receive authorization from the Ministry before beginning excavation work. In the meantime, we have been doing a bit of sampling and mapping work, and we would like to begin applying the work expenditures to the claims. As I have never done this in MTO before, I was hoping you could give me some guidance as to what will be required in the way of documents, etc. after using the "Mineral Claim Exploration and Development Work/Expiry Date Change" in MTO to apply the work and update the expiry date. I certainly don't want to do anything that might put the tenure in jeopardy from not following the proper procedure or supplying the required documentation. Some "do's and don'ts" would be very helpful.

Thank you in advance for any help and insight you can provide.

* P *

Perry Leopold, CEO
North Bay Resources Inc.
p@northbayresources.com
C: 215-237-7896

Beaton, Nicole M EMNG:EX

From: Mineral Titles Branch EMNG:EX
Sent: Wednesday, May 27, 2009 4:26 PM
To: 'Perry Leopold'; Mineral Titles Branch EMNG:EX
Cc: Tennant, Meg EMPR:EX
Subject: RE: FW: question on applying work expenditures to claims

Hello Perry,

Please do not do both.
I would just email the report to Meg for now.

Thank you,

Tracy

From: Perry Leopold [mailto:p@northbayresources.com]
Sent: Wednesday, May 27, 2009 4:21 PM
To: Mineral Titles Branch EMPR:EX
Cc: Tennant, Meg EMPR:EX
Subject: RE: FW: question on applying work expenditures to claims

Hi Tracy;

Thank you for the quick reply.

re: uploading vs emailing ... if it doesn't confuse the issue, perhaps I should do BOTH just to make certain you get the reports ok? The report is large (approx 25 MB) and broken up into 3 separate PDF files to facilitate handling.

Thanks!

* p *

At 07:04 PM 5/27/2009, you wrote:

Hello Perry,

Please use only the **permit number** and not the mine number.

In regards to the work report, you can definitely TRY to upload your report in PDF format, but keep in mind that it is a new feature and it may not work.

Please notify us if it does not work.

Otherwise, you can just email the report to Meg Tennant.

Thank you,

Tracy Martin
Mineral Titles Branch
Mineral.Titles@gov.bc.ca
Tel: 1-866-616-4999

From: Perry Leopold [<mailto:p@northbayresources.com>]
Sent: Wednesday, May 27, 2009 3:38 PM
To: Mineral Titles Branch EMPR:EX
Subject: RE: FW: question on applying work expenditures to claims

Hi Meg;

I am about to apply our placer work via MTO, but I wanted to ask two question first:

1 - MTO asks for a "Mine Permit Number". Our work permit approval has two numbers --- the permit number, and a mine number. Should I use both of those? Or should I enter the File number for our NOW application. Or leave it blank?

2 - With the new upload feature, should I upload our physical work report directly, or email it to you?

Thanks!

* p *

Perry Leopold, CEO
North Bay Resources Inc.
corp@northbayresources.com
C: 215-237-7896

At 03:59 PM 3/30/2009, you wrote:

Hi Perry,

If I understand correctly, you have already done some work on the claim but are waiting for a permit in order to do more work. If that's the case, no need to wait for the new permit before you register work you've already done on the claims.

Reports in PDF format can be emailed to:
Mineral.Titles@gov.bc.ca

*Meg Tennant
Ministry of Energy, Mines and Petroleum Resources
Titles Division
Mineral Titles, Vancouver BC
Telephone 1-866-616-4999
Fax. (604)660-2653
mineral.titles@gov.bc.ca*

From: Perry Leopold [<mailto:p@northbayresources.com>]
Sent: Monday, March 30, 2009 12:31 PM
To: Tennant, Meg EMPR:EX
Subject: Re: FW: question on applying work expenditures to claims

Hi Meg;

Good to hear from you.

Thank you for the information. We have not received our permit number yet, so I suppose we'll have to wait until that is received before recording the work, just to be on the safe side.

Question: The form says to mail it in to the Ministry. Is it acceptable to also email a PDF file of the completed form?

Thanks!

* p *

At 03:05 PM 3/30/2009, you wrote:

Mr. Leopold,

If you register the work you have done as "physical" exploration and development, then you will have 30 days to submit your work report in support of that statement of work (SOW). The form for this kind of report is called "Physical Work Report Template" and you can access this form on our website at this link:

www.empr.gov.bc.ca/Titles/MineralTitles

Please click on "forms" down the left side of the screen.

If you register the work as "technical", then you will have 90 days to submit an assessment report. The technical assessment report requirements are laid out in Schedule A of the Mineral Tenure Act Regulation. You can access this information on our website under "Legislation" at the following link:

www.empr.gov.bc.ca/Titles/MineralTitles

Please click on "Legislation" down the left side of the screen.

I hope this answers your questions.

*Meg Tennant
Ministry of Energy, Mines and Petroleum Resources
Titles Division
Mineral Titles, Vancouver BC
Telephone 1-866-616-4999
Fax. (604)660-2653
mineral.titles@gov.bc.ca*

From: Mineral Titles Branch EMPR:EX
Sent: Monday, March 30, 2009 11:48 AM

To: Tennant, Meg EMPR:EX
Cc: Mineral Titles Branch EMPR:EX
Subject: FW: question on applying work expenditures to claims

Meg:

Note sure if you would like to follow up on this client email?

Cheers,
Leslie

From: Perry Leopold [<mailto:p@northbayresources.com>]

Sent: Monday, March 30, 2009 10:12 AM

To: Mineral Titles Branch EMPR:EX

Subject: question on applying work expenditures to claims

Greetings;

We have had an ongoing work program on our placer tenure 575011 since February. A notice of work was also filed early last month, and we are waiting to receive authorization from the Ministry before beginning excavation work. In the meantime, we have been doing a bit of sampling and mapping work, and we would like to begin applying the work expenditures to the claims. As I have never done this in MTO before, I was hoping you could give me some guidance as to what will be required in the way of documents, etc. after using the "Mineral Claim Exploration and Development Work/Expiry Date Change" in MTO to apply the work and update the expiry date. I certainly don't want to do anything that might put the tenure in jeopardy from not following the proper procedure or supplying the required documentation. Some "do's and don'ts" would be very helpful.

Thank you in advance for any help and insight you can provide.

* P *

Perry Leopold, CEO
North Bay Resources Inc.
p@northbayresources.com
C: 215-237-7896

Beaton, Nicole M EMNG:EX

From: Mineral Titles Branch EMNG:EX
Sent: Monday, July 30, 2012 2:20 PM
To: 'Perry Leopold'
Cc: Mineral Titles Branch EMNG:EX
Subject: RE: SOW for Event 5391750

Good morning Perry,

Thank you for the submission of your physical work report. I have forwarded this on to the report administrator. They will contact you if they have any questions

Thank you,
Ava

Ava Hicks, Titles Technician
Mineral Titles Branch - Vancouver
Toll-free: 1-866-616-4999
Mineral Titles Online: www.mtonline.gov.bc.ca Branch website:
<http://www.empr.gov.bc.ca/TITLES/MINERALTITLES/Pages/default.aspx>

-----Original Message-----

From: Perry Leopold [<mailto:p@northbayresources.com>]
Sent: Monday, July 30, 2012 8:28 AM
To: Cattermole, Christy MEM:EX
Cc: Mineral Titles Branch MEM:EX
Subject: SOW for Event 5391750

re-Hi Christy;

Attached is the SOW report for Event 5391750 covering the work on our Van Winkle placer near Lytton last March. Also attached are the maps, photos, and assay report from ALS. Note that the assay report shows 9 samples. We only did 7 samples at our work site. Pete Wright included 2 other samples from another of his projects when he delivered the order to ALS. We paid for the whole thing, but only the assay cost of our 7 samples is included on the SOW.

As before, I initially registered \$8K in work. The final total comes in at \$11,807.94. Please let me know if everything looks ok, and I will then apply the rest of the expenditures.

Thanks!

* p *

Perry Leopold, CEO
North Bay Resources Inc.
FMC #204090
corp@northbayresources.com
<http://www.northbayresources.com>

s.21

Cell: 215-237-7896

Beaton, Nicole M EMNG:EX

From: Wilcox, Allan EMNG:EX
Sent: Monday, July 30, 2012 1:48 PM
To: Mineral Titles Branch EMNG:EX
Subject: RE: SOW for Event 5391750

Give it to Don

Not Responsive

Not Responsive

Allan

-----Original Message-----

From: Mineral Titles Branch MEM:EX
Sent: Monday, July 30, 2012 10:28 AM
To: Wilcox, Allan MEM:EX
Subject: FW: SOW for Event 5391750

Hi Allan

This client submitted a physical work report, but I notice that most of the work that was done (assaying) is considered technical.

Although he hasn't submitted a report in the proper technical report format, would you accept this as technical work as is? Or should I send this to Don/Chris for physical report submission?

Thanks!
Ava

-----Original Message-----

From: Perry Leopold [<mailto:p@northbayresources.com>]
Sent: Monday, July 30, 2012 8:28 AM
To: Cattermole, Christy MEM:EX
Cc: Mineral Titles Branch MEM:EX
Subject: SOW for Event 5391750

re-Hi Christy;

Attached is the SOW report for Event 5391750 covering the work on our Van Winkle placer near Lytton last March. Also attached are the maps, photos, and assay report from ALS. Note that the assay report shows 9 samples. We only did 7 samples at our work site. Pete Wright included 2 other samples from another of his projects when he delivered the order to ALS. We paid for the whole thing, but only the assay cost of our 7 samples is included on the SOW.

As before, I initially registered \$8K in work. The final total comes in at \$11,807.94. Please let me know if everything looks ok, and I will then apply the rest of the expenditures.

Thanks!

* p *

Perry Leopold, CEO
North Bay Resources Inc.
FMC #204090

corp@northbayresources.com

http://www.northbayresources.com

s.21

Cell: 215-237-7896

Beaton, Nicole M EMNG:EX

From: Perry Leopold [p@northbayresources.com]
Sent: Wednesday, May 27, 2009 4:36 PM
To: Mineral Titles Branch EMNG:EX
Cc: Tennant, Meg EMPR:EX
Subject: RE: question on applying work expenditures to claims

OK. Will do.

Thanks!

* P *

At 07:25 PM 5/27/2009, Mineral Titles Branch EMPR:EX wrote:

Hello Perry,

Please do not do both.
I would just email the report to Meg for now.

Thank you,

Tracy

From: Perry Leopold [mailto:p@northbayresources.com]
Sent: Wednesday, May 27, 2009 4:21 PM
To: Mineral Titles Branch EMPR:EX
Cc: Tennant, Meg EMPR:EX
Subject: RE: FW: question on applying work expenditures to claims

Hi Tracy;

Thank you for the quick reply.

re: uploading vs emailing ... if it doesn't confuse the issue, perhaps I should do BOTH just to make certain you get the reports ok? The report is large (approx 25 MB) and broken up into 3 separate PDF files to facilitate handling.

Thanks!

* P *

At 07:04 PM 5/27/2009, you wrote:

Hello Perry,

Please use only the **permit number** and not the mine number.
In regards to the work report, you can definitely TRY to upload your report in PDF format, but keep in mind that it is a new feature and it may not work.
Please notify us if it does not work.
Otherwise, you can just email the report to Meg Tennant.

Thank you,

Tracy Martin
Mineral Titles Branch
Mineral.Titles@gov.bc.ca
Tel: 1-866-616-4999

From: Perry Leopold [<mailto:p@northbayresources.com>]
Sent: Wednesday, May 27, 2009 3:38 PM
To: Mineral Titles Branch EMPR:EX
Subject: RE: FW: question on applying work expenditures to claims

Hi Meg;

I am about to apply our placer work via MTO, but I wanted to ask two question first:

1 - MTO asks for a "Mine Permit Number". Our work permit approval has two numbers --- the permit number, and a mine number. Should I use both of those? Or should I enter the File number for our NOW application. Or leave it blank?

2 - With the new upload feature, should I upload our physical work report directly, or email it to you?

Thanks!

* P *

Perry Leopold, CEO
North Bay Resources Inc.
corp@northbayresources.com
C: 215-237-7896

At 03:59 PM 3/30/2009, you wrote:

Hi Perry,

If I understand correctly, you have already done some work on the claim but are waiting for a permit in order to do more work. If that's the case, no need to wait for the new permit before you register work you've already done on the claims.

Reports in PDF format can be emailed to:
Mineral.Titles@gov.bc.ca

Meg Tennant

*Ministry of Energy, Mines and Petroleum Resources
Titles Division
Mineral Titles, Vancouver BC
Telephone 1-866-616-4999
Fax. (604)660-2653
mineral.titles@gov.bc.ca*

From: Perry Leopold [<mailto:p@northbayresources.com>]
Sent: Monday, March 30, 2009 12:31 PM
To: Tennant, Meg EMPR:EX
Subject: Re: FW: question on applying work expenditures to claims

Hi Meg;

Good to hear from you.

Thank you for the information. We have not received our permit number yet, so I suppose we'll have to wait until that is received before recording the work, just to be on the safe side.

Question: The form says to mail it in to the Ministry. Is it acceptable to also email a PDF file of the completed form?

Thanks!

* P *

At 03:05 PM 3/30/2009, you wrote:

Mr. Leopold,

If you register the work you have done as "physical" exploration and development, then you will have 30 days to submit your work report in support of that statement of work (SOW). The form for this kind of report is called "Physical Work Report Template" and you can access this form on our website at this link:

www.empr.gov.bc.ca/Titles/MineralTitles

Please click on "forms" down the left side of the screen.

If you register the work as "technical", then you will have 90 days to submit an assessment report. The technical assessment report requirements are laid out in Schedule A of the Mineral Tenure Act Regulation. You can access this information on our website under "Legislation" at the following link:

www.empr.gov.bc.ca/Titles/MineralTitles

Please click on "Legislation" down the left side of the screen.

I hope this answers your questions.

*Meg Tennant
Ministry of Energy, Mines and Petroleum Resources
Titles Division
Mineral Titles, Vancouver BC
Telephone 1-866-616-4999*

Fax. (604)660-2653
mineral.titles@gov.bc.ca

From: Mineral Titles Branch EMPR:EX
Sent: Monday, March 30, 2009 11:48 AM
To: Tennant, Meg EMPR:EX
Cc: Mineral Titles Branch EMPR:EX
Subject: FW: question on applying work expenditures to claims

Meg:

Note sure if you would like to follow up on this client email?

Cheers,
Leslie

From: Perry Leopold [<mailto:p@northbayresources.com>]
Sent: Monday, March 30, 2009 10:12 AM
To: Mineral Titles Branch EMPR:EX
Subject: question on applying work expenditures to claims

Greetings;

We have had an ongoing work program on our placer tenure 575011 since February. A notice of work was also filed early last month, and we are waiting to receive authorization from the Ministry before beginning excavation work. In the meantime, we have been doing a bit of sampling and mapping work, and we would like to begin applying the work expenditures to the claims. As I have never done this in MTO before, I was hoping you could give me some guidance as to what will be required in the way of documents, etc. after using the "Mineral Claim Exploration and Development Work/Expiry Date Change" in MTO to apply the work and update the expiry date. I certainly don't want to do anything that might put the tenure in jeopardy from not following the proper procedure or supplying the required documentation. Some "do's and don'ts" would be very helpful.

Thank you in advance for any help and insight you can provide.

* p *

Perry Leopold, CEO
North Bay Resources Inc.
p@northbayresources.com
C: 215-237-7896

Beaton, Nicole M EMNG:EX

From: Mineral Titles Branch EMNG:EX
Sent: Wednesday, March 25, 2009 11:00 AM
To: 'Perry Leopold'
Cc: Mineral Titles Branch EMNG:EX
Subject: Answer: Mines Branch

Dear Perry:

You will need to contact the Mines Branch Regional Office closet to your claim. It is the Mines Branch that handles Notice of Work applications and permitting.

PERMITTING

David Morgan, Deputy Chief Inspector of Mines, Permitting
Phone: (250) 952-0511
Email: David.Morgan@gov.bc.ca

Mines Branch Application Forms:

<http://www.empr.gov.bc.ca/Mining/ProjectApprovals/Pages/ApplicationForms.aspx>

Mines Branch Regional Offices:

<http://www.empr.gov.bc.ca/Mining/RegionalOffices/Pages/default.aspx>

Best regards,
Mineral Titles Branch
Ministry of Energy, Mines and Petroleum Resources

phone 1-866-616-4999
fax 604-660-2653
mailto: Mineral.Titles@gov.bc.ca

From: Perry Leopold [<mailto:p@northbayresources.com>]
Sent: Tuesday, March 24, 2009 3:16 PM
To: Mineral Titles Branch EMPR:EX
Subject: Re: Answer: Notice of Work

Thank you for the reply.

But it did not answer my initial question.

A Notice of Work has been filed with MEMPR. Our understanding is that if mechanical work is to be done on a placer, then written approval must be received before the work can commence.

The 1st page of the form states "This form is to be used by any company or individual planning to conduct exploration or other work on a placer property. Keep one copy. Forward six copies to the Inspector of Mines. **Written approval must be obtained prior to commencement of mechanical work.**"

Some of the work involves excavation, so this written approval is what we are waiting for. Should we just go ahead and begin the work program anyway?

Thanks!

* P *

At 05:57 PM 3/24/2009, you wrote:

Dear Perry:

The Notice of Work form is filed at the mining office closest to your claim. The registration of exploration and development for the purpose of claim maintenance is done online through Mineral Titles Online (MTO). Within 30 days of the date of the registration of physical exploration and development in MTO, a report must be submitted. The following links will provide you with additional information on this topic.

Information Update No. 8:

<http://www.empr.gov.bc.ca/Titles/MineralTitles/InformationUpdates/Pages/InformationUpdateNo8.aspx>

Information Update No. 14:

<http://www.empr.gov.bc.ca/Titles/MineralTitles/InformationUpdates/Pages/InformationUpdateNo14.aspx>

Information Update No. 25:

<http://www.empr.gov.bc.ca/Titles/MineralTitles/InformationUpdates/Pages/InformationUpdateNo25.aspx>

Physical Work Report Template:

<http://www.empr.gov.bc.ca/Titles/MineralTitles/Forms/Pages/PhysicalWorkReportTemplate.aspx>

Regional Mining Offices:

<http://www.empr.gov.bc.ca/Mining/RegionalOffices/Pages/default.aspx>

Best regards,

Mineral Titles Branch

Ministry of Energy, Mines and Petroleum Resources

phone: 1-866-616-4999

fax: 604-660-2653

mailto: Mineral.Titles@gov.bc.ca

From: Perry Leopold [<mailto:p@northbayresources.com>]

Sent: Tuesday, March 24, 2009 10:55 AM

To: Mineral Titles Branch EMPR:EX

Subject: question on work permits

Importance: High

Greetings;

We have a JV partner waiting to do some work on our placer tenure 575011 along the Fraser River near Lytton.

Mr. Bill Morgan filed a Notice of Work in mid-February, and also notified the landowners in the vicinity.

Can you tell me how long it might be before we receive the work authorization?

I was hoping work would begin soon so that expenditures can be applied to the claims rather than making more CIL payments to maintain the tenure.

Also, is there a document somewhere that outlines what kind of work can be done (and what can not be done) on the tenure before a work permit is issued?

Thank you!

* p *

Perry Leopold, CEO
North Bay Resources Inc.
p@northbayresources.com
FMC #204090
C: 215-237-7896

Beaton, Nicole M EMNG:EX

From: Mineral Titles Branch EMNG:EX
Sent: Tuesday, March 24, 2009 2:58 PM
To: 'Perry Leopold'
Cc: Mineral Titles Branch EMNG:EX
Subject: Answer: Notice of Work

Dear Perry:

The Notice of Work form is filed at the mining office closest to your claim. The registration of exploration and development for the purpose of claim maintenance is done online through Mineral Titles Online (MTO). Within 30 days of the date of the registration of physical exploration and development in MTO, a report must be submitted. The following links will provide you with additional information on this topic.

Information Update No. 8:
<http://www.empr.gov.bc.ca/Titles/MineralTitles/InformationUpdates/Pages/InformationUpdateNo8.aspx>

Information Update No. 14:
<http://www.empr.gov.bc.ca/Titles/MineralTitles/InformationUpdates/Pages/InformationUpdateNo14.aspx>

Information Update No. 25:
<http://www.empr.gov.bc.ca/Titles/MineralTitles/InformationUpdates/Pages/InformationUpdateNo25.aspx>

Physical Work Report Template:
<http://www.empr.gov.bc.ca/Titles/MineralTitles/Forms/Pages/PhysicalWorkReportTemplate.aspx>

Regional Mining Offices:
<http://www.empr.gov.bc.ca/Mining/RegionalOffices/Pages/default.aspx>

Best regards,
Mineral Titles Branch
Ministry of Energy, Mines and Petroleum Resources

phone: 1-866-616-4999
fax: 604-660-2653
mailto: Mineral.Titles@gov.bc.ca

From: Perry Leopold [<mailto:p@northbayresources.com>]
Sent: Tuesday, March 24, 2009 10:55 AM
To: Mineral Titles Branch EMPR:EX
Subject: question on work permits
Importance: High

Greetings;

We have a JV partner waiting to do some work on our placer tenure 575011 along the Fraser River near Lytton.

Mr. Bill Morgan filed a Notice of Work in mid-February, and also notified the landowners in the vicinity.

Can you tell me how long it might be before we receive the work authorization?

I was hoping work would begin soon so that expenditures can be applied to the claims rather than making more CIL payments to maintain the tenure.

Also, is there a document somewhere that outlines what kind of work can be done (and what can not be done) on the tenure before a work permit is issued?

Thank you!

* P *

Perry Leopold, CEO
North Bay Resources Inc.
p@northbayresources.com
FMC #204090
C: 215-237-7896

Beaton, Nicole M EMNG:EX

From: Galati, Rose EMNG:EX
Sent: Monday, March 30, 2009 3:09 PM
To: Mineral Titles Branch EMNG:EX
Subject: FW: question on applying work expenditures to claims

Completed.

From: Perry Leopold [mailto:p@northbayresources.com]
Sent: Monday, March 30, 2009 2:44 PM
To: Tennant, Meg EMPR:EX
Subject: RE: FW: question on applying work expenditures to claims

Hi Meg;

OK. What's been done thus far is really just that --- panning and some manual digging with a hand shovel. No mechanical work.

Thanks!

* p *

At 05:36 PM 3/30/2009, you wrote:

Hi Perry,

I suggest that you please stop working on the trenches now until your permit is issued. (panning and a hand shovel is okay without a permit)

Thanks you,
Mineral Titles.

From: Perry Leopold [<mailto:p@northbayresources.com>]
Sent: Monday, March 30, 2009 1:54 PM
To: Tennant, Meg EMPR:EX
Subject: RE: FW: question on applying work expenditures to claims

Hi Meg;

The NOW was filed in early February, all of the surrounding landowners were notified, and we began work soon afterwards.

The operator s.22 he had a letter from the Ministry saying some of the information was incomplete, and the updated form was sent back to the Ministry at that time. No excavation work has been done yet, since the NOW says that written authorization is required prior to doing mechanical work. But he has been doing some limited trenching, panning and sluicing since February. Is that OK?? I hope so!

Thanks!

* p *

At 04:39 PM 3/30/2009, you wrote:

I guess I'm not understanding the situation. You said you already did work on the claim. Did you have a permit for that work?

From: Perry Leopold [<mailto:p@northbayresources.com>]

Sent: Monday, March 30, 2009 1:22 PM

To: Tennant, Meg EMPR:EX

Subject: RE: FW: question on applying work expenditures to claims

Hi Meg;

On the form, item #17 asks if a NOW was filed, and if the answer is YES, it asks for the permit number. So we should answer YES, but leave the permit number field blank for now?

Just trying to be careful. ;)

Thanks!

* p *

At 03:59 PM 3/30/2009, you wrote:

Hi Perry,

If I understand correctly, you have already done some work on the claim but are waiting for a permit in order to do more work. If that's the case, no need to wait for the new permit before you register work you've already done on the claims.

Reports in PDF format can be emailed to:

Mineral.Titles@gov.bc.ca

Meg Tennant

Ministry of Energy, Mines and Petroleum Resources

Titles Division

Mineral Titles, Vancouver BC

Telephone 1-866-616-4999

Fax. (604)660-2653

mineral.titles@gov.bc.ca

From: Perry Leopold [<mailto:p@northbayresources.com>]

Sent: Monday, March 30, 2009 12:31 PM

To: Tennant, Meg EMPR:EX

Subject: Re: FW: question on applying work expenditures to claims

Hi Meg;

Good to hear from you.

Thank you for the information. We have not received our permit number yet, so I suppose we'll have to wait until that is received before recording the work, just to be on the safe side.

Question: The form says to mail it in to the Ministry. Is it acceptable to also email a PDF file of the completed form?

Thanks!

* P *

At 03:05 PM 3/30/2009, you wrote:

Mr. Leopold,

If you register the work you have done as "physical" exploration and development, then you will have 30 days to submit your work report in support of that statement of work (SOW). The form for this kind of report is called "Physical Work Report Template" and you can access this form on our website at this link:

www.empr.gov.bc.ca/Titles/MineralTitles

Please click on "forms" down the left side of the screen.

If you register the work as "technical", then you will have 90 days to submit an assessment report. The technical assessment report requirements are laid out in Schedule A of the Mineral Tenure Act Regulation. You can access this information on our website under "Legislation" at the following link:

www.empr.gov.bc.ca/Titles/MineralTitles

Please click on "Legislation" down the left side of the screen.

I hope this answers your questions.

*Meg Tennant
Ministry of Energy, Mines and Petroleum Resources
Titles Division
Mineral Titles, Vancouver BC
Telephone 1-866-616-4999
Fax. (604)660-2653
mineral.titles@gov.bc.ca*

From: Mineral Titles Branch EMPR:EX
Sent: Monday, March 30, 2009 11:48 AM
To: Tennant, Meg EMPR:EX
Cc: Mineral Titles Branch EMPR:EX
Subject: FW: question on applying work expenditures to claims

Meg:

Note sure if you would like to follow up on this client email?

Cheers,

Leslie

From: Perry Leopold [<mailto:p@northbayresources.com>]

Sent: Monday, March 30, 2009 10:12 AM

To: Mineral Titles Branch EMPR:EX

Subject: question on applying work expenditures to claims

Greetings;

We have had an ongoing work program on our placer tenure 575011 since February. A notice of work was also filed early last month, and we are waiting to receive authorization from the Ministry before beginning excavation work. In the meantime, we have been doing a bit of sampling and mapping work, and we would like to begin applying the work expenditures to the claims. As I have never done this in MTO before, I was hoping you could give me some guidance as to what will be required in the way of documents, etc. after using the "Mineral Claim Exploration and Development Work/Expiry Date Change" in MTO to apply the work and update the expiry date. I certainly don't want to do anything that might put the tenure in jeopardy from not following the proper procedure or supplying the required documentation. Some "do's and don'ts" would be very helpful.

Thank you in advance for any help and insight you can provide.

* P *

Perry Leopold, CEO

North Bay Resources Inc.

p@northbayresources.com

C: 215-237-7896

Beaton, Nicole M EMNG:EX

From: Mineral Titles Branch EMNG:EX
Sent: Monday, March 30, 2009 3:18 PM
To: Tennant, Meg EMPR:EX
Cc: Mineral Titles Branch EMNG:EX
Subject: FW: question on applying work expenditures to claims

Meg;

I not sure if you want to respond to this.

Cheers,
Leslie

From: Perry Leopold [mailto:p@northbayresources.com]
Sent: Monday, March 30, 2009 2:44 PM
To: Mineral Titles Branch EMPR:EX
Subject: RE: FW: question on applying work expenditures to claims

Hi Meg;

OK. What's been done thus far is really just that --- panning and some manual digging with a hand shovel. No mechanical work.

Thanks!

* P *

At 05:36 PM 3/30/2009, you wrote:

Hi Perry,

I suggest that you please stop working on the trenches now until your permit is issued. (panning and a hand shovel is okay without a permit)

Thanks you,
Mineral Titles.

From: Perry Leopold [mailto:p@northbayresources.com]
Sent: Monday, March 30, 2009 1:54 PM
To: Tennant, Meg EMPR:EX
Subject: RE: FW: question on applying work expenditures to claims

Hi Meg;

The NOW was filed in early February, all of the surrounding landowners were notified, and we began work soon afterwards.

The operator

s.22

he had a letter from

the Ministry saying some of the information was incomplete, and the updated form was sent back to the Ministry at that time. No excavation work has been done yet, since the NOW says that written authorization is required prior to doing mechanical work. But he has been doing some limited trenching, panning and sluicing since February. Is that OK?? I hope so!

Thanks!

* P *

At 04:39 PM 3/30/2009, you wrote:

I guess I'm not understanding the situation. You said you already did work on the claim. Did you have a permit for that work?

From: Perry Leopold [<mailto:p@northbayresources.com>]

Sent: Monday, March 30, 2009 1:22 PM

To: Tennant, Meg EMPR:EX

Subject: RE: FW: question on applying work expenditures to claims

Hi Meg;

On the form, item #17 asks if a NOW was filed, and if the answer is YES, it asks for the permit number. So we should answer YES, but leave the permit number field blank for now?

Just trying to be careful. ;)

Thanks!

* P *

At 03:59 PM 3/30/2009, you wrote:

Hi Perry,

If I understand correctly, you have already done some work on the claim but are waiting for a permit in order to do more work. If that's the case, no need to wait for the new permit before you register work you've already done on the claims.

Reports in PDF format can be emailed to:

Mineral.Titles@gov.bc.ca

Meg Tennant

Ministry of Energy, Mines and Petroleum Resources

Titles Division

Mineral Titles, Vancouver BC

Telephone 1-866-616-4999

Fax. (604)660-2653

mineral.titles@gov.bc.ca

From: Perry Leopold [<mailto:p@northbayresources.com>]
Sent: Monday, March 30, 2009 12:31 PM
To: Tennant, Meg EMPR:EX
Subject: Re: FW: question on applying work expenditures to claims

Hi Meg;

Good to hear from you.

Thank you for the information. We have not received our permit number yet, so I suppose we'll have to wait until that is received before recording the work, just to be on the safe side.

Question: The form says to mail it in to the Ministry. Is it acceptable to also email a PDF file of the completed form?

Thanks!

* p *

At 03:05 PM 3/30/2009, you wrote:

Mr. Leopold,

If you register the work you have done as "physical" exploration and development, then you will have 30 days to submit your work report in support of that statement of work (SOW). The form for this kind of report is called "Physical Work Report Template" and you can access this form on our website at this link:

www.empr.gov.bc.ca/Titles/MineralTitles

Please click on "forms" down the left side of the screen.

If you register the work as "technical", then you will have 90 days to submit an assessment report. The technical assessment report requirements are laid out in Schedule A of the Mineral Tenure Act Regulation. You can access this information on our website under "Legislation" at the following link:

www.empr.gov.bc.ca/Titles/MineralTitles

Please click on "Legislation" down the left side of the screen.

I hope this answers your questions.

*Meg Tennant
Ministry of Energy, Mines and Petroleum Resources
Titles Division
Mineral Titles, Vancouver BC
Telephone 1-866-616-4999
Fax. (604)660-2653
mineral.titles@gov.bc.ca*

From: Mineral Titles Branch EMPR:EX
Sent: Monday, March 30, 2009 11:48 AM
To: Tennant, Meg EMPR:EX

Cc: Mineral Titles Branch EMPR:EX

Subject: FW: question on applying work expenditures to claims

Meg:

Note sure if you would like to follow up on this client email?

Cheers,

Leslie

From: Perry Leopold [<mailto:p@northbayresources.com>]

Sent: Monday, March 30, 2009 10:12 AM

To: Mineral Titles Branch EMPR:EX

Subject: question on applying work expenditures to claims

Greetings;

We have had an ongoing work program on our placer tenure 575011 since February. A notice of work was also filed early last month, and we are waiting to receive authorization from the Ministry before beginning excavation work. In the meantime, we have been doing a bit of sampling and mapping work, and we would like to begin applying the work expenditures to the claims. As I have never done this in MTO before, I was hoping you could give me some guidance as to what will be required in the way of documents, etc. after using the "Mineral Claim Exploration and Development Work/Expiry Date Change" in MTO to apply the work and update the expiry date. I certainly don't want to do anything that might put the tenure in jeopardy from not following the proper procedure or supplying the required documentation. Some "do's and don'ts" would be very helpful.

Thank you in advance for any help and insight you can provide.

* p *

Perry Leopold, CEO

North Bay Resources Inc.

p@northbayresources.com

C: 215-237-7896

Beaton, Nicole M EMNG:EX

From: Tennant, Meg EMPR:EX
Sent: Monday, March 30, 2009 12:05 PM
To: 'p@northbayresources.com'
Cc: Mineral Titles Branch EMNG:EX
Subject: FW: question on applying work expenditures to claims

Mr. Leopold,

If you register the work you have done as "physical" exploration and development, then you will have 30 days to submit your work report in support of that statement of work (SOW). The form for this kind of report is called "Physical Work Report Template" and you can access this form on our website at this link:

www.empr.gov.bc.ca/Titles/MineralTitles

Please click on "forms" down the left side of the screen.

If you register the work as "technical", then you will have 90 days to submit an assessment report. The technical assessment report requirements are laid out in Schedule A of the Mineral Tenure Act Regulation. You can access this information on our website under "Legislation" at the following link:

www.empr.gov.bc.ca/Titles/MineralTitles

Please click on "Legislation" down the left side of the screen.

I hope this answers your questions.

*Meg Tennant
Ministry of Energy, Mines and Petroleum Resources
Titles Division
Mineral Titles, Vancouver BC
Telephone 1-866-616-4999
Fax: (604)660-2653
mineral.titles@gov.bc.ca*

From: Mineral Titles Branch EMPR:EX
Sent: Monday, March 30, 2009 11:48 AM
To: Tennant, Meg EMPR:EX
Cc: Mineral Titles Branch EMPR:EX
Subject: FW: question on applying work expenditures to claims

Meg:

Note sure if you would like to follow up on this client email?

Cheers,
Leslie

From: Perry Leopold [<mailto:p@northbayresources.com>]
Sent: Monday, March 30, 2009 10:12 AM
To: Mineral Titles Branch EMPR:EX
Subject: question on applying work expenditures to claims

Greetings;

We have had an ongoing work program on our placer tenure 575011 since February. A notice of work was also filed early last month, and we are waiting to receive authorization from the Ministry before beginning excavation work. In the meantime, we have been doing a bit of sampling and mapping work, and we would like to begin applying the work expenditures to the claims. As I have never done this in MTO before, I was hoping you could give me some guidance as to what will be required in the way of documents, etc. after using the "Mineral Claim Exploration and Development Work/Expiry Date Change" in MTO to apply the work and update the expiry date. I certainly don't want to do anything that might put the tenure in jeopardy from not following the proper procedure or supplying the required documentation. Some "do's and don'ts" would be very helpful.

Thank you in advance for any help and insight you can provide.

* p *

Perry Leopold, CEO
North Bay Resources Inc.
p@northbayresources.com
C: 215-237-7896

Beaton, Nicole M EMNG:EX

From: Perry Leopold [p@northbayresources.com]
Sent: Wednesday, May 27, 2009 3:38 PM
To: Mineral Titles Branch EMNG:EX
Subject: RE: question on applying work expenditures to claims

Hi Meg;

I am about to apply our placer work via MTO, but I wanted to ask two question first:

1 - MTO asks for a "Mine Permit Number". Our work permit approval has two numbers --- the permit number, and a mine number. Should I use both of those? Or should I enter the File number for our NOW application. Or leave it blank?

2 - With the new upload feature, should I upload our physical work report directly, or email it to you?

Thanks!

* p *

Perry Leopold, CEO
North Bay Resources Inc.
corp@northbayresources.com
C: 215-237-7896

At 03:59 PM 3/30/2009, you wrote:

Hi Perry,

If I understand correctly, you have already done some work on the claim but are waiting for a permit in order to do more work. If that's the case, no need to wait for the new permit before you register work you've already done on the claims.

Reports in PDF format can be emailed to:
Mineral.Titles@gov.bc.ca

*Meg Tennant
Ministry of Energy, Mines and Petroleum Resources
Titles Division
Mineral Titles, Vancouver BC
Telephone 1-866-616-4999
Fax. (604)660-2653*

mineral.titles@gov.bc.ca

From: Perry Leopold [<mailto:p@northbayresources.com>]
Sent: Monday, March 30, 2009 12:31 PM
To: Tennant, Meg EMPR:EX
Subject: Re: FW: question on applying work expenditures to claims

Hi Meg;

Good to hear from you.

Thank you for the information. We have not received our permit number yet, so I suppose we'll have to wait until that is received before recording the work, just to be on the safe side.

Question: The form says to mail it in to the Ministry. Is it acceptable to also email a PDF file of the completed form?

Thanks!

* P *

At 03:05 PM 3/30/2009, you wrote:

Mr. Leopold,

If you register the work you have done as "physical" exploration and development, then you will have 30 days to submit your work report in support of that statement of work (SOW). The form for this kind of report is called "Physical Work Report Template" and you can access this form on our website at this link:

www.empr.gov.bc.ca/Titles/MineralTitles

Please click on "forms" down the left side of the screen.

If you register the work as "technical", then you will have 90 days to submit an assessment report. The technical assessment report requirements are laid out in Schedule A of the Mineral Tenure Act Regulation. You can access this information on our website under "Legislation" at the following link:

www.empr.gov.bc.ca/Titles/MineralTitles

Please click on "Legislation" down the left side of the screen.

I hope this answers your questions.

*Meg Tennant
Ministry of Energy, Mines and Petroleum Resources
Titles Division
Mineral Titles, Vancouver BC
Telephone 1-866-616-4999
Fax. (604)660-2653
mineral.titles@gov.bc.ca*

From: Mineral Titles Branch EMPR:EX
Sent: Monday, March 30, 2009 11:48 AM
To: Tennant, Meg EMPR:EX
Cc: Mineral Titles Branch EMPR:EX
Subject: FW: question on applying work expenditures to claims

Meg:

Note sure if you would like to follow up on this client email?

Cheers,
Leslie

From: Perry Leopold [mailto:p@northbayresources.com]
Sent: Monday, March 30, 2009 10:12 AM
To: Mineral Titles Branch EMPR:EX
Subject: question on applying work expenditures to claims

Greetings;

We have had an ongoing work program on our placer tenure 575011 since February. A notice of work was also filed early last month, and we are waiting to receive authorization from the Ministry before beginning excavation work. In the meantime, we have been doing a bit of sampling and mapping work, and we would like to begin applying the work expenditures to the claims. As I have never done this in MTO before, I was hoping you could give me some guidance as to what will be required in the way of documents, etc. after using the "Mineral Claim Exploration and Development Work/Expiry Date Change" in MTO to apply the work and update the expiry date. I certainly don't want to do anything that might put the tenure in jeopardy from not following the proper procedure or supplying the required documentation. Some "do's and don'ts" would be very helpful.

Thank you in advance for any help and insight you can provide.

* p *

Perry Leopold, CEO
North Bay Resources Inc.
p@northbayresources.com
C: 215-237-7896

Beaton, Nicole M EMNG:EX

From: Mineral Titles Branch EMNG:EX
Sent: Wednesday, May 27, 2009 4:05 PM
To: 'Perry Leopold'; Mineral Titles Branch EMNG:EX
Subject: RE: FW: question on applying work expenditures to claims

Hello Perry,

Please use only the **permit number** and not the mine number.

In regards to the work report, you can definitely TRY to upload your report in PDF format, but keep in mind that it is a new feature and it may not work.

Please notify us if it does not work.

Otherwise, you can just email the report to Meg Tennant.

Thank you,

Tracy Martin
Mineral Titles Branch
Mineral.Titles@gov.bc.ca
Tel: 1-866-616-4999

From: Perry Leopold [mailto:p@northbayresources.com]
Sent: Wednesday, May 27, 2009 3:38 PM
To: Mineral Titles Branch EMPR:EX
Subject: RE: FW: question on applying work expenditures to claims

Hi Meg;

I am about to apply our placer work via MTO, but I wanted to ask two question first:

1 - MTO asks for a "Mine Permit Number". Our work permit approval has two numbers --- the permit number, and a mine number. Should I use both of those? Or should I enter the File number for our NOW application. Or leave it blank?

2 - With the new upload feature, should I upload our physical work report directly, or email it to you?

Thanks!

* P *

Perry Leopold, CEO
North Bay Resources Inc.
corp@northbayresources.com
C: 215-237-7896

At 03:59 PM 3/30/2009, you wrote:

Hi Perry,

If I understand correctly, you have already done some work on the claim but are waiting for a permit in order to do more work. If that's the case, no need to wait for the new permit before you register work you've already done on the claims.

Reports in PDF format can be emailed to:
Mineral.Titles@gov.bc.ca

*Meg Tennant
Ministry of Energy, Mines and Petroleum Resources
Titles Division
Mineral Titles, Vancouver BC
Telephone 1-866-616-4999
Fax. (604)660-2653
mineral.titles@gov.bc.ca*

From: Perry Leopold [<mailto:p@northbayresources.com>]
Sent: Monday, March 30, 2009 12:31 PM
To: Tennant, Meg EMPR:EX
Subject: Re: FW: question on applying work expenditures to claims

Hi Meg;

Good to hear from you.

Thank you for the information. We have not received our permit number yet, so I suppose we'll have to wait until that is received before recording the work, just to be on the safe side.

Question: The form says to mail it in to the Ministry. Is it acceptable to also email a PDF file of the completed form?

Thanks!

* P *

At 03:05 PM 3/30/2009, you wrote:

Mr. Leopold,

If you register the work you have done as "physical" exploration and development, then you will have 30 days to submit your work report in support of that statement of work (SOW). The form for this kind of report is called "Physical Work Report Template" and you can access this form on our website at this link:

www.empr.gov.bc.ca/Titles/MineralTitles

Please click on "forms" down the left side of the screen.

If you register the work as "technical", then you will have 90 days to submit an assessment report. The technical assessment report requirements are laid out in Schedule A of the Mineral Tenure Act Regulation. You can access this information on our website under "Legislation" at the following link:
www.empr.gov.bc.ca/Titles/MineralTitles
Please click on "Legislation" down the left side of the screen.

I hope this answers your questions.

*Meg Tennant
Ministry of Energy, Mines and Petroleum Resources
Titles Division
Mineral Titles, Vancouver BC
Telephone 1-866-616-4999
Fax. (604)660-2653
mineral.titles@gov.bc.ca*

From: Mineral Titles Branch EMPR:EX
Sent: Monday, March 30, 2009 11:48 AM
To: Tennant, Meg EMPR:EX
Cc: Mineral Titles Branch EMPR:EX
Subject: FW: question on applying work expenditures to claims

Meg:

Note sure if you would like to follow up on this client email?

Cheers,
Leslie

From: Perry Leopold [<mailto:p@northbayresources.com>]
Sent: Monday, March 30, 2009 10:12 AM
To: Mineral Titles Branch EMPR:EX
Subject: question on applying work expenditures to claims

Greetings;

We have had an ongoing work program on our placer tenure 575011 since February. A notice of work was also filed early last month, and we are waiting to receive authorization from the Ministry before beginning excavation work. In the meantime, we have been doing a bit of sampling and mapping work, and we would like to begin applying the work expenditures to the claims. As I have never done this in MTO before, I was hoping you could give me some guidance as to what will be required in the way of documents, etc. after using the "Mineral Claim Exploration and Development Work/Expiry Date Change" in MTO to apply the work and update the expiry date. I certainly don't want to do anything that might put the tenure in jeopardy from not following the proper procedure or supplying the required documentation. Some "do's and don'ts" would be very helpful.

Thank you in advance for any help and insight you can provide.

* P *

Perry Leopold, CEO
North Bay Resources Inc.
p@northbayresources.com
C: 215-237-7896



Contact Us ► Help

B.C. HOME**Mineral Titles**

Mineral Titles Online

**MTO - Claim
Reinstatement**

- ☒ Select Input Method
- ☒ Select/Input Tenures
- ☒ Data Input Form
- ☒ Review Form Data
- ☒ Confirmation

Placer Claim Reinstatement**Confirmation****Recorder:** Tennant, Meg (MTENNANT_P)**Submitter:** Tennant, Meg (MTENNANT_P)**Recorded:** 2008/FEB/18**Effective:** 2008/FEB/18**D/E Date:** 2008/FEB/18**Event Number:** 4196578

- [Main Menu](#)
- [Search for Mineral /](#)
- [Placer / Coal Titles](#)
- [View Mineral Tenures](#)
- [View Placer Tenures](#)
- [View Coal Tenures](#)

The event was successfully saved.

Click [here](#) to return to the Main Menu.

- [MTO Help Tips](#)

Exit this e-service

[Contact Us](#) [Help](#)**B.C. HOME****Mineral Titles****MTO - Claim
Reinstatement**

- ☒ Select Input Method
- ☒ Select/Input Tenures
- ☒ Data Input Form
- ☒ Review Form Data
- ☐ Confirmation

- [Main Menu](#)
- [Search for Mineral /
Placer / Coal Titles](#)
- [View Mineral Tenures](#)
- [View Placer Tenures](#)
- [View Coal Tenures](#)

[MTO Help Tips](#)[Exit this e-service](#)**Mineral Titles Online****Placer Claim Reinstatement****Review Form Data****Recorder:** Tennant, Meg (MTENNANT_P)**Submitter:** Tennant, Meg (MTENNANT_P)**Recorded:** 2008/FEB/18**Effective:** 2008/FEB/18**D/E Date:** 2008/FEB/18**Term Comments:**

ToRecord Nm/Ch.fr.Enterayon to North Bay

Tenure Number	Claim Name/Property	Type	GTD
545122	MOONWALK	PCX	2008/feb/15

[Back](#)[Next](#)



Print and Close

Cancel

Mineral Titles Online Viewer

Registration of Documents Event Detail

Event Number ID **4196579**

Participating Tenures

Tenure Number	524660
Tenure Type	Placer
Tenure Subtype	Claim
Claim Name/Property	PLATINUM THUNDER
Area in Hectares	145.48

Tenure Number	545122
Tenure Type	Placer
Tenure Subtype	Claim
Claim Name/Property	MOONWALK
Area in Hectares	21.11

Tenure Number	545980
Tenure Type	Placer
Tenure Subtype	Claim
Claim Name/Property	VAN WINKLE BAR
Area in Hectares	41.31

Tenure Number	548404
Tenure Type	Placer
Tenure Subtype	Claim
Claim Name/Property	BRITTON 3
Area in Hectares	20.97

Tenure Number	555894
Tenure Type	Placer
Tenure Subtype	Claim
Claim Name/Property	BRITTON CREEK EXPLORER
Area in Hectares	62.90

Tenure Number	563792
Tenure Type	Placer
Tenure Subtype	Claim
Claim Name/Property	ENYA 2
Area in Hectares	20.81

Click [here](#) to print this page.

[Contact Us ►](#)[Help ?](#)**B.C. HOME****Mineral Titles**

Mineral Titles Online

Placer Tenure Registration of Documents

- ☒ Select Input Method
- ☒ Select/Input Tenures
- ☒ Data Input Form
- ☒ Review Form Data
- ☒ Confirmation

Placer Tenure Registration of Documents

Confirmation

Recorder: Tennant, Meg (MTENNANT_P) **Submitter:** NORTH BAY RESOURCES INC. (204090)**Recorded:** 2008/FEB/15**Effective:** 2008/FEB/15**D/E Date:** 2008/FEB/18**Event Number:** 4196579

The event was successfully saved.

Click [here](#) to return to the Main Menu.

- [Main Menu](#)
- [Search for Mineral /](#)
- [Placer / Coal Titles](#)
- [View Mineral Tenures](#)
- [View Placer Tenures](#)
- [View Coal Tenures](#)

[MTO Help Tips](#)

Exit this e-service ►

* Tenure 545122 was re-instated by
EVE # 4196578 in order to
record change of name.
then manually forfeited.


[Contact Us](#)
[Help](#)
[B.C. HOME](#)
[Mineral Titles](#)

Mineral Titles Online

Placer Tenure Registration of Documents

- ☒ Select Input Method
- ☒ Select/Input Tenures
- ☒ Data Input Form
- ☒ Review Form Data
- ☐ Process Payment
- ☐ Print Confirmation

Placer Tenure Registration of Documents

[Review Form Data](#)

Recorder: Tennant, Meg (MTENNANT_P) **Submitter:** NORTH BAY RESOURCES INC. (204090)

Recorded: 2008/FEB/15

Effective: 2008/FEB/15

D/E Date: 2008/FEB/18

Comments: Nam/Ch fr.Enterayon,Inc.to North Bay Res

- [Main Menu](#)
- [Search for Mineral /](#)
- [Placer / Coal Titles](#)
- [View Mineral Tenures](#)
- [View Placer Tenures](#)
- [View Coal Tenures](#)

[MTO Help Tips](#)
[Exit this e-service](#)

Encumbrance Type: CHANGE OF NAME

Release Date:

Release Document #:

Tenure Number	Type	GTD	Client Name	Claim Name/Property
524660	PCX	2008/aug/18	NORTH BAY RESOURCES INC.	PLATINUM THUNDER
545122	PCX	2008/feb/15	NORTH BAY RESOURCES INC.	MOONWALK
545980	PCX	2008/apr/28	NORTH BAY RESOURCES INC.	VAN WINKLE BAR
548404	PCX	2008/apr/07	NORTH BAY RESOURCES INC.	BRITTON 3

555894	PCX	2008/apr/07	NORTH BAY RESOURCES INC.	BRITTON CREEK EXPLORER
563792	PCX	2008/jul/29	NORTH BAY RESOURCES INC.	ENYA 2
570830	PCX	2008/nov/27	NORTH BAY RESOURCES INC.	ROSCH 2
572387	PCX	2008/dec/22	NORTH BAY RESOURCES INC.	RIP 7
575009	PCX	2009/jan/30	NORTH BAY RESOURCES INC.	VAN WINKLE 2
575011	PCX	2009/jan/30	NORTH BAY RESOURCES INC.	VAN WINKLE N
575230	PCX	2008/aug/03	NORTH BAY RESOURCES INC.	MONTE CRISTO 2
575231	PCX	2008/aug/03	NORTH BAY RESOURCES INC.	RAINBOW CREEK
575966	PCX	2008/apr/15	NORTH BAY RESOURCES INC.	BRITTON CREEK PT

Fees due: \$ 0.0

[Back](#)[Next](#)[COPYRIGHT](#) | [DISCLAIMER](#) | [PRIVACY](#) | [ACCESSIBILITY](#)

[Contact Us](#)[Help](#)**B.C. HOME****Mineral Titles**

Mineral Titles Online

MTO - Claim Reinstatement

- ☒ Select Input Method
- ☒ Select/Input Tenures
- ☒ Data Input Form
- ☒ Review Form Data
- ☒ Confirmation

Placer Claim Reinstatement

Confirmation

Recorder: Tennant, Meg (MTENNANT_P)**Submitter:** Tennant, Meg (MTENNANT_P)**Recorded:** 2008/FEB/18**Effective:** 2008/FEB/18**D/E Date:** 2008/FEB/18**Event Number:** 4196578

- [Main Menu](#)
- [Search for Mineral / Placer / Coal Titles](#)
- [View Mineral Tenures](#)
- [View Placer Tenures](#)
- [View Coal Tenures](#)

The event was successfully saved.

Click [here](#) to return to the Main Menu.

- [MTO Help Tips](#)

Exit this e-service

[Contact Us](#)[Help](#)[B.C. HOME](#)[Mineral Titles](#)

Mineral Titles Online

MTO - Claim
Reinstatement

- ☒ Select Input Method
- ☒ Select/Input Tenures
- ☒ Data Input Form
- ☒ Review Form Data
- ☒ Confirmation

Placer Claim Reinstatement

[Review Form Data](#)**Recorder:** Tennant, Meg (MTENNANT_P)**Submitter:** Tennant, Meg (MTENNANT_P)**Recorded:** 2008/FEB/18**Effective:** 2008/FEB/18**D/E Date:** 2008/FEB/18

Term Comments:

ToRecord Nm/Ch.fr.Enterayon to North Bay

- [Main Menu](#)
- [Search for Mineral /](#)
- [Placer / Coal Titles](#)
- [View Mineral Tenures](#)
- [View Placer Tenures](#)
- [View Coal Tenures](#)

[MTO Help Tips](#)[Back](#)[Next](#)[Exit this e-service](#)

Tenure Number	Claim Name/Property	Type	GTD
545122	MOONWALK	PCX	2008/feb/15



Ministry of
Energy, Mines and
Petroleum Resources

MEMORANDUM

Mineral Tenure Act Regulation - Physical Report Checklist

Event #	4284754
Work recording date	May 27/09

Report Item Checklist	
Detailed written description, of activity and result	Panning
Date exploration and development started/finished	X
Itemized cost statement with breakdown	X
Map at 1:10,000 and access map	X
Dimensions of workings	X
Amounts of material moved/tested	X
Statement of Qualifications of operator	X

Application approved	09.06.09
----------------------	----------

Other comments:

Don Smith

Don Smith
Mineral Title Inspector

Cattermole, Christy EMPR:EX

From: MT.Online@gov.bc.ca
Sent: Wednesday, May 27, 2009 4:25 PM
To: EMPR MTB MTO-SOW
Subject: SOW-P (4284754) 2009/MAY/27 16:25:10 Mineral Titles Online, Transaction event, Email confirmation

Event Number: 4284754

Event Type: Exploration and Development Work / Expiry Date Change

Event Detail: <https://www.mtonline.gov.bc.ca/mtov/sowEventDetail.do?eventID=4284754>

Work Type Description: Physical Work

Work Type Code: P

Physical Items: Labour, Placer sluicing, panning or rocker box, Preparatory Surveys, Supply costs, Transportation / travel expenses, Trench or open-cut work

Financial Summary:

Total Required Work Amount: 4399.86

Total Submission Fees: 879.97

Total Paid: 879.97

Work Start Date: 2009/jan/25

Work Stop Date: 2009/may/09

Total Value of Work: \$4402.00

Mine Permit No: P-4-163

Summary of the work value:

Tenure Number: 545980

Tenure Type: P

Tenure Subtype: C

Claim Name/Property: VAN WINKLE BAR

Issue Date: 2006/nov/28

Old Good To Date: 2009/may/29

New Good To Date: 2011/mar/08

of Days Forward: 648

Area in Ha: 41.31

Tenure Required Work Amount: 733.36

Tenure Submission Fee: 146.67

Tenure Number: 572387

Tenure Type: P

Tenure Subtype: C

Claim Name/Property: RIP 7

Issue Date: 2007/dec/22

Old Good To Date: 2009/may/29


New Good To Date: 2011/mar/08

of Days Forward: 648

Area in Ha: 20.66

Tenure Required Work Amount: 366.79

Tenure Submission Fee: 73.36



Page 1 of:



Mineral Titles Online

Placer Claim Exploration and Development Work/Expiry Date Change

Confirmation

Recorder: NORTH BAY RESOURCES
INC. (204090)

Submitter: NORTH BAY RESOURCES
INC. (204090)

Recorded: 2009/MAY/27

File Date: 2009/MAY/27

O/E Date: 2009/MAY/27

Confirmation

If you have not yet submitted your report for this work program, your physical work report is due in 30 days. The Exploration and Development Work/Expiry Date Change event number is required with your report submission. **Please attach a copy of this confirmation page to your report.** Contact Mineral Titles Branch for more information.

Event Number: 4284754

Work Type: Physical Work

Physical Items: Labour, Placer sluicing, panning or rocker box, Preparatory Surveys, Supply costs,
Transportation / travel expenses, Trench or open-cut work

Work Start Date: 2009/JAN/25

Work Stop Date: 2009/MAY/09

Total Value of Work: \$ 4402.00

Mine Permit No: P-4-163

Summary of the work value:

Tenure Number	Claim Name/Property	Issue Date	Good To Date	New Good To Date	# of Days Forward	Area in Ha	Applied Work Value	Sub-mission Fee
545980	VAN WINKLE BAR	2006/nov/28	2009/may/29	2011/mar/08	648	41.31	\$ 733.36	\$ 146.67
572387	RIP 7	2007/dec/22	2009/may/29	2011/mar/08	648	20.66	\$ 366.79	\$ 73.36
575009	VAN WINKLE 2	2008/jan/30	2009/may/29	2011/mar/08	648	41.32	\$ 733.49	\$ 146.70
575011	VAN WINKLE N	2008/jan/30	2009/may/29	2011/mar/08	648	144.55	\$ 2566.22	\$ 513.24

Financial Summary:

Total applied work value: \$ 4399.86

PAC name:

Debited PAC amount: \$ 0.0

Credited PAC amount: \$ 0.0

Total Submission Fees: \$ 879.97

REPORT OF PHYSICAL EXPLORATION AND DEVELOPMENT
Section 15 - Mineral Tenure Act Regulation

1. Event number:	2. Tenure number(s): Placer Claim 575011	3. Type of Tenure: <input type="checkbox"/> Mineral, or <input checked="" type="checkbox"/> Placer
4. Recorded holder: North Bay Resources	Address: P.O. Box 162 Skippack, PA , USA 19474	Phone: 215.237.7896
5. Operator: William G. Morgan	Address: s.22	Phone: 604.992-1154
6. Report author: William G. Morgan	Address: s.22	Phone: 604.9921154
7. Qualifications/experience of operator:	Private exploration. Owner operator.	

3. Brief summary of work activity on claim(s) in recent years (not including this year's new work):	<p>First time exploring this particular claim. I have no knowledge of recent work on the claims by others but not to say that hasn't happened.</p> <p>The claim has been extensively mined at the turn of the century leaving a rocky barren surface with no organic cover. See picture attached.</p>
--	---

NEW WORK (Attach additional sheets if more space is required)


9. Actual dates work was done: January 25 th , 2009 February 7 th , 2009 February 22 nd , 2009 March 28 th , 2009 May 9 th , 2009	10. Tenure number(s) of claim(s) on which this work was performed: PC 575011
11. Detailed written description of the work activity: state what was done and how it was done, and the results. Mention equipment, machinery, labourers, as applicable. The cost statement (#19 on page 2) must correspond to what is stated here. Attach the 1:10,000 scale map showing the work sites.	<p>There have been five separate trips to the claim to conduct exploration work.</p> <p>Trip # 1: Jan 25/09. Myself and two labourers went to the claim to GPS test locations in and document site conditions. The site was photographed and the coordinates documented. The results of the exploration indicated that the claim had in fact been previously mined likely near the turn of the last century. Based on our observations it appeared that the miners had on gone down to a depth of 5 to 7ft. It was decided that we would return with testing equipment and see if there was any visible gold present. At this time a Notice of Work was also filed and a property title search was completed with Western Title search. Land Owner Notifications also went out. Picture one shows the site conditions</p> <p>Trip # 2: February 07/09. Myself and two labourers returned to the site with screens and 20 liter pails. Our objective was to determine the presence of gold. The area being explored is approx. 0.5 km from the Fraser Rive and 30 m higher. There is no water present so material was screened into the pails and carried down to the river for panning. Visible gold was found and documented. Picture two shows the pail and screening system used. It was determined to return and attempt to process 1 cubic yard for a more accurate test.</p>

(access description, i.e., how you get to the work site)	approx one block then turn left on 6 th Street traveling approx. 1 block West to Highway 12. Turn right on Highway 12 and travel north toward the town of Lilloet for 3 km. At 3 km a road called Lytton Ferry road turns left to the Lytton ferry. Turn left on this road and travel 1 km to the Lytton ferry. Take the ferry across the river. Arriving at the other side stay to the right and head north toward the town of Lilloet for 2 km, At 2 km from the ferry turn right on a small dirt road. The road is approx 1 km long ending at the Fraser River. The test pitting operation is located at the end of this road on the left hand side.	
15. Was GPS used to map work sites? If yes, give co-ordinates: yes. 121°36'42" West 50°16'9" North	16. Were work sites marked in the field (e.g., flagging, cut lines)? If yes, indicate how: no.	
17. Are photographs of work sites attached? Yes	18. Was Notice of work filed? A Notice of work has been filed to conduct mechanical digging and sluicing. File # 14675-20/1620779	

COST STATEMENT

19. Expense(s): (complete either hourly rate or daily rate)	Total Hours OR # of days	Hourly Rate	Daily Rate	Total(s) (\$)
Labour cost: (specify type)				0
3 Labourers		s.21		\$3,400.00
Equipment & Machinery cost: (specify type)				
None				
Lodging / Food:	Rate(s)	Days		
Hotel		2 men 1 night		\$218.82
Other: (specify)				
Acme Labs		3 samples		\$181.90
Western Title Search				\$148.63
Postage/Staples Business Depot/Zellers				\$17.71
	20. Total costs of work from above:			\$3,967.06

21. Transportation/travel	Rate(s)	Days	Total(s) (\$)
Specify type and full costs.	0.25 per km	4 trips each 435 km for a total of 1740 km @ 0.25/km =	\$435.20
22. Transportation/travel, maximum 20% of value in 20 :			\$435.20
Total costs of work (add 20 and 22):			\$4,402.26
Amount claimed for assessment credit on claims:			



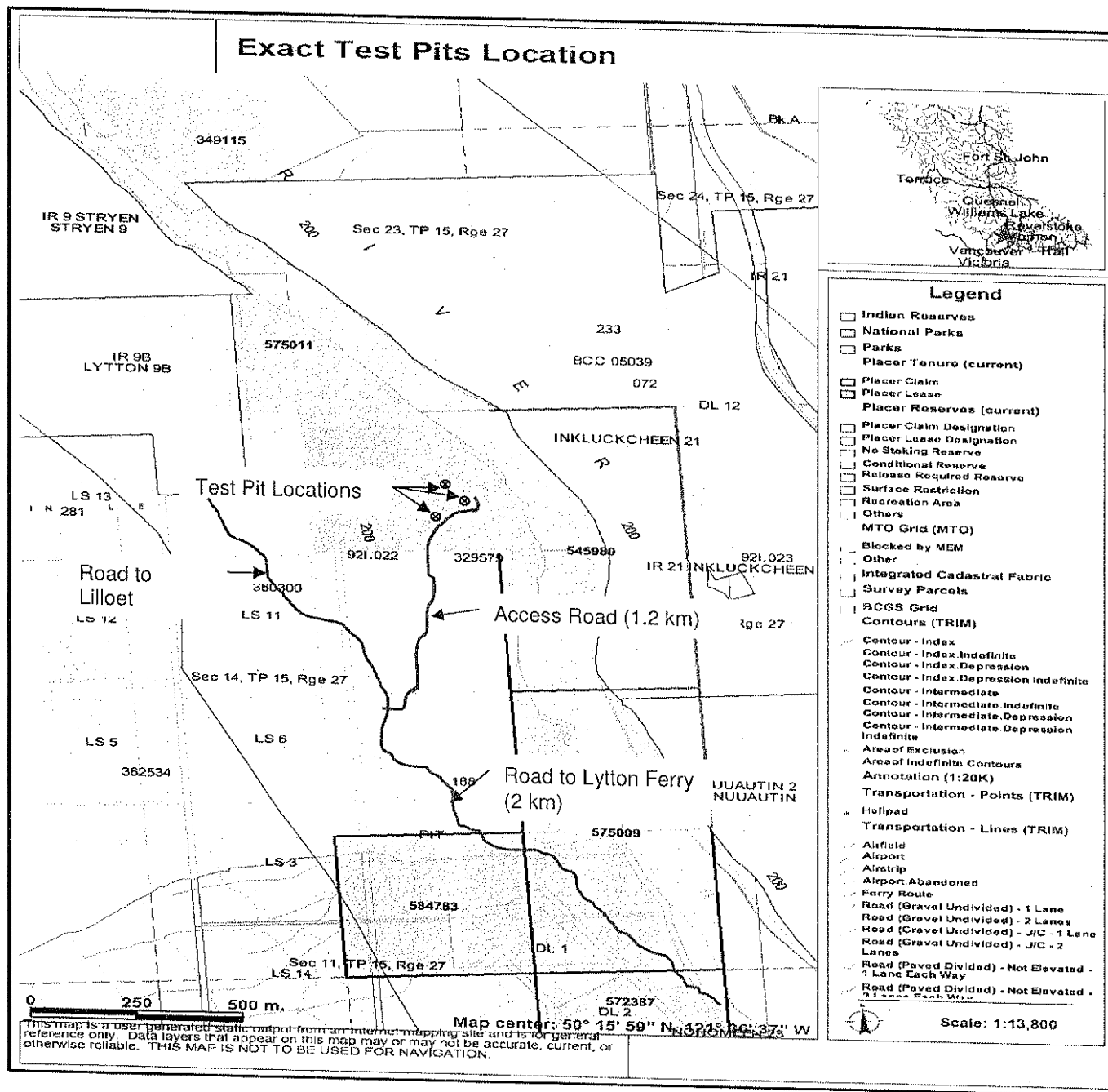
Test pit Feb 7th, 2009



Digging Test pit Feb 7th, 2009



Feb 22nd, 2009 testing approx. 1 yd





Print and Close

Cancel

Mineral Titles Online Viewer

Exploration and Development Work / Expiry Date Change Event Detail

Event Number ID	5391747
Recorded Date	2012/jul/07
Work Type	Physical Work (P)
Physical Items	Labour (L), Placer sluicing, panning or rocker box (PP), Transportation / travel expenses (TT)
Work Start Date	2012/feb/13
Work Stop Date	2012/feb/17
Total Value of Work	\$ 8000.00
Mine Permit Number	

Summary of the work value:

Tenure Numbers	521598
Claim Name/Property	MAGDOG
Issue Date	2005/oct/28
Work Performed Index	Y
Old Good To Date	2012/jul/09
New Good To Date	2013/sep/22
Numbers of Days Forward	440
Area in Ha	124.73
Applied Work Value	\$ 3005.09
Submission Fee	\$ 0.00
Tenure Numbers	524660
Claim Name/Property	PLATINUM THUNDER
Issue Date	2006/jan/03
Work Performed Index	Y
Old Good To Date	2012/jul/09
New Good To Date	2013/sep/21
Numbers of Days Forward	439
Area in Ha	145.48
Applied Work Value	\$ 3495.61
Submission Fee	\$ 0.00
Tenure Numbers	575230
Claim Name/Property	MONTE CRISTO 2
Issue Date	2008/feb/03

Hanushchak-Willamson, Karen MEM:EX

Sep:
Aug. 4 / 12 / 14

From: MT.Online@gov.bc.ca
Sent: Saturday, July 7, 2012 8:56 AM
To: MEM MTB MTO-SOW
Subject: SOW-P (5391747) 2012/JUL/07 8:56:22 Mineral Titles Online Event Confirmation

This email is to confirm submission of the following Mineral Titles Online event:

Event Number: 5391747

Event Type: SOW -- Exploration and Development Work / Expiry Date Change

Recording Date: 2012/JUL/07

Tenure Type: Placer Claim

Owner(s): NORTH BAY RESOURCES INC. (204090), 100.0%

Event Detail: <https://www.mtonline.gov.bc.ca/mtov/eventDetail.do?eventID=5391747>

Work Type Description: Physical Work

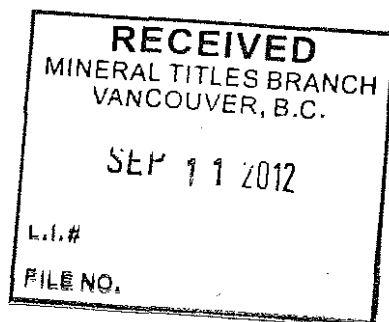
Physical Items: Labour, Placer sluicing, panning or rocker box, Transportation / travel expenses

Financial Summary:

Total Required Work Amount: \$7999.21

Total Submission Fees: \$0.00

Total Paid: \$0.00



Work Start Date: 2012/feb/13

Work Stop Date: 2012/feb/17

Total Value of Work: 8000.00

Mine Permit No:

Summary of the work value:

Tenure Number: 521598

Tenure Type: Placer Claim

Don

Mineral Titles Branch
Province of British Columbia
Toll Free: 1-866-616-4999
Email: Mineral.Titles@gov.bc.ca
<http://www.MineralTitles.gov.bc.ca/>
Mineral Titles Online: <https://www.mtonline.gov.bc.ca>

Server Name: PRODUCTION


[B.C. HOME](#)
[Mineral Titles](#)


Placer Claim
Exploration and
Development
Work/Expiry Date
Change

- ☐ Select Input Method
- ☐ Select/Input Tenures
- ☐ Input Lots
- ☐ Link Event Numbers
- ☐ Data Input Form
- ☐ Upload Report
- ☐ Review Form Data
- ☐ Process Payment
- ☐ Confirmation

- [Main Menu](#)
- [Search for Mineral /
Placer / Coal Titles](#)
- [Search for Reserve Sites](#)
- [View Mineral Tenures](#)
- [View Placer Tenures](#)
- [View Coal Tenures](#)

- [MTO Help](#)
- [Download Spatial Data](#)
- [Free Miner Landoner
Notification](#)

Exit this e-service


[Contact Us](#)
[Help](#)
[Printer Version](#)

Mineral Titles Online

Placer Claim Exploration and Development Work/Expiry Date Change

[Confirmation](#)

Recorder: NORTH BAY RESOURCES
INC. (204090)

Submitter: NORTH BAY RESOURCES
INC. (204090)

Recorded: 2012/JUL/07

Effective: 2012/JUL/07

D/E Date: 2012/JUL/07

Confirmation

If you have not yet submitted your report for this work program, your physical work report is due in 30 days. The Exploration and Development Work/Expiry Date Change event number is required with your report submission. **Please attach a copy of this confirmation page to your report.** Contact Mineral Titles Branch for more information.

Event Number: 5391747

Work Type: Physical Work

Physical Items: Labour, Placer sluicing, panning or rocker box, Transportation / travel expenses

Work Start Date: 2012/FEB/13

Work Stop Date: 2012/FEB/17

Total Value of Work: \$ 8000.00

Mine Permit No:

Summary of the work value:

Tenure Number	Claim Name/Property	Issue Date	Good To Date	New Good To Date	# of Days Forward	Area in Ha	Applied Work Value	Sub-mission Fee
521598	MAGDOG	2005/oct/28	2012/jul/09	2013/sep/22	440	124.73	\$ 3005.09	\$ 0.00
524660	PLATINUM THUNDER	2006/jan/03	2012/jul/09	2013/sep/21	439	145.48	\$ 3495.61	\$ 0.00
575230	MONTE CRISTO 2	2008/feb/03	2012/jul/09	2013/sep/21	439	62.38	\$ 1498.51	\$ 0.00

Financial Summary:

Total applied work value: \$ 7999.21

PAC name:

Debited PAC amount: \$ 0.0

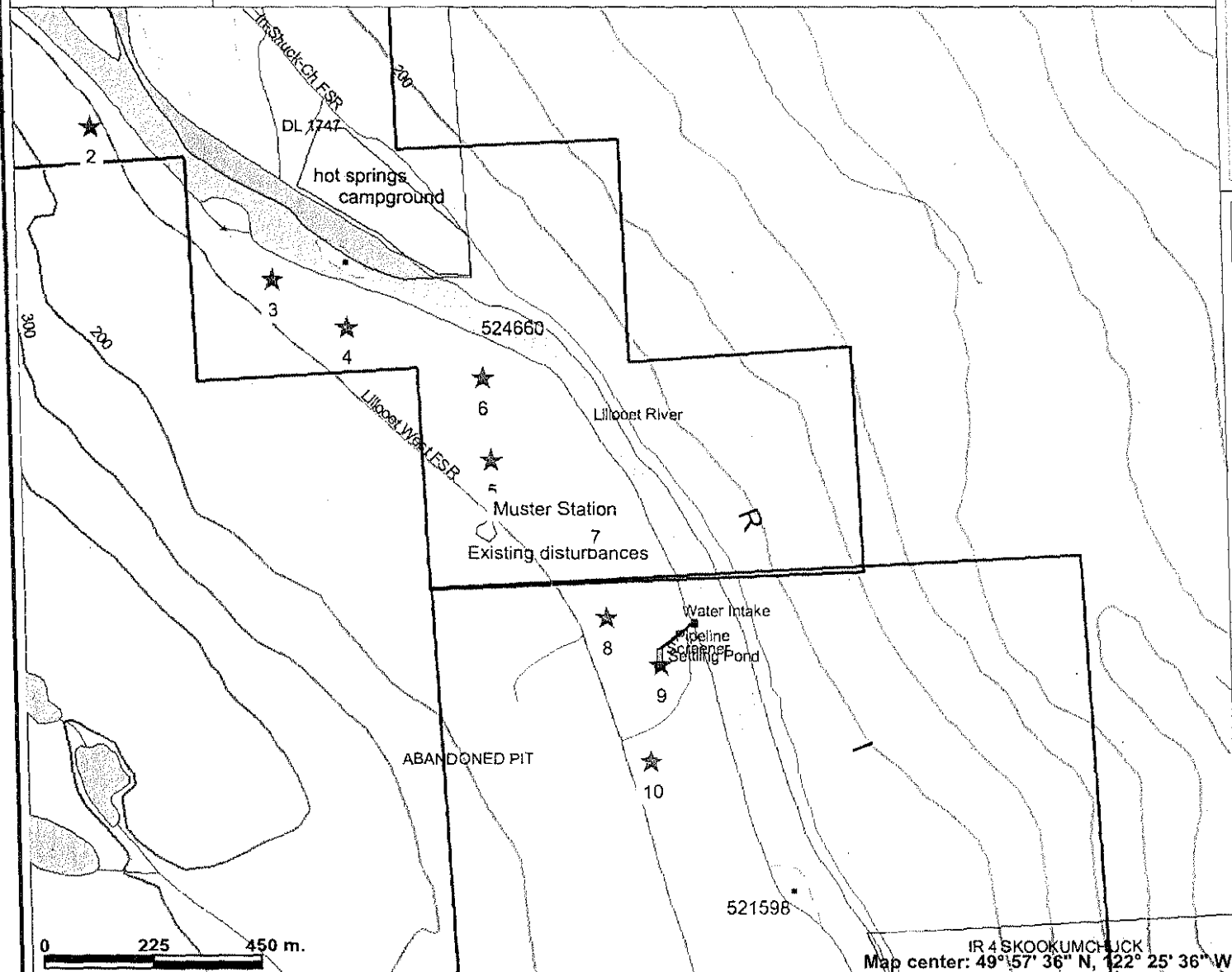
Credited PAC amount: \$ 0.0

Total Submission Fees: \$ 0.0



Mineral Titles
Online

Overview



Legend

- ☐ National Parks
- ☐ Conservancy Areas
- ☐ Parks
- ☐ Federal Transfer Lands
- ☐ Placer Tenure (current)
- ☐ Integrated Cadastral Fabric
- ☐ Survey Parcels
- ☐ Roads - Digital Road Atlas
- ☐ Contours (TRIM)
- ☒ Contour - Index
- ☐ Contour - Index, Indefinite
- ☐ Contour - Index, Depression
- ☐ Contour - Index, Depression Indefinite
- ☐ Contour - Intermediate
- ☐ Contour - Intermediate, Indefinite
- ☐ Contour - Intermediate, Depression
- ☐ Contour - Intermediate, Depression Indefinite
- ☒ Area of Exclusion
- ☐ Area of Indefinite Contours
- ☐ Annotation (1:20K)
- ☐ Transportation - Points (TRIM)
- ☒ Helipad
- ☐ Transportation - Lines (TRIM)
- ☒ Airfield
- ☒ Airport
- ☒ Airstrip
- ☒ Airport Abandoned
- ☒ Ferry Route
- ☒ Road (Gravel Undivided) - 1 Lane
- ☒ Road (Gravel Undivided) - 2 Lanes
- ☒ Road (Gravel Undivided) - U/C - 1 Lane
- ☒ Road (Gravel Undivided) - U/C - 2 Lanes
- ☒ Road (Gravel Undivided) - Not Elevated



Scale: 1:12,520

This map is a user generated static output from an Internet mapping site and is for general reference only. Data layers that appear on this map may or may not be accurate, current, or otherwise reliable. THIS MAP IS NOT TO BE USED FOR NAVIGATION.



ALS Canada Ltd.
2103 Dollarton Hwy
North Vancouver BC V7H 0A7
Phone: 604 984 0221 Fax: 604 984 0218 www.alsglobal.com

To: DEVLINS BENCH MINING CO. LTD.
PO BOX #5
BARKERVILLE BC V0K 1B0

Page: 1
Finalized Date: 12- MAR- 2012
Account: DEBEMI

CERTIFICATE VA12035933

Project: Monte Cristo

P.O. No.:

This report is for 17 Concentrate samples submitted to our lab in Vancouver, BC, Canada on 20-FEB-2012.

The following have access to data associated with this certificate:

AGATHE BERNARD

PETER WRIGHT

SAMPLE PREPARATION

ALS CODE	DESCRIPTION
WEI- 21	Received Sample Weight
LOG- 22	Sample login - Rcd w/o BarCode
PUL- 51	Pulverize Pan Concentrate

ANALYTICAL PROCEDURES

ALS CODE	DESCRIPTION	INSTRUMENT
PGM- ICP23	Pt, Pd, Au 30g FA ICP	ICP- AES
Au- GRA21	Au 30g FA- GRAV finish	WST- SIM
ME- MS81	38 element fusion ICP- MS	ICP- MS
ME- MS41	51 anal. aqua regia ICPMS	

To: DEVLINS BENCH MINING CO. LTD.
ATTN: PETER WRIGHT
PO BOX #5
BARKERVILLE BC V0K 1B0

This is the Final Report and supersedes any preliminary report with this certificate number. Results apply to samples as submitted. All pages of this report have been checked and approved for release.

***** See Appendix Page for comments regarding this certificate *****

Signature:


Colin Ramshaw, Vancouver Laboratory Manager



ALS Canada Ltd.
2103 Dollarton Hwy
North Vancouver BC V7H 0A7
Phone: 604 984 0221 Fax: 604 984 0218 www.alsglobal.com

To: DEVLINS BENCH MINING CO. LTD.
PO BOX #5
BARKERVILLE BC V0K 1B0

Page: 2 - B
Total # Pages: 2 (A - F)
Plus Appendix Pages
Finalized Date: 12- MAR- 2012
Account: DEBEMI

Project: Monte Cristo

CERTIFICATE OF ANALYSIS VA12035933

Sample Description	Method Analyte Units LOR	ME- MS81 Mo ppm 2	ME- MS81 Nb ppm 0.2	ME- MS81 Nd ppm 0.1	ME- MS81 Pr ppm 0.03	ME- MS81 Rb ppm 0.2	ME- MS81 Sm ppm 0.03	ME- MS81 Sn ppm 1	ME- MS81 Sr ppm 0.1	ME- MS81 Ta ppm 0.1	ME- MS81 Tb ppm 0.01	ME- MS81 Th ppm 0.05	ME- MS81 Ti ppm 0.5	ME- MS81 Tm ppm 0.01	ME- MS81 U ppm 0.05	ME- MS81 V ppm 5
PS17-120216 PS01-120215 PS02-120215 PS03-120215 PS04-120215		2	16.2	43.0	11.35	3.2	7.75	3	64.3	1.2	0.73	10.75	<0.5	0.40	2.19	2730
PS05-120215 PS06-120215 PS07-120215 PS08-120215 PS09-120215		2	18.2	29.3	7.57	4.8	5.32	2	150.5	1.1	0.65	5.46	<0.5	0.41	2.00	2120
PS10-120215 PS11-120215 PS12-120216 PS13-120516 PS14-120216		2	8.6	20.2	4.97	3.5	3.90	1	109.5	0.6	0.56	5.91	<0.5	0.46	5.55	2560
		2	12.4	22.2	5.59	1.9	4.24	2	40.9	0.9	0.47	4.89	<0.5	0.37	3.12	2960
PS15-120516 PS16-120216		2	12.8	24.8	6.24	2.1	4.48	10	66.1	1.0	0.57	8.65	<0.5	0.40	2.73	2770
		2	14.1	26.0	6.68	1.8	4.93	2	50.2	1.0	0.62	4.31	<0.5	0.44	2.33	2950
		2	15.1	43.1	10.95	3.7	8.35	2	182.0	1.2	0.91	9.35	<0.5	0.61	3.84	1935
		3	12.4	36.1	9.04	1.3	6.43	2	38.8	0.9	0.71	9.73	<0.5	0.49	4.68	3040



ALS Canada Ltd.
 2103 Dollarton Hwy
 North Vancouver BC V7H 0A7
 Phone: 604 984 0221 Fax: 604 984 0218 www.alsglobal.com

To: DEVLINS BENCH MINING CO. LTD.
 PO BOX #5
 BARKERVILLE BC V0K 1B0

Page: 2 - D
 Total # Pages: 2 (A - F)
 Plus Appendix Pages
 Finalized Date: 12- MAR- 2012
 Account: DEBEMI

Project: Monte Cristo

CERTIFICATE OF ANALYSIS VA12035933

Sample Description	Method Analyte Units LOR	ME- MS41	ME- MS41	ME- MS41	ME- MS41	ME- MS41	ME- MS41	ME- MS41	ME- MS41	ME- MS41	ME- MS41	ME- MS41	ME- MS41	ME- MS41	ME- MS41	
		Co	Cr	Cs	Cu	Fe	Ga	Ge	Hf	Hg	In	K	La	Li	Mg	Mn
		ppm 0.1	ppm 1	ppm 0.05	ppm 0.2	% 0.01	ppm 0.05	ppm 0.05	ppm 0.02	ppm 0.01	ppm 0.005	% 0.01	ppm 0.2	ppm 0.1	% 0.01	ppm 5
PS17- 120216		24.7	270	0.16	14.6	42.6	19.90	0.65	0.06	1.53	0.008	0.02	7.3	2.1	0.09	513
PS01- 120215																
PS02- 120215		21.4	181	0.22	25.6	32.8	17.15	0.22	0.09	0.06	0.017	0.03	6.9	3.4	0.20	517
PS03- 120215																
PS04- 120215		22.7	204	0.09	20.9	39.0	16.45	0.33	0.09	1.27	0.008	0.02	7.7	1.5	0.12	466
PS05- 120215		19.5	173	0.10	19.6	30.8	13.95	0.28	0.06	0.03	0.008	0.02	7.2	1.7	0.14	390
PS06- 120215																
PS07- 120215		20.7	225	0.18	25.2	33.9	15.15	0.27	0.09	0.05	0.014	0.03	10.6	2.8	0.20	483
PS08- 120215																
PS09- 120215		18.7	177	0.17	20.1	31.1	14.70	0.24	0.09	0.06	0.011	0.03	7.9	2.6	0.18	456
PS10- 120215		19.9	234	0.27	32.0	29.0	14.20	0.24	0.07	0.03	0.014	0.03	8.0	3.5	0.18	448
PS11- 120215		22.7	282	0.27	21.4	33.1	14.75	0.29	0.08	0.02	0.012	0.02	10.3	6.1	0.17	495
PS12- 120216																
PS13- 120516																
PS14- 120216																
PS15- 120516																
PS16- 120216		22.0	219	0.09	383	39.2	16.85	0.31	0.07	6.06	0.009	0.02	8.2	1.7	0.11	474



ALS Canada Ltd.
2103 Dollarton Hwy
North Vancouver BC V7H 0A7
Phone: 604 984 0221 Fax: 604 984 0218 www.alsglobal.com

To: DEVLINS BENCH MINING CO. LTD.
PO BOX #5
BARKERVILLE BC V0K 1B0

Page: 2 - F
Total # Pages: 2 (A - F)
Plus Appendix Pages
Finalized Date: 12- MAR- 2012
Account: DEBEMI

Project: Monte Cristo

CERTIFICATE OF ANALYSIS VA12035933

Sample Description	Method Analyte Units LOR	ME- MS41	ME- MS41	ME- MS41	ME- MS41	ME- MS41	ME- MS41	ME- MS41	ME- MS41	ME- MS41	ME- MS41	PGM- ICP23	PGM- ICP23	PGM- ICP23	Au- GRA21
		Te ppm 0.01	Th ppm 0.2	Ti % 0.005	Ti ppm 0.02	U ppm 0.05	V ppm 1	W ppm 0.05	Y ppm 0.05	Zn ppm 2	Zr ppm 0.5	Au g/t 0.001	Pt g/t 0.005	Pd g/t 0.001	Au ppm 0.05
PS17- 120216		0.14	3.4	0.138	<0.02	3.05	1890	18.05	5.91	62	1.7	>10.0	<0.005	0.003	75.3
PS01- 120215												NSS	NSS	NSS	
PS02- 120215		0.01	2.2	0.235	<0.02	0.80	1460	1.11	4.74	57	2.5	>10.0	<0.005	0.002	79.8
PS03- 120215												>10.0	<0.005	0.001	71.7
PS04- 120215		0.03	2.1	0.160	<0.02	1.46	1600	14.65	6.79	42	1.9	5.66	0.012	0.005	
PS05- 120215		0.01	2.7	0.128	<0.02	1.74	1300	5.15	5.96	36	1.4	3.32	<0.005	0.003	
PS06- 120215												>10.0	<0.005	0.003	27.4
PS07- 120215		0.01	2.3	0.184	<0.02	4.17	1460	17.25	8.41	42	2.1	>10.0	<0.005	0.006	65.3
PS08- 120215												>10.0	<0.005	0.004	71.3
PS09- 120215		0.01	2.2	0.184	<0.02	1.40	1300	1.42	6.19	38	2.0	9.47	<0.005	0.002	
PS10- 120215		0.02	2.1	0.177	<0.02	0.99	1260	0.50	6.49	41	1.5	0.764	<0.005	0.003	
PS11- 120215		0.03	3.8	0.189	<0.02	4.75	1450	0.68	9.03	41	1.6	1.755	0.005	0.004	
PS12- 120216												>10.0	<0.005	<0.001	112.5
PS13- 120516												>10.0	<0.005	0.003	60.8
PS14- 120216												8.94	0.067	0.004	
PS15- 120516												>10.0	<0.005	<0.001	114.0
PS16- 120216		0.01	1.6	0.157	<0.02	1.07	1620	6.39	7.02	43	1.6	>10.0	<0.005	<0.001	74.8

REPORT OF PHYSICAL EXPLORATION AND DEVELOPMENT

Section 15 - Mineral Tenure Act Regulation

Print Form

Reset Form

Mineral Titles and Policy Branch
Ministry of Energy and Mines

1. EVENT NUMBER(S)	2. TENURE NUMBER(S) ON WHICH WORK WAS DONE	3. TYPE OF CLAIM
	521598, 524660, 575230	<input type="radio"/> Mineral <input checked="" type="radio"/> Placer

4. RECORDED HOLDER

LAST NAME NORTH BAY RESOURCES INC.	FIRST NAME	EMAIL corp@northbayresources.com		
ADDRESS PO BOX 162	CITY SKIPPACK	PROVINCE / STATE PA	COUNTRY USA	
	POSTAL / ZIP CODE 19474	TELEPHONE 215-661-1100	CELL PHONE 215-237-7896	

5. OPERATOR (leave blank if same as RECORDED HOLDER)

LAST NAME WRIGHT	FIRST NAME PETE	EMAIL wrightcontractingltd@gmail.com	
ADDRESS BOX 5	CITY BARKERVILLE	PROVINCE / STATE BC	COUNTRY CANADA
	POSTAL / ZIP CODE V0K 1B0	TELEPHONE 250-994-3210	CELL PHONE

6. REPORT AUTHOR (leave blank if same as RECORDED HOLDER)

LAST NAME	FIRST NAME	EMAIL	
ADDRESS	CITY	PROVINCE / STATE	COUNTRY
	POSTAL / ZIP CODE	TELEPHONE	CELL PHONE

7. QUALIFICATIONS / EXPERIENCE OF WORKERS

s.22

8. NEW WORK DETAILS

(as required under Section 15 of the *Mineral Tenure Act Regulation*; see Information Updates 8 and 25 for further details)

Actual dates work was done:	Work details:	HAND WORK <input checked="" type="checkbox"/>	APPROVED MINES ACT PERMIT <input type="checkbox"/>
Feb 13-17, 2012		MECHANICAL <input type="checkbox"/>	PERMIT NUMBER:

9. OTHER SURFACE OR SUB-SURFACE INTERESTS

Are work site(s) on ground encumbered by private surface tenure? ☒ YES ☐ NO

If yes, was the private land holder notified, pursuant to Section 19 of the *Mineral Tenure Act*? ☐ YES ☒ NO

Does the claim that the work was performed on overlap a crown granted mineral claim? ☐ YES ☒ NO

If yes, what rights does the crown grant hold?

Re: private land owner notification: Discussions with local First Nations has been ongoing with Pete Wright on behalf of our joint-venture, and they were made aware of our work. A NOW application has been filed.

12. COST STATEMENT (See Information Update No. 8 at www.MineralTitles.gov.bc.ca for details on how to complete this section)

A	B			C			D			E			F	
WORK ACTIVITY	* TRAVEL / TRANSPORTATION (people and equipment to and from worksite)			LABOUR cost per person (supervisor labourers, etc)			EXPLORATION EQUIPMENT (all found rate including operator)			FOOD/ LODGING (only include costs while working on claim)			OTHER (must be an applicable cost)	
	Type	km	Rate /km	Type	Hours	Rate /hr	Equipment	Hours	Rate /hr	Person	# Days	Rate /day	Description (include Rates)	Cost
Sluicing/Panning - s.22 s.22 + Hand Sampling (3/10)	4x4 from Vancouver	320	\$0.55	Foreman							5	\$50.00		
Sluicing/Panning s.22	4x4 from Nelson	1,454	\$0.55	Geologist							4	\$50.00		
Sluicing/Panning s.22 s.22 + Sampling (3/10)	4x4 from Vancouver	320	\$0.55	Geo Assistant		s.21				s.22	4	\$50.00		
Sluicing/Panning s.22	4x4 from Vancouver	320	\$0.55	Labourer							4	\$50.00		
Sluicing/Panning - s.22 s.22	4x4 from Barkerville	1,068	\$0.55	Labourer							5	\$50.00		
snow machines + camper roundtrip from Barkerville BC	4x4 from Barkerville	1,068	\$0.00										move/demove + rental @ \$300 per day total.	\$1,500.00
Assay of 17 Samples - ALS Labs													ME-MS81 @\$31.45 ea; PGM-ICP23 @\$18.90/ea	\$855.95
Sluicing/Panning - supplies													Tools , bags, pans, hoses, misc equipment needed last minute	\$249.89
truck rental w/ trailer													Isuzu 5 ton truck rental with lab trailer @ \$60/day	\$300.00
TOTALS			\$1,915.10			\$6,400.00						\$1,100.00		\$2,905.84

*** Travel / Transportation (cont'd)**

Was a helicopter required to access the property? ☐ YES ☒ NO

If your travel/transportation total was **standard (ground)** access, the allowable limit is capped at **20% of columns B,C,D,F** \$2,081.17

If your travel/transportation total required **helicopter** access, the allowable limit is capped at **50% of columns B,C,D,F** \$5,202.92

TOTAL VALUE CLAIMED

Total costs from columns C, D, E, F:	\$ 10,405.84
Total allowable transportation costs:	\$ 1,915.10
Total value claimed as assessment:	\$ 12,320.94

SUPPLEMENTARY SECTION (Use this section if more space is required)

EVENT NUMBER(S):

Map of work sites w/ photos accompanies this report as a separate file.

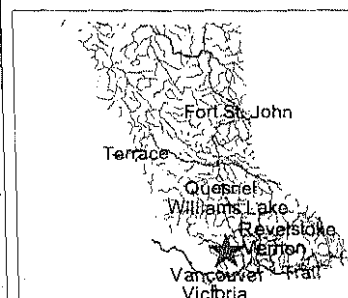
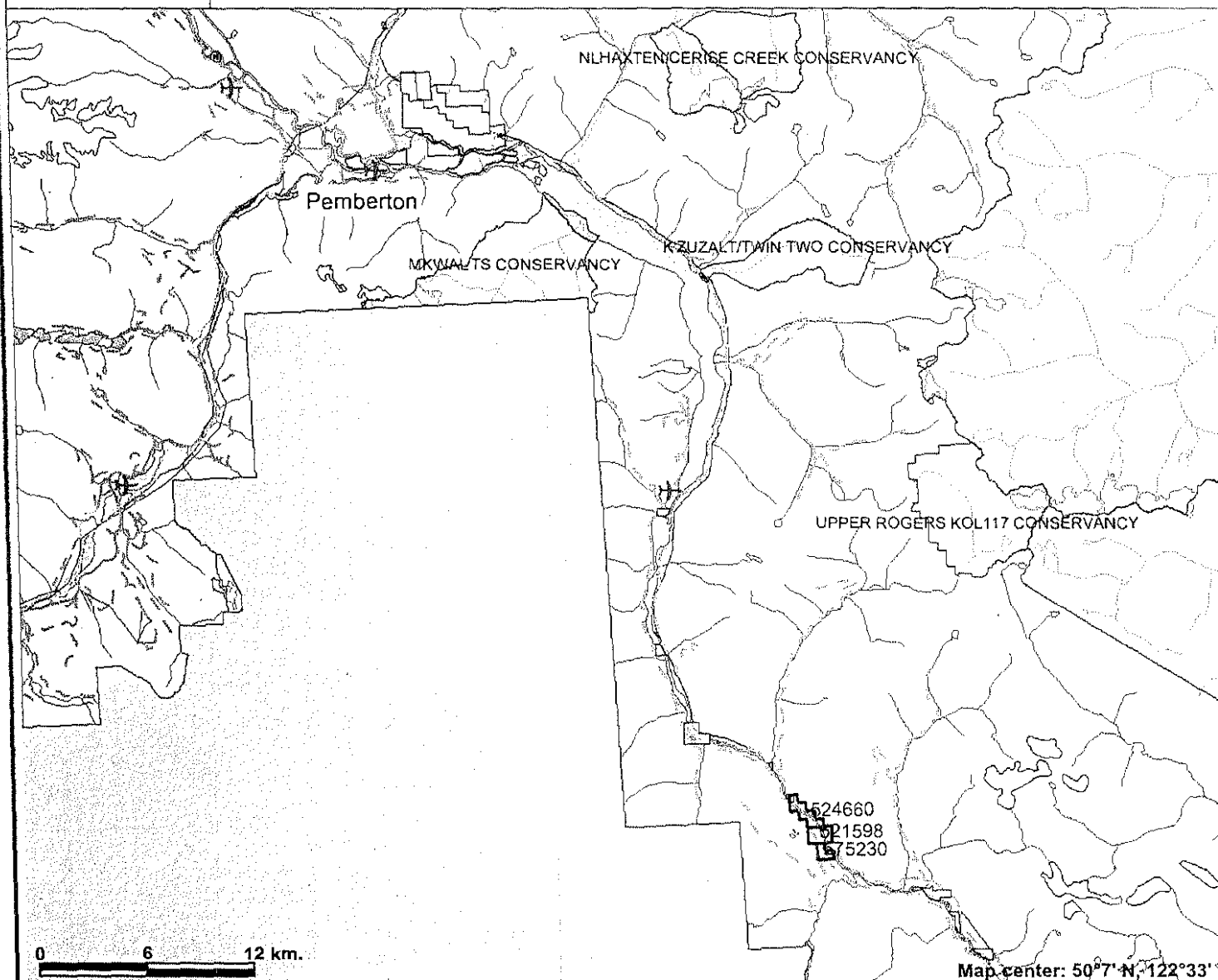
10. WORK ACTIVITY (continued):

A total of 17 samples were taken, each consisting of 0.3 m³ of raw samples, and concentrated down to approx 100 grams each. Assay report from ALS is attached.



Mineral Titles
Online

Access



Legend

- ☐ National Parks
- ☐ Conservancy Areas
- ☐ Parks
- ☐ Federal Transfer Lands
- ☐ Placer Tenure (current)
- Transportation - Points (1:250K)
 - ✈ Airfield
 - ✈ Anchorage - Seaplane
 - ✈ Ferry Route
 - ✈ Heliport
 - ✈ Seaplane Base
 - ✈ Air Field
 - ✈ Airport
 - ✈ Air Feature - Condition Unknown
 - ✈ Airport Abandoned
- Transportation - Lines (1:250K)
 - ✈ Ferry Route
 - ✈ Aerial Cableway
 - ✈ Road (Gravel Undivided) - 1 Lane
 - ✈ Road (Gravel Undivided) - 3 Lanes
 - ✈ Road - Paved, lanes, 2 or More, Divided
 - ✈ Road (Paved Undivided) - Not Elevated - 1 Lane
 - ✈ Road (Paved Undivided) - Not Elevated - 2 Lanes
 - ✈ Road - Paved, lanes, 3 or More, Undivided
 - ✈ Road (Unimproved)
 - ✈ Road - Loose access Dry Weather
 - ✈ Road (Winter Road)
 - ✈ Road - Paved, lanes, 2, Undivided
 - ✈ Road - Paved, lanes, 2, Undivided, U/C
 - ✈ Road - Paved, Divided, access, Non Standard
 - ✈ Track - Cart/Tractor
 - ✈ Causeway (Railway)
 - ✈ Cut (Roadway)



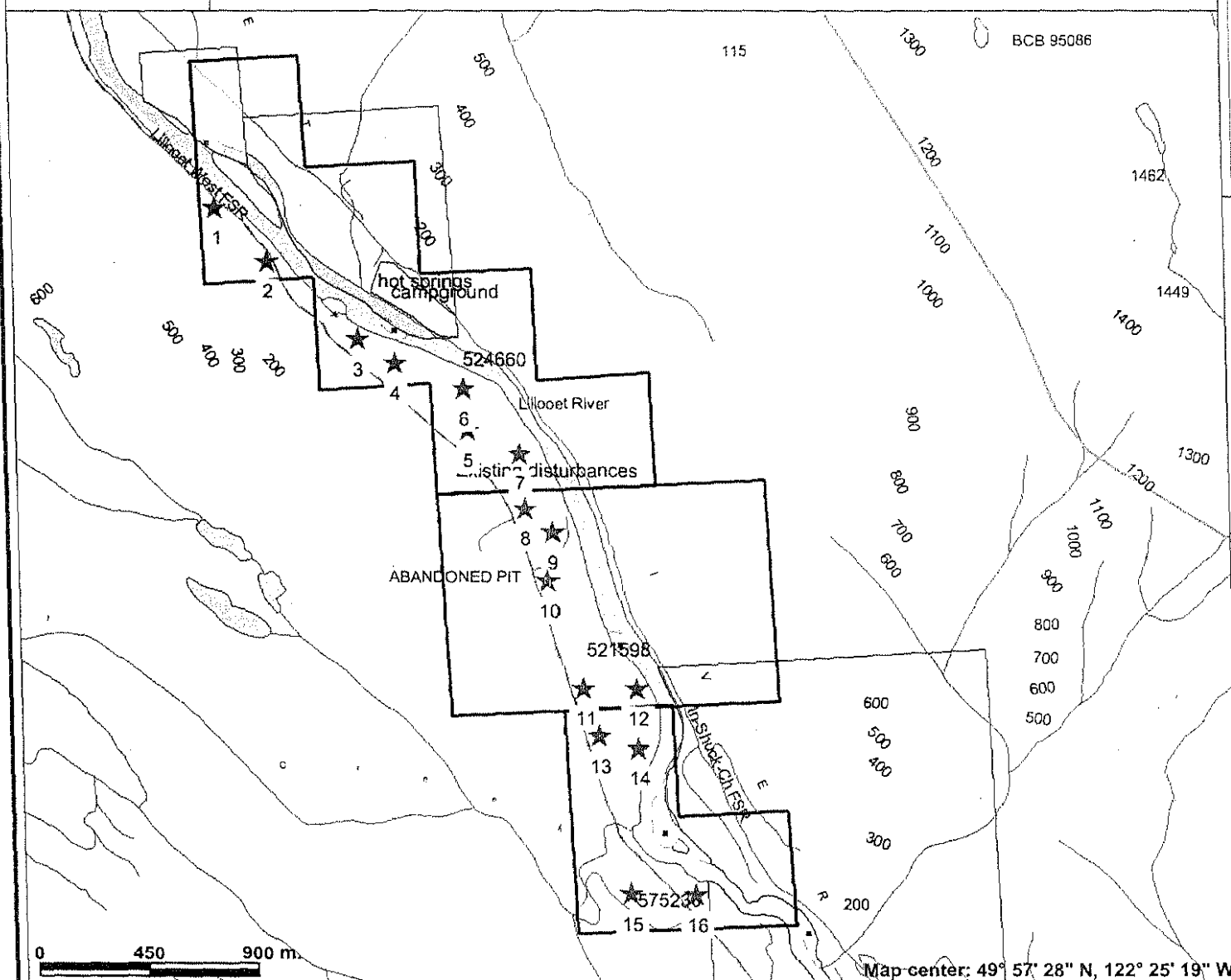
Scale: 1:341,662

This map is a user generated static output from an Internet mapping site and is for general reference only. Data layers that appear on this map may or may not be accurate, current, or otherwise reliable. THIS MAP IS NOT TO BE USED FOR NAVIGATION.



Mineral Titles
Online

Test Pits



This map is a user generated static output from an Internet mapping site and is for general reference only. Data layers that appear on this map may or may not be accurate, current, or otherwise reliable. THIS MAP IS NOT TO BE USED FOR NAVIGATION.



Legend

- ☐ National Parks
- ☐ Conservancy Areas
- ☐ Parks
- ☐ Federal Transfer Lands
- ☐ Placer Tenure (current)
- ☐ Integrated Cadastral Fabric
- ☐ Survey Parcels
- ☐ Roads - Digital Road Atlas
- ☐ Contours (1:250K)
- ☐ Contour - Index
- ☐ Contour - Intermediate
- ☐ Area of Exclusion
- ☐ Area of Indefinite Contours
- ☐ Annotation (1:20K)
- ☐ Transportation - Points (TRIM)
- ☐ Helipad
- ☐ Transportation - Lines (TRIM)
- ☐ Airfield
- ☐ Airport
- ☐ Airstrip
- ☐ Airport Abandoned
- ☐ Ferry Route
- ☐ Road (Gravel Undivided) - 1 Lane
- ☐ Road (Gravel Undivided) - 2 Lanes
- ☐ Road (Gravel Undivided) - U/C - 1 Lane
- ☐ Road (Gravel Undivided) - U/C - 2 Lanes
- ☐ Road (Paved Divided) - Not Elevated - 1 Lane Each Way
- ☐ Road (Paved Divided) - Not Elevated - 2 Lanes Each Way
- ☐ Road (Paved Divided) - U/C - Not Elevated - 2 Lanes Each Way
- ☐ Road (Paved Undivided) - Not Elevated - 3 Lanes



Scale: 1:25,039

Site Locations:

Test Pits						
1	122	26	39	49	58	9.6
2	122	26	28.9	49	58	2
3	122	26	11.2	49	57	51
4	122	26	3.8	49	57	47.6
5	122	25	49.7	49	57	37.9
6	122	25	50.1	49	57	43.7
7	122	25	39.6	49	57	34.4
8	122	25	39.2	49	57	27
9	122	25	33.7	49	57	23.5
10	122	25	35.7	49	57	17.1
11	122	25	30.2	49	57	2.3
12	122	25	18.8	49	57	1.9
13	122	25	27.3	49	56	55.9
14	122	25	19.4	49	56	53.8
15	122	25	23.5	49	56	34.3
16	122	25	9.9	49	56	34

Muster Station

122	25	50.9	49	57	32.8
-----	----	------	----	----	------

Screener

122	25	34.1	49	57	23.9
-----	----	------	----	----	------

Water Intake



122	25	30.1	49	57	26.3
-----	----	------	----	----	------

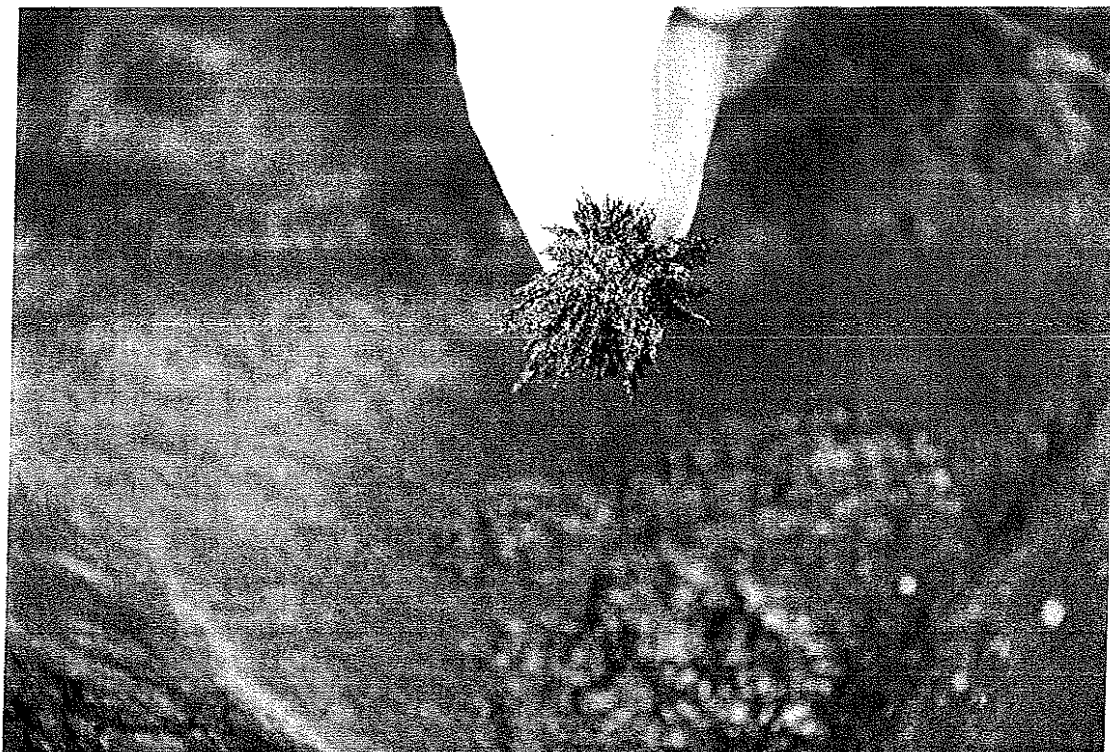
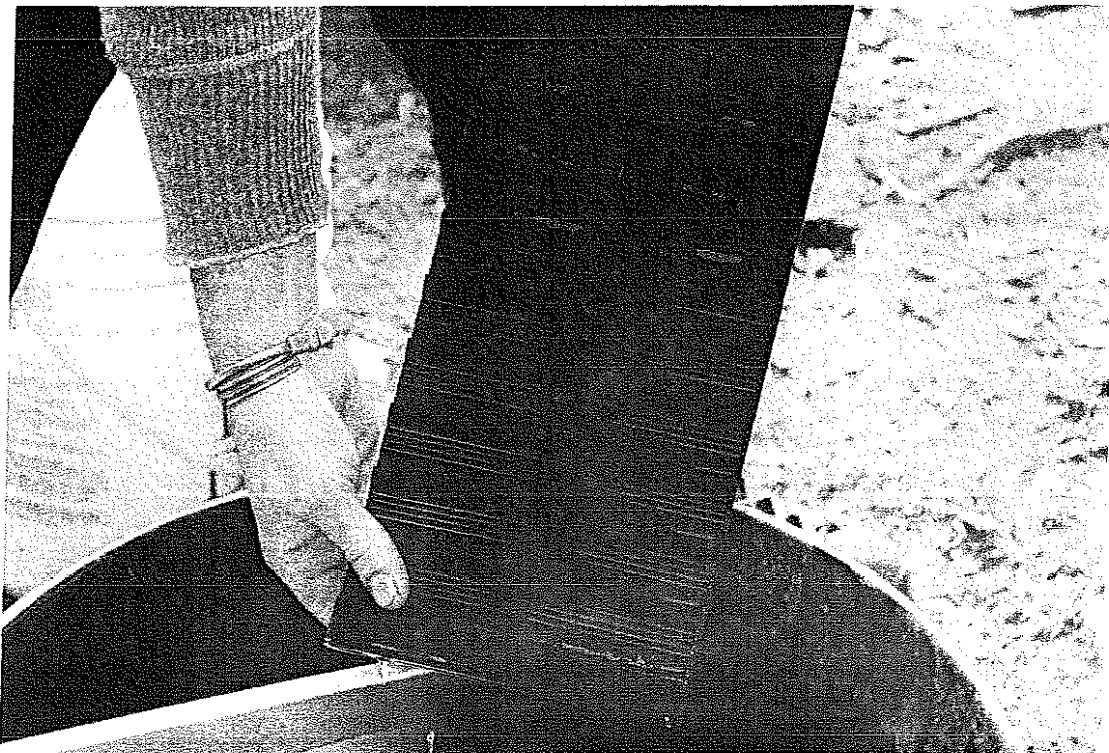
Photos

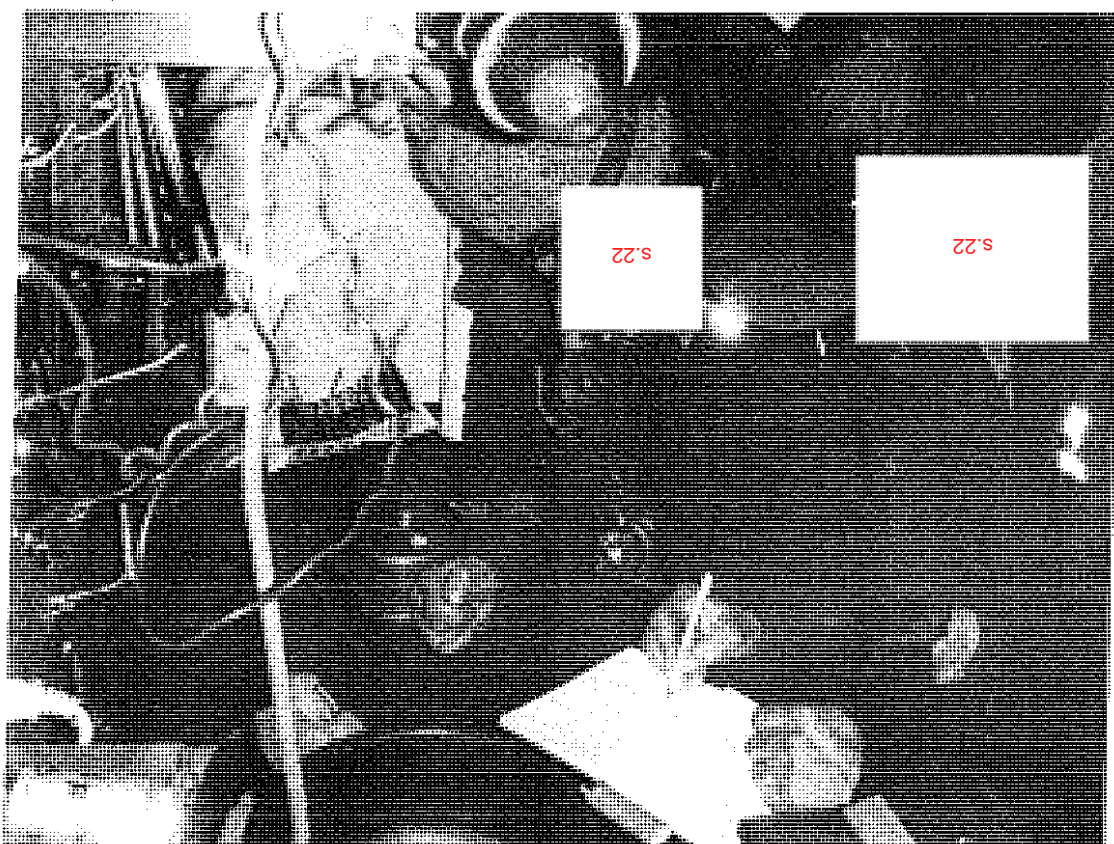
Sampling





Concentrating

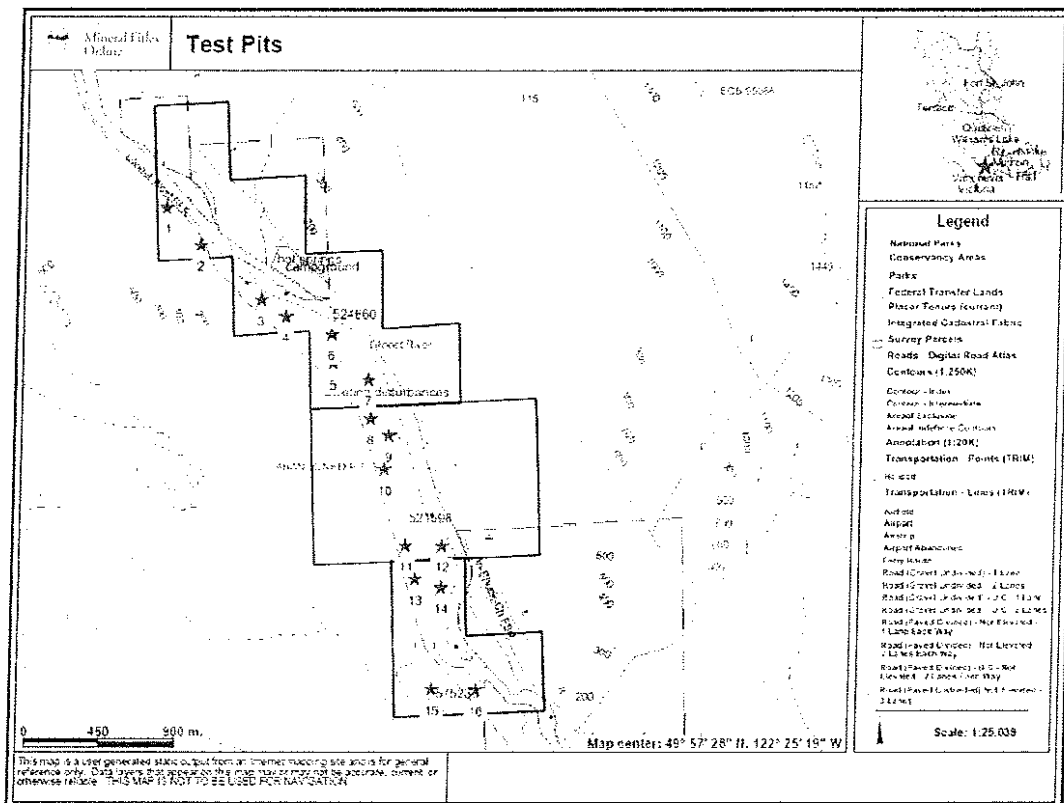














Mobile Lab Trailer

Hanushchak-Willamson, Karen MEM:EX

sep 4 / 12 128

Duplicate

From: MT.Online@gov.bc.ca
Sent: Saturday, July 7, 2012 9:20 AM
To: MEM MTB MTO-SOW
Subject: SOW-P (5391750) 2012/JUL/07 9:19:48 Mineral Titles Online Event Confirmation

This email is to confirm submission of the following Mineral Titles Online event:

Event Number: 5391750

Event Type: SOW -- Exploration and Development Work / Expiry Date Change

Recording Date: 2012/JUL/07

Tenure Type: Placer Claim

Owner(s): NORTH BAY RESOURCES INC. (204090), 100.0%

Event Detail: <https://www.mtonline.gov.bc.ca/mtov/eventDetail.do?eventID=5391750>

Work Type Description: Physical Work

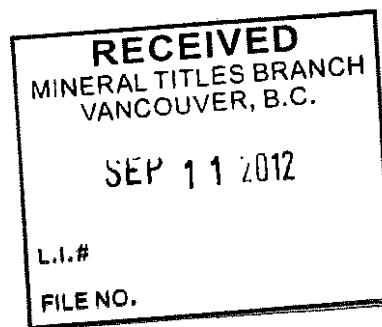
Physical Items: Labour, Placer sluicing, panning or rocker box, Supply costs, Transportation / travel expenses

Financial Summary:

Total Required Work Amount: \$7999.89

Total Submission Fees: \$0.00

Total Paid: \$0.00



Work Start Date: 2012/mar/05

Work Stop Date: 2012/mar/09

Total Value of Work: 8000.00

Mine Permit No:

Summary of the work value:

Tenure Number: 545980

Don't

Tenure Submission Fee:	\$0.00
Tenure Number:	<u>941069</u>
Tenure Type:	Placer Claim
Claim Name/Property:	RIP S
Issue Date:	2012/jan/16
Old Good To Date:	2013/jan/16
New Good To Date:	2014/jan/16
Number of Days Forward:	365
Area in Ha:	61.9849
Tenure Required Work Amount:	\$1239.70
Tenure Submission Fee:	\$0.00

Related Summary:

If you have not yet submitted your report for this work program, your physical work report is due in 30 days as per Section 33 of the Mineral Tenure Act and Section 15 of the Mineral Tenure Act Regulation. Please attach a copy of your confirmation page to the front of your report. The "Physical Work Report Template" can be accessed on our information site under Mineral Tenure Act Forms.

If you have questions concerning the registration of exploration and development work/expiry date change or the filing of physical/technical reports, please make inquiries to Mineral.Titles@gov.bc.ca or call 1-866-616-4999 (toll free).

Mineral Titles Branch
Province of British Columbia
Toll Free: 1-866-616-4999
Email: Mineral.Titles@gov.bc.ca
<http://www.MineralTitles.gov.bc.ca/>
Mineral Titles Online: <https://www.mtonline.gov.bc.ca>

Server Name: PRODUCTION



REPORT OF PHYSICAL EXPLORATION AND DEVELOPMENT

Section 15 - Mineral Tenure Act Regulation

Mineral Titles and Policy Branch
Ministry of Energy and Mines

Print Form

Reset Form

AUG 9 2012

1. EVENT NUMBER(S) 5391750	2. TENURE NUMBER(S) ON WHICH WORK WAS DONE 575011	3. TYPE OF CLAIM <input type="radio"/> Mineral <input checked="" type="radio"/> Placer
-------------------------------	--	---

4. RECORDED HOLDER			
LAST NAME NORTH BAY RESOURCES INC.	FIRST NAME	EMAIL corp@northbayresources.com	
ADDRESS PO BOX 162	CITY SKIPPACK	PROVINCE / STATE PA	COUNTRY USA
	POSTAL / ZIP CODE 19474	TELEPHONE 215-661-1100	CELL PHONE 215-237-7896

5. OPERATOR (leave blank if same as RECORDED HOLDER)			
LAST NAME WRIGHT	FIRST NAME PETE	EMAIL wrightcontractingltd@gmail.com	
ADDRESS BOX 5	CITY BARKERVILLE	PROVINCE / STATE BC	COUNTRY CANADA
	POSTAL / ZIP CODE V0K 1B0	TELEPHONE 250-994-3210	CELL PHONE

6. REPORT AUTHOR (leave blank if same as RECORDED HOLDER)			
LAST NAME	FIRST NAME	EMAIL	
ADDRESS	CITY	PROVINCE / STATE	COUNTRY
	POSTAL / ZIP CODE	TELEPHONE	CELL PHONE

7. QUALIFICATIONS / EXPERIENCE OF WORKERS

s.22

8. NEW WORK DETAILS

(as required under Section 15 of the *Mineral Tenure Act Regulation*; see Information Updates 8 and 25 for further details)

Actual dates work was done: March 5-9, 2012	Work details: HAND WORK <input checked="" type="checkbox"/> MECHANICAL <input type="checkbox"/>	APPROVED MINES ACT PERMIT <input type="checkbox"/> PERMIT NUMBER: _____
--	---	--

9. OTHER SURFACE OR SUB-SURFACE INTERESTS

Are work site(s) on ground encumbered by private surface tenure? ☒ YES ☐ NO

If yes, was the private land holder notified, pursuant to Section 19 of the *Mineral Tenure Act*? ☐ YES ☒ NO

Does the claim that the work was performed on overlap a crown granted mineral claim? ☐ YES ☒ NO

If yes, what rights does the crown grant hold?

Re: private land owner notification: Discussions with Lytton First Nations (LFN) has been ongoing with Pete Wright on behalf of our joint-venture, and they were made aware of our work. A NOW application has been filed, and a proposed reclamation plan has been submitted to LFN and private landowners.

10. WORK ACTIVITY: i.e. Trenching, open cuts, pits, adits/ shafts, panning, sluicing, washing gravels, reclamation, other
(If further space is required please use the supplementary section attached)

WORK ACTIVITY	SITE #	TOTAL LENGTH (Metres)	TOTAL WIDTH (Metres)	DEPTH (Metres)	AMOUNT EXCAVATED (m3)	AMOUNT TESTED/ PRODUCED (m3)
hand sampling	1	0.300	0.300	0.300	0.300	0.300
hand sampling	2	0.300	0.300	0.300	0.300	0.300
hand sampling	3	0.300	0.300	0.300	0.300	0.300
hand sampling	4	0.300	0.300	0.300	0.300	0.300
hand sampling	5	0.300	0.300	0.300	0.300	0.300
hand sampling	6	0.300	0.300	0.300	0.300	0.300
hand sampling	7	0.300	0.300	0.300	0.300	0.300

Are photos of the work site(s) attached? ☒ YES ☐ NO

Are the work site(s) marked in the field? ☒ YES ☐ NO

How are work site(s) marked?

Work sites are marked with orange ribbon tied to six inch rocks. Samples delivered to ALS labs in Vancouver.

	TOTAL LENGTH (Metres)	LINE INTERVAL (Metres)	STATION INTERVAL (Metres)
LINE CUTTING / GRID*			
GROUND CONTROL SURVEY*			
PRECISION SURVEY - GPS*			
BCLS SURVEY*			

*Surveys, line cutting, and grids must be supported by a technical activity in Section 1 of the *Mineral Tenure Act Regulation*, paragraphs (b) to (h) of the definition of technical exploration and development.

Required: *Attach map at 1:5000 or more that shows ground control or grid lines.

11. GEOGRAPHIC LOCATION OF WORK SITE(S)

What is the geographic location of the work site(s)? **What are the directions to the claim and/or the work site(s) from the nearest town?** Please include all roads, paths, and trails to take to get to the work site(s).*

From the town of Lytton head north for 1 km towards the town of Lillooet then turn left and take the Lytton cable ferry across the Fraser River. Landing on the west side travel for 2 km then turn right on a small dirt road at 121° 36' 42" West and 50° 15' 43" North. This road carries on for approx. 0.5 km to the staging area.

Required: *Attach map at a scale of 1:10,000 or more detailed that accurately identifies the geographic location of the work site(s) relative to the claim boundaries.

GPS co-ordinates of work site(s):

SITE NUMBER	UTM ZONE	UTM X (Easting)	UTM Y (Northing)	LONGITUDE (deg°, min', sec'')	LATITUDE (deg°, min', sec'')
1				121 36.585	50 16.049
2				121 36.579	50 16.051
3				121 36.570	50 16.047
4				121 36.648	50 16.079
5				121 36.655	50 16.087

Note: It is **not** a requirement that both UTM and Longitude/Latitude coordinates are entered. Please use the supplementary section if more room is needed.

12. COST STATEMENT (See Information Update No. 8 at www.MineralTitles.gov.bc.ca for details on how to complete this section)

A	B			C			D			E			F	
WORK ACTIVITY	* TRAVEL / TRANSPORTATION			LABOUR			EXPLORATION EQUIPMENT			FOOD/ LODGING			OTHER	
	(people and equipment to and from worksite)			cost per person (supervisor labourers, etc)			(all found rate including operator)			(only include costs while working on claim)			(must be an applicable cost)	
	Type	km	Rate /km	Type	Hours	Rate /hr	Equipment	Hours	Rate /hr	Person	# Days	Rate /day	Description (include Rates)	Cost
Hand Sampling s.22	4x4 from Vancouver	504	\$0.55	Foreman							4	\$145.00	<- Lodging @ \$95/night - Food \$50/day	
Hand Sampling - s.22	4x4 from Nelson	1,130	\$0.55	Geologist							4	\$145.00		
Hand Sampling s.22	4x4 from Vancouver	504	\$0.55	Geo Asst + Cataloguer		s.21				s.22	4	\$145.00		
Hand Sampling - s.22	4x4 from Vancouver	504	\$0.55	Labourer							4	\$145.00		
Hand Sampling - s.22	4x4 from Barkerville	990	\$0.55	Labourer							4	\$145.00		
Assay of 7 Samples - ALS Labs													ME-MS81@\$31.45/ea; PGM-ICP23@\$18.90/ea	\$352.45
Hand sampling - supplies													Tools , bags, pans, tires, misc equipment needed last minute	\$487.50
Truck rental													Isuzu 5 ton truck rental with lab trailer @ \$60/day	\$300.00
TOTALS			\$1,997.60			\$5,800.00						\$2,900.00		\$1,139.95

*** Travel / Transportation (cont'd)**

Was a helicopter required to access the property? ☐ YES ☒ NO

If your travel/transportation total was standard (ground) access, the allowable limit is capped at **20% of columns B,C,D,F** \$1,967.99

If your travel/transportation total required helicopter access, the allowable limit is capped at **50% of columns B,C,D,F** \$4,919.98

TOTAL VALUE CLAIMED

Total costs from columns C, D, E, F:	\$	9,839.95
Total allowable transportation costs:	\$	1,967.99
Total value claimed as assessment:	\$	11,807.94

CERTIFICATION OF REPORT (Required)

By dating, and signing or typing my name, I hereby certify that the information contained in this report is a complete, true and accurate description of the work performed on the before-mentioned tenure(s), and understand that any false statement or report may be grounds for cancellation of my claim under Section 40 (1)(b) of the *Mineral Tenure Act*.

/s/ PERRY LEOPOLD, NORTH BAY RESOURCES INC.

Signature of Recorded Holder/ Agent

2 0 1 2 - 0 7 - 3 0

Date (YYYY-MM-DD)

IMPORTANT:

The completed report **MUST** include required maps and attachments, such as photos.

This report must be submitted within 30 days of the date the exploration and development work was registered in the Mineral Titles Online system.

This report may be submitted by e-mail to our Mineral Titles e-mail address Mineral.Titles@gov.bc.ca or uploaded as a PDF file in Mineral Titles Online or you can mail the report directly to:

Mineral Titles
Ministry of Energy and Mines
300 - 865 Hornby Street
Vancouver, BC V6Z 2G3

SUPPLEMENTARY SECTION (Use this section if more space is required)**EVENT NUMBER(S):**

Workers (continued)

s.22

GPS co-ordinates of work site(s) continued:

Site # longitude latitude

VW #1 N.50°16.049 W.121°36.585

VW #2 N.50°16.051 W.121°36.579

VW #3 N.50°16.047 W.121°36.570

VW #4 N.50°16.079 W.121°36.648

VW #5 N.50°16.087 W.121°36.655

VW #6 N.50°16.084 W.121°36.651

VW #7 N.50°16.094 W.121°36.663

SUPPLEMENTARY SECTION (Use this section if more space is required)

EVENT NUMBER(S):

Map of work sites w/ photos accompanies this report as a separate file.

Description of work performed:

The soil sampling program was on a historical mine site that has the reputation to still hold valuable gold concentrations. The soil sampling program was designed to determine if concentrations are economic or not. The sampling happened at the margin of the mine site area, along the boulder area that runs north south. A total of 7 samples were collected and shipped for analysis. No sample was concentrated during this part of the program.

Note: work was hampered much of the first two days due to bad weather, resulting in fewer samples collected than planned.

Accommodations were booked at the Totem Cabin Hotel in Lytton (4 nights @\$95/person per night).



Contact Us ► Help ?
Printer Version

B.C. HOME

Mineral Titles

Placer Claim Exploration and Development Work/Expiry Date Change

- ☒ Select Input Method
- ☒ Select/Input Tenures
- ☒ Input Lots
- ☒ Link Event Numbers
- ☒ Data Input Form
- ☒ Upload Report
- ☒ Review Form Data
- ☒ Process Payment
- ☒ Confirmation

- [Main Menu](#)
- [Search for Mineral / Placer / Coal Titles](#)
- [Search for Reserve Sites](#)
- [View Mineral Tenures](#)
- [View Placer Tenures](#)
- [View Coal Tenures](#)

- [MTO Help](#)
- [Download Spatial Data](#)
- [Free Miner Landowner Notification](#)

Exit this e-service ►

Mineral Titles Online

Placer Claim Exploration and Development Work/Expiry Date Change

Confirmation

Recorder: NORTH BAY RESOURCES
INC. (204090)
Recorded: 2012/JUL/07
D/E Date: 2012/JUL/07

Submitter: NORTH BAY RESOURCES
INC. (204090)
Effective: 2012/JUL/07

Confirmation

If you have not yet submitted your report for this work program, your physical work report is due in 30 days. The Exploration and Development Work/Expiry Date Change event number is required with your report submission. **Please attach a copy of this confirmation page to your report.** Contact Mineral Titles Branch for more information.

Event Number: 5391750

Work Type: Physical Work
Physical Items: Labour, Placer sluicing, panning or rocker box, Supply costs, Transportation / travel expenses

Work Start Date: 2012/MAR/05
Work Stop Date: 2012/MAR/09
Total Value of Work: \$ 8000.00
Mine Permit No:

Summary of the work value:

Tenure Number	Claim Name/Property	Issue Date	Good To Date	New Good To Date	# of Days Forward	Area in Ha	Applied Work Value	Submission Fee
545980	VAN WINKLE BAR	2006/nov/28	2012/jul/09	2013/nov/18	497	41.31	\$ 1124.07	\$ 0.00
572387	RIP 7	2007/dec/22	2012/jul/09	2013/nov/18	497	20.66	\$ 562.13	\$ 0.00
575009	VAN WINKLE 2	2008/jan/30	2012/jul/09	2013/nov/19	498	41.32	\$ 1126.13	\$ 0.00
575011	VAN WINKLE N	2008/jan/30	2012/jul/09	2013/nov/20	499	144.55	\$ 3947.86	\$ 0.00
941069	RIP S	2012/jan/16	2013/jan/16	2014/jan/16	365	61.98	\$ 1239.70	\$ 0.00

Financial Summary:

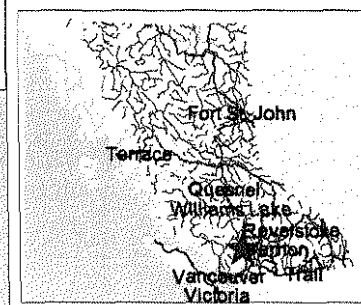
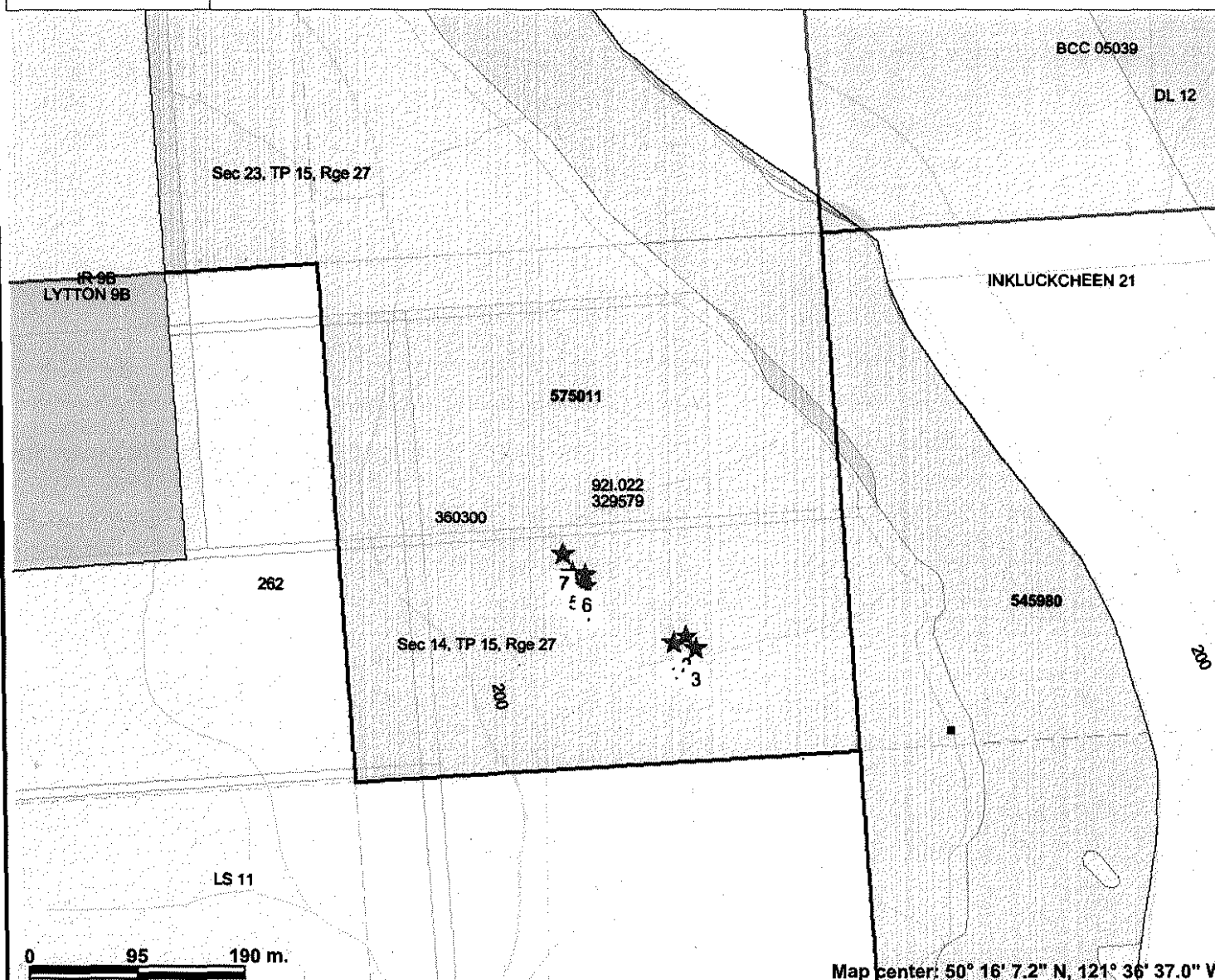
Total applied work value: \$ 7999.89

PAC name:
Debited PAC amount: \$ 0.0
Credited PAC amount: \$ 0.0



Mineral Titles
Online

Sample Sites



Legend

MINFILE Status

- ☒ Producer
- ☒ Past Producer
- ☒ Developed Prospect
- ☒ All others

- ☐ Indian Reserves
- ☐ National Parks
- ☐ Conservancy Areas
- ☐ Parks
- ☐ Federal Transfer Lands
- ☐ Placer Tenure (current)

- ☒ Placer Claim
- ☒ Placer Lease
- ☐ Placer Reserves (current)

- ☐ Placer Claim Designation
- ☐ Placer Lease Designation
- ☐ No Staking Reserve
- ☐ Conditional Reserve
- ☐ Release Required Reserve
- ☐ Surface Restriction
- ☐ Recreation Area
- ☐ Others
- ☐ MTO Grid (MTO)
- ☐ First Nations Treaty Related Lands

- ☐ First Nations Treaty Lands
- ☐ Integrated Cadastral Fabric
- ☐ Survey Parcels
- ☐ BCGS Grid
- ☐ Contours (TRIM)

- ☒ Contour - Index

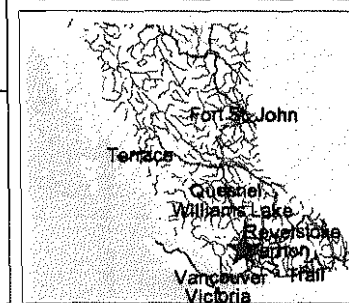
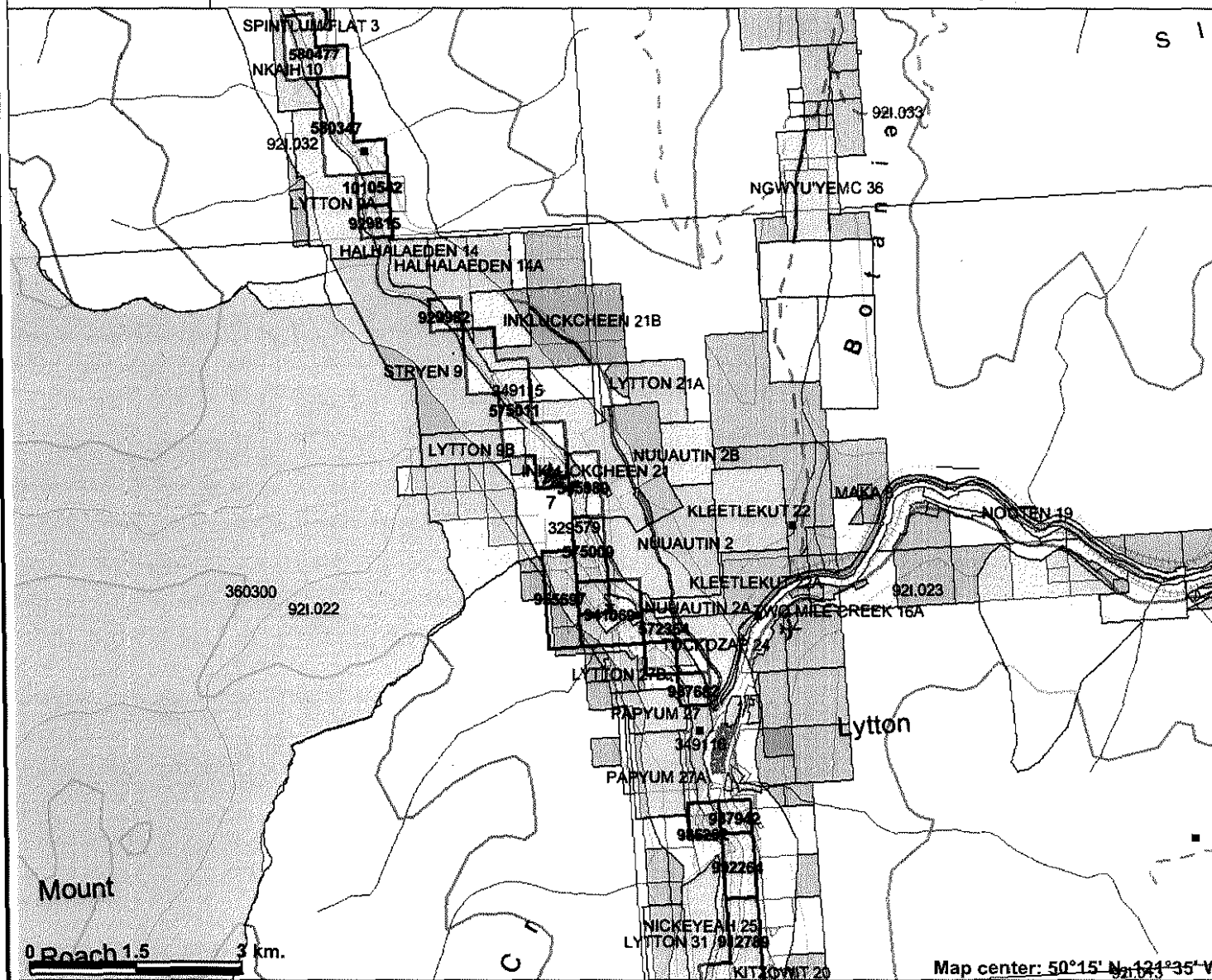


Scale: 1:5,360

This map is a user generated static output from an Internet mapping site and is for general reference only. Data layers that appear on this map may or may not be accurate, current, or otherwise reliable. THIS MAP IS NOT TO BE USED FOR NAVIGATION.



Property Overview



Legend

MINFILE Status

- ☒ Producer
- ☒ Past Producer
- ☒ Developed Prospect
- ☒ All others

- ☐ Indian Reserves
- ☐ National Parks
- ☐ Conservancy Areas
- ☐ Parks
- ☐ Federal Transfer Lands
- ☐ Placer Tenure (current)

- ☒ Placer Claim
- ☒ Placer Lease
- ☐ Placer Reserves (current)

- ☐ Placer Claim Designation
- ☐ Placer Lease Designation
- ☐ No Staking Reserve
- ☐ Conditional Reserve
- ☐ Release Required Reserve
- ☐ Surface Restriction
- ☐ Recreation Area
- ☐ Others
- ☐ First Nations Treaty Related Lands

- ☐ First Nations Treaty Lands
- ☐ Survey Parcels
- ☐ BCGS Grid
- ☐ Contours (1:250K)

- ☒ Contour - Index
- ☒ Contour - Intermediate
- ☒ Area of Exclusion
- ☒ Annual Indefinite Contours



Scale: 1:85,752

Map center: 50°15' N, 124°35' W

This map is a user generated static output from an Internet mapping site and is for general reference only. Data layers that appear on this map may or may not be accurate, current, or otherwise reliable. THIS MAP IS NOT TO BE USED FOR NAVIGATION.

A map of British Columbia, Canada, showing the locations of several cities and towns. The locations marked are Fort St. John, Terrace, Quesnel, Williams Lake, Revelstoke, Vancouver, and Victoria. The map shows the coast of British Columbia and the interior regions, with the locations marked by dots and labeled with text.



This map is a user generated static output from an Internet mapping site and is for general reference only. Data layers that appear on this map may or may not be accurate, current, or otherwise reliable. THIS MAP IS NOT TO BE USED FOR NAVIGATION.



ALS Canada Ltd.
2103 Dollarton Hwy
North Vancouver BC V7H 0A7
Phone: 604 984 0221 Fax: 604 984 0218 www.alsglobal.com

To: DEVLINS BENCH MINING CO. LTD.
PO BOX #5
BARKERVILLE BC V0K 1B0

Page: 1
Finalized Date: 7- APR- 2012
This copy reported on
30- JUL- 2012
Account: DEBEMI

CERTIFICATE VA12057320

Project:

P.O. No.:

This report is for 9 Sediment samples submitted to our lab in Vancouver, BC, Canada on 15- MAR- 2012.

The following have access to data associated with this certificate:

AGATHE BERNARD

PERRY LEOPOLD

PETER WRIGHT

SAMPLE PREPARATION

ALS CODE	DESCRIPTION
WEI- 21	Received Sample Weight
LOG- 22	Sample login - Rcd w/o BarCode
SCR- 41	Screen to - 180um and save both

ANALYTICAL PROCEDURES

ALS CODE	DESCRIPTION	INSTRUMENT
ME- MS81	38 element fusion ICP- MS	ICP- MS
PGM- ICP23	Pt, Pd, Au 30g FA ICP	ICP- AES
Au- GRA21	Au 30g FA- GRAV finish	WST- SIM
PGM- ICP27	Ore grade Pt, Pd and Au by ICP	ICP- AES

To: DEVLINS BENCH MINING CO. LTD.
ATTN: PERRY LEOPOLD
PO BOX #5
BARKERVILLE BC V0K 1B0

This is the Final Report and supersedes any preliminary report with this certificate number. Results apply to samples as submitted. All pages of this report have been checked and approved for release.

***** See Appendix Page for comments regarding this certificate *****

Signature:

Colin Ramshaw, Vancouver Laboratory Manager



ALS Canada Ltd.
 2103 Dollarton Hwy
 North Vancouver BC V7H 0A7
 Phone: 604 984 0221 Fax: 604 984 0218 www.alsglobal.com

To: DEVLINS BENCH MINING CO. LTD.
 PO BOX #5
 BARKERVILLE BC V0K 1B0

Page: 2 - B
 Total # Pages: 2 (A - C)
 Plus Appendix Pages
 Finalized Date: 7- APR- 2012
 Account: DEBEMI

CERTIFICATE OF ANALYSIS VA12057320

Sample Description	Method Analyte Units LOR	ME- MS81 Eu ppm 0.03	ME- MS81 Ga ppm 0.1	ME- MS81 Cd ppm 0.05	ME- MS81 Hf ppm 0.2	ME- MS81 Ho ppm 0.01	ME- MS81 La ppm 0.5	ME- MS81 Lu ppm 0.01	ME- MS81 Mo ppm 2	ME- MS81 Nb ppm 0.2	ME- MS81 Nd ppm 0.1	ME- MS81 Pr ppm 0.03	ME- MS81 Rb ppm 0.2	ME- MS81 Sm ppm 0.03	ME- MS81 Sn ppm 1	ME- MS81 Sr ppm 0.1
PS12- DGL #1- 120311		1.03	17.9	5.01	33.0	2.15	34.9	1.33	4	20.4	28.0	7.70	3.9	4.74	56	73.2
PS12- DGL #2- 120311		1.85	24.7	7.18	50.1	1.53	58.2	0.91	3	36.5	50.2	13.85	14.7	8.98	4	205
PS12- VW1- 120312		2.19	15.5	8.17	38.1	1.65	75.8	0.83	<2	24.1	61.8	17.15	32.7	11.20	2	253
PS12- VW2- 120312		2.10	14.7	8.00	31.5	1.88	59.7	0.91	<2	27.8	56.6	15.30	32.9	10.25	2	248
PS12- VW3- 120312		1.23	16.8	4.38	12.0	0.92	20.3	0.43	2	9.3	21.3	5.37	32.3	4.63	2	276
PS12- VW4- 120312		2.24	15.8	8.84	39.3	1.90	67.7	0.97	2	41.9	60.2	16.25	34.7	11.20	2	246
PS12- VW5- 120312		2.15	15.4	8.92	39.8	1.82	85.4	0.93	2	31.4	67.1	19.05	34.4	11.85	2	236
PS12- VW6- 120312		2.84	15.8	11.20	61.4	2.37	103.0	1.24	<2	34.9	83.0	23.6	33.2	14.00	2	234
PS12- VW7- 120312		2.50	14.8	9.52	31.4	1.56	67.2	0.78	<2	22.2	67.2	17.90	36.0	12.95	2	256

***** See Appendix Page for comments regarding this certificate *****



ALS Canada Ltd.

2103 Dollarton Hwy
North Vancouver BC V7H 0A7

Phone: 604 984 0221 Fax: 604 984 0218 www.alsglobal.com

To: DEVLINS BENCH MINING CO. LTD.

PO BOX #5

BARKERVILLE BC V0K 1B0

Page: Appendix 1

Total # Appendix Pages: 1

Finalized Date: 7- APR- 2012

Account: DEBEMI

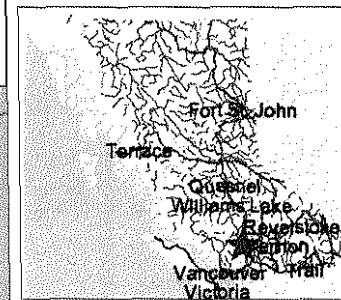
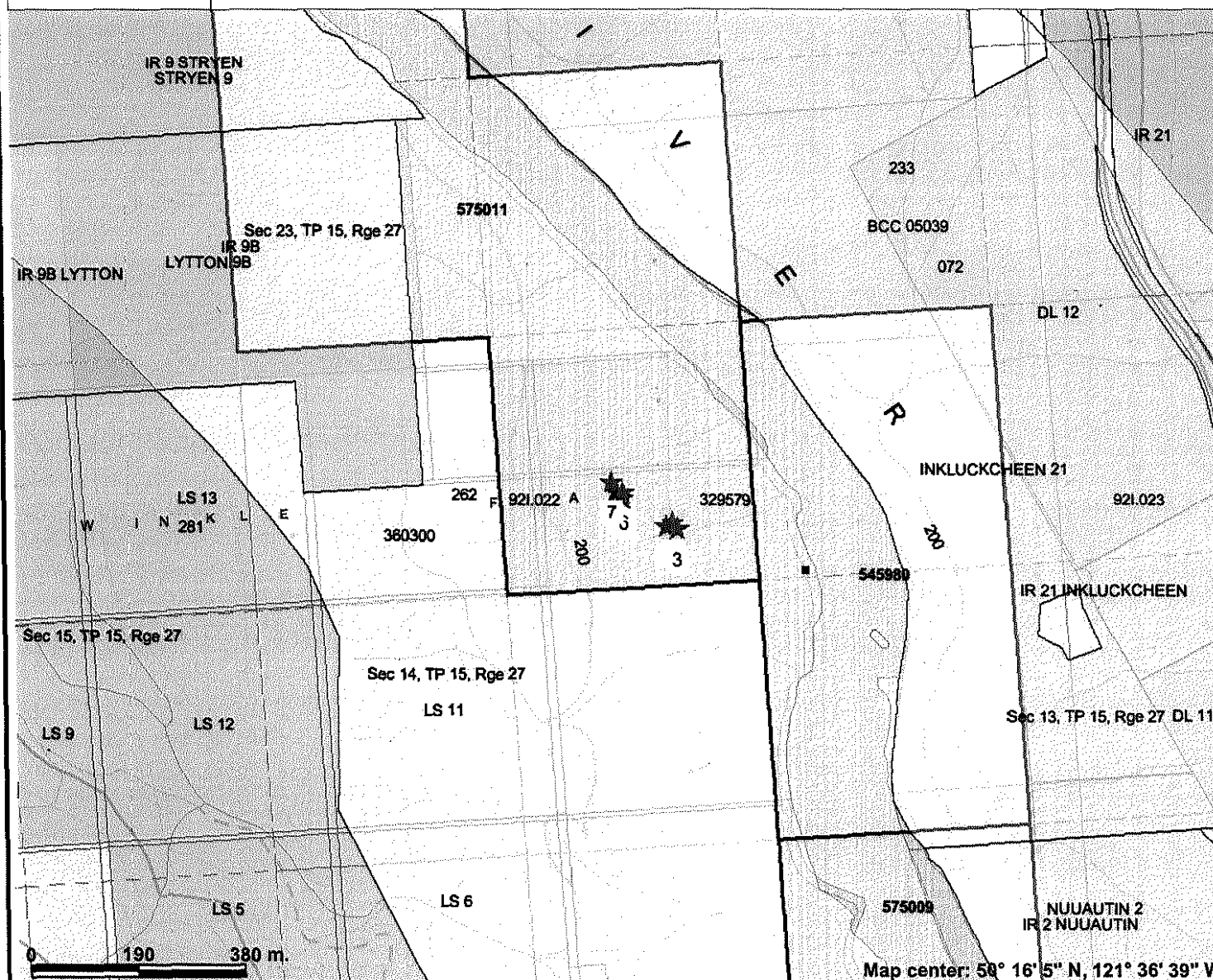
CERTIFICATE OF ANALYSIS VA12057320

Method	CERTIFICATE COMMENTS
ALL METHODS	NSS is non- sufficient sample.



Mineral Titles
Online BC

Sample Sites



Legend

MINFILE Status

- ☒ Producer
- ☒ Past Producer
- ☒ Developed Prospect
- ☒ All others

- ☐ Indian Reserves
- ☐ National Parks
- ☐ Conservancy Areas
- ☐ Parks
- ☐ Federal Transfer Lands
- ☐ Placer Tenure (current)

- ☒ Placer Claim
- ☒ Placer Lease
- ☐ Placer Reserves (current)

- ☐ Placer Claim Designation
- ☐ Placer Lease Designation
- ☐ No Staking Reserve
- ☐ Conditional Reserve
- ☐ Release Required Reserve
- ☐ Surface Restriction
- ☐ Recreation Area
- ☐ Others

- ☐ MTO Grid (MTO)
- ☐ First Nations Treaty Related Lands

- ☐ First Nations Treaty Lands
- ☐ Integrated Cadastral Fabric
- ☐ Survey Parcels
- ☐ BCGS Grid
- ☐ Contours (TRIM)

- ☐ Contour - Index



Scale: 1:10,719

This map is a user generated static output from an Internet mapping site and is for general reference only. Data layers that appear on this map may or may not be accurate, current, or otherwise reliable. THIS MAP IS NOT TO BE USED FOR NAVIGATION.

Van Winkle/Fraser River (Lytton) Project Photos


Bad weather first 2 days








Boulder fields from historical mining operations









Beaton, Nicole M EMNG:EX

From: Perry Leopold [p@northbayresources.com]
Sent: Monday, July 30, 2012 8:28 AM
To: Cattermole, Christy EMNG:EX
Cc: Mineral Titles Branch EMNG:EX
Subject: SOW for Event 5391750
Attachments: Event 5391750.pdf; Fraser River SOW.pdf; Sample Sites 20000.pdf; Sample Sites 10000.pdf; Sample Sites 5000.pdf; Sample Sites - Property Overview.pdf; COA_VA12057320_87652-20344277.pdf; Fraser River Project Photos.pdf

re-Hi Christy;

Attached is the SOW report for Event 5391750 covering the work on our Van Winkle placer near Lytton last March. Also attached are the maps, photos, and assay report from ALS. Note that the assay report shows 9 samples. We only did 7 samples at our work site. Pete Wright included 2 other samples from another of his projects when he delivered the order to ALS. We paid for the whole thing, but only the assay cost of our 7 samples is included on the SOW.

As before, I initially registered \$8K in work. The final total comes in at \$11,807.94. Please let me know if everything looks ok, and I will then apply the rest of the expenditures.

Thanks!

* p *

Perry Leopold, CEO
North Bay Resources Inc.
FMC #204090
corp@northbayresources.com
<http://www.northbayresources.com>

s.21

Cell: 215-237-7896



Contact Us ► Help

Printer Version

B.C. HOME

Mineral Titles

Placer Claim Exploration and Development Work/Expiry Date Change

- ☒ Select Input Method
- ☒ Select/Input Tenures
- ☒ Input Lots
- ☒ Link Event Numbers
- ☒ Data Input Form
- ☒ Upload Report
- ☒ Review Form Data
- ☒ Process Payment
- ☒ Confirmation

- [Main Menu](#)
- [Search for Mineral / Placer / Coal Titles](#)
- [Search for Reserve Sites](#)
- [View Mineral Tenures](#)
- [View Placer Tenures](#)
- [View Coal Tenures](#)
- [MTO Help](#)
- [Download Spatial Data](#)
- [Free Miner Landowner Notification](#)

Exit this e-service

Mineral Titles Online

Placer Claim Exploration and Development Work/Expiry Date Change

Confirmation

Recorder: NORTH BAY RESOURCES INC. (204090)

Submitter: NORTH BAY RESOURCES INC. (204090)

Recorded: 2012/JUL/07

Effective: 2012/JUL/07

D/E Date: 2012/JUL/07

Confirmation

If you have not yet submitted your report for this work program, your physical work report is due in 30 days. The Exploration and Development Work/Expiry Date Change event number is required with your report submission. **Please attach a copy of this confirmation page to your report.** Contact Mineral Titles Branch for more information.

Event Number: 5391750

Work Type: Physical Work

Physical Items: Labour, Placer sluicing, panning or rocker box, Supply costs, Transportation / travel expenses

Work Start Date: 2012/MAR/05

Work Stop Date: 2012/MAR/09

Total Value of Work: \$ 8000.00

Mine Permit No:

Summary of the work value:

Tenure Number	Claim Name/Property	Issue Date	Good To Date	New Good To Date	# of Days Forward	Area in Ha	Applied Work Value	Sub-mission Fee
545980	VAN WINKLE BAR	2006/nov/28	2012/jul/09	2013/nov/18	497	41.31	\$ 1124.07	\$ 0.00
572387	RIP 7	2007/dec/22	2012/jul/09	2013/nov/18	497	20.66	\$ 562.13	\$ 0.00
575009	VAN WINKLE 2	2008/jan/30	2012/jul/09	2013/nov/19	498	41.32	\$ 1126.13	\$ 0.00
575011	VAN WINKLE N	2008/jan/30	2012/jul/09	2013/nov/20	499	144.55	\$ 3947.86	\$ 0.00
941069	RIP S	2012/jan/16	2013/jan/16	2014/jan/16	365	61.98	\$ 1239.70	\$ 0.00

Financial Summary:

Total applied work value: \$ 7999.89

PAC name:

Debited PAC amount: \$ 0.0

Credited PAC amount: \$ 0.0

Total Submission Fees: \$ 0.0

Total Paid: \$ 0.0

Please print this page for your records.

The event was successfully saved.

Click [here](#) to return to the Main Menu.

[COPYRIGHT](#) [DISCLAIMER](#) [PRIVACY](#) [ACCESSIBILITY](#)

REPORT OF PHYSICAL EXPLORATION AND DEVELOPMENT

Section 15 - Mineral Tenure Act Regulation

Print Form

Reset Form

Mineral Titles and Policy Branch
Ministry of Energy and Mines

1. EVENT NUMBER(S)	2. TENURE NUMBER(S) ON WHICH WORK WAS DONE	3. TYPE OF CLAIM
	575011	<input type="radio"/> Mineral <input checked="" type="radio"/> Placer

4. RECORDED HOLDER

LAST NAME NORTH BAY RESOURCES INC.	FIRST NAME	EMAIL corp@northbayresources.com		
ADDRESS PO BOX 162	CITY SKIPPACK	PROVINCE / STATE PA	COUNTRY USA	
	POSTAL / ZIP CODE 19474	TELEPHONE 215-661-1100	CELL PHONE 215-237-7896	

5. OPERATOR (leave blank if same as RECORDED HOLDER)

LAST NAME WRIGHT	FIRST NAME PETE	EMAIL wrightcontractingltd@gmail.com		
ADDRESS BOX 5	CITY BARKERVILLE	PROVINCE / STATE BC	COUNTRY CANADA	
	POSTAL / ZIP CODE V0K 1B0	TELEPHONE 250-994-3210	CELL PHONE	

6. REPORT AUTHOR (leave blank if same as RECORDED HOLDER)

LAST NAME	FIRST NAME	EMAIL	
ADDRESS	CITY	PROVINCE / STATE	COUNTRY
	POSTAL / ZIP CODE	TELEPHONE	CELL PHONE

7. QUALIFICATIONS / EXPERIENCE OF WORKERS

s.22

8. NEW WORK DETAILS

(as required under Section 15 of the *Mineral Tenure Act Regulation*; see Information Updates 8 and 25 for further details)

Actual dates work was done:	Work details:	HAND WORK <input checked="" type="checkbox"/>	APPROVED MINES ACT PERMIT <input type="checkbox"/>
March 5-9, 2012		MECHANICAL <input type="checkbox"/>	PERMIT NUMBER: _____

9. OTHER SURFACE OR SUB-SURFACE INTERESTS

Are work site(s) on ground encumbered by private surface tenure? ☒ YES ☐ NO

If yes, was the private land holder notified, pursuant to Section 19 of the *Mineral Tenure Act*? ☐ YES ☒ NO

Does the claim that the work was performed on overlap a crown granted mineral claim? ☐ YES ☒ NO

If yes, what rights does the crown grant hold?

Re: private land owner notification: Discussions with Lytton First Nations (LFN) has been ongoing with Pete Wright on behalf of our joint-venture, and they were made aware of our work. A NOW application has been filed, and a proposed reclamation plan has been submitted to LFN and private landowners.

10. WORK ACTIVITY: i.e. Trenching, open cuts, pits, adits/ shafts, panning, sluicing, washing gravels, reclamation, other (If further space is required please use the supplementary section attached)

WORK ACTIVITY	SITE #	TOTAL LENGTH (Metres)	TOTAL WIDTH (Metres)	DEPTH (Metres)	AMOUNT EXCAVATED (m3)	AMOUNT TESTED/ PRODUCED (m3)
hand sampling	1	0.300	0.300	0.300	0.300	0.300
hand sampling	2	0.300	0.300	0.300	0.300	0.300
hand sampling	3	0.300	0.300	0.300	0.300	0.300
hand sampling	4	0.300	0.300	0.300	0.300	0.300
hand sampling	5	0.300	0.300	0.300	0.300	0.300
hand sampling	6	0.300	0.300	0.300	0.300	0.300
hand sampling	7	0.300	0.300	0.300	0.300	0.300

Are photos of the work site(s) attached? ☒ YES ☐ NO

Are the work site(s) marked in the field? ☒ YES ☐ NO

How are work site(s) marked?

Work sites are marked with orange ribbon tied to six inch rocks. Samples delivered to ALS labs in Vancouver.

	TOTAL LENGTH (Metres)	LINE INTERVAL (Metres)	STATION INTERVAL (Metres)
LINE CUTTING / GRID*			
GROUND CONTROL SURVEY*			
PRECISION SURVEY - GPS*			
BCLS SURVEY*			

*Surveys, line cutting, and grids must be supported by a technical activity in Section 1 of the *Mineral Tenure Act Regulation*, paragraphs (b) to (h) of the definition of technical exploration and development.

Required: *Attach map at 1:5000 or more that shows ground control or grid lines.

11. GEOGRAPHIC LOCATION OF WORK SITE(S)

What is the geographic location of the work site(s)? What are the directions to the claim and/or the work site(s) from the nearest town? Please include all roads, paths, and trails to take to get to the work site(s).*

From the town of Lytton head north for 1 km towards the town of Lillooet then turn left and take the Lytton cable ferry across the Fraser River. Landing on the west side travel for 2 km then turn right on a small dirt road at 121° 36' 42" West and 50° 15' 43" North. This road carries on for approx. 0.5 km to the staging area.

Required: *Attach map at a scale of 1:10,000 or more detailed that accurately identifies the geographic location of the work site(s) relative to the claim boundaries.

GPS co-ordinates of work site(s):

SITE NUMBER	UTM ZONE	UTM X (Easting)	UTM Y (Northing)	LONGITUDE (deg°, min', sec')	LATITUDE (deg°, min', sec')
1				121 36.585	50 16.049
2				121 36.579	50 16.051
3				121 36.570	50 16.047
4				121 36.648	50 16.079
5				121 36.655	50 16.087

Note: It is **not** a requirement that both UTM and Longitude/Latitude coordinates are entered. Please use the supplementary section if more room is needed.

12. COST STATEMENT (See Information Update No. 8 at www.MineralTitles.gov.bc.ca for details on how to complete this section)

A	B			C			D			E			F	
WORK ACTIVITY	* TRAVEL / TRANSPORTATION			LABOUR			EXPLORATION EQUIPMENT			FOOD/ LODGING			OTHER	
	(people and equipment to and from worksite)			cost per person (supervisor labourers, etc)			(all found rate including operator)			(only include costs while working on claim)			(must be an applicable cost)	
	Type	km	Rate /km	Type	Hours	Rate /hr	Equipment	Hours	Rate /hr	Person	# Days	Rate /day	Description (include Rates)	Cost
Hand Sampling s.22	4x4 from Vancouver	504	\$0.55	Foreman	s.21					s.22	4	\$145.00	<- Lodging @ \$95/night - Food \$50/day	
Hand Sampling - s.22	4x4 from Nelson	1,130	\$0.55	Geologist							4	\$145.00		
Hand Sampling - s.22	4x4 from Vancouver	504	\$0.55	Geo Asst + Cataloguer							4	\$145.00		
Hand Sampling - s.22	4x4 from Vancouver	504	\$0.55	Labourer							4	\$145.00		
Hand Sampling - s.22	4x4 from Barkerville	990	\$0.55	Labourer							4	\$145.00		
Assay of 7 Samples - ALS Labs													ME-MS81@\$31.45/ea; PGM-ICP23@\$18.90/ea	\$352.45
Hand sampling - supplies													Tools , bags, pans, tires, misc equipment needed last minute	\$487.50
Truck rental													Isuzu 5 ton truck rental with lab trailer @ \$60/day	\$300.00
TOTALS	\$1,997.60			\$5,800.00						\$2,900.00			\$1,139.95	

*** Travel / Transportation (cont'd)**

Was a helicopter required to access the property? ☐ YES ☒ NO

If your travel/transportation total was **standard (ground)** access, the allowable limit is capped at **20% of columns B,C,D,F** \$1,967.99

If your travel/transportation total required **helicopter** access, the allowable limit is capped at **50% of columns B,C,D,F** \$4,919.98

TOTAL VALUE CLAIMED

Total costs from columns C, D, E, F:	\$	9,839.95
Total allowable transportation costs:	\$	1,967.99
Total value claimed as assessment:	\$	11,807.94

CERTIFICATION OF REPORT (Required)

By dating, and signing or typing my name, I hereby certify that the information contained in this report is a complete, true and accurate description of the work performed on the before-mentioned tenure(s), and understand that any false statement or report may be grounds for cancellation of my claim under Section 40 (1)(b) of the *Mineral Tenure Act*.

/s/ PERRY LEOPOLD, NORTH BAY RESOURCES INC.

Signature of Recorded Holder/ Agent

2	0	1	2	-	0	7	-	3	0
---	---	---	---	---	---	---	---	---	---

Date (YYYY-MM-DD)

IMPORTANT:

The completed report **MUST** include required maps and attachments, such as photos.

This report must be submitted within 30 days of the date the exploration and development work was registered in the Mineral Titles Online system.

This report may be submitted by e-mail to our Mineral Titles e-mail address Mineral.Titles@gov.bc.ca or uploaded as a PDF file in Mineral Titles Online or you can mail the report directly to:

Mineral Titles
Ministry of Energy and Mines
300 - 865 Hornby Street
Vancouver, BC V6Z 2G3

SUPPLEMENTARY SECTION (Use this section if more space is required)**EVENT NUMBER(S):**

Workers (continued)

s.22

GPS co-ordinates of work site(s) continued:

Site # longitude latitude

VW #1 N.50°16.049 W.121°36.585

VW #2 N.50°16.051 W.121°36.579

VW #3 N.50°16.047 W.121°36.570

VW #4 N.50°16.079 W.121°36.648

VW #5 N.50°16.087 W.121°36.655

VW #6 N.50°16.084 W.121°36.651

VW #7 N.50°16.094 W.121°36.663

SUPPLEMENTARY SECTION (Use this section if more space is required)

EVENT NUMBER(S):

Map of work sites w/ photos accompanies this report as a separate file.

Description of work performed:

The soil sampling program was on a historical mine site that has the reputation to still hold valuable gold concentrations. The soil sampling program was designed to determine if concentrations are economic or not. The sampling happened at the margin of the mine site area, along the boulder area that runs north south. A total of 7 samples were collected and shipped for analysis. No sample was concentrated during this part of the program.

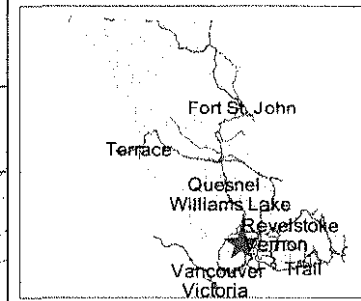
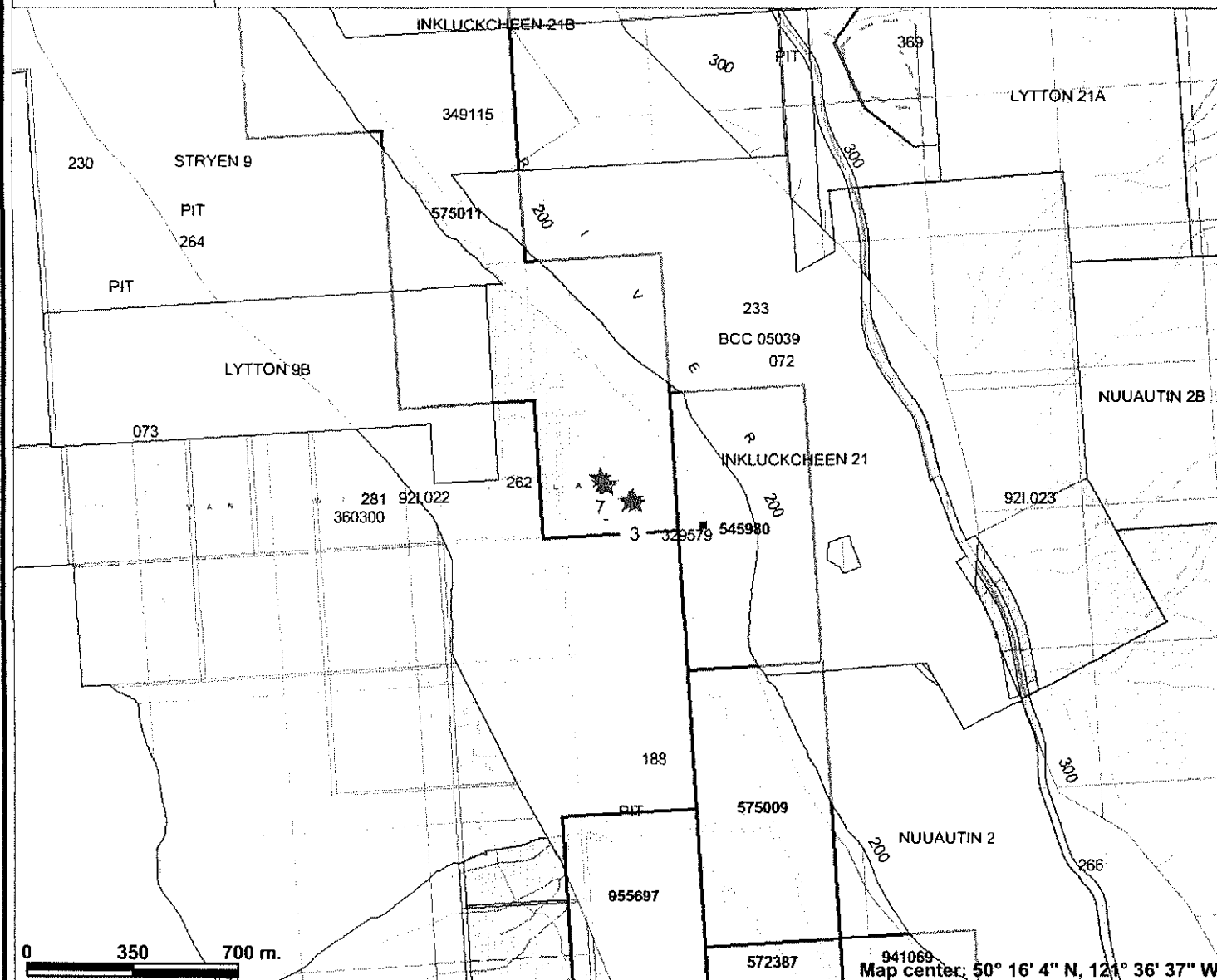
Note: work was hampered much of the first two days due to bad weather, resulting in fewer samples collected than planned.

Accommodations were booked at the Totem Cabin Hotel in Lytton (4 nights @\$95/person per night).



MineralTitles
Online

Sample Sites



Legend

MINFILE Status

- ☒ Producer
- ☒ Past Producer
- ☒ Developed Prospect
- ☒ All others

Indian Reserves

- ☐ National Parks
- ☐ Conservancy Areas

Parks

- ☐ Federal Transfer Lands
- ☐ Placer Tenure (current)

Placer Claim

- ☐ Placer Lease

Placer Reserves (current)

- ☐ Placer Claim Designation
- ☐ Placer Lease Designation
- ☐ No Staking Reserve
- ☐ Conditional Reserve
- ☐ Release Required Reserve
- ☐ Surface Restriction
- ☐ Recreation Area
- ☐ Others

MTO Grid (MTO)

- ☐ First Nations Treaty Related Lands

First Nations Treaty Lands

- ☐ Integrated Cadastral Fabric
- ☐ Survey Parcels

BCGS Grid

- ☐ Contours (1:250K)

Contour - Index



Scale: 1:20,033

0 350 700 m.

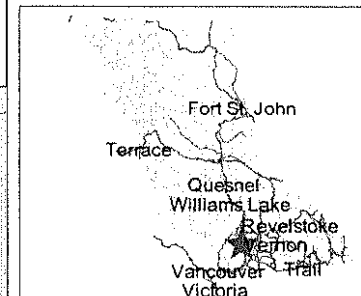
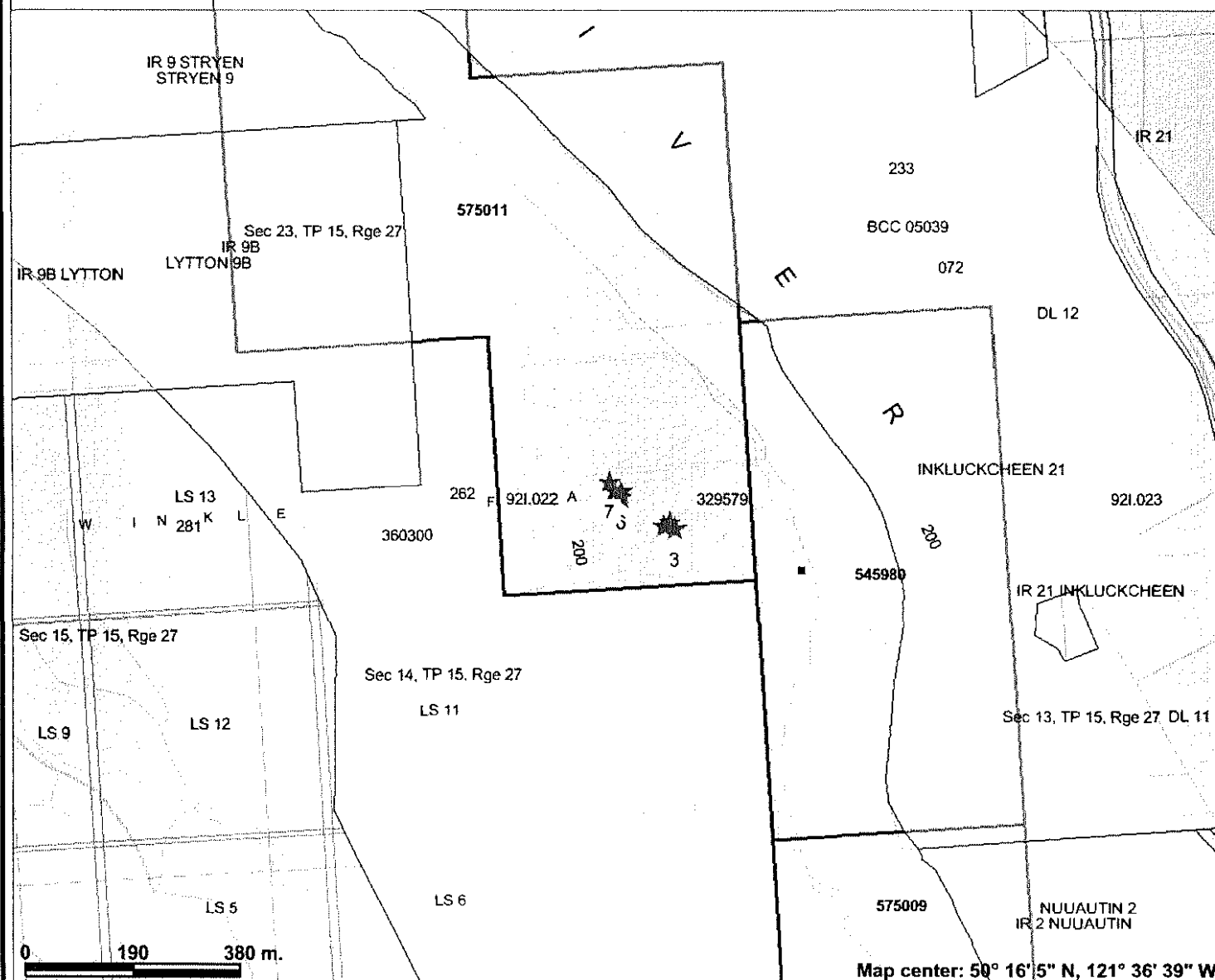
This map is a user generated static output from an Internet mapping site and is for general reference only. Data layers that appear on this map may or may not be accurate, current, or otherwise reliable. THIS MAP IS NOT TO BE USED FOR NAVIGATION.

Map center: 50° 16' 4" N, 121° 36' 37" W



Mineral Titles
Online

Sample Sites



Legend

MINFILE Status

- ☒ Producer
- ☒ Past Producer
- ☒ Developed Prospect
- ☒ All others

Indian Reserves

- ☐ National Parks
- ☐ Conservancy Areas
- ☐ Parks

Federal Transfer Lands Placer Tenure (current)

- ☐ Placer Claim
- ☐ Placer Lease
- ☐ Placer Reserves (current)

- ☐ Placer Claim Designation
- ☐ Placer Lease Designation
- ☐ No Staking Reserve
- ☐ Conditional Reserve
- ☐ Release Required Reserve
- ☐ Surface Restriction
- ☐ Recreation Area
- ☐ Others

MTO Grid (MTO)

- ☐ First Nations Treaty Related Lands

- ☐ First Nations Treaty Lands
- ☐ Integrated Cadastral Fabric
- ☐ Survey Parcels

- ☐ BCGS Grid
- ☐ Contours (TRIM)

- ☒ Contour - Index



Scale: 1:10,719

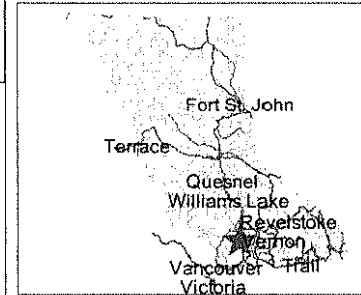
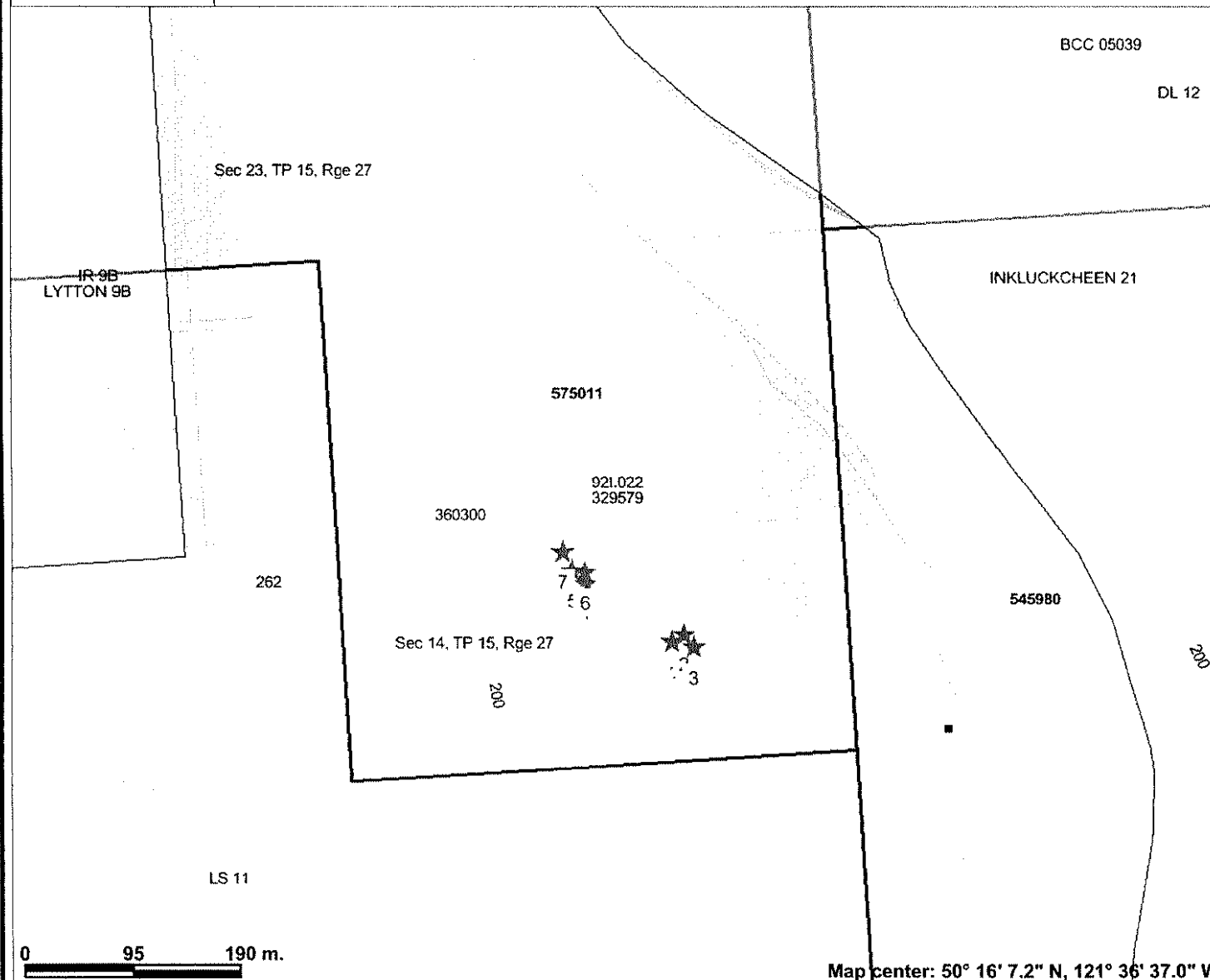
This map is a user generated static output from an Internet mapping site and is for general reference only. Data layers that appear on this map may or may not be accurate, current, or otherwise reliable. THIS MAP IS NOT TO BE USED FOR NAVIGATION.

Map center: 50° 16' 5" N, 121° 36' 39" W



Mineral Titles
Online

Sample Sites



Legend

MINFILE Status

- ☒ Producer
- ☒ Past Producer
- ☒ Developed Prospect
- ☒ All others

☐ Indian Reserves

☐ National Parks

☐ Conservancy Areas

☐ Parks

☐ Federal Transfer Lands

☐ Placer Tenure (current)

☐ Placer Claim

☐ Placer Lease

☐ Placer Reserves (current)

☐ Placer Claim Designation

☐ Placer Lease Designation

☐ No Staking Reserve

☐ Conditional Reserve

☐ Release Required Reserve

☐ Surface Restriction

☐ Recreation Area

☐ Others

☐ MTO Grid (MTO)

☐ First Nations Treaty Related Lands

☐ First Nations Treaty Lands

☐ Integrated Cadastral Fabric

☐ Survey Parcels

☐ BCGS Grid

☐ Contours (TRIM)

☐ Contour - Index

☐ Contour - Index



Scale: 1:5,360

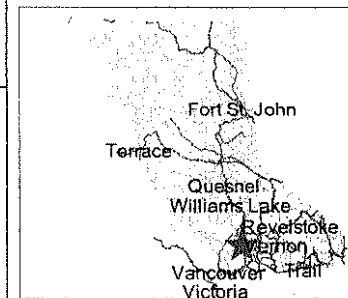
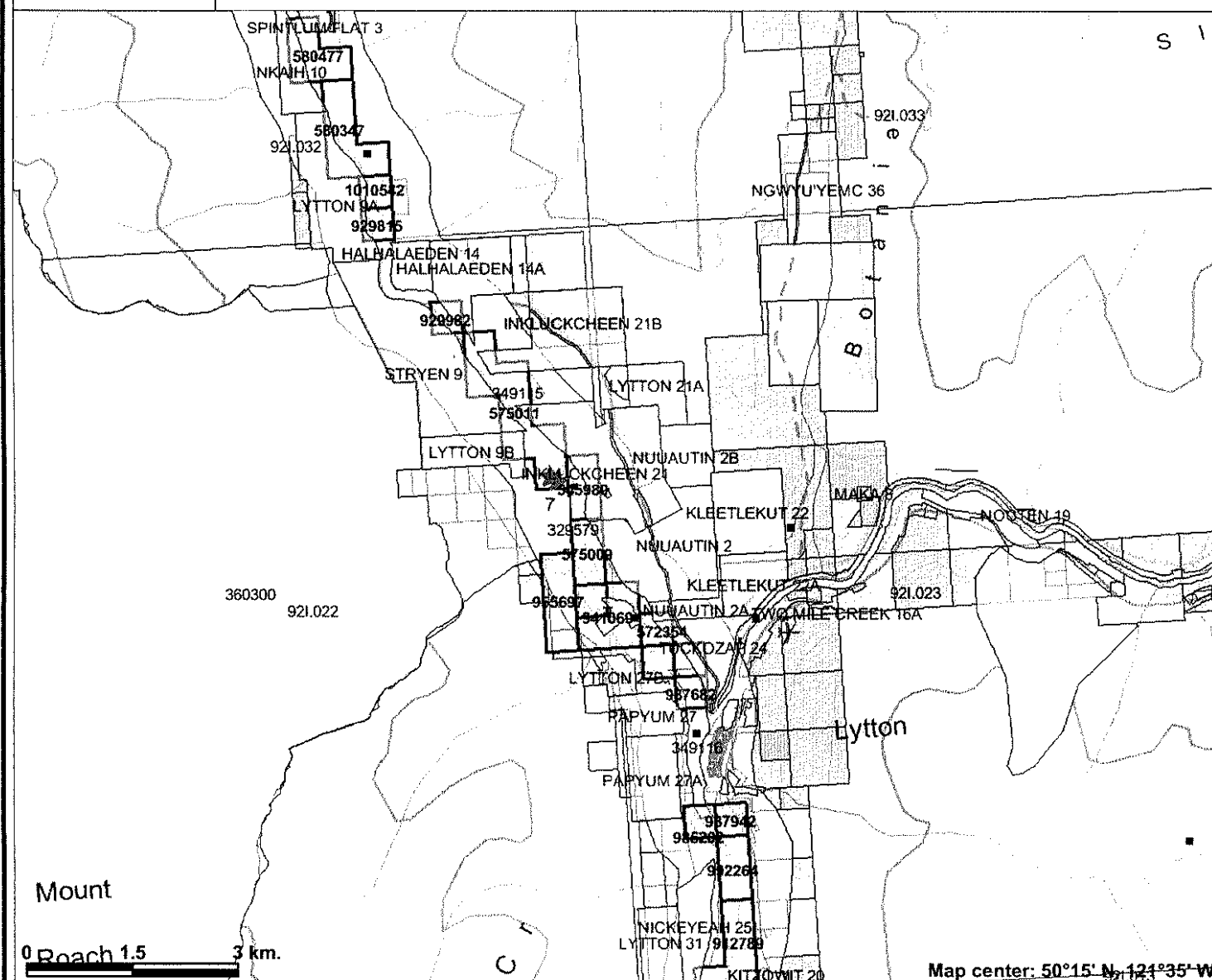
This map is a user generated static output from an Internet mapping site and is for general reference only. Data layers that appear on this map may or may not be accurate, current, or otherwise reliable. THIS MAP IS NOT TO BE USED FOR NAVIGATION.

Map center: 50° 16' 7.2" N, 121° 36' 37.0" W



Mineral Titles
Online

Property Overview



Legend

MINFILE Status

- ☒ Producer
- ☒ Past Producer
- ☒ Developed Prospect
- ☒ All others
- ☐ Indian Reserves
- ☐ National Parks
- ☐ Conservancy Areas
- ☐ Parks
- ☐ Federal Transfer Lands
- ☐ Placer Tenure (current)
- ☐ Placer Claim
- ☐ Placer Lease
- ☐ Placer Reserves (current)
- ☐ Placer Claim Designation
- ☐ Placer Lease Designation
- ☐ No Staking Reserve
- ☐ Conditional Reserve
- ☐ Release Required Reserve
- ☐ Surface Restriction
- ☐ Recreation Area
- ☐ Others
- ☐ First Nations Treaty Related Lands

- ☐ First Nations Treaty Lands
- ☐ Survey Parcels
- ☐ BCGS Grid
- ☐ Contours (1:250K)

- ☒ Contour - Index
- ☒ Contour - Intermediate
- ☒ Area of Exclusion
- ☒ Area of Indefinite Contours



Scale: 1:85,752

Mount

0 Beach 1.5 3 km.

Map center: 50°15' N, 124°35' W

This map is a user generated static output from an Internet mapping site and is for general reference only. Data layers that appear on this map may or may not be accurate, current, or otherwise reliable. THIS MAP IS NOT TO BE USED FOR NAVIGATION.



ALS Canada Ltd.
2103 Dollarton Hwy
North Vancouver BC V7H 0A7
Phone: 604 984 0221 Fax: 604 984 0218 www.alsglobal.com

To: **DEVLINS BENCH MINING CO. LTD.**
PO BOX #5
BARKERVILLE BC V0K 1B0

Page: 1
Finalized Date: 7-APR-2012
This copy reported on
30-JUL-2012
Account: DEBEMI

CERTIFICATE VA12057320

Project:
P.O. No.:
This report is for 9 Sediment samples submitted to our lab in Vancouver, BC, Canada on 1S-MAR-2012.

The following have access to data associated with this certificate:

AGATHE BERNARD

PERRY LEOPOLD

PETER WRIGHT

SAMPLE PREPARATION

ALS CODE	DESCRIPTION
WEI-21	Received Sample Weight
LOG-22	Sample login - Rcd w/o BarCode
SCR-41	Screen to -180um and save both

ANALYTICAL PROCEDURES

ALS CODE	DESCRIPTION	INSTRUMENT
ME-MS81	38 element fusion ICP-MS	ICP-MS
PGM-ICP23	Pt, Pd, Au 30g FA ICP	ICP-AES
Au-GRA21	Au 30g FA-GRAV finish	WST-SIM
PGM-ICP27	Ore grade Pt, Pd and Au by ICP	ICP-AES

To: **DEVLINS BENCH MINING CO. LTD.**
ATTN: PERRY LEOPOLD
PO BOX #5
BARKERVILLE BC V0K 1B0

This is the Final Report and supersedes any preliminary report with this certificate number. Results apply to samples as submitted. All pages of this report have been checked and approved for release.

***** See Appendix Page for comments regarding this certificate *****

Signature:

Colin Ramshaw, Vancouver Laboratory Manager



ALS Canada Ltd.
2103 Dollarton Hwy
North Vancouver BC V7H 0A7
Phone: 604 984 0221 Fax: 604 984 0218 www.alsglobal.com

To: DEVLINS BENCH MINING CO. LTD.
PO BOX #5
BARKERVILLE BC V0K 1B0

Page: 2 - A
Total # Pages: 2 (A - C)
Plus Appendix Pages
Finalized Date: 7-APR-2012
Account: DEBEMI

CERTIFICATE OF ANALYSIS VA12057320

Sample Description	Method Analyte Units LOR	WEI-21	PGM-ICP23	PGM-ICP23	PGM-ICP23	Au-GRA21	PGM-ICP27	PGM-ICP27	PGM-ICP27	ME-MS81	ME-MS81	ME-MS81	ME-MS81	ME-MS81	ME-MS81	ME-MS81
		Recvd Wt. kg	Au ppm	Pt ppm	Pd ppm	Au ppm	Au ppm	Pt ppm	Pd ppm	Ba ppm	Ce ppm	Co ppm	Cr ppm	Cs ppm	Dy ppm	Er ppm
		0.02	0.001	0.005	0.001	0.05	0.03	0.03	0.03	0.5	0.5	0.5	10	0.01	0.05	0.03
PS12-DGL #1-120311		0.06	>10.0	>10.0	1.360	NSS	NSS	NSS	NSS	130.5	67.6	120.0	>10000	0.32	8.32	7.06
PS12-DGL #2-120311		1.76	0.902	0.039	0.004					271	115.5	70.7	4660	0.50	6.74	4.48
PS12-VW1-120312		0.24	2.36	0.008	0.001					456	143.0	26.1	650	1.22	7.56	4.72
PS12-VW2-120312		0.30	0.110	0.025	0.001					467	121.0	26.6	420	1.28	8.33	5.43
PS12-VW3-120312		0.14	0.493	<0.005	0.001					502	40.5	22.9	510	1.72	4.25	2.59
PS12-VW4-120312		0.18	1.625	0.005	0.001					470	131.0	29.0	960	1.49	8.50	5.52
PS12-VW5-120312		0.16	3.26	<0.005	0.002					483	162.0	28.2	850	1.49	8.27	5.19
PS12-VW6-120312		0.20	5.68	0.206	0.005					450	196.0	27.7	870	1.33	10.65	6.78
PS12-VW7-120312		0.22	2.59	0.427	0.021					467	140.0	24.8	570	1.58	7.26	4.42



ALS Canada Ltd.
 2103 Dollarton Hwy
 North Vancouver BC V7H 0A7
 Phone: 604 984 0221 Fax: 604 984 0218 www.alsglobal.com

To: DEVLINS BENCH MINING CO. LTD.
 PO BOX #5
 BARKERVILLE BC V0K 1B0

Page: 2 - B
 Total # Pages: 2 (A - C)
 Plus Appendix Pages
 Finalized Date: 7-APR-2012
 Account: DEBEMI

CERTIFICATE OF ANALYSIS VA12057320

Sample Description	Method Analyte Units LOR	ME-MS81	ME-MS81	ME-MS81	ME-MS81	ME-MS81	ME-MS81	ME-MS81	ME-MS81	ME-MS81	ME-MS81	ME-MS81	ME-MS81	ME-MS81	ME-MS81
		Eu ppm 0.03	Ga ppm 0.1	Gd ppm 0.05	Hf ppm 0.2	Ho ppm 0.01	La ppm 0.5	Lu ppm 0.01	Mo ppm 2	Nb ppm 0.2	Nd ppm 0.1	Pr ppm 0.03	Rb ppm 0.2	Sm ppm 0.03	Sr ppm 1
PS12-DGL #1-120311		1.03	17.9	5.01	33.0	2.15	34.9	1.33	4	20.4	28.0	7.70	3.9	4.74	56
PS12-DGL #2-120311		1.85	24.7	7.18	50.1	1.53	58.2	0.91	3	36.5	50.2	13.85	14.7	8.98	4
PS12-VW1-120312		2.19	15.5	8.17	38.1	1.65	75.8	0.83	<2	24.1	61.8	17.15	32.7	11.20	2
PS12-VW2-120312		2.10	14.7	8.00	31.5	1.88	59.7	0.91	<2	27.8	56.6	15.30	32.9	10.25	2
PS12-VW3-120312		1.23	16.8	4.38	12.0	0.92	20.3	0.43	2	9.3	21.3	5.37	32.3	4.63	2
PS12-VW4-120312		2.24	15.8	8.84	39.3	1.90	67.7	0.97	2	41.9	60.2	16.25	34.7	11.20	2
PS12-VW5-120312		2.15	15.4	8.92	39.8	1.82	85.4	0.93	2	31.4	67.1	19.05	34.4	11.85	2
PS12-VW6-120312		2.64	15.8	11.20	61.4	2.37	103.0	1.24	<2	34.9	83.0	23.6	33.2	14.00	2
PS12-VW7-120312		2.50	14.8	9.52	31.4	1.56	67.2	0.78	<2	22.2	67.2	17.90	36.0	12.95	2



ALS Canada Ltd.
 2103 Dollarton Hwy
 North Vancouver BC V7H 0A7
 Phone: 604 984 0221 Fax: 604 984 0218 www.alsglobal.com

To: DEVLINS BENCH MINING CO. LTD.
 PO BOX #5
 BARKERVILLE BC V0K 1B0

Page: 2 - C
 Total # Pages: 2 (A - C)
 Plus Appendix Pages
 Finalized Date: 7-APR-2012
 Account: DEBEMI

CERTIFICATE OF ANALYSIS VA12057320

Sample Description	Method Analyte Units LOR	ME-MS81	ME-MS81	ME-MS81	ME-MS81	ME-MS81	ME-MS81	ME-MS81	ME-MS81	ME-MS81	ME-MS81	ME-MS81
		Ta	Tb	Th	Tl	Tm	U	V	W	Y	Yb	Zr
		ppm 0.1	ppm 0.01	ppm 0.05	ppm 0.5	ppm 0.01	ppm 0.05	ppm 5	ppm 1	ppm 0.5	ppm 0.03	ppm 2
PS12-DGL #1-120311		1.4	1.07	5.87	<0.5	1.20	2.60	1080	116	65.7	8.16	1310
PS12-DGL #2-120311		2.3	1.15	16.15	<0.5	0.74	5.57	1435	2	42.6	5.05	1940
PS12-VW1-120312		1.8	1.24	15.05	<0.5	0.75	4.37	353	2	45.9	5.15	1510
PS12-VW2-120312		2.2	1.30	12.85	<0.5	0.83	4.10	351	2	52.2	5.64	1240
PS12-VW3-120312		0.6	0.71	4.35	<0.5	0.40	1.94	232	1	25.4	2.62	460
PS12-VW4-120312		2.4	1.37	15.20	<0.5	0.88	4.33	317	2	53.3	5.93	1550
PS12-VW5-120312		2.5	1.37	19.65	<0.5	0.82	5.09	346	2	50.7	5.59	1560
PS12-VW6-120312		2.7	1.75	18.80	<0.5	1.09	6.02	396	2	66.0	7.29	2520
PS12-VW7-120312		1.7	1.30	12.80	<0.5	0.69	3.76	272	1	42.5	4.62	1270



ALS Canada Ltd.
2103 Dollarton Hwy
North Vancouver BC V7H 0A7
Phone: 604 984 0221 Fax: 604 984 0218 www.alsglobal.com

To: DEVLINS BENCH MINING CO. LTD.
PO BOX #5
BARKERVILLE BC V0K 1B0

Page: Appendix 1
Total # Appendix Pages: 1
Finalized Date: 7-APR-2012
Account: DEBEMI

CERTIFICATE OF ANALYSIS VA12057320

Method	CERTIFICATE COMMENTS
ALL METHODS	NSS is non-sufficient sample.

Van Winkle/Fraser River (Lytton) Project Photos

Bad weather first 2 days












Mapping



Boulder fields from historical mining operations



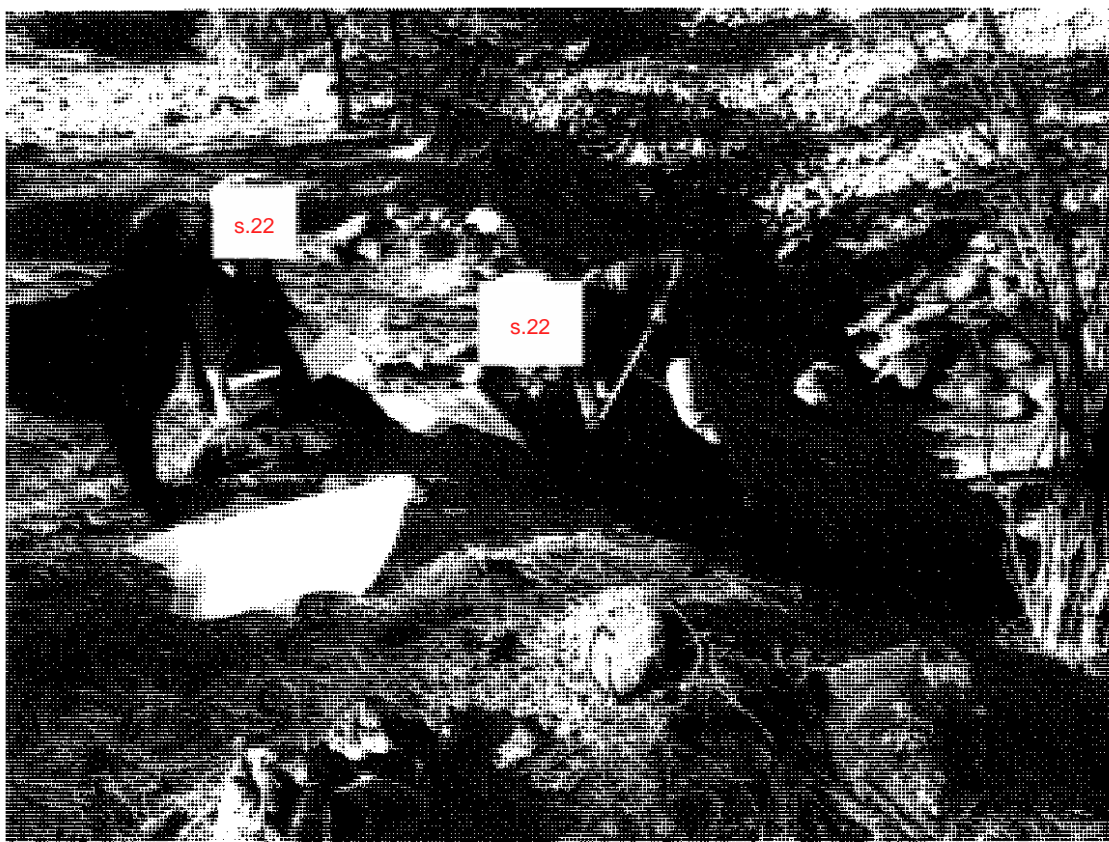






Sampling













Delivery of samples to ALS

Bill Morgan

s.22

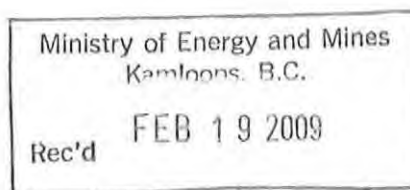
Phone: 604 992-1154

Home: s.22

Email: bmorgan@hazco.com

February 17, 2009

Ministry of Energy, Mines and Petroleum Resources
South Central Regional Office
162 Oriole Road
Kamloops, BC
V2C 4N7



Dear Sir or Madam:

Please find enclosed an application for "Notice of Work" on Placer Claims 575011. The purpose of the application is to excavate 3 test pits using a 9 tonne excavator. The actual testing will be done using a gold pan, a long tom sluice and a 1.5 inch pump.

There is an existing road to the test site. No merchantable timber will be harvested or damaged. No culverts or crossings will be done without prior authorization.

Reclamation work will be completed immediately. The complete test and reclamation will occur over approximately 7 days. Bill Morgan may be contacted at the above address or during the day at 604 992-1154.

Please find enclosed a copy of the signed permit application, a title search of land owners to be notified, a detailed map showing the test pit locations and a Emergency Response plan.

Sincerely,



Bill Morgan, AScT
Environmental Technologist

1620779

The information on this form and any supporting documents are subject to the *Freedom of Information and Protection of Privacy Act*. The information requested on this form is collected and used for the purpose of administering the *Minerals Act* of British Columbia and the *Health, Safety, and Reclamation Code for Mines in British Columbia*. The *Mines Act* authorizes the collection of the requested information on this form. The completed form is routinely available to the public. Questions about how the *Freedom of Information and Protection of Privacy Act* applies to the information collected on this form can be directed to the Office of the Information and Privacy Commissioner - phone (250) 387-5629; fax (250) 387-1696; mailing address: PO Box 9938 Stn. Prov. Govt. Victoria, British Columbia, V8W 9A1.

Hand Operation: ☐ Yes ☒ No

If yes, complete items 1-6, 8-10, 12-15 only & applicable maps from 18

1. PLACER PROPERTY

LEASE #s: EXPIRY DATES:

CLAIM #s: 575011

EXPIRY DATES: Mar 2/09

Previous Annual Work Approval Number (e.g. PRG1999-0100500-123): Not Known (Claims have been extensively mined likely turn of the century). Area to be tested is within previous tailings

Reclamation Permit Number, if previously issued (may be several years old): Not Known

DURATION OF WORK: From: one week between April 1, 2009 To: July 31, 2009

2. LOCATION

Are surface rights to any part of this property privately owned? (Operator responsible for contacting Owner) ☒ Yes ☐ No

Name and address of private land owner: See attach PDF file

Mining division: Lilloet All NTS map sheets (e.g. 093G/02F): 0921/022

Latitude: 121° 36' 42" West

Longitude: 50° 16' 9" North

3. ACCESS

Describe access route to property from nearest town (give exact distances in kms, including secondary roads):

From the town of Lytton head north for 1 km towards the town of Lilloet then turn left and take the Lytton cable ferry across the Fraser River. Landing on the west side travel North for 2 km then turn right on a small dirt road at 121° 36' 42" West and 50° 15' 43" North. This road carries on for approx 0.5 km and dead ends at the proposed test site.

Access is (please check): ☒ Existing ☐ To Be Constructed ☐ Both

Indicate type of existing access: ☐ All season road ☒ Four wheel drive ☐ ATV. Is there an alternative access route to the property? (explain): The access road is in very good condition and will likely allow passage of a two wheel drive.

4. OPERATOR/AGENT (Person or Company controlling property on behalf of the owner):

Name: Bill Morgan Telephone No: 604.992.1154 Fax No: NA

Company contact person: same Address: s.22

City: s.22 Province: BC Postal Code: s.22

E-mail Address: bmorgan@hazco.com Signature of Operator/Agent: [Signature] Date: Feb 12/09

5. OWNER (Title Holder):

Name: North Bay Resources Inc Telephone No: 215.237.7896 Fax No: 215.661.8959

Address: P.O. Box 162 City: Skippack, PA USA

Province: Postal Code: 19474 Signature of Owner: [Signature]

(or submit a signed letter of authorization from owner) Date: 2/12/09

6. MANAGER (Person responsible for management and operation of property):

Name: Bill Morgan Telephone No: 604.992.1154 Fax No:

To whom is correspondence sent regarding this notice? ☒ Agent ☐ Owner ☐ Operator

Revised: 07/02/03

Ministry of Energy and Mines
Kamloops, B.C.

Rec'd FEB 19 2009

Part 2 Page 2
EGM-2012-00311

7. EXPLORATION WORK (brief description, attach additional sheets if necessary):

Blasting:..... Geophysical (list type):..... Other:..Test Pitting

Grid and Line development (distance, width, method):.....

8. TIMBER: Will merchantable timber be cut during this project? YES ☐ NO ☒

Merchantable timber type:..... Non-merchantable timber type:.....

Area to be Cleared:.....m² Volume of Merch.:..... m³ Volume of Non-merch:..... m³

Will timber be used on site? ☐Yes ☐No If no, indicate method of disposal below:

☐Bucked and scattered ☐Decked for other timber tenure holders ☐As directed by cutting authorisation

9. WATER SUPPLY (subject to approval under the *Water Act*): Stream name:.....NA.....

Describe the source of water supply:Ground water will be used and recirculated and ultimately seep back into the excavation. No discharge or pumping from the Fraser will occur.

Draining to:.....NA

Pump size in water course:.....1.5.....inches Quantity of water to be used:.....c.f.s. orRecirculated water so only replacement water 10 g.p.m.

Pump size in settling pond:.....inches Location of water intake (show on plan): ...Ground water from test pit locations.....

Are you proposing changes in or about a stream (bridges, culverts, pipelines, dams, stream diversions, etc.)? ☐Yes ☒No
If yes, explain in the space provided below and attach a map (1:20,000 scale) showing the location of all proposed changes.

10. WASTE WATER TREATMENT (subject to approval under the *Waste Management Act*):

Describe the waste water treatment facility (settling pond design, recycling, distance from creek, etc.)

The system is designed to be zero discharge. The work area is approx. 200 metres back from the Fraser River and up on a bench approx 100 meters higher than the Fraser. Less than 10 m³ of gravel will be processed by hand sluicing and panning. If there is any waste water it will seep back into the test pit.....

Is your operation planned for **zero discharge** (zero discharge means no water is released back into a stream either through a pipe, an overflow, by pumping, or by visible seepage through an impoundment): X YES ☐NO If no, please describe:

.....The system will be zero discharge

11. EQUIPMENT LIST (Note: all equipment to comply with the Health, Safety and Reclamation Code):

Number and Type	Size/Capacity
a)..... 1 x Excavator approx. 9 tonne..... 1/8 yd.....
b)..... 1 x 1.5" ...Pump..... 100 gpm.....
c)..... 1 x 12" x 48" sluice box3 yds per day.....
d).....

12. FIRST AID FACILITIES (Must comply with W.C.B. regulations):

Describe methods of communication on site:.....Satelite phone.....

Location of nearest hospital:.....Lytton..... Travel time to hospital (surface):.....20 min.....

Number of persons on site (including contractors): ...3..... Type of transportation available:.....2 x pickups.....

First aid equipment on site:All 3 of us have Level I first aid

.....

First aid certificate level(s):.....Level A CPR..... Expiry Date:.....Issued May 2, 2008.....

Holder of Supervisor Certificate: Expiry Date:.....

13. SURFACE DISTURBANCE OFF PLACER LEASES OR CLAIMS: ☐ Yes ☒ No (if no proceed to section 14)

Campsite: Length:.....m Width:.....m Area:.....m²
 Access construction: Total length:.....m Width:.....m Area:.....m²
 Other (specify):

14. EXISTING SURFACE DISTURBANCE ON PLACER LEASES OR CLAIMS:

(includes spoil piles, travelled areas, side casts)

(Length × Width = Area)

(a) Settling Ponds: No.0.... Length:.....m Width:.....m Area:.....m²
 (b) Mining areas: No. several.... Length:.....m Width:.....m Area:....200 hectares
 (c) Coarse tailings piles; Wash plants: Length:.....m Width:.....m Area:....10 hectares
 (d) Existing Access: Length:.....m Width:.....m Area 5 hectares

(# × Length × Width = Area)

(e) Trenching: # of trenches:..... Depth:..... Length:.....m Width:.....m Area:.....m²
 (f) Test pits: # of pits:..... Depth:..... Length:.....m Width:.....m Area:.....m²
 (g) Campsite: Length:.....m Width:.....m Area:.....m²
 (h) Other: Describe Area:.....m²

TOTAL EXISTING SURFACE DISTURBANCE ON CLAIM [add lines (a) through (h)]: ...225 hectare (Historically almost the entire area has been mined. The proposed test pits will be in areas already mined with no surface vegetation)

15. PROPOSED SURFACE DISTURBANCE ON PLACER LEASES OR CLAIMS:

(includes spoil piles, travelled areas, side casts)

(Length × Width = Area)

(a) Wash plants: No.Na..... Length:.....m Width:.....m Area:.....m²
 (b) Settling Ponds: No.1..... Length:.....5....m Width:.....2....m Area:....10....m²
 (c) Mining areas: Length:.....m Width:.....m Area:.....m²
 (d) Coarse tailings piles: Length:.....m Width:.....m Area:.....m²
 (e) Access construction: Length:.....m Width:.....m Area:.....m²

(# × Length × Width = Area)

(f) Trenching: # of trenches:..... Depth:..... Length:.....m Width:.....m Area:.....m²
 (g) Test pits: # of pits:.....3..... Depth:.....10....m Length:.....10....m Width:.....10....m Area:....100...m²
 (h) Campsite: Length:.....m Width:.....m Area:.....m²
 (i) Other: Describe Area:....100.....m²

TOTAL PROPOSED SURFACE DISTURBANCE ON PLACER LEASE/CLAIMS THIS YEAR[add lines (a) through (i)] = (A) 300 m²**TOTAL EXISTING SURFACE DISTURBANCE ON CLAIM** (see section 14 for total) =

(B) Historical (entire area)

TOTAL AREA PLANNED FOR RECLAMATION THIS YEAR =(C) 300 m²**BALANCE OF UNRECLAIMED DISTURBANCE AT THE END OF THIS YEAR: (A) + (B) - (C) = 0**Proposed production per day.....2.....m³yd³Proposed production per year.....10.....m³yd³

16. PRESENT STATE OF LAND ON WHICH WORK IS PROPOSED:

Present land use:.....none..... Type of vegetation:....Exposed rock some minor
vegetatin.....and small Trees.....

Is riparian buffer (10 metre reserve) intact? ☒Yes ☐No

Is access presently gated? ☐Yes ☒No, If yes has a key been supplied to the Inspector? ☐Yes ☐No

Old equipment(describe):.....Old MInning Equipment, Old building and Trailer Buildings/Cabins
(describe):.....

Recreational Trails/use (describe):.....None apparent.....

Cultural/Heritage Resources (describe):.....First Nations may use river frontage to
fish.....

17. RECLAMATION PROGRAM:

- At the termination of the operations each year disturbed areas shall be left in a neat, clean, and safe condition. All mined or otherwise disturbed areas, including cut banks, fill slopes, and tailings piles, shall be stabilized annually by contouring and revegetating. All dead trees and slash shall be disposed of in an acceptable manner.
 - At the final completion of operations, all disturbed areas shall be contoured to conform with the natural terrain, covered with topsoil or growth medium and revegetated. All buildings and equipment shall be removed from the site.
- X Reclamation will be conducted concurrently with mining, or ☐Reclamation will be conducted at end of season

Describe in detail the program of reclamation in accordance with the standards described above:

.....The areas where the test pits are to be dug have already been mined and have never been reclaimed (pictures show no vegetation) We will dig test pits and cast the large rocks aside. Whan backfilling the test pits we will place the large rocks back first then grade the surface with any fines or organic material that can be saved. Upon leaving the site we can seed with a drought tolerant native grass species or reclamation mix as recommended.

18. Appropriate maps are required. Preferred maps are: (a) 1:20,000 topographic maps; (b) claim maps, or as required by the Inspector. Maps should show:

- | | |
|---|---|
| <input checked="" type="checkbox"/> water courses | <input checked="" type="checkbox"/> existing access |
| <input checked="" type="checkbox"/> topography | <input checked="" type="checkbox"/> location of proposed surface disturbance |
| <input checked="" type="checkbox"/> proposed new access | <input checked="" type="checkbox"/> known location of previous surface workings |

Note: If underground exploration or development is contemplated, an additional "Underground Exploration Work Application for Approval" must be completed.

Failure to complete all relevant sections may cause the application to be returned

19. MINING PLAN - Detailed Plan of Disturbed Area:

(This application will be returned if not accompanied by a legible map or sketch showing - if applicable)

- | | |
|--|---|
| <input checked="" type="checkbox"/> location of claim posts | <input checked="" type="checkbox"/> mining cuts |
| <input checked="" type="checkbox"/> property boundaries | <input checked="" type="checkbox"/> overburden stockpiles |
| <input checked="" type="checkbox"/> access to work areas | <input checked="" type="checkbox"/> tailings disposal areas |
| <input checked="" type="checkbox"/> watercourses | <input checked="" type="checkbox"/> settling ponds |
| <input checked="" type="checkbox"/> proposed grid layouts | <input checked="" type="checkbox"/> intake water |
| <input checked="" type="checkbox"/> other surface facilities | <input checked="" type="checkbox"/> fuel storage |
| <input checked="" type="checkbox"/> camp facilities | <input checked="" type="checkbox"/> north arrow |

MINING PLAN

Please See attached

Regional Map showing nearest Town

Ministry of Energy and Mines

Kamloops, B.C.

Rec'd MAR 24 2009



Legend

- ☐ Indian Reserves
- ☐ National Parks
- ☐ Parks
- ☐ Placer Tenure (current)
- ☐ Placer Claim
- ☐ Placer Lease
- ☐ Placer Reserves (current)
- ☐ Placer Claim Designation
- ☐ Placer Lease Designation
- ☐ No Staking Reserve
- ☐ Conditional Reserve
- ☐ Release Required Reserve
- ☐ Surface Restriction
- ☐ Recreation Area
- ☐ Others
- ☐ MTD Grid (MTO)
- ☐ Blocked by MEM
- ☐ Other
- ☐ Survey Parcels
- ☐ BCGS Grid
- ☐ Contours (1:250K)
- ☐ Contour - Index
- ☐ Contour - Intermediate
- ☐ Area of Exclusion
- ☐ Area of Indefinite Contours
- ☐ Annotation (1:20K)
- ☐ Transportation - Points (TRIM)
- ☐ Helipad
- ☐ Transportation - Lines (TRIM)
- ☐ Airfield
- ☐ Airport
- ☐ Airstrip



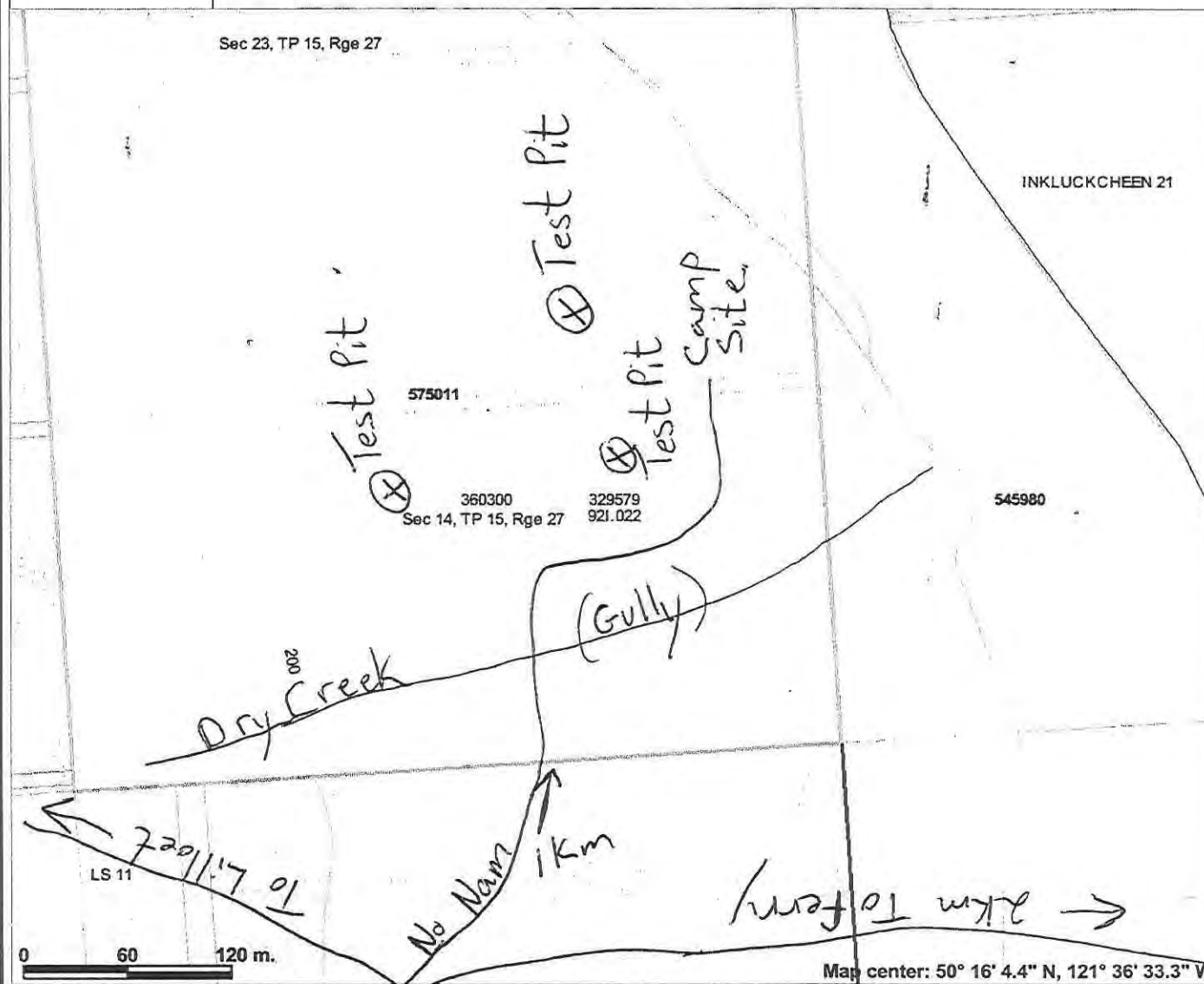
Scale: 1:37,644



This map is a user generated static output from an Internet mapping site and is for general reference only. Data layers that appear on this map may or may not be accurate, current, or otherwise reliable. THIS MAP IS NOT TO BE USED FOR NAVIGATION.

Map center: 50° 14' 59" N, 121° 34' 38" W

Detailed map showing exact test pit location



Legend

- ☐ Indian Reserves
- ☐ National Parks
- ☐ Parks
- ☐ Placer Tenure (current)
- ☐ Placer Claim
- ☐ Placer Lease
- ☐ Placer Reserves (current)
- ☐ Placer Claim Designation
- ☐ Placer Lease Designation
- ☐ No Staking Reserve
- ☐ Conditional Reserve
- ☐ Release Required Reserve
- ☐ Surface Restriction
- ☐ Recreation Area
- ☐ Others
- ☐ MTD Grid (MTO)
- ☐ Blocked by MEM
- ☐ Other
- ☐ Integrated Cadastral Fabric
- ☐ Survey Parcels
- ☐ BCGS Grid
- ☐ Contours (TRIM)
- ☒ Contour - Index
- ☐ Contour - Index, Indefinite
- ☐ Contour - Index, Depression
- ☐ Contour - Index, Depression Indefinite
- ☐ Contour - Intermediate
- ☐ Contour - Intermediate, Indefinite
- ☐ Contour - Intermediate, Depression
- ☐ Contour - Intermediate, Depression Indefinite
- ☐ Area of Exclusion
- ☐ Area of Indefinite Contours
- ☐ Annotation (1:20K)

Scale: 1:3,508
Ministry of Energy and Mines
Kamloops, B.C.

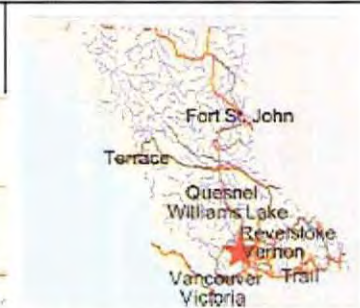
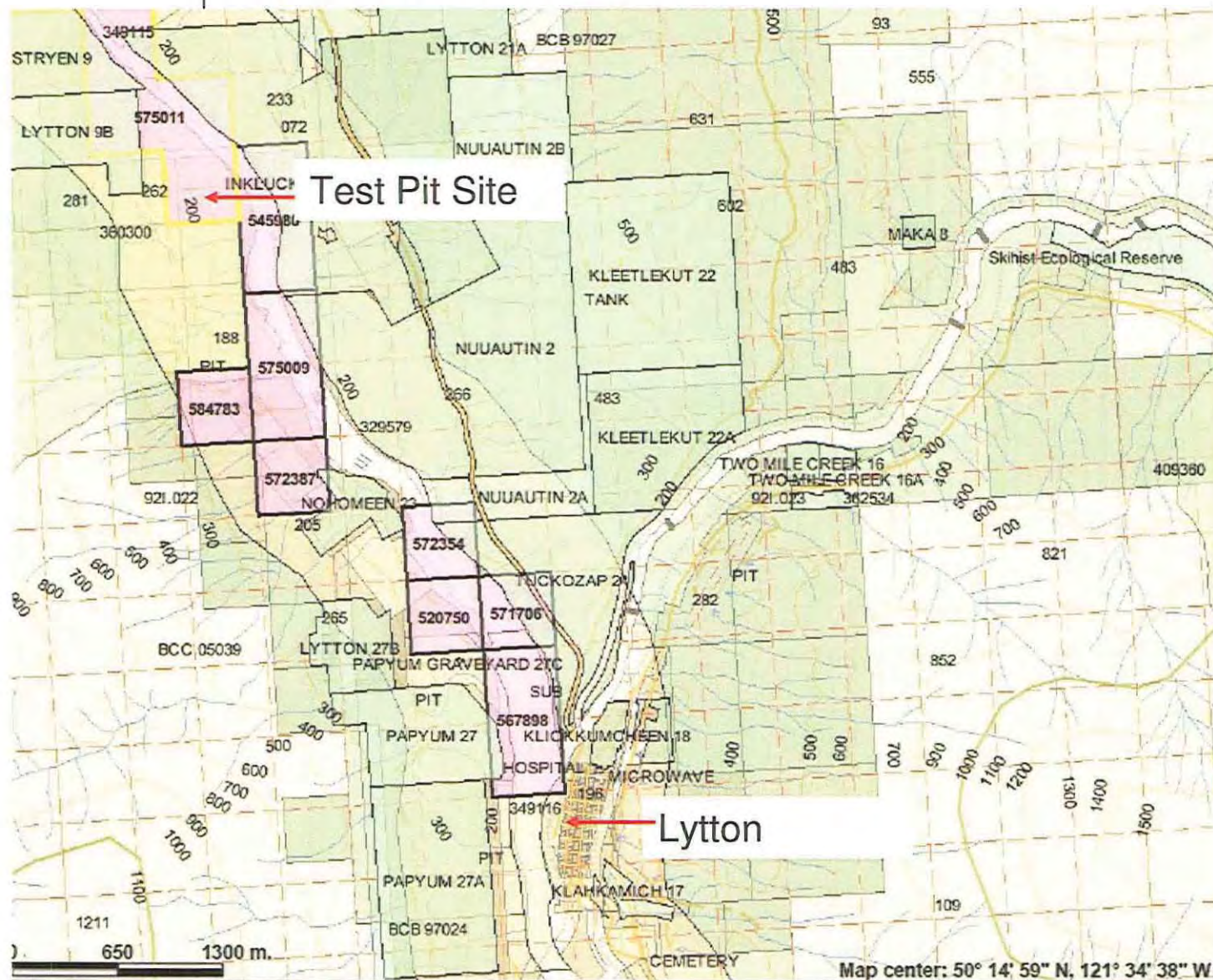
MAR 24 2009

Rec'd

This map is a user generated static output from an Internet mapping site and is for general reference only. Data layers that appear on this map may or may not be accurate, current, or otherwise reliable. THIS MAP IS NOT TO BE USED FOR NAVIGATION.

Map center: 50° 16' 4.4" N, 121° 36' 33.3" W

Regional Map showing nearest Town

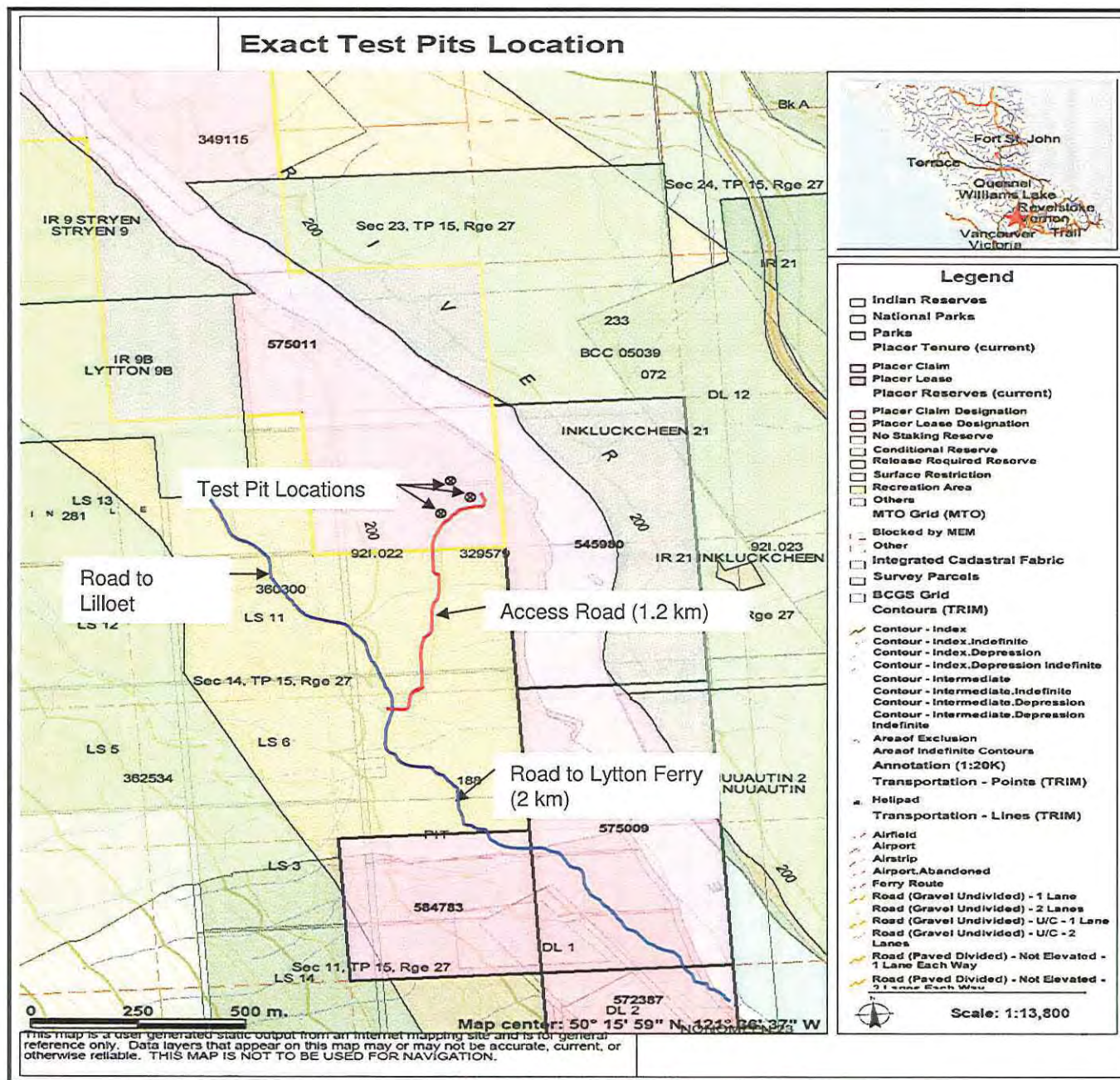


Legend

- ☐ Indian Reserves
- ☐ National Parks
- ☐ Parks
- ☐ Placer Tenure (current)
- ☒ Placer Claim
- ☒ Placer Lease
- ☐ Placer Reserves (current)
- ☐ Placer Claim Designation
- ☐ Placer Lease Designation
- ☐ No Staking Reserve
- ☐ Conditional Reserve
- ☐ Release Required Reserve
- ☐ Surface Restriction
- ☒ Recreation Area
- ☐ Others
- ☐ MTO Grid (MTO)
- ☐ Blocked by MCM
- ☐ Other
- ☒ Survey Parcels
- ☐ BCGS Grid
- ☐ Contours (1:250K)
- ☒ Contour - Index
- ☐ Contour - Intermediate
- ☐ Areas of Exclusion
- ☐ Areas of Indefinite Contours
- ☐ Annotation (1:20K)
- ☐ Transportation - Points (TRIM)
- ☒ Helipad
- ☐ Transportation - Lines (TRIM)
- ☒ Airfield
- ☐ Airport
- ☐ Airstrip

Scale: 1:37,644

This map is a user generated static output from an Internet mapping site and is for general reference only. Data layers that appear on this map may or may not be accurate, current, or otherwise reliable. THIS MAP IS NOT TO BE USED FOR NAVIGATION.



Van Winkle Bar



Legend

- ☐ Indian Reserves
- ☐ National Parks
- ☐ Parks
- ☐ Placer Tenure (current)
- ☐ Integrated Cadastral Fabric
- ☐ BCGS Grid
- ☐ Contours (TRIM)
- Contour - Index
- Contour - Index, Indefinite
- Contour - Index, Depression
- Contour - Index, Depression, Indefinite
- Contour - Intermediate
- Contour - Intermediate, Indefinite
- Contour - Intermediate, Depression
- Contour - Intermediate, Depression, Indefinite
- Area of Exclusion
- Area of Indefinite Contours
- Annotation (1:20K)
- Transportation - Points (TRIM)
- Helipad
- Transportation - Lines (TRIM)
- Airfield
- Airport
- Airstrip
- Airport Abandoned
- Ferry Route
- Road (Gravel Undivided) - 1 Lane
- Road (Gravel Undivided) - 2 Lanes
- Road (Gravel Undivided) - UIC - 1 Lane
- Road (Gravel Undivided) - UIC - 2 Lanes
- Road (Paved Divided) - Not Elevated - 1 Lane Each Way
- Road (Paved Divided) - Not Elevated - 2 Lanes Each Way
- Road (Paved Divided) - UIC - Not Elevated - 2 Lanes Each Way
- Road (Paved Undivided) - Not Elevated - 3 Lanes
- Road (Paved Undivided) - Not Elevated - 1 Lane
- Road (Paved Undivided) - Not Elevated - 2 Lanes
- Road (Paved Undivided) - Not Elevated - 4 Lanes
- Road (Paved Undivided) - UIC - Not Elevated - 4 Lanes
- Road (Unimproved)
- Cut (Roadway)
- Embankment/Fill (Roadway)
- Trail
- Bridge - Foot
- Bridge - Trestle
- Tunnel
- Rail Line (Double Track)



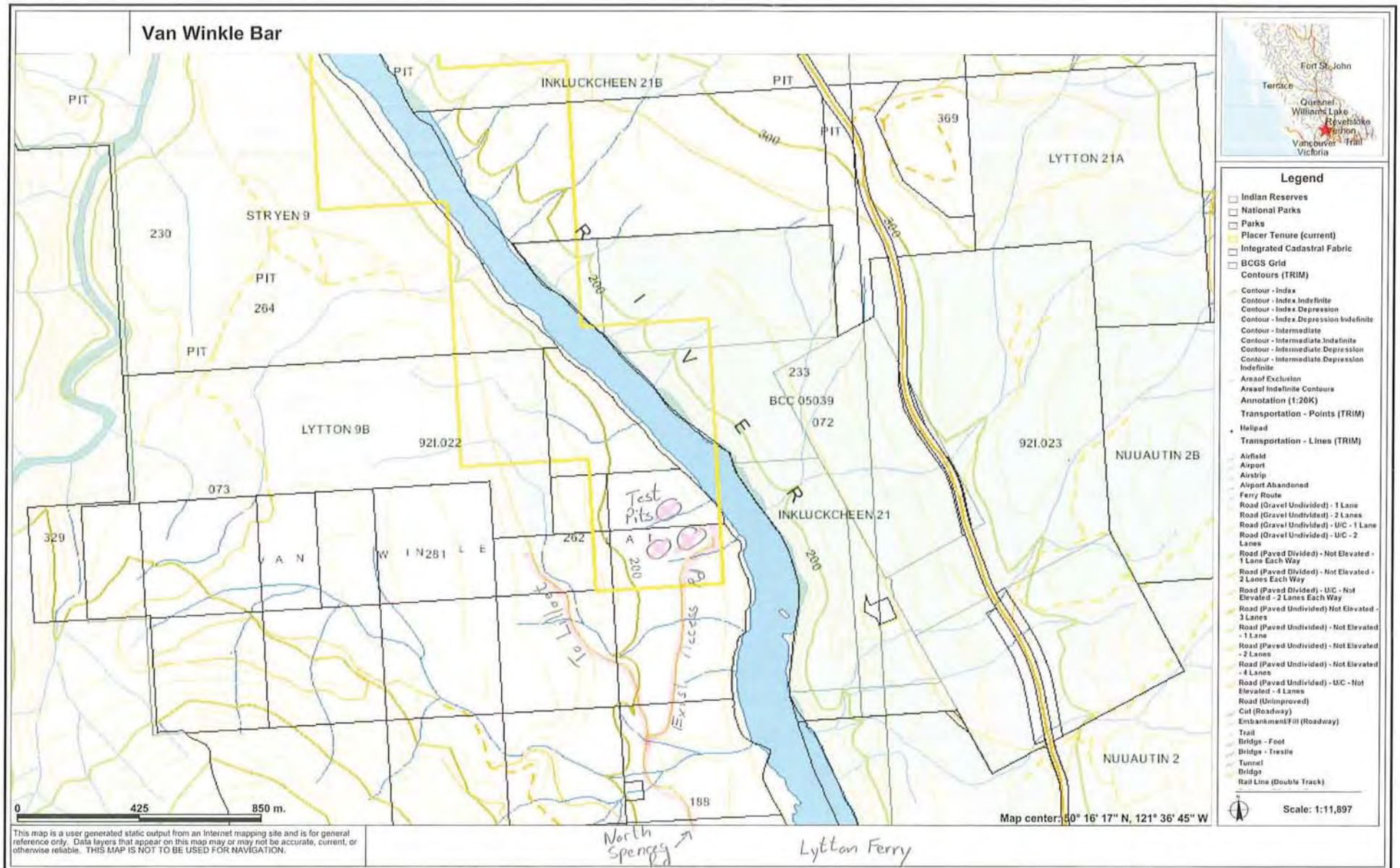
Scale: 1:11,897

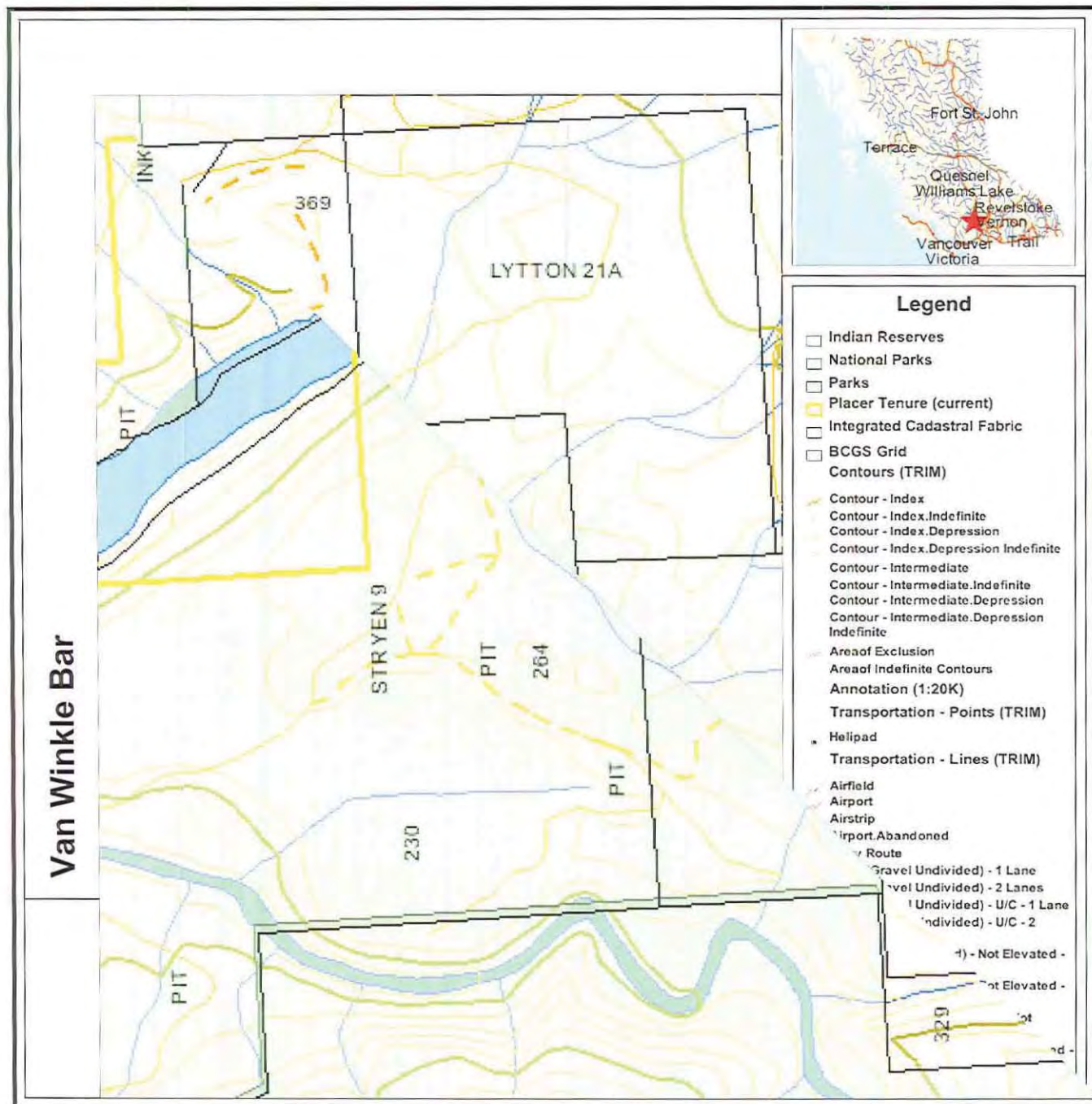
This map is a user generated static output from an Internet mapping site and is for general reference only. Data layers that appear on this map may or may not be accurate, current, or otherwise reliable. THIS MAP IS NOT TO BE USED FOR NAVIGATION.

North
Spencey

Lytton Ferry

Map center: 50° 16' 17" N, 121° 36' 45" W





EMERGENCY MANAGEMENT PLAN

I Mine Operation Information

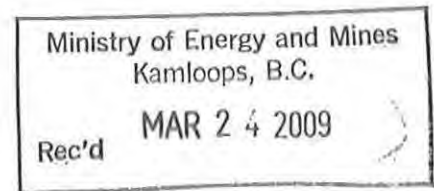
Site Manager Bill Morgan 604.992.1154

s.22

Email: bmorgan@hazco.com

Ministry of Energy & Mines contact:

- a. Steve Rothman, H&S Inspector, 250.371.6053
- b. John Cox, H&S Inspector, 250.371.6063



No mine number available

Mine Manager: Bill Morgan

Type of Operation: Placer – Test pitting

Location: Latitude 121.°36' 42" West Longitude 50.°16.'9" North

Number of employees: 3 on site

Alternate

s.22

The following Emergency Management Plan (EMP) details the undertakings that will be exercised in the event of a spill, medical emergency or fire during excavation of test pits located near the Fraser River on Placer Claim 575011.

II HAZARD ASSESSMENT

The following areas have been identified as potential hazards:

- Loading tanks and equipment with fuel
- Equipment rollover
- Failure of hydraulic lines on machinery
- Medical emergencies
- Fire

EQUIPMENT FAILURE

The equipment will be inspected for damage, faults, open valving or missing plugs prior to being filled. The tanks and equipment will be filled through use of a designated fuel truck. The equipment will be properly positioned and adequately secured prior to fuelling.

In transit, the fuel tanks will be periodically inspected to ensure that vibrations, stress or twisting has not created damage, a leak or loosened any valving or plugs.

- An approved fuel transfer pump will be employed with appropriate grounding of all lines and vessel prior to any transfer is made and maintained during all times.

CONTAINMENT EQUIPMENT

All personnel conducting related work will be orientated to the spill prevention and mitigation plan. Personnel will also have reviewed spill supplies and received instruction in the use of these supplies as it pertains to the hazard assessment.

Spill supplies will include the following:

Personal Protective Equipment

- Appropriate supply of hand protection (nitrile or rubber)
- Eye / face protection
- Body / skin protection with a appropriate disposal suit
- Non porous foot protection

Materials

- Hydrocarbon pads and booms
- Pails
- A disposal container and / or bags
- Dyke and plug compound
- Transfer pump and hose

FIRE/EXPLOSION

To reduce the likelihood of fire there will be no burning of waste material.

No smoking is permitted

Routine fire prevention equipment to be onsite:

- Shovels
- Chain saws
- 1.5 inch fire pump with 300 ft of discharge line
- Excavator supplied with a fire extinguisher

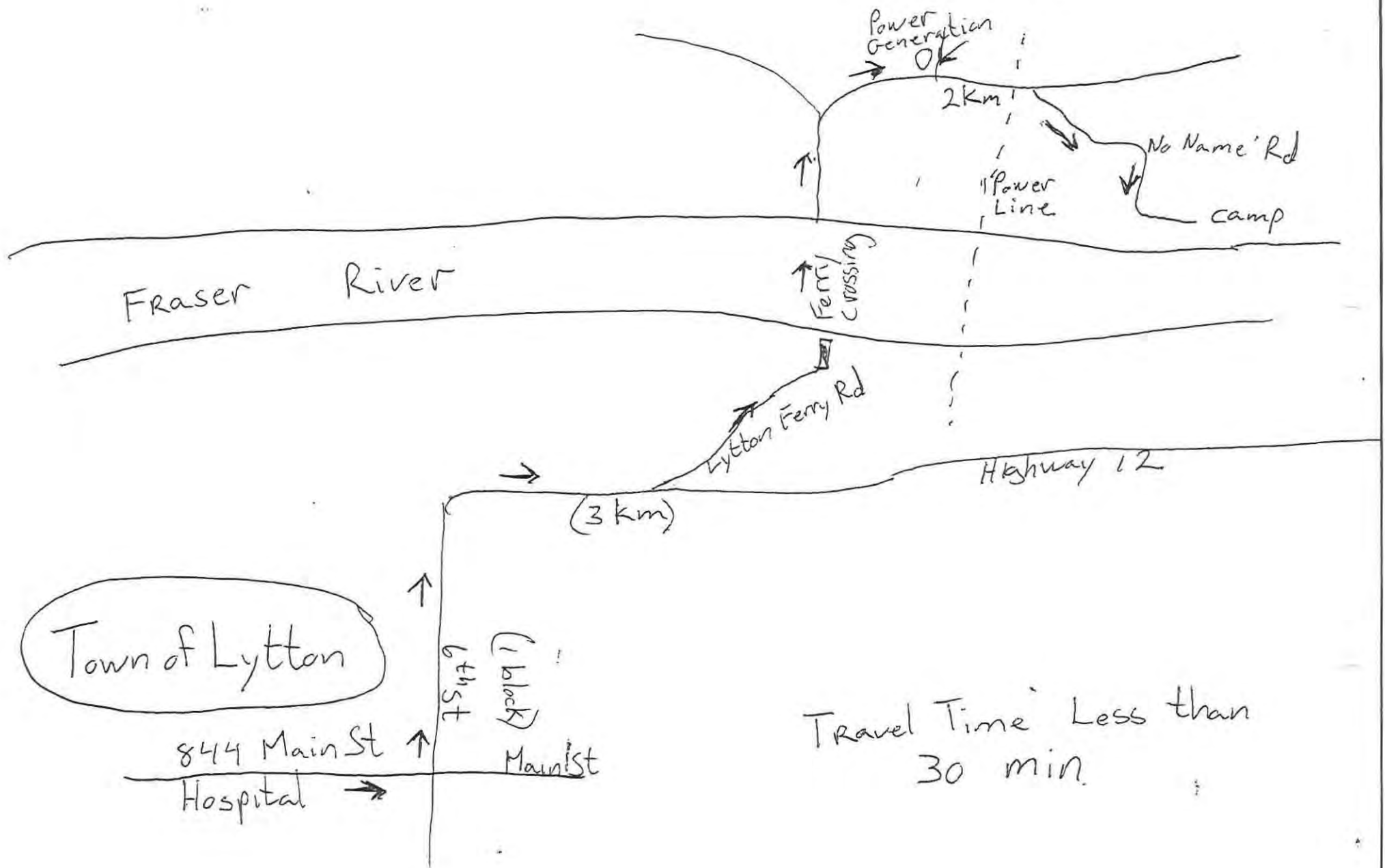
Emergency contacts numbers are provided.

PROCEDURES FOR EQUIPMENT FIRES

Move to an isolated area.
Shut down the equipment.

Turn right on Highway 12 and travel north toward the town of Lilloet for 3 km. At 3 km a road called Lytton Ferry road turns left to the Lytton ferry. Turn left on this road and travel 1 km to the Lytton ferry. Take the ferry across the river. Arriving at the other side stay to the right and head north toward the town of Lilloet for 2km, At 2 km from the ferry turn right on a small dirt road. The road is approx 1 km long ending at the Fraser River. The test pitting operation is located at the end of this road.

Attached maps show the hospital location.



Travel Time Less than
30 min.





The Best Place on Earth

27-Feb-09

File: 14675-20/1620779

Bill Morgan

s.22

Dear Bill Morgan

**Re: Application for Mines Act Permit
Property : PC 575011**

Receipt is acknowledged of your Notice of Work and Reclamation dated 12-Feb-09 for the above noted property. Please be advised the initial review of your application indicated that further processing of your proposal cannot take place for the following reasons:

1. The map provided is not sufficient. Please provide both a regional map that shows the claim in relation to the nearest community, and a more detailed map showing the exact location of the proposed activities, including all access roads, rivers, etc;
2. The Emergency Response Plan (ERP) is missing information, including Section 1 Mine/Operation Information and Section 6 Directions to the Site. You have included directions **from** site but the idea is that emergency personnel must be able to navigate **to** the site. You must also include a map that can be used for navigational purposes.
3. The contact list supplied in the ERP must include Ministry of Energy & Mines personnel:
 - a. Steve Rothman, H&S Inspector, 250-371-6053
 - b. John Cox, H&S Inspector, 250-371-6063

Should you require further information or wish to discuss your proposal please do not hesitate to contact me.

Sincerely,

Ann Brunke
Inspector of Mines

Encl ERP Guidelines

EMERGENCY MANAGEMENT PLAN

Site Manager Bill Morgan 604.992.1154

Alternate s.22

The following Emergency Management Plan (EMP) details the undertakings that will be exercised in the event of a spill, medical emergency or fire during excavation of test pits located near the Fraser River on Placer Claim 575011.

HAZARD ASSESSMENT

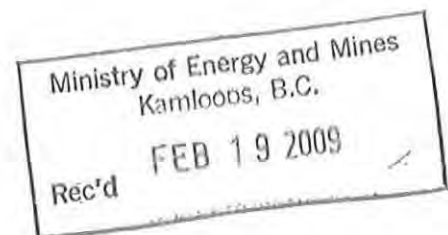
The following areas have been identified as potential hazards:

- Loading tanks and equipment with fuel
- Equipment rollover
- Failure of hydraulic lines on machinery
- Medical emergencies
- Fire

LOADING AND INSPECTION

The equipment will be inspected for damage, faults, open valving or missing plugs prior to being filled. The tanks and equipment will be filled through use of a designated fuel truck. The equipment will be properly positioned and adequately secured prior to fuelling.

In transit, the fuel tanks will be periodically inspected to ensure that vibrations, stress or twisting has not created damage, a leak or loosened any valving or plugs.



SPILL RESPONSE

In the event of a spill, the hierarchy of mitigation will follow:

- 1.) Life and Health preservation,
- 2.) Property conservation,
- 3.) Environmental impact reduction

In the event of spill detection, the following steps will be taken.

- Halt all work in the affected area
- Ensure that all personnel are accounted for, treated or rescued as a priority
- Notify outside resources as required of occurrence and possible assistance
- Eliminate all ignition sources
- Identify source of leak, ensuring personal protective equipment is appropriately worn and the investigation of the source is safe to conduct
- Attempt to discontinue leak from source as first priority, which may include:
 - o Plug or valve alteration
 - o tank positioning
 - o Physical plug or patching
 - o Movement of the tank to a location where positioning may assist
- If leak can not be controlled, employ spill containment.

Spill containment may include:

- o Controlling / directing leak into another temporary container
- o Minimize the travel of the leaking fuel by dyke or direction
- o The use of absorbent material to collect liquid
- Spills onto the ground will be collected, packaged and disposed of in an appropriate compliant route
- Spills into potential water ways must be identified and contained as safely as possible with consideration of the downstream environment.
- Transfer of partial or full load of remaining fuel into a different appropriate container

The following considerations will be taken in fuel transfer:

- o Pre transfer preparation must be take place to ensure that a spill doesn't take place during.
- o Employ the use of secondary containment. Ensure that pads and other appropriate spill equipment are in place.
- o An approved fuel transfer pump will be employed with appropriate grounding of all lines and vessel prior to any transfer is made and maintained during all times.

CONTAINMENT EQUIPMENT

All personnel conducting related work will be orientated to the spill prevention and mitigation plan. Personnel will also have reviewed spill supplies and received instruction in the use of these supplies as it pertains to the hazard assessment.

Spill supplies will include the following:

Personal Protective Equipment

- Appropriate supply of hand protection (nitrile or rubber)
- Eye / face protection
- Body / skin protection with a appropriate disposal suit
- Non porous foot protection

Materials

- Hydrocarbon pads and booms
- Pails
- A disposal container and / or bags
- Dyke and plug compound
- Transfer pump and hose

FIRE PROTECTION

To reduce the likelihood of fire there will be no burning of waste material.

No smoking is permitted

Routine fire prevention equipment to be onsite:

- Shovels
- Chain saws
- 1.5 inch fire pump with 300 ft of discharge line
- Excavator supplied with a fire extinguisher

Emergency contacts numbers are provided.

PROCEDURES FOR EQUIPMENT FIRES

Move to an isolated area.

Shut down the equipment.

Extinguish the fire

Drench the machine with water to ensure that the fire is completely out.

EMERGENCY COMMUNICATION

Bill Morgan – Site Manager Home: s.22
Mobile: (604) 992-1154

s.22

Forest Fire 1 800 663 5555 from a cell *5555

Provincial Emergency Program (PEP) 1 800 663-3456

Lytton's St. Bartholomews Hospital 1 250 455-2221

Kamloops Ambulance Dispatch 1 800 661-2257

DIRECTIONS FOR MEDICAL ATTENTION

Hospital in Lytton

844 Main St. Lytton, BC

Emergency 1 (250) 455-2221

Fax 1 (250) 455-6621

Directions to the Hospital

Leaving the mine site drive approx 2 km South to the cable ferry crossing to Lytton from the west side of the Fraser River. From the ferry travel 1 km back to the town of Lytton along the Lytton Ferry Road to Highway 12 and turn right. Travel 3 km south along Highway 12 to 6 th Street and turn left. Travel east for 1 block on 6 th street and turn right on Main Street. Travel south along Main Street for less than one block arriving at 844 Main Street. The travel time should be just over 20 min.

Attached maps show the hospital location.



West Coast Title Search Ltd.

Email: info@wcts.com

New Westminster
99 Sixth Street V3L 5H8
Tel: 604.659.8600
Fax: 604.525.2593
Toll Free: 1.800.553.1936

Vancouver
840 Howe St. - #100, V6Z 2L2
Tel: 604.659.8700
Fax: 604.682.5793
Toll Free: 1.800.806.2788

Victoria
754 Broughton St. - #100, V8W 1E1
Tel: 250.405.6000
Fax: 250.383.1614
Toll Free: 1.800.667.7767

Account #: VISA / MC

Contact: Bill Morgan

s.22

Phone: 604 214 7013

Fax: 604 214 7017

E-Mail: bmorgan@hazco.com

- ☐ NEW WESTMINSTER
☐ VANCOUVER
☐ VICTORIA
☒ LAND REGISTRY
☐ CORP/COMM/MISC
☐ COURT REGISTRY
☐ PROCESS SERVING

WCTS CODE 109

FILE REF:

DATE:

3:50 10/2/09

LAND REGISTRY

Search

- ☒ TITLE ☐ NAME
☒ LIEN ☒ X

Obtain

- ☐ LEGAL ☒ TAX
MUNIC:

Copy

- ☐ NON-FIN
☐ FINANCIAL
☒ PLAN (LOT)
☐ PLAN (SRW, ETC.)

Register

- ☐ TRANSFER ☐ RELEASE
☐ MORTGAGE ☐ STC
☐ MTG WITH A/R ☐ CPL
☐ SEPARATE A/R ☐

- ☐ HOLD ☐ File on:

- ☐ Pre ☐ NO PRE / NO PRINT ☐ Post
☐ Phone ☐ #S ☐ POST
☐ Fax ☐ DOCS ☐ POST ☐ POST & DOCS
☒ E-mail ☐ DOCS ☐ POST ☐ POST & DOCS

CORPORATE / COMMERCIAL / MISC

Search

- ☐ COMPUTER PRINTOUT
☐ BASIC
☐ FULL
☐

Register/File

- ☐ NAME RESERVATION*
☐ CERTIFIED*
☐ COPIES
☐

Priority Service*

- (Additional Disb. and Fees)
☐ MOTOR VEHICLES
☐ VITAL STATISTICS*
☐ SHIPS REGISTRY
☐ FED BANKRUPTCY

MEET:

DELIVERY TO/FROM:

ENCLOSED
CHECKS:

COURT REGISTRY

Search (Specify Names/Dates)

File

Action #:

- ☐ SUPREME/CIVIL ☐ DIVORCE/FAMILY ☐ CHAMBERS
☐ SM CLAIMS ☐ PROV/FAMILY ☐ FEDERAL
☐ SUP/CRIMINAL ☐ APPEAL ☐ PROBATE
☐ PROV/CRIMINAL ☐ BANKRUPTCY ☐ TRIAL
☐ Copy (Specify Documents)

PROCESS SERVING

Serve ☐ Locate ☐

Deadline for Service:

DATE:

TIME:

- ☐ COOPERATIVE ☐ MALE
☐ EVASIVE ☐ FEMALE
Affidavit Req'd: ☐ YES ☐ NO

NON-TAXABLE
DISB.TAXABLE
DISB.TAXABLE
FEES

LEGAL / ROLL #

TAX INFO

SEARCH X7

COPIES

IMAGED COPIES

PLAN / SURVEY

PRE / PRINT

POST

NAME RES / CERT'D

REGISTER / FILE

2ND REGISTER / FILE

HOLD

MEET / DELIVERY

REJECT / AMEND

COUNTER / ATTEND

PHONE / FAX / E-MAIL

X / ATTEMPT

WIT

ITY / RUSH

ER / MAIL

NDLING

TOTALS

TAXABLE
TOTAL

G.S.T. 105630594 RT

NON-TAXABLE
TOTAL

Total

Thank You

VOICE #

037505

D MM YY

TO PROTECT PRIVACY
CREDIT CARD
INFORMATION BLOCKED

Ministry of Energy and Mines
Kamloops, B.C.

Rec'd FEB 19 2009

Pages 26 through 44 redacted for the following reasons:

s.3



The Best Place on Earth

Ph: (250) 952-0475

June 3, 2009

File: P-4-163
14675-55-04
Mine # 1620779

Bill Morgan
13511 Vulcan Way
Richmond, BC
V6V 1K4

Ministry of Energy and Mines
Kamloops, B.C.

Rec'd JUN - 9 2009

Dear Sir:

Re: Return of Reclamation Security
Reclamation Permit P-4-163
Property: PC 575011
Pursuant to the Mines Act

As requested by our District Inspector, we are returning your security deposit.

We have forwarded a request to our Financial Operations Branch to process the return of your \$2,000.00 security, and you should receive a cheque from the Ministry of Finance within the next month.

Your file is now closed.

Yours very truly,

D. Howe

Al Hoffman, P. Eng
Chief Inspector of Mines

AH/tw

cc: Ann Brunke, Inspector of Mines, Kamloops
cc: Financial Operations Branch

Permit #: P-4-163 Mine Number: 1620779
Mine Name: PC 575011
Company Name: Bill Morgan
13511 Vulcan Way, Richmond, BC V6V 1K4

To: Reclamation Section

Please release the Security held on the above Permit for the following reason:

1. ☐ The mine is closed. I have inspected the site and verify the reclamation objectives have been met; OR
☐ I have other documentation that the reclamation objectives have been met (copies attached).
2. ☐ Ownership of the mine has changed. I have **amended** the Permit to the name of the new owner and have received the new Security from the new owner, and they have assumed the liability.

Date of Amendment: _____

Name of New Permit Holder: _____

3. ☐ There has been a corporate name change with the present company.

Previous Name: _____


New Name (please attach documentation verifying name change):

The Permit has been amended to reflect the name change, and Security has been received in the name of the new company/individual. Liability is assigned to the new corporate entity.

Date of Amendment: _____

4. ☒ Other (please provide a brief explanation below):

Client requested closure of permit and return of security as program was never started and there are insurmountable issues that do not allow for any work to be done in the area - see attached email.

Signed: 
Inspector of Mines

Date: June 1, 2009

PLEASE NOTE: This form does not apply to Minister's Permits



The Best Place on Earth

May 12, 2009

File: 14675-20/1620779

Bill Morgan

s.22

Dear Bill Morgan:

**Re: Mines Act Permit P-4-163
Approval # 09-1620779-0512
Property PC 575011**

Please find enclosed your Mines Act permit which authorizes placer activities as detailed in the Notice of Work and Reclamation Program dated February 12, 2009. The Notice of Work and Reclamation Program forms part of the permit and you are reminded that you may not depart from the permitted program without written authorization.

Please ensure that you and all persons who are carrying out activities in accordance with this permit comply with all terms and conditions of the permit and are familiar with the permitted work program. This permit applies only to the requirements under the *Mines Act* and Health, Safety and Reclamation Code for Mines in British Columbia (Code). Other legislation may be applicable to the operation and you (the Permittee) may be required to obtain approvals or permits under that legislation.

Also enclosed is a photocopy of your cheque #4297-8007-5 in the amount of \$2,000, and comments from Ministry of Environment – Kamloops, for your information and action.

Please provide me with written notice at least 7 days prior to ceasing work on the program. An Annual Summary of Activities form is enclosed for your convenience. Until this permit is closed, you must file this information by March 31 of each year. Failure to comply with the Code may impact your ability to obtain future permits and work authorizations.

Sincerely,

Ann Brunke
Inspector of Mines

Encl. Permit/NOW/ASPA

cc: Reclamation Section, Victoria

PROVINCE OF BRITISH COLUMBIA
MINISTRY OF ENERGY, MINES AND PETROLEUM RESOURCES

APPROVAL OF WORK SYSTEM
AND
PERMIT APPROVING RECLAMATION PROGRAM - PLACER OPERATIONS
(Issued pursuant to Section 10 of the Mines Act R.S.B.C. 1996, c. 293)

Permit No.: P-4-163

Mine No.: 1620779

Issued to: Morgan, Bill

s.22

for placer work on the following claims and/or leases:
575011

Map Reference: NTS:
Trim: 0921022

Lat: 50.26886
Northing: 5569449

Long: -121.60982
Easting: 599072


Located at: PC 575011

CLOSED

The Approval of the work system is issued for the period April 1, 2009 to July 31, 2009.

This Approval and Permit are issued pursuant to Section 10 of the Mines Act, and are subject to the appended conditions.

Issued this 12th day of May in the year 2009.


for Al Hoffman, P.Eng
Chief Inspector of Mines

5. **Documentation:**

While it remains valid and subsisting, a copy of this Approval must be kept at the subject placer mining property, and must be available to authorized inspectors and other authorized government officials.

- (i) all of the requirements of the approved Program at the proper time, and
- (ii) all of the orders and directions of the Chief Inspector or an Inspector respecting the execution of the approved Program.

4. Technical Conditions and Limitations on Operations - I:

The Permittee shall conduct the Operations and carry out the Program in compliance with the following conditions and constraints, unless exempted by the Inspector of Mines after consultation with the appropriate staff in other government agencies and consideration of their concerns:

(a) Topsoil and Overburden:

Topsoil and overburden (to rooting depth) shall not be removed from the subject placer mining property, but shall be removed from operational areas first, and stockpiled separately in a manner which is adequate to prevent their entry into any watercourse, and which makes possible their re-use for reclamation purposes.

(b) Location of Facilities:

Access road construction shall be performed in compliance with Part 9.10.1, of the Code, as well as with the conditions of this Permit.

(c) Protection of Watercourses, Fish and Wildlife:

- (i) Forest cover and vegetation within a minimum of ten (10) horizontal metres of the natural boundary* of any watercourse shall not be disturbed or removed. (Streamside vegetation provides food and cover for fish, and wetlands also provide important wildlife habitat).
- (ii) Every effort shall be made to minimize the impacts of access development and mining operations on fisheries and wildlife habitats, and to maximize the opportunity to reclaim the minesite upon abandonment.
- (iii) Forest cover, topsoil and debris shall be disposed of in such a manner as to prevent their entry into any watercourse, defined as any stream, lake, pond, river, creek, spring, ravine or swamp.

(e) Condition of the Land:

At the termination of the Operations each year, disturbed areas are to be left in a neat, clean and safe condition. At the final completion of the Operations, all areas shall be leveled to conform with the natural terrain, covered with topsoil or overburden, and revegetated. All disturbed areas shall be reclaimed to the satisfaction of the Chief Inspector.

(f) Buildings:

Buildings will only be permitted if they are required for the Operations, and can be constructed only following written approval of the Inspector of Mines. At the completion of the Operations, all buildings are to be completely removed from the site, and any foundations must be covered with overburden and revegetated.

(g) Equipment:

At the final completion of the Operations, all equipment is to be completely removed from the subject placer mining property.

(h) Trees and Slash:

At the completion of the Operations, all dead trees and slash must be burned or buried.

5. Technical Conditions and Limitations on Operations - II:

The Permittee shall conduct the Operations and carry out the Program in compliance with the following conditions and constraints, unless exempted by means of either appropriate formal approvals from other government agencies (as identified), or, where appropriate, by consents from relevant private parties:

(a) Protection of Watercourses and Fish:

- (i)** Water intakes and those diversions authorized under Condition **5(e)** (see below) shall be screened, in accordance with the specifications of the Department of Fisheries and Oceans and the Ministry of Environment, to prevent the entry of fish.

- (i) Mining production is such that no chemicals or mercury are used to recover a mineral, and tailings are discharged to a tailings pond with a minimum of 0.5 metres of freeboard, and the water in the tailings pond:
 - A. is pumped back to the Operations for reuse; or
 - B. is left in the pond and allowed to seep into the ground in a manner which does not result in the entry of suspended solids into a body of water at any point downstream of the Operations; or
 - C. is partly pumped back, as referred to in subparagraph (A), and is partly left, as referred to in subparagraph (B), or
 - D. the mine is located, as shown on the National Topographic System of Mapping, on Birch Creek 104N/11W, Boulder Creek 104N/11W, Ruby Creek 104N/11W, Otter Creek and its tributaries 104N/11W, Wright Creek 104N/11W, Quartz Creek 104N/11E, Spruce Creek and its tributaries 104N/11W and 104N/12E, Pine Creek between Birch Creek and Atlin Lake 104N/11W and 104N/12E, McKee Creek 104N/5E and 104N/6W, Snowy Creek 104P/5E, or Dease Creek 104J/9E.
- (ii) The person carrying out the Operations provides to the Regional Waste Manager, Ministry of Environment on his request, information which allows him to determine the existence and extent of the discharge of waste, and to determine that no permit or approval is required.

(d) **Beaver Dams:**

Disturbance or removal of beaver dams is not approved under this Permit.

(e) **Diversion of Watercourses:**

Diversion of watercourses and other changes in and about a stream are not approved under this Permit.

(f) **Forest Resources:**

Cutting of trees is not approved under this Permit.

10. **Mineral Tenure:**

The Permittee may only exercise rights to undertake the Operations in accordance with all of the provisions of the **Mineral Tenure Act**, and the Operations may only be undertaken on placer mineral tenures which are in good standing, and for which the Permittee has the legal right to operate, either as tenure holder or by valid and subsisting authorization from the tenure holder. Notwithstanding any other statements and conditions in this Permit, this Permit does not approve the production of more than two thousand (2,000) cubic metres of pay dirt per legacy claim per year, or one thousand (1,000) cubic metres of pay dirt per cell per cell claim per year, on placer claims.

11. **Other Applicable Legislation:**

This Permit applies only to the requirements under the **Mines Act**, and other legislation and regulations may be applicable to the Operations.

12. **Variances:**

Where, during the course of Operations, the Permittee wishes to conduct work which does not comply with the terms and conditions of this Permit, the Permittee must apply to the Chief Inspector of Mines or the Inspector of Mines for an amendment to this Permit.

13. **Documentation:**

While they remain valid and subsisting, both this Permit and appropriate and up-to-date mineral tenure documentation (including maps of the subject placer mining property, showing both placer claims and placer leases) must be kept at the subject placer mining property, and must be available to authorized inspectors and other authorized government officials.

14. **Special Conditions:**

1. Progressive reclamation shall be conducted at all times;
2. Prior to removal of equipment from site, all disturbances shall be cleaned of debris, contoured and revegetated using a mixture appropriate for the area. Should it be necessary to maintain open trench/test pits, the trenches/test pits shall be adequately sloped and provided with easy egress, and signs shall be posted warning of the open holes;
3. Use of motorized vehicles is restricted to existing disturbances. Vehicles shall be parked away from the water course and where possible not upon vegetation;
4. An emergency spill kit shall be available on site;
5. All motorized equipment placed upon the shoreline within 10 meters of the high water mark shall have drip pans capable of containing 110 % of the hydrocarbons contained within the motorized equipment.



Ministry of
Energy, Mines
and Natural Gas

November 14, 2012

File: 18060-02-09
Mine No.: 1620779

Peter Wright
Box 5
Barkerville, BC V0K 1B0

Re: Mine Inspection November 5, 2012
Property: PC 575011

Enclosed are two copies of my Inspection Report for the above noted property and date.

As noted on page one of the report, please fill in the appropriate areas responding to the Inspector's comments, sign and date the first page, initial the subsequent page(s) and return a copy with your comments to the writer.

Yours truly,

Tom Charles
Inspector of Mines

Encl: Inspection Report 24463



Ministry of
Energy and Mines

Province of British Columbia
**Ministry of Energy and
Mines**

Report of Inspector of Mines
(Issued pursuant to Section 15 of the *Mines Act*)

Inspection No.: 24463
File: 18060-02-09
Mine No.: 1620779
Permit No.: P-4-163
Emp/Cont: 2 / 0
Orders H&S: 0 RECL: 0
Stop Work: 1

Inspection Report

NAME OF MINE	PC 575011	LOCALITY	50.269, -121.612 Lillooet
OWNER/OPERATOR	Wright, Peter	ADDRESS	Box 5 Barkerville BC V0K 1B0
MANAGER	Peter Wright	AREAS INSPECTED	Test Pit #1 and processing area

Persons Contacted

MANAGEMENT Perry Leopold
OHS COMMITTEE
WORKERS

A copy has been forwarded to the Joint Occupational and Safety Committee and the union as applicable. The Mine manager shall complete the right hand column noting specific corrective actions taken by a specified date, and return a copy to the Inspector within 15 days of receiving the report. Further the manager shall post a copy to the bulletin board, to be replaced by a copy showing the manager's response. In this document, Code means Health, Safety and Reclamation Code for Mines in British Columbia.

INSPECTION ORDERS

The site was inspected on the morning and afternoon of Monday, November 05, 2012 by the writer, due to a complaint filed by s.22, s.15 re. trespass and using band controlled roadway without authorization.

There was very little work being done when I arrived at the site. Peter Wright was getting ready to move his small backhoe and store it at the site until an agreement had been reached with the s.22

The first test pit was already being reclaimed. A GPS reading was taken at the site of the test pit, and will be plotted later. (50.26631, -121.61023)

There were no other infractions noted at the time. Left work site at around 11:45 am.

I then went to s.22, s.15 have a chat with s.22, s.15 told me that s.22, s.15 had not received the proper notification as required under Section 19 of the Mineral Titles Act. Since s.22, s.15 had a

MANAGERS RESPONSE OF ACTION TAKEN

Tom Charles

Inspector of Mines

441 Columbia Street Kamloops BC V2C 2T3

Address

Date of Inspection: 11/5/2012

Copies To

Signature - Inspector of Mines

Signature - Manager

Dated: Nov 13, 2012

INSPECTION ORDERS	MANAGERS RESPONSE OF ACTION TAKEN
<p>computer available, I gave s.22, s.15 the coordinates of Test Pit #1, and it plotted approx. 25 metres south of PC 575011, or nowhere near the permitted area. This area was also found to be in Crown land that you <u>could not</u> stake. I left s.22, s.15 at about 2:30 in the afternoon. (enroute to another complaint 33 km north of Lytton)</p> <p>The client shall be held accountable for reading the permit cover letter, as the cover letter clearly indicates the work undertaken shall be part of the (present) Notice of Work, and any other work not included in the present Notice of Work requires the approval of the Chief Inspector of Mines before proceeding. In most cases, this will require an amendment to the existing Notice of Work.</p> <p>Since Don Smith was not in the office, I deferred my decision on this property until I could get more information on the area. It was actually the Upper Stein Forest Wilderness Area, an area reserved from mineral and placer staking.</p> <p>On Friday, November 09, 2012, I issued a Stop Work Order on the area, but the crew had already pulled out. This Stop Work Order will be in effect until an agreement has been reached with s.22, s.15</p>	

Date of Inspection

11/5/2012

Initials



(Inspector)

Initials

(Manager)

**PROVINCE OF BRITISH COLUMBIA
MINISTRY OF ENERGY, MINES AND PETROLEUM RESOURCES**

**APPROVAL OF WORK SYSTEM
AND
PERMIT APPROVING RECLAMATION PROGRAM - PLACER OPERATIONS**
(Issued pursuant to Section 10 of the **Mines Act** R.S.B.C. 1996, c. 293)

Permit No.: **P-4-163**

Mine No.: **1620779**

Issued to: **Morgan, Bill**

s.22

for placer work on the following claims and/or leases:
575011

Map Reference: NTS:
Trim: 0921022

Lat: 50.26886
Northing: 5569449


Long: -121.60982
Easting: 599072

Located at: **PC 575011**

The Approval of the work system is issued for the period April 1, 2009 to July 31, 2009.

This Approval and Permit are issued pursuant to Section 10 of the **Mines Act**, and are subject to the appended conditions.

Issued this 12th day of May in the year 2009.



for **Al Hoffman, P.Eng**
Chief Inspector of Mines

PREAMBLE

Whereas:

1. Notice of intention to commence work was given on **February 19, 2009**
2. A report and plan of the work system for the proposed placer exploration and/or development and/or mining activities (hereinafter termed the "Operations"), dated **February 12, 2009**, was filed with the Inspector of Mines on **February 19, 2009**.
3. A proposed program for the protection and reclamation of the surface of the land and watercourses affected by the Operations (hereinafter termed the "Program"), dated **February 12, 2009**, was filed with the Inspector of Mines on **February 19, 2009**.

APPROVAL OF THE WORK SYSTEM (the "Operations")

The Chief Inspector of Mines (Chief Inspector) hereby approves the report of the work system for the proposed Operations for the stated period, subject to compliance with the following conditions:

1. Mine Plan Modifications:

The owner, agent or manager (herein called the Permittee) shall not depart from the report and plan of the work system to any substantial degree without the written approval of the Inspector of Mines.

2. Mines Act and Code:

The Permittee shall comply with all of the provisions of the **Mines Act** and the Health, Safety and Reclamation Code for Mines in British Columbia (Code).

3. Termination of Work:

Pursuant to Part 10.5.1 of the **Code**, notice of intention to stop work and a report of work done shall be filed with the Inspector of Mines not less than seven (7) days prior to cessation of work.

4. Term of Approval:

The Permittee shall not perform work on the subject placer mining property after the termination of the period for which implementation of the proposed Operations has been approved without first applying for, and receiving the approval of, the Inspector of Mines.

5. **Documentation:**

While it remains valid and subsisting, a copy of this Approval must be kept at the subject placer mining property, and must be available to authorized inspectors and other authorized government officials.

PERMIT APPROVING RECLAMATION PROGRAM (the "Program")

The Chief Inspector of Mines (Chief Inspector) hereby approves the proposed Program for protection and reclamation of the land and watercourses affected by the approved Operations, subject to compliance with the following conditions:

1. Mines Act and Code:

The permittee shall comply with all of the provisions of the **Mines Act** and the Health, Safety and Reclamation Code for Mines in British Columbia (Code).

2. Reclamation Security:

- (a) The Permittee shall maintain with the Minister of Finance security in the amount of **two thousand dollars** (\$2,000). The security will be held by the Minister of Finance and for the proper performance of the approved program and all the conditions of this permit in a manner satisfactory to the Chief Inspector.
- (b) The Permittee shall conform to all forest tenure requirements of the Ministry of Forests and Range. Should the Permittee not conform to these requirements then all or part of the security may be used to cover the costs of these requirements.
- (c) The Permittee shall conform to all Ministry of Environment approvals, licences and permit conditions, as well as requirements under the **Wildlife Act**. Should the Permittee not conform to these conditions, then all or part of the security may be used to fulfill these requirements.

3. Obligation to Reclaim:

During the entire period of the Operations, the Permittee shall:

- (a) continually and progressively reclaim the surface of the land affected by the Operations in accordance with the approved Program; and
- (b) in each year of the Operations, where required by the Chief Inspector, deposit security in an amount and form satisfactory to the Chief Inspector, so that, together with the deposit made under Condition 2 (a) above, and calculated over the estimated life of the Operations, there will be money necessary to perform and carry out properly:

- (i) all of the requirements of the approved Program at the proper time, and
- (ii) all of the orders and directions of the Chief Inspector or an Inspector respecting the execution of the approved Program.

4. Technical Conditions and Limitations on Operations - I:

The Permittee shall conduct the Operations and carry out the Program in compliance with the following conditions and constraints, unless exempted by the Inspector of Mines after consultation with the appropriate staff in other government agencies and consideration of their concerns:

(a) Topsoil and Overburden:

Topsoil and overburden (to rooting depth) shall not be removed from the subject placer mining property, but shall be removed from operational areas first, and stockpiled separately in a manner which is adequate to prevent their entry into any watercourse, and which makes possible their re-use for reclamation purposes.

(b) Location of Facilities:

Access road construction shall be performed in compliance with Part 9.10.1, of the Code, as well as with the conditions of this Permit.

(c) Protection of Watercourses, Fish and Wildlife:

- (i) Forest cover and vegetation within a minimum of ten (10) horizontal metres of the natural boundary* of any watercourse shall not be disturbed or removed. (Streamside vegetation provides food and cover for fish, and wetlands also provide important wildlife habitat).
- (ii) Every effort shall be made to minimize the impacts of access development and mining operations on fisheries and wildlife habitats, and to maximize the opportunity to reclaim the minesite upon abandonment.
- (iii) Forest cover, topsoil and debris shall be disposed of in such a manner as to prevent their entry into any watercourse, defined as any stream, lake, pond, river, creek, spring, ravine or swamp.

- (iv) Gravel or other material shall not be displaced, or removed from, within a stream channel or within a minimum of ten (10) horizontal metres of the natural boundary* of any watercourse.
- (v) Machinery and equipment shall not be operated within the wetted perimeter of any watercourse, and all stream crossings by mechanical equipment must receive prior written approval.
- (vi) Neither tailings nor any part of any tailings pond or settling pond shall be located within a minimum of ten (10) horizontal metres of the natural boundary* of any watercourse, and where water infiltrates to ground, this must not result in the entry of suspended solids into watercourses downstream of the Operations.
- (vii) All mined or otherwise disturbed ground surfaces, including cut banks, fill slopes and tailings piles, shall be stabilized annually by contouring and revegetating to prevent erosion and surface run-off from carrying sediment into adjacent watercourses.
- (viii) Locations for storage of fuel shall be sited and designed in a manner which will prevent any spillage entering any watercourse. Fuel storage in excess of 25 litres shall be located on an impermeable base within a berm of sufficient height to fully contain any spillage which may occur.

***Note to Condition 4(c):**

Natural Boundary means the visible high water mark of any lake, river, stream or other body of water where the presence and action of the water are so common and usual and so long continued as to mark upon the soils of the bed of the lake, river, stream or other body of water a character distinct from that of the banks, thereof, both in respect to vegetation, and in respect to the nature of the soil itself. In addition, the best estimates of the edges of dormant or old side channels and marsh areas are considered to be natural boundaries for the purposes of Condition 4(c).

(d) Suction Dredging:

Suction dredging is not approved under this Permit.

(e) Condition of the Land:

At the termination of the Operations each year, disturbed areas are to be left in a neat, clean and safe condition. At the final completion of the Operations, all areas shall be leveled to conform with the natural terrain, covered with topsoil or overburden, and revegetated. All disturbed areas shall be reclaimed to the satisfaction of the Chief Inspector.

(f) Buildings:

Buildings will only be permitted if they are required for the Operations, and can be constructed only following written approval of the Inspector of Mines. At the completion of the Operations, all buildings are to be completely removed from the site, and any foundations must be covered with overburden and revegetated.

(g) Equipment:

At the final completion of the Operations, all equipment is to be completely removed from the subject placer mining property.

(h) Trees and Slash:

At the completion of the Operations, all dead trees and slash must be burned or buried.

5. Technical Conditions and Limitations on Operations - II:

The Permittee shall conduct the Operations and carry out the Program in compliance with the following conditions and constraints, unless exempted by means of either appropriate formal approvals from other government agencies (as identified), or, where appropriate, by consents from relevant private parties:

(a) Protection of Watercourses and Fish:

- (i)** Water intakes and those diversions authorized under Condition **5(e)** (see below) shall be screened, in accordance with the specifications of the Department of Fisheries and Oceans and the Ministry of Environment, to prevent the entry of fish.

(b) Agricultural Land Reserve:

If the subject placer mining property is wholly or partially situated within an Agricultural Land Reserve (as denoted on the Agricultural Land Reserve maps, which may be viewed in both the local regional district office and the local B.C. Lands office), the following conditions apply:

- (i) The Operations cannot take place on, or create debilitation or disturbance of, cultivated agricultural lands.
- (ii) Access needed for the purpose of implementing the Operations and Program may be located through cultivated land, provided that the owner of the land gives written approval and further, provided that any land debilitated or disturbed by the access is repaired or rehabilitated to its prior state or condition or better on completion of the Operations.
- (iii) There shall be no disturbance of, or interference with, fences, gates, cattleguards and other farm-related developments and structures without the written approval of the owner of the land, lessee or an individual holding a water licence on the subject placer mining property.
- (iv) Any Agricultural Land Reserve lands which are not covered by Conditions 5 (b)(i), (ii) and (iii), and which are disturbed or debilitated by the Operations, shall be reclaimed in accordance with the requirements of the **Mines Act and Code** and of this Permit.
- (v) There must be compliance with all other legislation, including land use by-laws of a municipality or regional district, and also with decisions of any responsible authority which may be applicable.

(c) Waste Management:

The Permittee must obtain a permit or approval under the **Waste Management Act**, prior to commencing the Operations, unless exempted under the terms of the **Placer Mining Waste Control Regulation**, which allows certain placer mining activities without a permit in the following circumstances:

- (i) Mining production is such that no chemicals or mercury are used to recover a mineral, and tailings are discharged to a tailings pond with a minimum of 0.5 metres of freeboard, and the water in the tailings pond:
 - A. is pumped back to the Operations for reuse; or
 - B. is left in the pond and allowed to seep into the ground in a manner which does not result in the entry of suspended solids into a body of water at any point downstream of the Operations; or
 - C. is partly pumped back, as referred to in subparagraph (A), and is partly left, as referred to in subparagraph (B), or
 - D. the mine is located, as shown on the National Topographic System of Mapping, on Birch Creek 104N/11W, Boulder Creek 104N/11W, Ruby Creek 104N/11W, Otter Creek and its tributaries 104N/11W, Wright Creek 104N/11W, Quartz Creek 104N/11E, Spruce Creek and its tributaries 104N/11W and 104N/12E, Pine Creek between Birch Creek and Atlin Lake 104N/11W and 104N/12E, McKee Creek 104N/5E and 104N/6W, Snowy Creek 104P/5E, or Dease Creek 104J/9E.
- (ii) The person carrying out the Operations provides to the Regional Waste Manager, Ministry of Environment on his request, information which allows him to determine the existence and extent of the discharge of waste, and to determine that no permit or approval is required.

(d) Beaver Dams:

Disturbance or removal of beaver dams is not approved under this Permit.

(e) Diversion of Watercourses:

Diversion of watercourses and other changes in and about a stream are not approved under this Permit.

(f) Forest Resources:

Cutting of trees is not approved under this Permit.

(g) Access from Public Highways:

Development of road access from a public highway is not approved under this Permit.

(h) Heritage Resources:

Disturbance or salvage of heritage resources is not approved under this Permit.

6. Notice of Closure:

A report of reclamation shall be filed with the Inspector of Mines not less than seven (7) days prior to cessation of work, and this report shall accompany the notice which is required upon cessation of work under Part 10.6.1 of the **Code**.

7. Amendment of Permit:

The Chief Inspector of Mines reserves the right to amend the conditions set forth in this Permit.

8. Requisition of Security:

Where the Permittee fails to perform and complete the Program and/or fails to comply with the conditions of this Permit in a manner satisfactory to the Chief Inspector of Mines, the Chief Inspector of Mines may apply all or part of the security alluded to in Condition 2 towards payment of the cost of the work required to be performed and completed.

9. Return of Security:

On the final completion, discontinuance or abandonment of the Operations, and on the Chief Inspector of Mines being satisfied that the approved Program has been properly completed, the person who deposited the security under Condition 2 is entitled to a refund of it, less any amount paid out under Condition 8 (see above).

10. **Mineral Tenure:**

The Permittee may only exercise rights to undertake the Operations in accordance with all of the provisions of the **Mineral Tenure Act**, and the Operations may only be undertaken on placer mineral tenures which are in good standing, and for which the Permittee has the legal right to operate, either as tenure holder or by valid and subsisting authorization from the tenure holder. Notwithstanding any other statements and conditions in this Permit, this Permit does not approve the production of more than two thousand (2,000) cubic metres of pay dirt per legacy claim per year, or one thousand (1,000) cubic metres of pay dirt per cell per cell claim per year, on placer claims.

11. **Other Applicable Legislation:**

This Permit applies only to the requirements under the **Mines Act**, and other legislation and regulations may be applicable to the Operations.

12. **Variances:**

Where, during the course of Operations, the Permittee wishes to conduct work which does not comply with the terms and conditions of this Permit, the Permittee must apply to the Chief Inspector of Mines or the Inspector of Mines for an amendment to this Permit.

13. **Documentation:**

While they remain valid and subsisting, both this Permit and appropriate and up-to-date mineral tenure documentation (including maps of the subject placer mining property, showing both placer claims and placer leases) must be kept at the subject placer mining property, and must be available to authorized inspectors and other authorized government officials.

14. **Special Conditions:**

1. Progressive reclamation shall be conducted at all times;
2. Prior to removal of equipment from site, all disturbances shall be cleaned of debris, contoured and revegetated using a mixture appropriate for the area. Should it be necessary to maintain open trench/test pits, the trenches/test pits shall be adequately sloped and provided with easy egress, and signs shall be posted warning of the open holes;
3. Use of motorized vehicles is restricted to existing disturbances. Vehicles shall be parked away from the water course and where possible not upon vegetation;
4. An emergency spill kit shall be available on site;
5. All motorized equipment placed upon the shoreline within 10 meters of the high water mark shall have drip pans capable of containing 110 % of the hydrocarbons contained within the motorized equipment.

June 3, 2009

File: P-4-163
14675-55-04
Mine # 1620779

Bill Morgan

s.22

Dear Sir:

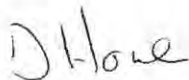
Re: Return of Reclamation Security
Reclamation Permit P-4-163
Property: PC 575011
Pursuant to the Mines Act

As requested by our District Inspector, we are returning your security deposit.

We have forwarded a request to our Financial Operations Branch to process the return of your \$2,000.00 security, and you should receive a cheque from the Ministry of Finance within the next month.

Your file is now closed.

Yours very truly,



for Al Hoffman, P. Eng
Chief Inspector of Mines

AH/tw

cc: Ann Brunke, Inspector of Mines, Kamloops
cc: Financial Operations Branch



BRITISH
COLUMBIA
The Best Place on Earth


Release of Security
Ministry of Energy, Mines and Petroleum Resources
Mining and Minerals Division

Permit #: P-4-163

Mine Number: 1620779

Mine Name: PC 575011

Company Name: Bill Morgan
13511 Vulcan Way, Richmond, BC V6V 1K4



To: Reclamation Section

Please release the Security held on the above Permit for the following reason:

1. ☐ The mine is closed. I have inspected the site and verify the reclamation objectives have been met; OR
☐ I have other documentation that the reclamation objectives have been met (copies attached).
2. ☐ Ownership of the mine has changed. I have **amended** the Permit to the name of the new owner and have received the new Security from the new owner, and they have assumed the liability.

Date of Amendment: _____

Name of New Permit Holder: _____

3. ☐ There has been a corporate name change with the present company.

Previous Name: _____


New Name (please attach documentation verifying name change):

The Permit has been amended to reflect the name change, and Security has been received in the name of the new company/individual. Liability is assigned to the new corporate entity.

Date of Amendment: _____

4. ☒ Other (please provide a brief explanation below):

Client requested closure of permit and return of security as program was never started and there are insurmountable issues that do not allow for any work to be done in the area - see attached email.

Signed: 
Inspector of Mines

Date: June 1, 2009

PLEASE NOTE: This form does not apply to Minister's Permits

Brunke, Ann EMPR:EX

From: Brunke, Ann EMPR:EX
Sent: Monday, June 1, 2009 1:48 PM
To: 'Morgan, Bill'
Subject: Request to close permit

Hi Bill,

Further to your email request, this is sufficient for us to close the permit and have the security returned to you, and I have today requested Victoria complete the necessary steps. You should receive your security back in the next few weeks. An inspection of the property will NOT be required!

It is indeed unfortunate that you could not proceed with your program.

Ann Brunke

Inspector of Mines
162 Oriole Road, Kamloops, BC V2C 4N7
e-mail: Ann.Brunke@gov.bc.ca
Telephone: 250-371-6059
Fax: 250-371-6070

From: Morgan, Bill [mailto:BMorgan@hazco.com]
Sent: Wednesday, May 27, 2009 11:27 AM
To: Brunke, Ann EMPR:EX
Subject: RE: File 14675-20/1620779

Ann,
Bit of a sharp turn of events here.

s.16

Therefore, we are not going to go ahead with the testing.

s.16
Would it be possible to cancel this permit? We have done no work under the permit. The only work that was done was some panning prior to applying for the permit.
What paper work would you need from me?



May 12, 2009

File: 14675-20/1620779

Bill Morgan

s.22

Dear Bill Morgan:

**Re: Mines Act Permit P-4-163
Approval # 09-1620779-0512
Property PC 575011**

Please find enclosed your Mines Act permit which authorizes placer activities as detailed in the Notice of Work and Reclamation Program dated February 12, 2009. The Notice of Work and Reclamation Program forms part of the permit and you are reminded that you may not depart from the permitted program without written authorization.


Please ensure that you and all persons who are carrying out activities in accordance with this permit comply with all terms and conditions of the permit and are familiar with the permitted work program. This permit applies only to the requirements under the *Mines Act* and Health, Safety and Reclamation Code for Mines in British Columbia (Code). Other legislation may be applicable to the operation and you (the Permittee) may be required to obtain approvals or permits under that legislation.

Also enclosed is a photocopy of your cheque #4297-8007-5 in the amount of \$2,000, and comments from Ministry of Environment – Kamloops, for your information and action.

Please provide me with written notice at least 7 days prior to ceasing work on the program. An Annual Summary of Activities form is enclosed for your convenience. Until this permit is closed, you must file this information by March 31 of each year. Failure to comply with the Code may impact your ability to obtain future permits and work authorizations.

Sincerely,

Ann Brunke
Inspector of Mines



Encl. Permit/NOW/ASPA

cc: Reclamation Section, Victoria

PROVINCE OF BRITISH COLUMBIA
MINISTRY OF ENERGY, MINES AND PETROLEUM RESOURCES


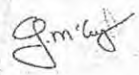
APPROVAL OF WORK SYSTEM
AND
PERMIT APPROVING RECLAMATION PROGRAM - PLACER OPERATIONS
(Issued pursuant to Section 10 of the Mines Act R.S.B.C. 1996, c. 293)

Permit No.: P-4-163

Mine No.: 1620779

Issued to: Morgan, Bill


s.22

 WILLIAM MORGAN		NEGOTIABLE AT CURRENT BUYING RATE FOR DEMAND EXCHANGE ON CANADA NEGOCIABLE AU COURS ACHETEUR EN VIGUEUR SUR EFFETS À VUE PAYABLES AU CANADA		s.21	
INTERNATIONAL MONEY ORDER / MANDAT INTERNATIONAL		01500 - GARDEN CITY SHOPPING CENTRE		2009-05-06	
RICHMOND, BC				DATE Y/A M/M D/J	
NAME OF REMITTER / DONNEUR D'ORDRE		TRANSIT NO. N° D'IDENTIFICATION		s.21	
PAY TO THE ORDER OF		BRANCH CENTRE BANCAIRE			
PAYER À L'ORDRE DE		MINISTRY OF FINANCE*****		\$*****2,000.00	
THE SUM OF LA SOMME DE		*****TWO THOUSAND		CANADIAN DOLLARS CAD DOLLARS CANADIENS	
				NOT OVER / NE DOIT PAS EXCÉDER \$5,000	
				FOR CANADIAN IMPERIAL BANK OF COMMERCE POUR LA BANQUE CANADIENNE IMPERIALE DE COMMERCE	
NOT OVER FIVE THOUSAND DOLLARS / NE DOIT PAS EXCÉDER CINQ MILLE DOLLARS					
TO TIRE: CANADIAN IMPERIAL BANK OF COMMERCE TORONTO CANADA				 CHIEF EXECUTIVE OFFICER / CHEF DE LA DIRECTION	

2404532
710 BIL-2007/02

s.21

Issued this 12th day of May in the year 2009.


for Al Hoffman, P.Eng
Chief Inspector of Mines

1620779 P-4-163

The information on this form and any supporting documents are subject to the *Freedom of Information and Protection of Privacy Act*. The information requested on this form is collected and used for the purpose of administering the *Mines Act* of British Columbia and the *Health, Safety, and Reclamation Code for Mines in British Columbia*. The *Mines Act* authorizes the collection of the requested information on this form. The completed form is routinely available to the public. Questions about how the *Freedom of Information and Protection of Privacy Act* applies to the information collected on this form can be directed to the Office of the Information and Privacy Commissioner, phone: (250) 487-4629, fax: (250) 587-1696, mailing address: P.O. Box 9058 Stn. Prov. Govt. Victoria, British Columbia, V8W 9A1.

Hand Operation: ☐ Yes ☒ No

If yes, complete items 1-6, 8-10, 12-15 only & applicable maps from 18

1. PLACER PROPERTY

LEASE #s:

EXPIRY DATES:

CLAIM #s: 575011

EXPIRY DATES: Mar 2/09

Previous Annual Work Approval Number (e.g. PRG1999-0100500-123): Not Known (Claims have been extensively mined likely turn of the century). Area to be tested is within previous tailings.

Reclamation Permit Number, if previously issued (may be several years old): Not Known

DURATION OF WORK: From: one week between April 1, 2009 To: July 31, 2009

2. LOCATION

Are surface rights to any part of this property privately owned? (Operator responsible for contacting Owner) ☒ Yes ☐ No

Name and address of private land owner: See attach PDI file

Mining division: Lilloet All NTS map sheets (e.g. 093G 02E): 0921: 022

Latitude: 121° 36' 42" West

Longitude: 50° 16' 9" North

3. ACCESS

Describe access route to property from nearest town (give exact distances in kms, including secondary roads):

From the town of Lytton head north for 1 km towards the town of Lilloet then turn left and take the Lytton cable ferry across the Fraser River. Landing on the west side travel North for 2 km then turn right on a small dirt road at 121° 36' 42" West and 50° 15' 43" North. This road carries on for approx 0.5 km and dead ends at the proposed test site.

Access is (please check): ☒ Existing ☐ To Be Constructed ☐ Both

Indicate type of existing access: ☐ All season road ☒ Four wheel drive ☐ ATV. Is there an alternative access route to the property? (explain): The access road is in very good condition and will likely allow passage of a two wheel drive.

4. OPERATOR/AGENT (Person or Company controlling property on behalf of the owner)

Name: Bill Morgan Telephone No: 604 992 1154 Fax No: NA

Company contact person: Same Address: s.22

City: s.22 Province: BC Postal Code: s.22

E-mail Address: bmorgan@hazco.com Signature of Operator/Agent: [Signature] Date: Feb 12/09

5. OWNER (Title Holder)

Name: North Bay Resources Inc Telephone No: 215-237-7896 Fax No: 215-661-3959

Address: P.O. Box 162 City: Skippack, PA USA

Province: Postal Code: 19474 Signature of Owner: [Signature]

(or submit a signed letter of authorization from owner) Date: 2/12/09

6. MANAGER (Person responsible for management and operation of property)

Name: Bill Morgan Telephone No: 604 992 1154 Fax No:

To whom is correspondence sent regarding this notice? ☒ Agent ☐ Owner ☐ Operator

Revised: 07/02/03

Ministry of Energy and Mines
Kamloops, B.C.

Rec'd FEB 19 2009
Part 2 Page 75
EGM-2012-00341

7. EXPLORATION WORK (brief description, attach additional sheets if necessary):

Blasting:..... Geophysical (list type):..... Other:..Test Pitting

Grid and Line development (distance, width, method):.....

8. TIMBER: Will merchantable timber be cut during this project? YES ☐ NO ☒

Merchantable timber type:..... Non-merchantable timber type:.....

Area to be Cleared:.....m² Volume of Merch:..... m³ Volume of Non-merch:..... m³

Will timber be used on site? ☐Yes ☐No If no, indicate method of disposal below:

☐Bucked and scattered ☐Decked for other timber tenure holders ☐As directed by cutting authorisation

9. WATER SUPPLY (subject to approval under the *Water Act*):

Stream name:.....NA.....

Describe the source of water supply:Ground water will be used and recirculated and ultimately seep back into the excavation. No discharge or pumping from the Fraser will occur.

Draining to:.....NA

Pump size in water course:.....1.5.....inches Quantity of water to be used:.....c.f.s. orRecirculated water so only replacement water 10 g.p.m.

Pump size in settling pond:..... inches Location of water intake (show on plan): ...Ground water from test pit locations.....

Are you proposing changes in or about a stream (bridges, culverts, pipelines, dams, stream diversions, etc.)? ☐Yes ☒No
If yes, explain in the space provided below and attach a map (1:20,000 scale) showing the location of all proposed changes.

.....
.....

10. WASTE WATER TREATMENT (subject to approval under the *Waste Management Act*):

Describe the waste water treatment facility (settling pond design, recycling, distance from creek, etc.)

The system is designed to be zero discharge. The work area is approx. 200 metres back from the Fraser River and up on a bench approx 100 meters higher than the Fraser. Less than 10 m3 of gravel will be processed by hand sluicing and panning. If there is any waste water it will seep back into the test pit.....

Is your operation planned for **zero discharge** (zero discharge means no water is released back into a stream either through a pipe, an overflow, by pumping, or by visible seepage through an impoundment): X YES ☐NO If no, please describe:

.....The system will be zero discharge

11. EQUIPMENT LIST (Note: all equipment to comply with the Health, Safety and Reclamation Code):

Number and Type	Size/Capacity
a)..... 1 x Excavator approx/9 tonne..... 1/8 yd.....
b)..... 1 x 1.5" ...Pump..... 100 gpm.....
c)..... 1 x 12" x 48" sluice box 3 yds per day.....
d).....

12. FIRST AID FACILITIES (Must comply with W.C.B. regulations):

Describe methods of communication on site:.....Satelite phone.....

Location of nearest hospital:.....Lytton..... Travel time to hospital (surface):.....20 min.....

Number of persons on site (including contractors): ...3..... Type of transportation available:.....2 x pickups.....

First aid equipment on site:All 3 of us have Level I first aid

First aid certificate level(s):.....Level A CPR..... Expiry Date:....Issued May 2, 2008.....

Holder of Supervisor Certificate: Expiry Date:.....

13. SURFACE DISTURBANCE OFF PLACER LEASES OR CLAIMS: ☐ Yes ☒ No (if no proceed to section 14)Campsite: Length:.....m Width:.....m Area:.....m²Access construction: Total length:.....m Width:.....m Area:.....m²

Other (specify):

14. EXISTING SURFACE DISTURBANCE ON PLACER LEASES OR CLAIMS:

(includes spoil piles, travelled areas, side casts)

(Length × Width = Area)

- (a) Settling Ponds: No.0.... Length:.....m Width:.....m Area:.....m²
- (b) Mining areas: No. several,.... Length:.....m Width:.....m Area:....200 hectares
- (c) Coarse tailings piles; Wash plants: Length:.....m Width:.....m Area:....10 hectares
- (d) Existing Access: Length:.....m Width:.....m Area 5 hectares

(# × Length × Width = Area)

- (e) Trenching: # of trenches:..... Depth:..... Length:.....m Width:.....m Area:.....m²
- (f) Test pits: # of pits:..... Depth:..... Length:.....m Width:.....m Area:.....m²
- (g) Campsite: Length:.....m Width:.....m Area:.....m²
- (h) Other: Describe Area:.....m²

TOTAL EXISTING SURFACE DISTURBANCE ON CLAIM [add lines (a) through (h)]: ...225 hectare (Historically almost the entire area has been mined. The proposed test pits will be in areas already mined with no surface vegetation)

15. PROPOSED SURFACE DISTURBANCE ON PLACER LEASES OR CLAIMS:

(includes spoil piles, travelled areas, side casts)

(Length × Width = Area)

- (a) Wash plants: No.Na..... Length:.....m Width:.....m Area:.....m²
- (b) Settling Ponds: No.1..... Length:.....5....m Width:.....2....m Area:....10....m²
- (c) Mining areas: Length:.....m Width:.....m Area:.....m²
- (d) Coarse tailings piles: Length:.....m Width:.....m Area:.....m²
- (e) Access construction: Length:.....m Width:.....m Area:.....m²

(# × Length × Width = Area)

- (f) Trenching: # of trenches:..... Depth:..... Length:.....m Width:.....m Area:.....m²
- (g) Test pits: # of pits:....3..... Depth:....10...m Length:....10....m Width:....10....m Area:....100...m²
- (h) Campsite: Length:.....m Width:.....m Area:.....m²
- (i) Other: Describe Area:..100.....m²

TOTAL PROPOSED SURFACE DISTURBANCE ON PLACER LEASE/CLAIMS THIS YEAR[add lines (a) through (i)] = (A) 300 m²**TOTAL EXISTING SURFACE DISTURBANCE ON CLAIM** (see section 14 for total) =

(B) Historical (entire area)

TOTAL AREA PLANNED FOR RECLAMATION THIS YEAR =(C) 300 m²**BALANCE OF UNRECLAIMED DISTURBANCE AT THE END OF THIS YEAR: (A) + (B) - (C) =** 0Proposed production per day.....2.....m³yd³ Proposed production per year.....10.....m³yd³

16. PRESENT STATE OF LAND ON WHICH WORK IS PROPOSED:

Present land use:.....none..... Type of vegetation:...Exposed rock some minor
vegetatin.....and small Trees.....

Is riparian buffer (10 metre reserve) intact? ☒Yes ☐No

Is access presently gated? ☐Yes ☒No, If yes has a key been supplied to the Inspector? ☐Yes ☐No

Old equipment(describe):.....Old MINning Equipment, Old building and Trailer Buildings/Cabins
(describe):.....

Recreational Trails/use (describe):.....None apparent.....

Cultural/Heritage Resources (describe):.....First Nations may use river frontage to
fish.....

17. RECLAMATION PROGRAM:

- At the termination of the operations each year disturbed areas shall be left in a neat, clean, and safe condition. All mined or otherwise disturbed areas, including cut banks, fill slopes, and tailings piles, shall be stabilized annually by contouring and revegetating. All dead trees and slash shall be disposed of in an acceptable manner.
 - At the final completion of operations, all disturbed areas shall be contoured to conform with the natural terrain, covered with topsoil or growth medium and revegetated. All buildings and equipment shall be removed from the site.
- X Reclamation will be conducted concurrently with mining, or ☐Reclamation will be conducted at end of season

Describe in detail the program of reclamation in accordance with the standards described above:

.....The areas where the test pits are to be dug have already been mined and have never been reclaimed (pictures show no vegetation) We will dig test pits and cast the large rocks aside. When backfilling the test pits we will place the large rocks back first then grade the surface with any fines or organic material that can be saved. Upon leaving the site we can seed with a drought tolerant native grass species or reclamation mix as recommended.

18. Appropriate maps are required. Preferred maps are: (a) 1:20,000 topographic maps; (b) claim maps, or as required by the Inspector. Maps should show:

- | | |
|---|---|
| <input checked="" type="checkbox"/> water courses | <input checked="" type="checkbox"/> existing access |
| <input checked="" type="checkbox"/> topography | <input checked="" type="checkbox"/> location of proposed surface disturbance |
| <input checked="" type="checkbox"/> proposed new access | <input checked="" type="checkbox"/> known location of previous surface workings |

Note: If underground exploration or development is contemplated, an additional "Underground Exploration Work Application for Approval" must be completed.

Failure to complete all relevant sections may cause the application to be returned

19. MINING PLAN - Detailed Plan of Disturbed Area:

(This application will be returned if not accompanied by a legible map or sketch showing - if applicable)

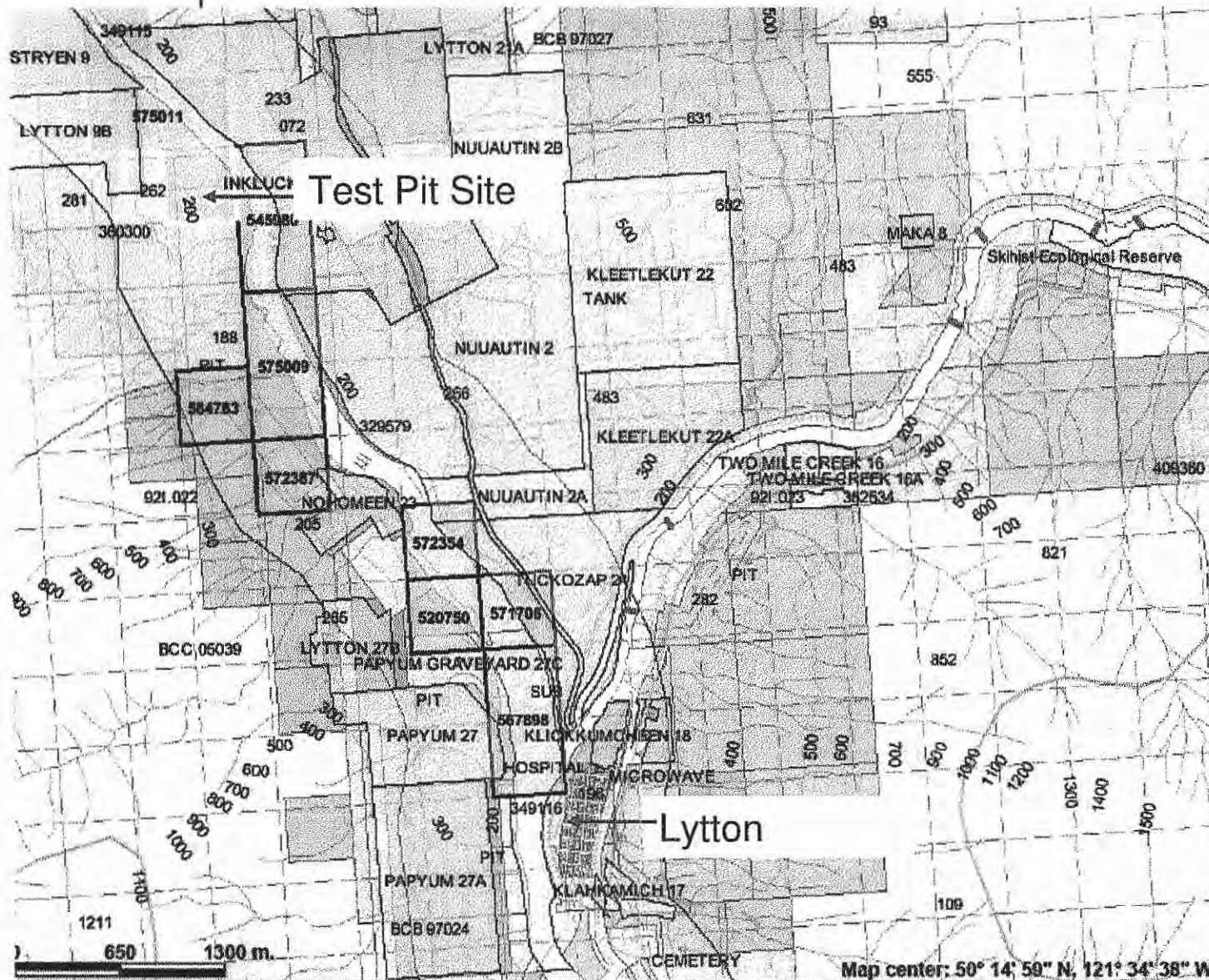
- ☒ location of claim posts
- ☒ property boundaries
- ☒ access to work areas
- ☒ watercourses
- ☒ proposed grid layouts
- ☒ other surface facilities
- ☒ camp facilities

- ☒ mining cuts
- ☒ overburden stockpiles
- ☒ tailings disposal areas
- ☒ settling ponds
- ☒ intake water
- ☒ fuel storage
- ☒ north arrow

MINING PLAN

Please See attached

Regional Map showing nearest Town

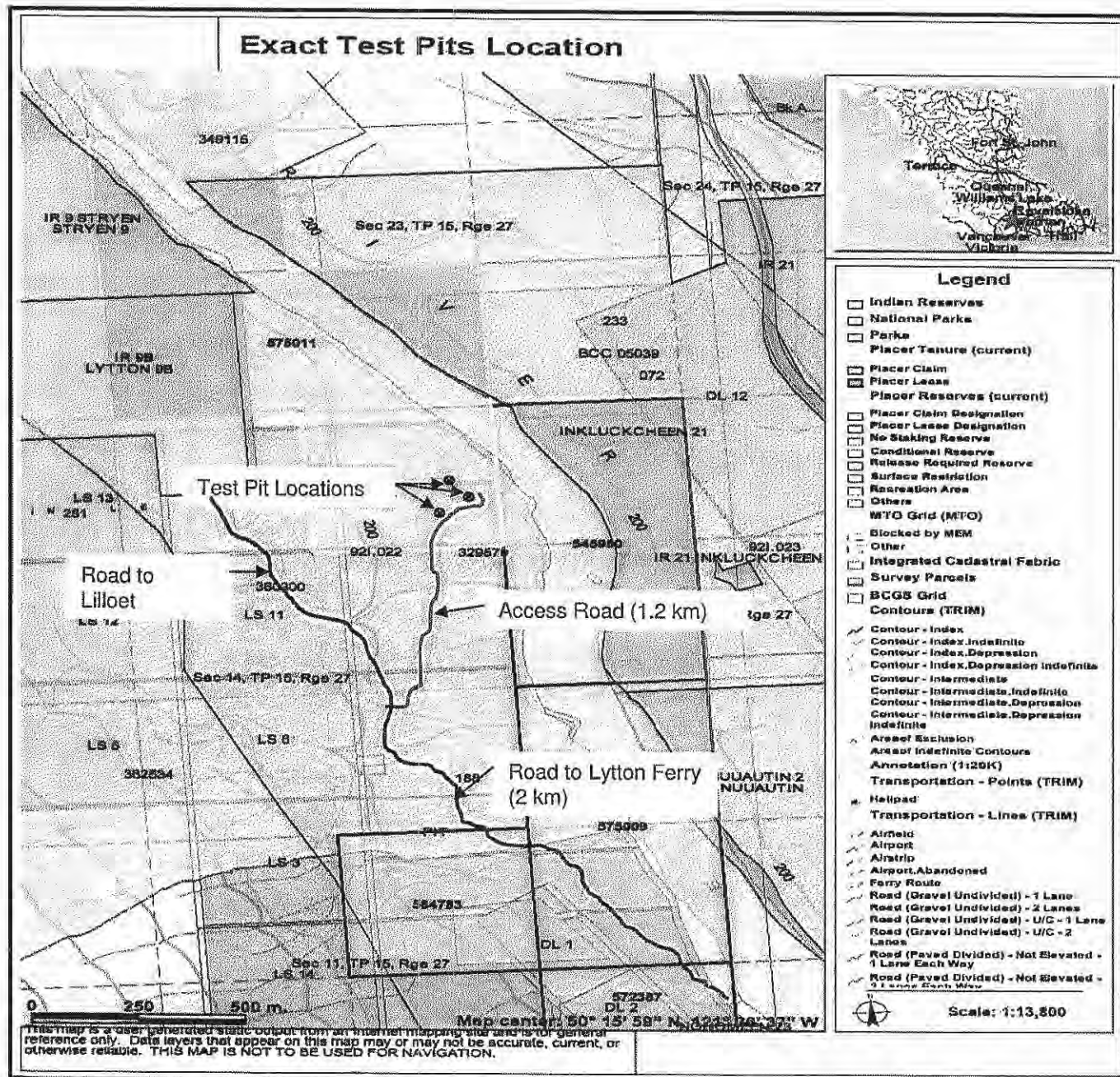


Legend

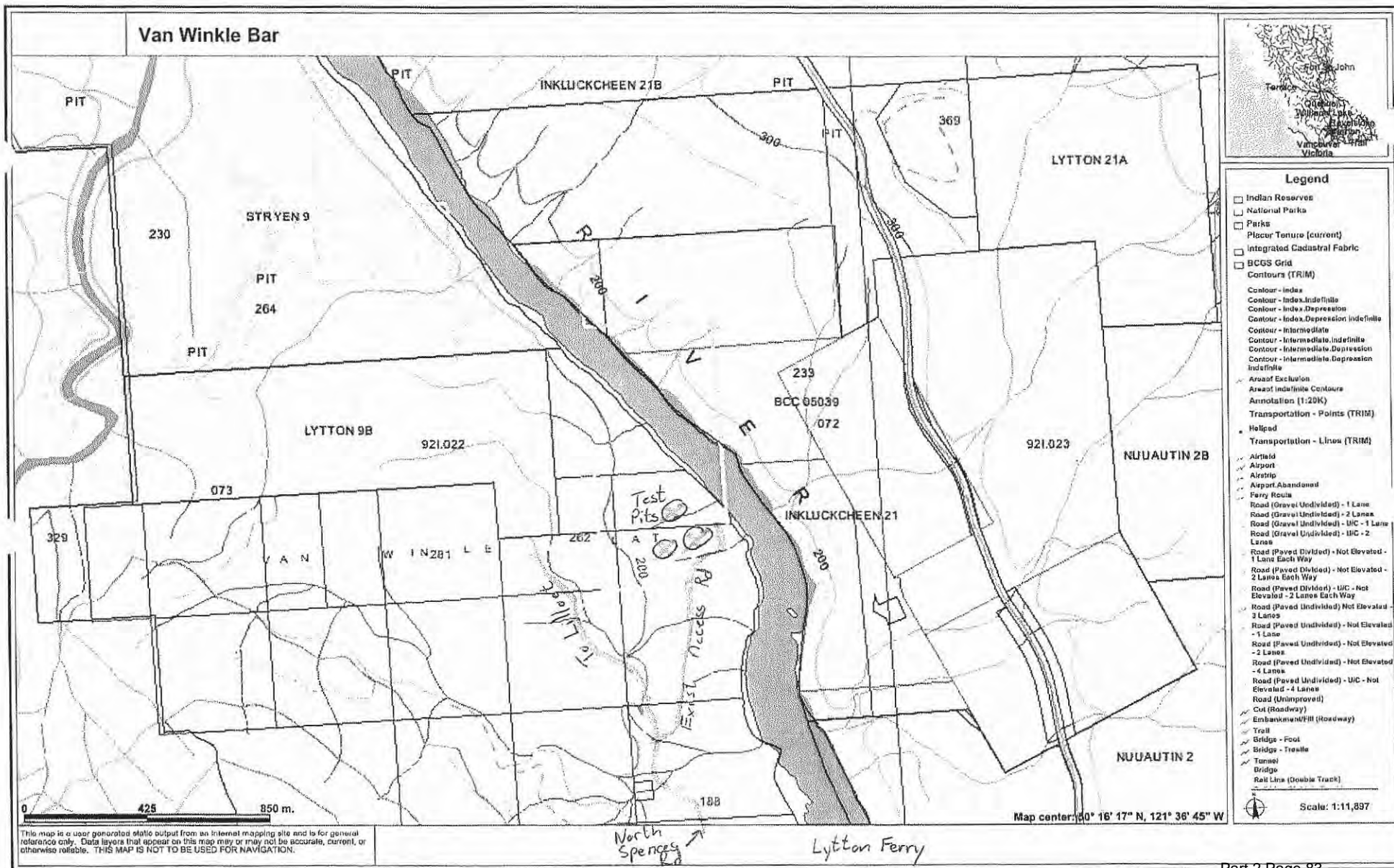
- Indian Reserves
- National Parks
- Parks
- Placer Tenure (current)
- Placer Claim
- Placer Lease
- Placer Reserves (current)
- Placer Claim Designation
- Placer Lease Designation
- No Staking Reserve
- Conditional Reserve
- Release Required Reserve
- Surface Restriction
- Recreation Area
- Others
- MTD Grid (MTD)
- Blocked by MEM
- Other
- Survey Parcels
- BCGS Grid
- Contours (1:250K)
- Contour - Index
- Contour - Intermediate
- Area of Exclusion
- Area of Indefinite Contours
- Annotation (1:20K)
- Transportation - Points (TRIM)
- Helipad
- Transportation - Lines (TRIM)
- Airfield
- Airport
- Airstrip

Scale: 1:37,644

This map is a user generated static output from an Internet mapping site and is for general reference only. Data layers that appear on this map may or may not be accurate, current, or otherwise reliable. THIS MAP IS NOT TO BE USED FOR NAVIGATION.



Van Winkle Bar



Musgrove, Kate MEM:EX

From: Renfrew, Kristin EMNG:EX
Sent: Wednesday, January 25, 2012 11:27 AM
To: Charles, Tom EMNG:EX
Subject: Task Status Report: PC 575011, 545980, 575009, 572387

Hi Tom,

We rec'd a cheque today as per your email with Perry. Unfortunately it is for \$2,000 USD.

Kind regards,

Kristin Renfrew

Operations Coordinator - South Central Regional Mining Office

2nd Floor, 441 Columbia Street, Kamloops, BC V2C 2T3

Telephone: (250) 371-3912

Fax: (250) 828-4154

-----Original Task-----

Subject: PC 575011, 545980, 575009, 572387

Priority: Normal

Start date: Fri 2011-12-02

Due date: Mon 2012-01-02

Status: In Progress

% Complete: 0%

Actual work: 0 hours

Requested by: Renfrew, Kristin EMNR:EX

Feb 19/09	Rec'd NOW, ERP & land title searches. NOW entered, status done - KR
Feb 27/09	Rejected - need better map and better ERP-AB
Mar 16/09	Rec'd call from property owners (Newell's) re: letter of intent to start mining activities rec'd from proponent.
Mar 24/09	Client resubmitted maps, ERP
Mar 30/09	ERP acceptable, maps not acceptable – emailed client to resubmit-AB
Mar 31/09	Better maps received-AB
Apr 1/09	Sent referrals, copies of FN letters to Bob O., requested security-AB
Apr 14/09	Rec'd MOE reply-cbh
Apr 22/09	Sent FN followup letters, copies to Bob O-AB
Apr 28/09	Email from client requesting us to advise him when ready to issue permit then he will provide security-AB
May 4/09	Emailed client advising that permit is ready to issue & to now forward the security-AB
May 11/09	Rec'd security (\$2,000 cheq) – KR
May 12/09	Permit issued-AB
May 27/09	Email from client. Requests permit be closed. No work done on property – KR
Jun 1/09	Sent Release of Security form to Victoria to close permit & return security-AB
June 09/09	Rec'd letter releasing security. Permit P-4-163 is closed – KR
Nov 28/11	Rec'd NOW, maps & ERP - KR
Dec 02/11	Agency referrals and client letter sent. E-mail sent to LH/CD stating FN consultation is ready. – THC
Dec 16/11	Rec'd response from Forestry – KR
Jan 5/12	Suspended pending ARB assessment. Also sent 30-day CXL letter to client re security-AB

Jan 13/11	Spoke to PW re. security. He'll send it to us ASAP. – THC
Jan 25/12	Rec'd security (\$2,000 USD cheq) and letter - KR

Musgrove, Kate MEM:EX

From: Renfrew, Kristin EMNG:EX
Sent: Wednesday, January 25, 2012 11:40 AM
To: Charles, Tom EMNG:EX
Subject: RE: Task Status Report: PC 575011, 545980, 575009, 572387

With the exchange rate it would not nec. be equal to the \$2,000 it could be more or it could be less.

Kind regards,
Kristin Renfrew
Operations Coordinator - South Central Regional Mining Office
2nd Floor, 441 Columbia Street, Kamloops, BC V2C 2T3
Telephone: (250) 371-3912
Fax: (250) 828-4154

From: Charles, Tom MEM:EX
Sent: Wednesday, January 25, 2012 11:34 AM
To: Renfrew, Kristin FLNR:EX
Subject: Re: Task Status Report: PC 575011, 545980, 575009, 572387

Yes, I was aware it was coming. Victoria can still cash it, right?

From: Renfrew, Kristin FLNR:EX
Sent: Wednesday, January 25, 2012 11:26 AM
To: Charles, Tom MEM:EX
Subject: Task Status Report: PC 575011, 545980, 575009, 572387

Hi Tom,

We rec'd a cheque today as per your email with Perry. Unfortunately it is for \$2,000 USD.

Kind regards,

Kristin Renfrew
Operations Coordinator - South Central Regional Mining Office
2nd Floor, 441 Columbia Street, Kamloops, BC V2C 2T3

Telephone: (250) 371-3912
Fax: (250) 828-4154

-----Original Task-----
Subject: PC 575011, 545980, 575009, 572387
Priority: Normal

Start date: Fri 2011-12-02
Due date: Mon 2012-01-02

Status: In Progress
% Complete: 0%

Actual work: 0 hours

Requested by: Renfrew, Kristin EMPR:EX

Feb 19/09	Rec'd NOW, ERP & land title searches. NOW entered, status done - KR
Feb 27/09	Rejected - need better map and better ERP-AB
Mar 16/09	Rec'd call from property owners (Newell's) re: letter of intent to start mining activities rec'd from proponent.
Mar 24/09	Client resubmitted maps, ERP
Mar 30/09	ERP acceptable, maps not acceptable – emailed client to resubmit-AB
Mar 31/09	Better maps received-AB
Apr 1/09	Sent referrals, copies of FN letters to Bob O., requested security-AB
Apr 14/09	Rec'd MOE reply-cbh
Apr 22/09	Sent FN followup letters, copies to Bob O-AB
Apr 28/09	Email from client requesting us to advise him when ready to issue permit then he will provide security-AB
May 4/09	Emailed client advising that permit is ready to issue & to now forward the security-AB
May 11/09	Rec'd security (\$2,000 cheq) – KR
May 12/09	Permit issued-AB
May 27/09	Email from client. Requests permit be closed. No work done on property – KR
Jun 1/09	Sent Release of Security form to Victoria to close permit & return security-AB
June 09/09	Rec'd letter releasing security. Permit P-4-163 is closed – KR
Nov 28/11	Rec'd NOW, maps & ERP - KR
Dec 02/11	Agency referrals and client letter sent. E-mail sent to LH/CD stating FN consultation is ready. – THC
Dec 16/11	Rec'd response from Forestry – KR
Jan 5/12	Suspended pending ARB assessment. Also sent 30-day CXL letter to client re security-AB
Jan 13/11	Spoke to PW re. security. He'll send it to us ASAP. – THC
Jan 25/12	Rec'd security (\$2,000 USD cheq) and letter - KR

From: [Brunke, Ann EMPR:EX](#)
To: [s.22, s.15](#) ; [Conte, Rick EMPR:EX](#)
Cc: [Hupman, C Bruce EMPR:EX](#)
Subject: RE: Placer Claim 575011
Date: Thursday, June 4, 2009 11:15:36 AM

Hello [s.22, s.15](#)

Thank you for advising this office of your concerns regarding the application by Bill Morgan for a work permit on the above property. Although the permit was issued to Mr. Morgan on May 12, 2009, he subsequently requested that the permit be closed. The permit was closed on June 1, 2009.

Ann Brunke

Inspector of Mines
162 Oriole Road, Kamloops, BC V2C 4N7
e-mail: Ann.Brunke@gov.bc.ca
Telephone: 250-371-6059
Fax: 250-371-6070

-----Original Message-----

From: [s.22, s.15](#)
Sent: Thursday, June 4, 2009 9:58 AM
To: Conte, Rick EMPR:EX
Cc: Hupman, C Bruce EMPR:EX; Brunke, Ann EMPR:EX
Subject: Placer Claim 575011

Hello Rick,

We appreciated your helpfulness previously discussing in the matter of a placer claim [s.22](#). I have been remiss in sending you this email in protest to the planned development of the claim, but hopefully it isn't too late for it to be effective.

Earlier this spring we received correspondence that alerted us to the fact that there would be excavator activity in a mining claim by a Bill Morgan which corresponds to claim 575011. Our concern with this operation is that, as the attached photos show, the area has been previously mined by a work force of chinese who made such an effort in the process that it has become somewhat of a historical site. In addition to the historical significance, we object to operations at this site as all vehicle traffic would by necessity be trespassing through [s.22](#)

Thank you for your assistance in this regard,

[s.22, s.15](#)

From: [Brunke, Ann EMPR:EX](#)
To: [Hupman, C Bruce EMPR:EX](#)
Subject: ACTION: PC 575011 Landowner Issue
Date: Wednesday, April 15, 2009 9:36:38 AM

Spoke with s.22, s.15 where this application is taking place. s.22, s.15
s.22, s.15 very concerned about this application and need to talk to you. s.22
s.22 I made an appointment for you to call S22 tomorrow morning at 8:30am to
talk to s.22, s.15 about this one.

s.22, s.15 concerns are that there are old Chinese workings in the vicinity of where Bill Morgan plans to
work and are considered "heritage" areas. s.22, s.15 about mining and s.22, s.15 very concerned
about the application.

Ann Brunke

Operations Co-Ordinator

162 Oriole Road, Kamloops, BC V2C 4N7

e-mail: Ann.Brunke@gov.bc.ca

Telephone: 250-371-6059

Fax: 250-371-6070

From: [Renfrew, Kristin EMPR:EX](#)
To: [Brunke, Ann EMPR:EX](#)
Subject: Re: PC 575011
Date: Monday, March 16, 2009 4:35:51 PM

Ann,

I received a call from s.22, s.15 regarding a letter set to s.22, s.15 from Bill Morgan informing s.22, s.15 about his intent to start mining on their property. s.22, s.15 s.22, s.15 would appreciate a call because s.22, s.15 I have some questions regarding what this all entails. s.22, s.15

Kristin

From: [Brunke, Ann EMPR:EX](#)
To: ["Morgan, Bill"](#)
Subject: Request to close permit
Date: Monday, June 1, 2009 1:48:24 PM

Hi Bill,

Further to your email request, this is sufficient for us to close the permit and have the security returned to you, and I have today requested Victoria complete the necessary steps. You should receive your security back in the next few weeks. An inspection of the property will NOT be required!

It is indeed unfortunate that you could not proceed with your program.

Ann Brunke

Inspector of Mines
162 Oriole Road, Kamloops, BC V2C 4N7
e-mail: Ann.Brunke@gov.bc.ca
Telephone: 250-371-6059
Fax: 250-371-6070

From: Morgan, Bill [mailto:BMorgan@hazco.com]
Sent: Wednesday, May 27, 2009 11:27 AM
To: Brunke, Ann EMPR:EX
Subject: RE: File 14675-20/1620779

Ann,

Bit of a sharp turn of events here.

s.16

Therefore, we are not going to go ahead with

the testing.

Would it be possible to cancel this permit? We have done no work under the permit. The only work that was done was some panning prior to applying for the permit.

What paper work would you need from me?

From: [Morgan, Bill](#)
To: [Renfrew, Kristin EMPR:EX](#)
Subject: RE: File 14675-20/1620779
Date: Wednesday, May 27, 2009 4:32:41 PM

Thanks Kristin,

We just got the permit in the last week or two so we never did go in and do the test. We did some hand panning but that was all.

Bill Morgan, AScT

Project Coordinator

HAZCO Environmental Services

A **CCS** Company

13511 Vulcan Way
Richmond, BC V6V 1K4

Direct: 604.214.7013
Mobile: 604.992.1154
Fax: 604.214.7017
Email: bmorgan@hazco.com

From: Renfrew, Kristin EMPR:EX [mailto:Kristin.Renfrew@gov.bc.ca]
Sent: Wednesday, May 27, 2009 4:28 PM
To: Morgan, Bill
Subject: RE: File 14675-20/1620779

Good afternoon Bill,

Thank you for your email. Your email request is sufficient to get this process going. I have made a note of your request on your file and the next step is for a site inspection by one of our inspectors. I have added your property to the inspection list. Please let me know if you have any further questions.

Kind regards,

Kristin Renfrew

Office Assistant

Ministry of Energy, Mines and Petroleum Resources

162 Oriole Road

Kamloops, BC V2C 4N7

Telephone: (250)377-2850

Fax: (250) 371-6070

e-mail: kristin.renfrew@gov.bc.ca

From: Morgan, Bill [mailto:BMorgan@hazco.com]
Sent: Wednesday, May 27, 2009 12:30 PM
To: EMPR MMD Kamloops EMPR:EX
Subject: FW: File 14675-20/1620779

From: [Renfrew, Kristin EMPR:EX](#)
To: [Hupman, C Bruce EMPR:EX](#)
Subject: Quick Question FW: File 14675-20/1620779
Date: Wednesday, May 27, 2009 1:45:07 PM

Bruce,

I have looked over the Release of Security form and other than a written request for the return of security and the statement that no work was ever done on the site is there anything else required from the client before we can release security?

Kristin

From: Morgan, Bill [mailto:BMorgan@hazco.com]
Sent: Wednesday, May 27, 2009 12:30 PM
To: EMPR MMD Kamloops EMPR:EX
Subject: FW: File 14675-20/1620779

I sent this the email below to Ann s.22 I think Kristin may be able to take care of this. Could some one get back to me and let me know how to proceed with this?

From: Morgan, Bill
Sent: Wednesday, May 27, 2009 11:27 AM
To: Brunke, Ann EMPR:EX
Subject: RE: File 14675-20/1620779

Ann,

Bit of a sharp turn of events here.

s.16

Therefore, we are not going to go ahead with

the testing.

Would it be possible to cancel this permit? We have done no work under the permit. The only work that was done was some panning prior to applying for the permit.

What paper work would you need from me?

From: Brunke, Ann EMPR:EX [mailto:Ann.Brunke@gov.bc.ca]
Sent: Wednesday, May 13, 2009 1:36 PM
To: Morgan, Bill
Subject: RE: File 14675-20/1620779

You're welcome – good luck with your program.

Ann Brunke

Inspector of Mines

162 Oriole Road, Kamloops, BC V2C 4N7

e-mail: Ann.Brunke@gov.bc.ca

Telephone: 250-371-6059

Fax: 250-371-6070

From: Morgan, Bill [mailto:BMorgan@hazco.com]
Sent: Wednesday, May 13, 2009 12:56 PM
To: Brunke, Ann EMPR:EX

I sent this the email below to Ann s.22 I think Kristin may be able to take care of this. Could some one get back to me and let me know how to proceed with this?

From: Morgan, Bill
Sent: Wednesday, May 27, 2009 11:27 AM
To: Brunke, Ann EMPR:EX
Subject: RE: File 14675-20/1620779

Ann,
Bit of a sharp turn of events here.

s.16 Therefore, we are not going to go ahead with the testing.
Would it be possible to cancel this permit? We have done no work under the permit. The only work that was done was some panning prior to applying for the permit.
What paper work would you need from me?

From: Brunke, Ann EMPR:EX [mailto:Ann.Brunke@gov.bc.ca]
Sent: Wednesday, May 13, 2009 1:36 PM
To: Morgan, Bill
Subject: RE: File 14675-20/1620779

You're welcome – good luck with your program.

Ann Brunke
Inspector of Mines
162 Oriole Road, Kamloops, BC V2C 4N7
e-mail: Ann.Brunke@gov.bc.ca
Telephone: 250-371-6059
Fax: 250-371-6070

From: Morgan, Bill [mailto:BMorgan@hazco.com]
Sent: Wednesday, May 13, 2009 12:56 PM
To: Brunke, Ann EMPR:EX
Subject: RE: File 14675-20/1620779

Ann,
Thanks so much...that was quick.

Just to let you know, I'm speaking with the s.16 to make certain they are involved with the process.

Bill Morgan, AScT
Project Coordinator

HAZCO Environmental Services
A **CCS** Company

13511 Vulcan Way
Richmond, BC V6V 1K4

Direct: 604.214.7013

Mobile: 604.992.1154
Fax: 604.214.7017
Email: bmorgan@hazco.com

From: Brunke, Ann EMPR:EX [mailto:Ann.Brunke@gov.bc.ca]
Sent: Wednesday, May 13, 2009 12:04 PM
To: Morgan, Bill
Subject: RE: File 14675-20/1620779

Hi Bill,

Yes, we received the cheque on May 11 and issued the permit yesterday - original in the mail this morning. In the interim, here is an electronic copy of the permit.

Ann Brunke
Operations Co-Ordinator
162 Oriole Road, Kamloops, BC V2C 4N7
e-mail: Ann.Brunke@gov.bc.ca
Telephone: 250-371-6059
Fax: 250-371-6070

From: Morgan, Bill [mailto:BMorgan@hazco.com]
Sent: Wednesday, May 13, 2009 11:11 AM
To: Brunke, Ann EMPR:EX
Subject: RE: File 14675-20/1620779

Ann,
The cheque was mailed last week. Can you confirm receipt?

Bill Morgan, ASCT
Project Coordinator

HAZCO Environmental Services
A CCS Company

13511 Vulcan Way
Richmond, BC V6V 1K4

Direct: 604.214.7013
Mobile: 604.992.1154
Fax: 604.214.7017
Email: bmorgan@hazco.com

From: Brunke, Ann EMPR:EX [mailto:Ann.Brunke@gov.bc.ca]
Sent: Monday, May 04, 2009 10:28 AM
To: Morgan, Bill
Cc: Hupman, C Bruce EMPR:EX
Subject: RE: File 14675-20/1620779

Further to the undernoted emails, please be advised that we are now ready to issue your permit. Please now forward your security bond of \$2,000 as soon as possible.

Ann Brunke

Operations Co-Ordinator
162 Oriole Road, Kamloops, BC V2C 4N7
e-mail: Ann.Brunke@gov.bc.ca
Telephone: 250-371-6059
Fax: 250-371-6070

From: Brunke, Ann EMPR:EX
Sent: Tuesday, April 28, 2009 3:24 PM
To: 'Morgan, Bill'
Cc: Hupman, C Bruce EMPR:EX
Subject: RE: File 14675-20/1620779

Bill – As you rightly note, the permit cannot be issued without the security being in place. However, if you wish to wait until the end of the referral period you can and we will advise you when we are ready to issue the permit. You can at that time deliver the security and we will then proceed to complete the permit.

Ann Brunke

Operations Co-Ordinator
162 Oriole Road, Kamloops, BC V2C 4N7
e-mail: Ann.Brunke@gov.bc.ca
Telephone: 250-371-6059
Fax: 250-371-6070

From: Morgan, Bill [mailto:BMorgan@hazco.com]
Sent: Tuesday, April 28, 2009 3:11 PM
To: Brunke, Ann EMPR:EX
Subject: RE: File 14675-20/1620779

Ann,

I recieved a note to put up a \$2,000.00 reclamation bond. Can I wait to see if the permit is approved before I pay this or will that stop the process? I know you can't issue the permit without it being paid.

Bill Morgan, AScT

Project Coordinator

HAZCO Environmental Services

A **CCS** Company

13511 Vulcan Way
Richmond, BC V6V 1K4

Direct: 604.214.7013
Mobile: 604.992.1154
Fax: 604.214.7017
Email: bmorgan@hazco.com

Brunke, Ann EMPR:EX

From: Brunke, Ann EMPR:EX
Sent: Monday, March 30, 2009 10:12 AM
To: 'Morgan, Bill'
Cc: Hupman, C Bruce EMPR:EX
Subject: RE: File 14675-20/1620779

Hi Bill,

I have now reviewed the additional information that you forwarded. The ERP is now acceptable.

However, the maps submitted are less than stellar, and you will be required to resubmit both a regional map and a detailed work map, showing all work sites in relation to the claim boundary(s). You must be aware that all Notice of Work applications are sent out for referral to other agencies and interested parties, the purpose being for these agencies to comment on possible impacts, etc. If the maps are not readable or not clear, this will only delay the referral period while we request new maps and then restart the referral period.

In addition, this Ministry is moving towards a digital environment and the more applications we can receive electronically the faster the process will be. This includes digital mapping, and we are moving away from accepting ALL hand-drawn maps. With the 2 maps you submitted, half of the images are blank, particularly in the detailed map, and hand drawing on a computer-generated map is not accurate. Please do them again, and preferably submit them in colour.

Ann Brunke

Operations Co-Ordinator
162 Oriole Road, Kamloops, BC V2C 4N7
e-mail: Ann.Brunke@gov.bc.ca
Telephone: 250-371-6059
Fax: 250-371-6070

From: Morgan, Bill [mailto:BMorgan@hazco.com]
Sent: Tuesday, March 24, 2009 10:21 AM
To: Brunke, Ann EMPR:EX
Subject: File 14675-20/1620779

Ann,

In response to your letter dated Feb 27th (attached) I have provided the following:

- A regional map showing the claim in relationship to the nearest town (Lytton).
- A Detailed map showing the exact location of the test pits in relation to nearby access roads, creeks and the coordinates of the map centre.
- A map providing directions to the test pit site from the Lytton hospital to add to the ERP
- I have also updated the Emergency Response plan as indicated in your Feb 27th letter.

Please let me know if you receive this email and 5 attachments.

Bill Morgan, ASCT

Project Coordinator

HAZCO Environmental Services

A CCS Company

13511 Vulcan Way
Richmond, BC V6V 1K4

Direct: 604.214.7013
Mobile: 604.992.1154

Fax: 604.214.7017
Email: bmorgan@hazco.com



The Best Place on Earth

Wednesday, April 1, 2009

File:14675-20/1620779

Bill Morgan

s.22

Dear Bill Morgan:

Re: Application for Mines Act Permit
Property: PC 575011

This will acknowledge receipt of your Notice of Work and Reclamation Program dated February 12, 2009 and received on February 19, 2009.

Your proposed program of mineral exploration has been referred to other resource agencies. Your work program is within the asserted traditional territories of the Lytton Indian Bands and accordingly your application has been forwarded to them. It may be in your best interests to contact them prior to the start of work. Please also be aware that there is an active Guide Outfitter, and an active trapline in the area. You will need to contact Ministry of Environment for further information.

It will be a condition of your permit that you post a security deposit of **Two Thousand Dollars (\$2,000)**, prior to commencement of surface work. You may wish to take the opportunity to post your security at this time to avoid any delays. Term deposits are preferred and may be posted through your bank with the enclosed Safekeeping Agreement. Complete the form with your banker, using the "Instructions on Completing a Safekeeping Agreement" and return it to this office for our signature. A copy of the completed form will be returned to you and your financial institution. Letters of Irrevocable Credit or a certified cheque made payable to the Minister of Finance, at the undernoted address, are also acceptable. Please do not send cash.

Other legislation may be applicable to the operation and you (the Permittee) may be required to obtain approvals or permits under that legislation. It is your responsibility to comply with the terms and conditions of all other permits and authorizations which you may have been issued and other applicable legislation including the Wildfire Act and Wildfire Regulation.

You are reminded that no work may commence until you have received your permits. To clarify or discuss any of the above, please call my office.

Sincerely,


for Bruce Hupman, P. Ag.
Inspector of Mines

Encl. SKA and Instructions



The Best Place on Earth

27-Feb-09

File: 14675-20/1620779

Bill Morgan

s.22

Dear Bill Morgan

**Re: Application for Mines Act Permit
Property : PC 575011**

Receipt is acknowledged of your Notice of Work and Reclamation dated 12-Feb-09 for the above noted property. Please be advised the initial review of your application indicated that further processing of your proposal cannot take place for the following reasons:

1. The map provided is not sufficient. Please provide both a regional map that shows the claim in relation to the nearest community, and a more detailed map showing the exact location of the proposed activities, including all access roads, rivers, etc;
2. The Emergency Response Plan (ERP) is missing information, including Section 1 Mine/Operation Information and Section 6 Directions to the Site. You have included directions **from** site but the idea is that emergency personnel must be able to navigate **to** the site. You must also include a map that can be used for navigational purposes.
3. The contact list supplied in the ERP must include Ministry of Energy & Mines personnel:
 - a. Steve Rothman, H&S Inspector, 250-371-6053
 - b. John Cox, H&S Inspector, 250-371-6063

Should you require further information or wish to discuss your proposal please do not hesitate to contact me.

Sincerely,

Ann Brunke
Inspector of Mines

Encl ERP Guidelines

Def. / 12

s.22, s.15

s.22, s.15

- Wright Contracting wants to.
- Met with Tom Charles.

s.22, s.15

Page

Page

Re: PC 575011

Wednesday, January 2, 2013

11:56 AM

Subject	Re: PC 575011
From	Renfrew, Kristin EMNG:EX
To	Brunke, Ann EMNG:EX
Sent	Monday, March 16, 2009 4:35 PM

Ann,

I received a call from s.22, s.15 regarding a letter set to them from Bill Morgan informing s.22, s.15 about his intent to start mining on s.22, s.15 and s.22, s.15 would appreciate a call because s.22, s.15 have some questions regarding what this all entails.

s.22, s.15

s.22, s.15

Kristin

RE: Task Status Report: PC 575011, 545980, 575009, 572387

Wednesday, January 2, 2013
11:55 AM

Subject	RE: Task Status Report: PC 575011, 545980, 575009, 572387
From	Renfrew, Kristin EMNG:EX
To	Charles, Tom EMNG:EX
Sent	Wednesday, January 25, 2012 11:40 AM

With the exchange rate it would not nec. be equal to the \$2,000 it could be more or it could be less.

Kind regards,
Kristin Renfrew
Operations Coordinator - South Central Regional Mining Office
2nd Floor, 441 Columbia Street, Kamloops, BC V2C 2T3
Telephone: (250) 371-3912
Fax: (250) 828-4154

From: Charles, Tom MEM:EX
Sent: Wednesday, January 25, 2012 11:34 AM
To: Renfrew, Kristin FLNR:EX
Subject: Re: Task Status Report: PC 575011, 545980, 575009, 572387

Yes, I was aware it was coming. Victoria can still cash it, right?

From: Renfrew, Kristin FLNR:EX
Sent: Wednesday, January 25, 2012 11:26 AM
To: Charles, Tom MEM:EX
Subject: Task Status Report: PC 575011, 545980, 575009, 572387

Hi Tom,

We rec'd a cheque today as per your email with Perry. Unfortunately it is for \$2,000 USD.

Kind regards,
Kristin Renfrew
Operations Coordinator - South Central Regional Mining Office
2nd Floor, 441 Columbia Street, Kamloops, BC V2C 2T3
Telephone: (250) 371-3912
Fax: (250) 828-4154
-----Original Task-----

Subject: PC 575011, 545980, 575009, 572387
Priority: Normal

Start date: Fri 2011-12-02
Due date: Mon 2012-01-02

Status: In Progress
% Complete: 0%
Actual work: 0 hours


Requested by: Renfrew, Kristin EMPR:EX
Feb 19/09 Rec'd NOW, ERP & land title searches. NOW entered, statusing done - KR
Feb 27/09 Rejected - need better map and better ERP-AB
Mar 16/09 Rec'd call from property owners (Newell's) re: letter of intent to start mining activities rec'd from proponent.
Mar 24/09 Client resubmitted maps, ERP
Mar 30/09 ERP acceptable, maps not acceptable – emailed client to resubmit-AB
Mar 31/09 Better maps received-AB
Apr 1/09 Sent referrals, copies of FN letters to Bob O., requested security-AB
Apr 14/09 Rec'd MOE reply-cbh

Apr 22/09 Sent FN followup letters, copies to Bob O-AB
 Apr 28/09 Email from client requesting us to advise him when ready to issue permit then he will provide security-AB
 May 4/09 Emailed client advising that permit is ready to issue & to now forward the security-AB
 May 11/09 Rec'd security (\$2,000 cheq) – KR
 May 12/09 Permit issued-AB
 May 27/09 Email from client. Requests permit be closed. No work done on property – KR
 Jun 1/09 Sent Release of Security form to Victoria to close permit & return security-AB
 June 09/09 Rec'd letter releasing security. **Permit P-4-163 is closed** – KR
 Nov 28/11 Rec'd NOW, maps & ERP - KR
 Dec 02/11 Agency referrals and client letter sent. E-mail sent to LH/CD stating FN consultation is ready. – THC
 Dec 16/11 Rec'd response from Forestry – KR
 Jan 5/12 Suspended pending ARB assessment. Also sent 30-day CXL letter to client re security-AB
 Jan 13/11 Spoke to PW re. security. He'll send it to us ASAP. – THC
 Jan 25/12 Rec'd security (\$2,000 USD cheq) and letter - KR

[Contact Us](#)[Help](#)

Mineral Titles Online Viewer

Tenure Detail

Tenure Number ID 575011 [View Tenure](#) 

Tenure Type Placer (P)
Tenure Sub Type Claim (C)
Title Type Placer Cell Title Submission (PCX)
Mining Division
Good To Date 2009/mar/02
Issue Date 2008/jan/30
Demised To
Termination Type
Termination Comments
Termination Date
Tag Number
Claim Name VAN W INKLE N
Old Tenure Code
Area In Hectares 144.55

Map Numbers:

092I

Owners:

204090 NORTH BAY RESOURCES INC. 100.0%

Tenure Events:	Submitter	Event	Effective Date
<u>204090</u>	NORTH BAY RESOURCES INC.	AMAL Claim Amalgamation(<u>4193086</u>)	2008/JAN/30
<u>204090</u>	NORTH BAY RESOURCES INC.	CIL Payment Instead of Work(<u>4193088</u>)	2008/JAN/30
<u>204090</u>	NORTH BAY RESOURCES INC.	ECUM Registration of Documents(<u>4196579</u>)	2008/FEB/15
<u>204090</u>	NORTH BAY RESOURCES INC.	CIL Payment Instead of Work(<u>4259961</u>)	2009/JAN/26

[Click here](#) to go back to the previous page
[Click here](#) to go back to the tenure search page.
[Click here](#) to print this page.

[COPYRIGHT](#) | [DISCLAIMER](#) | [PRIVACY](#) | [ACCESSIBILITY](#)



Your search resulted in 1 boundary.
The detailed information is displayed below.

Boundary #1 of 1 Information:

Name: Lytton

Contact Information for Boundary #1:

Name: Lytton

Type: PRIMARY

Chief and Council
Lytton

Address: PO box 20
Lytton, BC
V0K 1Z0

Phone #: 250-455-2304
Fax #: 250-455-2291

[Show Details](#)


[•Top](#) [•Copyright](#) [•Disclaimer](#) [•Privacy](#)







[•Feedback](#)

MINFILE Report

Click on MINFILE Number [link](#) for more details!

Click on [Commodities](#) or [Deposit Type](#) label for definitions

 Click [GoogleEarth](#) icons to view individual occurrences in [GoogleEarth™](#)
or click [GoogleEarth](#) field header to show all occurrences

MINFILE No.	Name	Status	Commodities	Deposit Type	Latitude	Longitude	Google Earth
092ISW068	RAD	Showing	UR		50 15 35	121 33 50	
092ISW078	VAN WINKLE BAR	Showing	PT, IR	C01	50 16 00	121 36 23	
092ISW083	LYTTON GEMS	Showing	JD, AE, GN, GS		50 14 03	121 35 07	
092ISW091	s.22	Showing	UR		50 14 54	121 34 19	
092ISW092	LYTTON BAR	Showing	UR	C01	50 14 58	121 35 46	
092ISW100	COBELDICK DREDGE, FRASER RIVER GOLD DREDGING CO,	Past Producer	AU	C01	50 15 00	121 36 05	

British Columbia Ministry of Energy, Mines and Petroleum Resources

BC Geological Survey

For more information on MINFILE

MINFILE/www Searches



Your search resulted in 1 boundary.
The detailed information is displayed below.

Boundary #1 of 1 Information:

Name: Lytton

Contact Information for Boundary #1:

Name: Lytton

Type: PRIMARY

Chief and Council
Lytton

Address: PO box 20
Lytton, BC
V0K 1Z0

Phone #: 250-455-2304
Fax #: 250-455-2291

[Show Details](#)


[•Top](#) [•Copyright](#) [•Disclaimer](#) [•Privacy](#)







[•Feedback](#)

MINFILE Report

Click on MINFILE Number [link](#) for more details!

Click on [Commodities](#) or [Deposit Type](#) label for definitions

 Click [GoogleEarth](#) icons to view individual occurrences in [GoogleEarth™](#)
or click [GoogleEarth](#) field header to show all occurrences

MINFILE No.	Name	Status	Commodities	Deposit Type	Latitude	Longitude	Google Earth
092ISW068	RAD	Showing	UR		50 15 35	121 33 50	
092ISW078	VAN WINKLE BAR	Showing	PT, IR	C01	50 16 00	121 36 23	
092ISW083	LYTTON GEMS	Showing	JD, AE, GN, GS		50 14 03	121 35 07	
092ISW091	s.22	Showing	UR		50 14 54	121 34 19	
092ISW092	LYTTON BAR	Showing	UR	C01	50 14 58	121 35 46	
092ISW100	COBELDICK DREDGE, FRASER RIVER GOLD DREDGING CO,	Past Producer	AU	C01	50 15 00	121 36 05	

British Columbia Ministry of Energy, Mines and Petroleum Resources

BC Geological Survey

For more information on MINFILE

MINFILE/www Searches



The Best Place on Earth

Wednesday, April 1, 2009

File: 14675-20/1620779

Chief and Council
Lytton First Nation
PO Box 20
951 Main Street
Lytton BC V0K 1Z0

Dear Chief and Council

Re: Application for Mines Act Permit - PC 575011

An application for a Mines Act permit for placer activities dated Thursday, February 12, 2009 has been received by this office.

The Ministry of Energy, Mines and Petroleum Resources seek input from First Nations regarding potential impacts on aboriginal interests and considers these interests prior to a decision being made regarding the issuance of a Mines Act permit. Copies of the Notice of Work and Reclamation Program have been enclosed for your information and response.

A timely review of all factors related to the application by Friday, May 1, 2009 would be appreciated.

If you require further information or clarification, please do not hesitate to contact this office.

Sincerely,

Bruce Hupman, P. Ag.
Inspector of Mines

for

Encls. NOW



April 22, 2009

File: 14675-20/1620779

Chief and Council
Lytton First Nation
PO Box 20
951 Main Street
Lytton BC V0K 1Z0

Dear Chief and Council

Re: Application for Mines Act Permit - PC 575011

Further to our letter of April 1, 2009, we wish to advise you that we have not received your response to our referral package for the above noted project.

Ministry staff is committed to considering First Nation concerns when making decisions which may impact asserted aboriginal interests. Without specific concerns being expressed for this project, we may not address the band's specific issues related to possible impacts. For example, I would be interested in knowing the band's views on what impact, if any, the proposed program might have on the cultural uses in the area.

We would appreciate your comments as soon as possible. Should we not hear from you or your delegate by May 1, 2009, we will assume that you do not have specific concerns with the project and we will issue approval and a reclamation permit for the project.

Should you require more information or wish to discuss this program, please do not hesitate to contact me.

Sincerely,

Bruce Hupman, P. Ag.
Inspector of Mines

for



The Best Place on Earth

MEMORANDUM

Wednesday, April 1, 2009

File: 14675-20/1620779

Shauna Jones
Ecosystems Biologist
Ministry of Environment
1259 Dalhousie Drive
Kamloops BC V2C 5Z5

PROPERTY: PC 575011

APPLICANTS NAME: Bill Morgan

You are requested to comment on the attached Notice of Work and Reclamation Program within thirty days. If no reply is received in my office within the 30-day time period, we will consider that to be a positive response.

Please summarize your comments according to the categories below. Unless you are informed by us to the contrary, the application will be adjudicated in a manner consistent with your response. Also, be advised that we may forward your comments directly to the applicant for action or implementation.

Your comments may be disclosed to the public to justify decisions made.

Sincerely,

for 
Bruce Hupman, P. Ag.
Inspector of Mines

RESPONSE SUMMARY

APPROVAL RECOMMENDED _____

INTERESTS UNAFFECTED BY PROPOSED USE _____

APPROVAL RECOMMENDED SUBJECT TO CONDITIONS-ATTACHED _____

APPROVAL NOT RECOMMENDED - REASONS ATTACHED _____

SIGNED BY _____ DATE _____

Ministry of Energy, Mines and
Petroleum Resources

Mining & Minerals Division

Mailing Address:
South Central Region
162 Oriole Road
Kamloops, BC V2C 4N7
Telephone: (250) 371 6067
Facsimile: (250) 371 6070

Location:
South Central Region
162 Oriole Road
Kamloops, BC V2C 4N7



Your File: 14675-20/1620779
Our File: 58000-30-10

Date: April 14, 2009

Attention: Bruce Hupman
Ministry of Energy, Mines & Petroleum Resources
162 Oriole Road, Kamloops, BC V2C 4N7

Property: PC 575011

Applicants Name: Bill Morgan

The following comments are based on the information provided in the Notice of Work and Reclamation Program #14675-20/1620779. Ministry of Environment has moved towards a 'results based regime' and encourages everyone to act as a steward of the environment.

Please refer to the management practices in the 2008-2009 "Handbook for Mineral and Coal Exploration in BC" <http://www.empr.gov.bc.ca/Mining/Exploration/Documents/MXHandbook2008-09.pdf> to ensure that the proposed development and reclamation activities are planned and carried out in compliance with the various legislation, regulations, and policies that apply to the activity.

Avoid harmful impacts of exploration activities on stream channels, water quality, aquatic ecosystems, riparian habitat and vegetation. Prevent the introduction of deleterious substances into the Fraser River. "Harmful alteration, disruption or destruction of fish habitat" is prohibited under the Federal *Fisheries Act*. The Fraser River is an important waterway for stocks of Chinook, Chum and Coho Salmon, along with Rainbow trout Bull Trout and a variety of non-game fishes. This referral should be sent to the Department of Fisheries and Oceans for review and comment.

Consider the potential presence of species and ecosystems at risk within the work area. Federal Species at Risk Act (SARA) protects species by preventing their killing, harming, or capture, as well as the destruction of their residence or critical habitat. Further information can be found at www.env.gov.bc.ca/cdc.

Wildlife Habitat Areas (WHAs), Ungulate Winter Ranges (UWRs), Wildlife Habitat Features (WHFs), Fisheries Sensitive Watersheds (FSWs) and Temperature Sensitive Streams are areas established by the Ministry of Environment, under the authority of the *Forest and Range Practice Act* and should be considered when carrying out activities in or adjacent to one of these designations. More information on these designations can be found at www.env.gov.bc.ca/wld/frpa

To minimize disturbance to fish and fish habitats during critical periods, include timing windows to help mitigate the impacts of mineral exploration. Best management practices can be found at www.env.gov.bc.ca/wld/BMP/bmpintro.html. Ensure that all planned bench work is carried out during low water.

Water supply pumps need to be located above the high-water line of any watercourse and bermed adequately to reduce the risk of bank erosion and sediment introduction to the watercourse. When installing water supply pumps in fish streams or other fish-bearing waters, pump intakes should be equipped with screens to prevent fish from being drawn into pumps. DFO has a guidance document, the *Freshwater Intake End-of-Pipe Fish Screen Guideline* located at: <http://www.dfo-mpo.gc.ca/Library/223669.pdf> which contains helpful information on appropriate screen sizing and construction.

In addition we have the following comments for your consideration.

1. Particular care should be taken to ensure that the potential for contaminated runoff from the site to enter the Fraser River is eliminated.
2. Ensure that the settling pond is located in the most suitable soils so as to minimize the potential for saturation and slumping. There is to be zero discharge back into the Fraser River.
3. Ensure that all machinery arrives on site in a clean, washed condition and is maintained free of fluid leaks.
4. Wash, refuel and service machinery and store fuel and other materials for the machinery away from the water to prevent any deleterious substance from entering the water.
5. Keep an emergency spill kit on site in case of fluid leaks or spills from machinery.
6. The test pits and settling pond need to be backfilled, contoured, and seeded with native seed to help prevent erosion and invasive plant encroachment.
7. Use existing access trails and roads to minimize impacts on natural resource values.

Thank you for the opportunity to provide comments. Please contact me if you have any questions or comments regarding the above information and guidance.

Sincerely,

Shauna Jones
Ecosystem Biologist
Ministry of Environment
Kamloops, British Columbia
Ph: (250)371-6275
E-mail: shauna.jones@gov.bc.ca

Task Status Report: PC 575011, 545980, 575009, 572387

Wednesday, January 2, 2013

11:55 AM

Subject	Task Status Report: PC 575011, 545980, 575009, 572387
From	Renfrew, Kristin EMNG:EX
To	Charles, Tom EMNG:EX
Sent	Wednesday, January 25, 2012 11:26 AM

Hi Tom,

We rec'd a cheque today as per your email with Perry. Unfortunately it is for \$2,000 USD.

Kind regards,

Kristin Renfrew

Operations Coordinator - South Central Regional Mining Office

2nd Floor, 441 Columbia Street, Kamloops, BC V2C 2T3

Telephone: (250) 371-3912

Fax: (250) 828-4154

-----Original Task-----

Subject: PC 575011, 545980, 575009, 572387

Priority: Normal

Start date: Fri 2011-12-02

Due date: Mon 2012-01-02

Status: In Progress

% Complete: 0%

Actual work: 0 hours

Requested by: Renfrew, Kristin EMPR:EX

Feb 19/09 Rec'd NOW, ERP & land title searches. NOW entered, statusing done - KR

Feb 27/09 Rejected - need better map and better ERP-AB

Mar 16/09 Rec'd call from property owners (Newell's) re: letter of intent to start mining activities rec'd from proponent.

Mar 24/09 Client resubmitted maps, ERP

Mar 30/09 ERP acceptable, maps not acceptable – emailed client to resubmit-AB

Mar 31/09 Better maps received-AB

Apr 1/09 Sent referrals, copies of FN letters to Bob O., requested security-AB

Apr 14/09 Rec'd MOE reply-cbh

Apr 22/09 Sent FN followup letters, copies to Bob O-AB

Apr 28/09 Email from client requesting us to advise him when ready to issue permit then he will provide security-AB

May 4/09 Emailed client advising that permit is ready to issue & to now forward the security-AB

May 11/09 Rec'd security (\$2,000 cheq) – KR

May 12/09 Permit issued-AB

May 27/09 Email from client. Requests permit be closed. No work done on property – KR

Jun 1/09 Sent Release of Security form to Victoria to close permit & return security-AB

June 09/09 Rec'd letter releasing security. Permit P-4-163 is closed – KR

Nov 28/11 Rec'd NOW, maps & ERP - KR

Dec 02/11 Agency referrals and client letter sent. E-mail sent to LH/CD stating FN consultation is ready. –

THC

Dec 16/11 Rec'd response from Forestry – KR

Jan 5/12 Suspended pending ARB assessment. Also sent 30-day CXL letter to client re security-AB

Jan 13/11 Spoke to PW re. security. He'll send it to us ASAP. – THC

Jan 25/12 Rec'd security (\$2,000 USD cheq) and letter - KR

Weekly Update: New NOWs

Wednesday, January 2, 2013

11:56 AM

Subject	Weekly Update: New NOWs
From	Renfrew, Kristin EMNG:EX
To	Besinger, Frank EMPR:EX; Brunke, Ann EMNG:EX; Cox, John EMNG:EX; Hupman, C Bruce EMNG:EX; Osborne, Robert EMPR:EX; Padley, Emmanuel EMNG:EX; Rothman, Stephen EMNG:EX; Seguin, Joe EMNG:EX
Sent	Friday, February 20, 2009 4:24 PM

Here are the NOWs received & entered for the week of Feb 20/09

Name #Type

Yalakom 1620777 Mineral Exploration

PC 576530 1620778 Placer

Six Mile Gravel Pit - S & G

PC 575011 1620779 Placer

Kind regards,

Kristin