

Status?



Canadian
Coast Guard

Garde côtière
canadienne

Western Region
25 Huron Street
Victoria, BC V8V 4V9
Tel. (604) 480-2660

MINISTRY OF ENVIRONMENT
LANDS AND PARKS
LANDS

DEC 18 1995

#401 4603 KINGSWAY
BURNABY, B.C. V5H 4M4

Your file Votre référence

Our file Notre référence
1653-01*

December 13, 1995

Ministry of Environment, Lands & Parks
Lower Mainland Region
Ste. 401, 4603 Kiingsway
Burnaby, B.C.
V5H 4M4

Dear Sir/Madame:

RE: MAP RESERVES, PARK PERMITS, ETC.

This is to acknowledge receipt of Map Reserve No. 71191 and to request that all such future notices be forwarded to my attention at the above noted address in Victoria, B.C.

Also, would you please advise me who I should contact regarding a Park Permit required at the mouth of Cedar Creek in Quesnel Lake.

If you require further information, I can be reached at the above noted number.

CLIENT
#14447


Bob Wiffen
Property Management Officer
Facilities Services
Canadian Coast Guard
Western Region

2403250
2401779
2401778
2401761
2401760
2401759
2401758
2401757
0325126
0318840
0307175
0282938
0234676
0198466
0147568

Canada

Navigable Waters

Suite 620
800 Burrard Street
Vancouver, BC
V6Z 2J8

Our File

8200-7-10942.1

Tel (604) 631-3730
Fax (604) 666-6721

Date _____

FEB 02 1993

COAST GUARD REFERRAL

To:

Senior Land Officer
Ministry of Crown Lands
#401, 4603 Kingsway
Burnaby, BC
V5H 4M4

For your information only.

(PLEASE ADVISE APPLICANT DIRECTLY
OF YOUR CONCERNS)

Your response is requested within 45 days.


Contact: Alison Keighan

This referral has also been sent to the following agencies:

 **Environment Canada**

□ FREMP

☐ District of West Vancouver

 **BC Ministry of Environment**

☐ Fraser River Harb. Comm.

 **City of Vancouver**

☐ DFO/Habitat

☐ North Fraser Harb. Comm.

☒ Port of Vancouver☒ BIEAP☒ Harbour Master - Vancouver

☒ Crown Lands - Burnaby
- Victoria

Re:

8200-T-10942, 1

Sec. 5(2) Navigable Waters Protection Act application by Public Works Canada on behalf of Canadian Coast Guard, for approval to remove docking facilities (existing wharf, breakwater & dolphins), to conduct dredging, to place fill (habitat compensation area), to construct docking facilities (wharf, ramp, float & breakwater), in Burrard Inlet, False Creek, at the foot of Whyte Avenue, fronting Vanier Park, NWD, Vancouver, British Columbia. Drawing(s): 705049 Shts 1, 2, 7 & 10 of 13, 705049 (DATED 92/12/09).
SHEET 14 OF 15, FIG. 1, 2, 3 & B.C. 49.

Re:

☒

11

11

Chart:

Topo: 6755555

*James
H. H. H. H.
F.Y.I.
of Massachusetts*


FEB 12 1993

#401-4803 KAYE...
BURNABY, B.C. V5H 4M1

NAVIGABLE WATERS PROTECTION ACT
LETTER OF APPLICATION

NAVIGABLE WATER
CANADIAN COAST GUARD
Box 220 - 800 Burrard Street
Vancouver, B.C.
V6Z 2J8 (604)631-3730

NWPA FILE NO: _____



Owner of the Works

Name: CANADIAN COAST GUARD

Address: 800 BURRARD STREET

VANCOUVER, B.C.

V6Z 2J8

W. Wotherspoon

Business phone: 631-3723

Residence phone: _____

Owner's Representative

Name: PUBLIC WORKS CANADA

Address: 204 - 1166 ALBERNI STREET

VANCOUVER, B.C.

V6E 3W5

A. Fakidis

Business phone: 623-6248

Residence phone: _____

"Works" are in the navigable waters of: FALSE CREEK (name of waterway)

Legal description of land works are in or fronting on: VANIER PARK, VANCOUVER, B.C.

Local address of works (number, street, road, etc.): FOOT OF WHYTE AVENUE

The work is: proposed existing X proposed & existing

Proposed "works" will consist of: WHARF, OFFICE BUILDING, FLOAT & GANGWAY, BASIN & LOG BOOM

Existing "works": Approved? X Yes No NWPA file number: _____

Consist of: REMAINDER OF WHARF, LOG BOOM & MOORING DOLPHINS

Marine chart number: 3463 Topographical map number: _____

Other file numbers: _____
(provincial, fisheries, environmental, Crown Lands, lease, etc.)

Remarks: _____

CHECK LIST

- X All works shown
- X Dimensions (scale)
- X High & Low water marks
- X Waterlot lease boundaries
- X Markers (buoy/light/sign)
- X Anchor systems
- X Navigational clearances
- X Environmental checklist

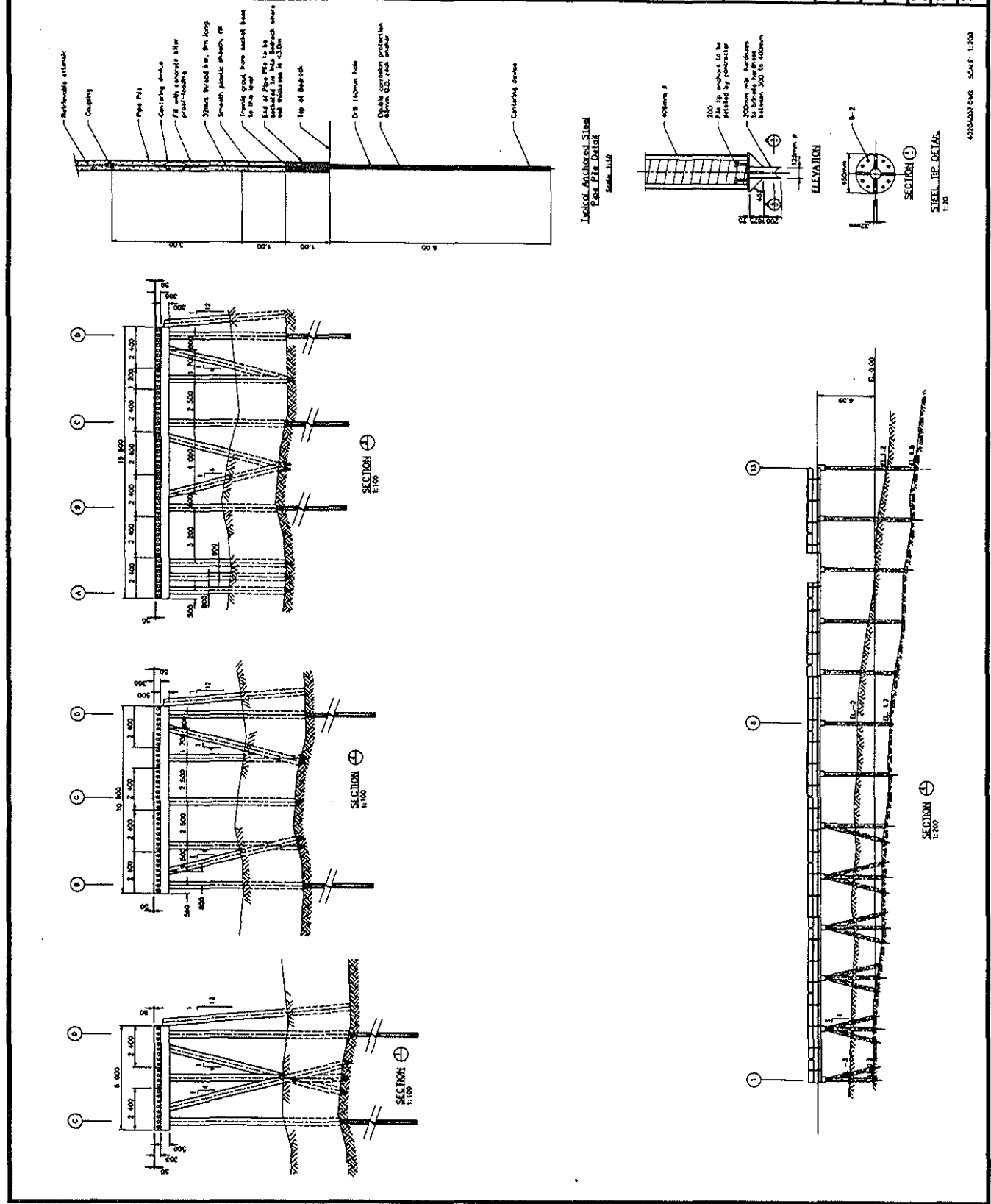
Name (please print): A. FAKIDIS

Signature: _____

Title: PROJECT MANAGER

Date: 93.01.12

(PLEASE ENCLOSE 12 COPIES OF THE PLAN WITH YOUR APPLICATION)





0523 JFCS 09010900 SCMF 1250



Province of
British Columbia

Ministry of Lands,
Parks and Housing

Lands and Housing
Regional Operations
Lower Mainland Region
McLaren Centre
4240 Manor Street
Burnaby, B.C.
V5G 1B2

438-5344 local 303
Attention: H. MacKenzie
Your File: 5168-Pl69;
1653-1 (PAOM)
Our File :0318840
0234676
0198466
0147568 ✓

82-02-18

Transport Canada
739 West Hastings Street
Vancouver, B.C.
V6L 1A2

Attention: Mary Mah

Dear Madam:

Reference is made to your letter of December 9, 1981
concerning reserves established in the name of
Transport Canada .

Enclosed please find prints identifying the location of
each reserve for the above files.

I trust this is the information you require.

Yours truly,

H. MacKenzie

Heather MacKenzie
for Manager, Land Administration

HM/df



Transport Canada
Canada Canada
739 West Hastings Street
Vancouver, B.C.
V6C 1A2

H

Your file Votre référence

Our File Notre référence

5168-P169; 1653-1(PAOM)

9 December 1981

Province of British Columbia
Ministry of Lands, Parks & Housing
McLaren Centre
4240 Manor Street
Burnaby, B.C.
V5G 1B2

Attention: Heather MacKenzie

Dear Ms. MacKenzie:

Re: Your Files: 028938, 0318840, 0234676, 0198466
and 0147568

This will confirm our telephone conversation of December 9, 1981 regarding land reserves.

In order for Transport Canada to identify the specific reserves we will require prints indicating their locations. Upon receipt of such prints we will be in a position to advise you of our requirements.

In view of the forthcoming prints, we feel that 30 days would be insufficient time for Transport to determine its requirements with respect to the reserves.

Yours truly,

Mary Mah.

Mary Mah
Property Management Officer

RECEIVED
DEC 14 1981

DEC 14 1981

RECEIVED

DEC 14 1981



Province of
British Columbia

Ministry of Lands,
Parks and Housing

Lands and Housing
Regional Operations
Lower Mainland Region
McLaren Centre
4240 Manor Street
Burnaby, B.C.
V5G 1B2

438-5374 local 215
Attn: Heather Mackenzie

Our File: 0147568

Date: 81-11-27

Transport Canada
739 West Hastings Street
Vancouver, B.C.
V6E 1A2

Dear Sirs:

Reference is made to the Ministry's letter of July 22, 1981 concerning Reserve No. 64142 covering Block B of Lot 6311, Group 1, New Westminster District.

It is noted that as of this date we have not had a reply to the above mentioned letter. If no reply is received within the next 30 days it will be presumed that you have no further interest in the area and your reserve will be recorded as expired on our records.

Yours truly,

H. Mac

H.D. INGALL
for Regional Director

HM/kb

FILE.....0147568.....

THE ATTACHED GAZETTE NOTICE REFERS TO ORDER-IN-COUNCIL

NO.2799..... APPROVED.....1/10/64.....

ENTERED IN RESERVE BOOK IN VAULT BY.....J. Ferguson.....

DATE19/11/64.....

NOTICE OF RESERVE

NOTICE is hereby given that, pursuant to Order in Council No. 2799, approved October 1, 1964, Block B of Lot 6311, Group 1, New Westminster District, situated at False Creek, containing 1.76 acres, is reserved for the Department of Transport, Canada, for the purpose of berthing rescue craft for so long as required for such purpose.

E. W. BASSETT,
Deputy Minister of Lands.

Department of Lands, Forests,
and Water Resources,

Victoria, B.C., October 16, 1964.

File 0147568.

oc22-4305

*GR for file
19/11/64*

NOTICE OF RESERVE

Notice is hereby given that pursuant to Order-in-Council No. 2799 approved October 1st, 1964, Block "B" of Lot 6311, Group 1, New Westminster District, situated at False Creek, containing 1.76 acres, is reserved for the Department of Transport, Canada, for the purpose of berthing rescue craft for so long as required for such purpose.

E. W. BASSETT,
Deputy Minister of Lands.

Department of Lands, Forests, and Water Resources,
Victoria, B. C.

October 16, 1964
File: 0147568

CC: Land Commissioner, Vancouver
Land Inspector, Vancouver

JJJ:wb

September 2, 1964

Our file: 0147568
Attention: Reserves

Mr. J. R. L. Murphy,
Regional Manager, Real Estate,
Department of Transport, Canada,
963 Federal Building,
EDMONTON, Alberta.

Dear Sir:

Acknowledgment is made of your telegram of August 14, 1964 in connection with Block "B" of Lot 6311, Group 1, New Westminster District, containing 1.76 acres, situated at Kitsilano, which was recently released from reserve by the Department of National Defence.

The contents of your telegram have been noted and in reply you are advised that in view of the requirements of your Department, the necessary steps will be taken to submit a recommendation to the Lieutenant-Governor in Council which will place the aforementioned area under reserve for the use of your Department.

Upon approval of this recommendation a certified copy of the Order-in-Council will be forwarded to you for your file.

For your further information, enclosed herewith are two copies of Departmental Plan 14 Tube 666 on which there has been outlined in red the said Block "B" of Lot 6311, Group 1, New Westminster District.


Yours truly,

D. BORTHWICK,
Superintendent of Lands

RR:mmd
Encs.

M E M O

Recommends that Block "B" of Lot 6311, Group 1, New Westminster District, situated at False Creek, containing 1.76 acres, be reserved for the Department of Transport, Canada, for the purpose of berthing rescue craft for so long as required for such purpose.

A handwritten signature, possibly 'S. J.', is written in the bottom left corner. To its right, the date '14/10' is written inside a circle.

File No. 0147568

Date August 14th, 1964


Subject Re wharf situated on Block B of Lot 6311, Group 1,
New Westminster District in ~~Lake~~ ^{FALSE} Creek, formerly
under reserve for the Department of National Defence,
Canada.

Attention of

FILE MEMO

Remarks Mr. J. L. Murphy, Regional Manager, Department of Transport,
Canada, Edmonton, Alberta, phoned the writer today in connection with
the aforementioned foreshore lot.

He advised that the request for cancellation of the reserve
covering the area by the Department of National Defence, Canada,
(See L.I. No. 3177675, March 17th, 1964) was in error and he further
advised that steps will be ~~made~~ ^{TAKEN} immediately by his Department to
request reservation of the foreshore lot in favour of the Department
of Transport, Canada. He indicated that a telegram is being
dispatched today to the Deputy Minister of Lands concerning the
matter.


W. J. Holman,
Leases.

WJH:rl

(Signature)

C

1964142

2799.

Recommend:

THAT under authority of Subsection 1 of Section 88 of the Land Act, being Chapter 206, Revised Statutes of British Columbia, 1960, Block "B" of Lot 6311, Group 1, New Westminster District, situated at False Creek, containing 1.76 acres, be reserved for the Department of Transport, Canada, for the purpose of berthing rescue craft for so long as required for such purpose.

DATED this1st..... day ofOctober..... A.D. 1964

"Ray Williston"

.....
Minister of Lands, Forests, and Water Resources

APPROVED this1st..... day ofOctober..... A.D. 1964

"E.C. Martin"

.....
Presiding Member of the Executive Council

File: 0147568
J.J. owned

