



FOREST LICENCE A19202
CUTTING PERMIT 77



PURSUANT TO Forest Licence A19202 (the “Licence”), this Cutting Permit is issued to:

606546 BC LTD.
2496 PIRART ROAD
NANAIMO, BRITISH COLUMBIA
V9R 6V5
(the “Licensee”)

1.00 PERMIT AREA AND TERM

- 1.01 Subject to the Licence and the forestry legislation, the Licensee is authorized to harvest the Crown timber from the areas of land shown on the attached Exhibit “A” map(s) (“harvest area”).
- 1.02 The term of this Cutting Permit is **4 years**, beginning on **October 19, 2011**.
- 1.03 The Licensee must make application for extension of this Cutting Permit to the District Manager at least 45 days before the expiry of the Cutting Permit and in a form acceptable to the District Manager.

2.00 OTHER CONDITIONS AND REQUIREMENTS

- 2.01 The Licensee must comply with the conditions and requirements set out in Schedule “A” to this Cutting Permit.

3.00 TIMBER MARK

- 3.01 The timber mark for timber harvested under this Cutting Permit is:

EA2
077

- 3.02 All timber must be marked in the prescribed manner prior to being transported from the harvest area.

- 3.03 If directed to do so by the District Manager, the Licensee must erect signs at all exits from the harvest area, clearly showing the timber mark referred to in paragraph 3.01.

4.00 SCALE-BASED STUMPAGE

- 4.01 For the purpose of determining the amount of stumpage payable in respect of timber removed from the harvest area, the volume or quantity of timber removed will be determined using information provided in a scale of the timber.
- 4.02 The Licensee must ensure that:
- (a) all timber removed from the harvest area is scaled; and
 - (b) the scale of the timber is conducted properly in accordance with the requirements of the *Forest Act* and the regulations made under that Act.

5.00 ROADS

- 5.01 Subject to the Licence and the forestry legislation, the Licensee may use, construct, maintain or deactivate roads on the area covered by this Cutting Permit.

6.00 TIMBER HARVEST AND WASTE ASSESSMENT


- 6.01 The timber described in Schedule “B” is specified as reserved timber and the Licensee must not fell standing timber, and must not buck or remove felled or dead and down timber, as the case may be, of the species and description set out in Schedule “B”.

7.00 MISCELLANEOUS

- 7.01 Exhibit “A” map(s) and the Schedule(s) are deemed to be part of this Cutting Permit.
- 7.02 As provided in the Licence, this Cutting Permit is deemed to be part of the Licence.
- 7.03 The Licence will govern the interpretation of this Cutting Permit.

- 7.04 The Licensee must notify the District Manager in writing in a form acceptable to the District Manager, when primary logging is complete and again when removal is completed.

DATED October 19, 2011

 Digitally signed
by Douglas
Campbell, RPF
Date: 2011.10.19
14:46:57 -07'00'

Doug Campbell, RPF, Tenures Officer
Chilliwack Forest District

SCHEDULE “A”

1.00 OTHER CONDITIONS AND REQUIREMENTS

1.01 NIL

SCHEDULE “B”

1.00 RESERVED TIMBER

1.01 The following is reserved timber under this Cutting Permit:

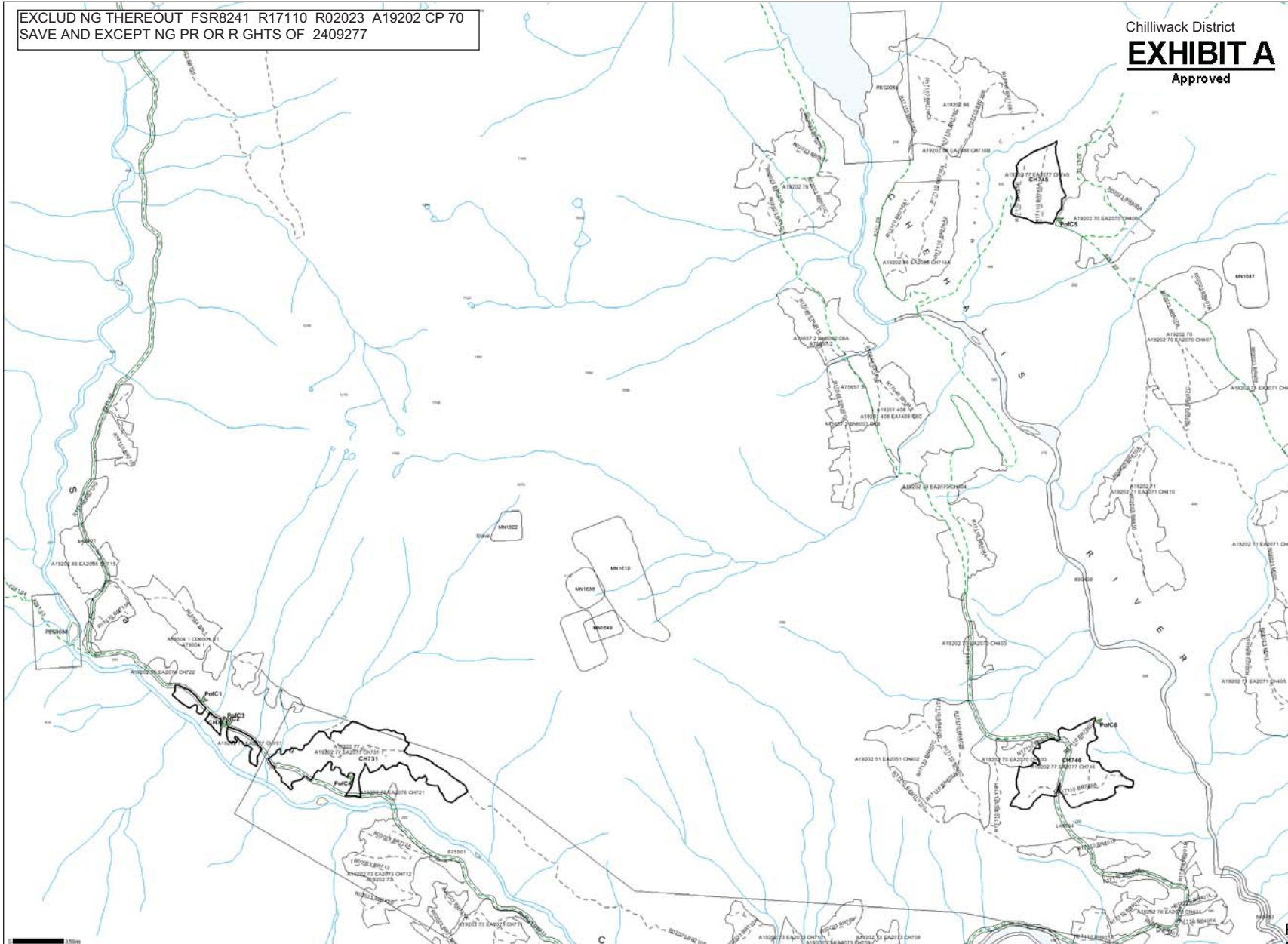
Cutblock	Description (size, etc.)
CH701	48 to 66 trees ≥ 52.5 cm d.b.h.
CH731	120 to 159 trees ≥ 47.5 cm d.b.h.
CH745	150 to 194 trees ≥ 42.5 cm d.b.h.
CH746	267 to 356 trees ≥ 52.5 cm d.b.h.


























MAP OF A19202 CP 77 (shown in bold black)			
FOREST REG ON RCO FOREST D STR CT DCK	TSA LAND D STR CT NEW WESTM NSTER D STR CT	PULPWOOD AGREEMENT	MGT UN T TYPE T MBER SUPPLY AREA MGT UN T NO 30
ESF SUBM SS ON D 920759 BCGS MAPSHEET NO 92G 040	SCALE 1 20000 at C Size Area (Ha) 78 402	UTM 10 NAD NAD83	DRAWN BY FTA DATE Oct 05, 2011

EXCLUD NG THEREOUT FSR8241 R17110 R02023 A19202 CP 70
SAVE AND EXCEPT NG PR OR R GHTS OF 2409277

Chilliwack District
EXHIBIT A
Approved



Legend

-  Tenure Application
-  Tenure Road Application
-  Retired Tenure Road
-  P of C
-  P of T
-  Tenure Feature
-  Range
-  TFL
-  Provincial Forest
-  Forest Service Road
-  Highway
-  Municipal Road
-  Non Status Road
-  Recreation Trails
-  Road Permit
-  SUP Road
-  Right of Way
-  Schedule B CP Road
-  Mineral Tenure Points
-  Cities
-  Waterbodies
-  River/Stream
-  Coastline / Island

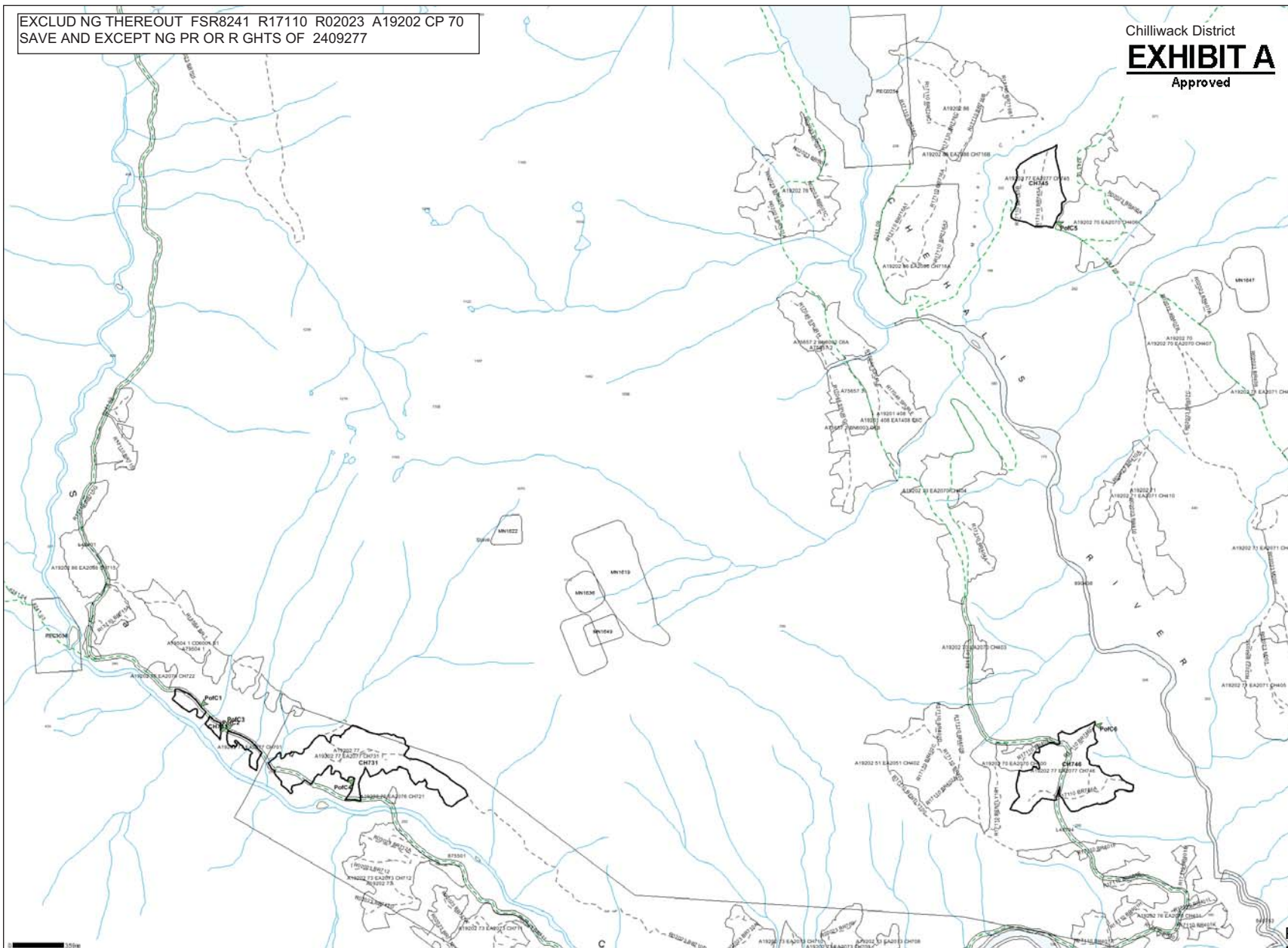
CH701 (5,1481 Ha)
 PolC1 UTM10 565491, 5468473
 PolC2 UTM10 565624, 5468282
 PolC3 UTM10 565674, 5468294
 CH731 (31,2956 Ha)
 PolC4 UTM10 566544, 5467920
 CH745 (15,1174 Ha)
 PolC5 UTM10 571612, 5471606
 CH746 (26,8412 Ha)
 PolC6 UTM10 571732, 5468072

























MAP OF A19202 CP 77 (shown in bold black)

FOREST REG ON RCO FOREST D STR CT DCK	TSA LAND D STR CT NEW WESTM NSTER D STR CT	PULPWOOD AGREEMENT	MGT UN T TYPE T MBER SUPPLY AREA MGT UN T NO 30
ESF SUBM SS ON D 920759 BCGS MAPSHEET NO 92G 040	SCALE 1:20000 at C Size Area (Ha) 78 402	UTM 10 NAD NAD83	DRAWN BY FTA DATE Oct 05, 2011

EXCLUD NG THEREOUT FSR8241 R17110 R02023 A19202 CP 70
SAVE AND EXCEPT NG PR OR R GHTS OF 2409277

Chilliwack District

EXHIBIT A
Approved

Legend

-  Tenure Application
-  Tenure Road Application
-  Retired Tenure Road
-  P of C
-  P of T
-  Tenure Feature
-  Range
-  TFL
-  Provincial Forest
-  Forest Service Road
-  Highway
-  Municipal Road
-  Non Status Road
-  Recreation Trails
-  Road Permit
-  SUP Road
-  Right of Way
-  Schedule B CP Road
-  Mineral Tenure Points
-  Cities
-  Waterbodies
-  River/Stream
-  Coastline / Island

CH701 (5,1481 Ha)
 PolC1 UTM10 565491, 5468473
 PolC2 UTM10 565624, 5468282
 PolC3 UTM10 565674, 5468294
 CH731 (31,2956 Ha)
 PolC4 UTM10 566544, 5467920
 CH745 (15,1174 Ha)
 PolC5 UTM10 571612, 5471606
 CH746 (26,8412 Ha)
 PolC6 UTM10 571732, 5468072



FOREST LICENCE A19202
CUTTING PERMIT 81



PURSUANT TO Forest Licence A19202 (the “Licence”), this Cutting Permit is issued to:

606546 BC LTD.
2496 PIRART ROAD
NANAIMO, BRITISH COLUMBIA
V9R 6V5
(the “Licensee”)

1.00 PERMIT AREA AND TERM

- 1.01 Subject to the Licence and the forestry legislation, the Licensee is authorized to harvest the Crown timber from the areas of land shown on the attached Exhibit “A” map(s) (“harvest area”).
- 1.02 The term of this Cutting Permit is **4 years**, beginning on **October 5, 2011**.
- 1.03 The Licensee must make application for extension of this Cutting Permit to the District Manager at least 45 days before the expiry of the Cutting Permit and in a form acceptable to the District Manager.

2.00 OTHER CONDITIONS AND REQUIREMENTS

- 2.01 The Licensee must comply with the conditions and requirements set out in Schedule “A” to this Cutting Permit.

3.00 TIMBER MARK

- 3.01 The timber mark for timber harvested under this Cutting Permit is:

EA2
081

- 3.02 All timber must be marked in the prescribed manner prior to being transported from the harvest area.
- 3.03 If directed to do so by the District Manager, the Licensee must erect signs at all exits from the harvest area, clearly showing the timber mark referred to in paragraph 3.01.

4.00 SCALE-BASED STUMPAGE

- 4.01 For the purpose of determining the amount of stumpage payable in respect of timber removed from the harvest area, the volume or quantity of timber removed will be determined using information provided in a scale of the timber.
- 4.02 The Licensee must ensure that:
- (a) all timber removed from the harvest area is scaled; and
 - (b) the scale of the timber is conducted properly in accordance with the requirements of the *Forest Act* and the regulations made under that Act.

5.00 ROADS

- 5.01 Subject to the Licence and the forestry legislation, the Licensee may use, construct, maintain or deactivate roads on the area covered by this Cutting Permit.

6.00 TIMBER HARVEST AND WASTE ASSESSMENT

- 6.01 The timber described in Schedule "B" is specified as reserved timber and the Licensee must not fell standing timber, and must not buck or remove felled or dead and down timber, as the case may be, of the species and description set out in Schedule "B".

7.00 MISCELLANEOUS

- 7.01 Exhibit "A" map(s) and the Schedule(s) are deemed to be part of this Cutting Permit.
- 7.02 As provided in the Licence, this Cutting Permit is deemed to be part of the Licence.
- 7.03 The Licence will govern the interpretation of this Cutting Permit.
- 7.04 The Licensee must notify the District Manager in writing in a form acceptable to the District Manager, when primary logging is complete and again when removal is completed.

DATED October 5, 2011



Digitally signed by
Douglas Campbell,
RPF

Date: 2011.10.06

15:56:34 -07'00'

Doug Campbell, RPF, Tenures Officer
Chilliwack Forest District

SCHEDULE “A”

1.00 OTHER CONDITIONS AND REQUIREMENTS

1.01 NIL

SCHEDULE “B”

1.00 RESERVED TIMBER

1.01 The following is reserved timber under this Cutting Permit:

Cutblock	Description (size, etc.)
BS200	33 to 44 trees \geq 77.5 cm d.b.h.
BS201	124 to 140 trees \geq 47.5 cm d.b.h.
BS204	500 to 652 trees \geq 62.5 cm d.b.h.

MAP OF : A19202 CP 81 (shown in bold black)			
FOREST REGION : RCO FOREST DISTRICT : DCK	TSA : LAND DISTRICT : YDYO	PULPWOOD AGREEMENT :	MGT UNIT TYPE : T MBER SUPPLY AREA MGT UNIT NO : 30
ESF SUBMISSION ID : 935865 BCOS MAPSHEET NO : 92H 061	SCALE : 1:20000 at E Size Area (Ha): 77 516	UTM : 10 NAD : NAD83	DRAWN BY : FTA DATE : Oct 04, 2011

EXCLUDING THEREOUT FSR5748, R16733
SAVE AND EXCEPTING PRIOR RIGHTS OF DL 771, 773, 774, 775, 1145 YDYO ,
2409211, 2410041, 2408806

Chilliwack District
EXHIBIT A
Approved



Legend	
	Turbine Application
	Turbine Road Application
	Forest Road
	Highway
	Municipal Road
	Main State Road
	Provincial Trunk Road
	Road Frontage
	Right of Way
	Boundary of CP Road
	Municipal Turbine Points
	Cities
	Waterbodies
	Rivers/Streams
	Geological

88200 (8 4391 141)
Pu1C1 UTM10 580500 5488300
Pu1C2 UTM10 587300 5488200
Pu1C3 UTM10 587300 5488100
Pu1C4 UTM10 587300 5488000
88201 (8 4392 141)
Pu1C5 UTM10 588100 5490000
Pu1C6 UTM10 588100 5490000
Pu1C7 UTM10 588100 5490000
Pu1C8 UTM10 588100 5490000
Pu1C9 UTM10 588100 5490000
Pu1C10 UTM10 588100 5490000
Pu1C11 UTM10 588100 5490000



FOREST LICENCE A19202
CUTTING PERMIT 86



PURSUANT TO Forest Licence A19202 (the “Licence”), this Cutting Permit is issued to:

606546 BC Ltd.
2496 Pirart Road
Nanaimo, British Columbia
V9R 6V5
(the “Licensee”)

1.00 PERMIT AREA AND TERM

- 1.01 Subject to the Licence and the forestry legislation, the Licensee is authorized to harvest the Crown timber from the areas of land shown on the attached Exhibit “A” map(s) (“harvest area”).
- 1.02 The term of this Cutting Permit is **4 years**, beginning on **June 24th, 2011**.
- 1.03 The Licensee must make application for extension of this Cutting Permit to the District Manager at least 45 days before the expiry of the Cutting Permit and in a form acceptable to the District Manager.

2.00 OTHER CONDITIONS AND REQUIREMENTS

- 2.01 The Licensee must comply with the conditions and requirements set out in Schedule “A” to this Cutting Permit.

3.00 TIMBER MARK

- 3.01 The timber mark for timber harvested under this Cutting Permit is:

EA2
086

- 3.02 All timber must be marked in the prescribed manner prior to being transported from the harvest area.
- 3.03 If directed to do so by the District Manager, the Licensee must erect signs at all exits from the harvest area, clearly showing the timber mark referred to in paragraph 3.01.

4.00 SCALE-BASED STUMPAGE

- 4.01 For the purpose of determining the amount of stumpage payable in respect of timber removed from the harvest area, the volume or quantity of timber removed will be determined using information provided in a scale of the timber.
- 4.02 The Licensee must ensure that:
- (a) all timber removed from the harvest area is scaled; and
 - (b) the scale of the timber is conducted properly in accordance with the requirements of the *Forest Act* and the regulations made under that Act.

5.00 ROADS

- 5.01 Subject to the Licence and the forestry legislation, the Licensee may use, construct, maintain or deactivate roads on the area covered by this Cutting Permit.

6.00 TIMBER HARVEST AND WASTE ASSESSMENT

- 6.01 The timber described in Schedule "B" is specified as reserved timber and the Licensee must not fell standing timber, and must not buck or remove felled or dead and down timber, as the case may be, of the species and description set out in Schedule "B".

7.00 MISCELLANEOUS

- 7.01 Exhibit "A" map(s) and the Schedule(s) are deemed to be part of this Cutting Permit.
- 7.02 As provided in the Licence, this Cutting Permit is deemed to be part of the Licence.
- 7.03 The Licence will govern the interpretation of this Cutting Permit.
- 7.04 The Licensee must notify the District Manager in writing in a form acceptable to the District Manager, when primary logging is complete and again when removal is completed.

DATED June 24th, 2011



Digitally signed by
Douglas Campbell, RPF
Date: 2011.06.24
13:52:55 -07'00'

Doug Campbell, RPF, Tenures Officer
Chilliwack Forest District

SCHEDULE “A”

1.00 OTHER CONDITIONS AND REQUIREMENTS

1.01 NIL

SCHEDULE “B”

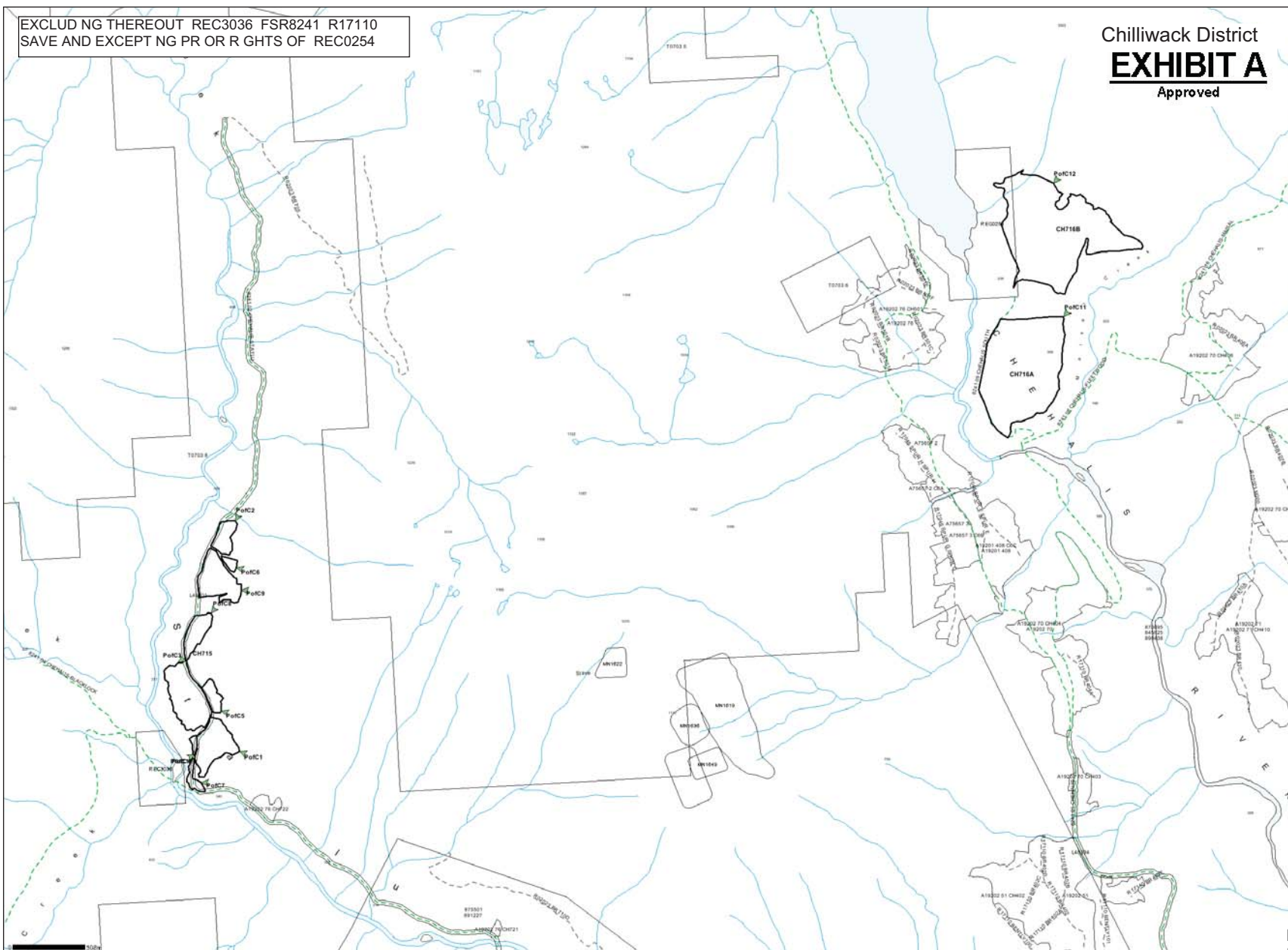
1.00 RESERVED TIMBER

1.01 The following is reserved timber under this Cutting Permit:

Cutblock	Description (size, etc.)
CH715	181 to 228 trees >42.5 cm d.b.h.
CH716A	364 to 484 trees >47.5 cm d.b.h.
CH716B	407 to 513 trees >47.5 cm d.b.h.



MAP OF A19202 CP 86 (shown in bold black)			
FOREST REG ON RCO FOREST D STR CT DCK	TSA 30 LAND D STR CT NEW WESTM NSTER D STR CT	PULPWOOD AGREEMENT	MGT UN T TYPE T MBER SUPPLY AREA MGT UN T NO 30
ESF SUBM SS ON D 912026 BCGS MAPSHEET NO 92G 040	SCALE 1 20000 at C Size Area (Ha) 114 095	UTM 10 NAD NAD 83	DRAWN BY FTA DATE May 17, 2011



Legend	
	Tenure Application
	Tenure Road Application
	Retired Tenure Road
	P of C
	P of T
	Tenure Feature Range
	TFL
	Provincial Forest
	Forest Service Road
	Highway
	Municipal Road
	Non Status Road
	Recreation Trails
	Road Permit
	SUP Road
	Right of Way
	Schedule B CP Road
	Mineral Tenure Points
	Cities
	Waterbodies
	River/Stream
	Coastline / Island

CH715 (33.632 Ha)
 PoIC1 UTM10 565061, 5469109
 PoIC2 UTM10 565102, 5470723
 PoIC3 UTM10 564715, 5469758
 PoIC4 UTM10 564748, 5469098
 PoIC5 UTM10 564947, 5469397
 PoIC6 UTM10 565095, 5470395
 PoIC7 UTM10 564786, 5468901
 PoIC8 UTM10 564906, 5470083
 PoIC9 UTM10 565124, 5470236
 PoIC10 UTM10 564748, 5469098
 CH716A (36.736 Ha)
 PoIC11 UTM10 570945, 5471902
 CH716B (43.727 Ha)
 PoIC12 UTM10 570916, 5472839



FOREST LICENCE A19202
CUTTING PERMIT 87



PURSUANT TO Forest Licence A19202 (the “Licence”), this Cutting Permit is issued to:

606546 BC LTD.
2496 PIRART ROAD
NANAIMO, BRITISH COLUMBIA
V9R 6V5
(the “Licensee”)

1.00 PERMIT AREA AND TERM

- 1.01 Subject to the Licence and the forestry legislation, the Licensee is authorized to harvest the Crown timber from the areas of land shown on the attached Exhibit “A” map(s) (“harvest area”).
- 1.02 The term of this Cutting Permit is **4 years**, beginning on **October 31, 2011**.
- 1.03 The Licensee must make application for extension of this Cutting Permit to the District Manager at least 45 days before the expiry of the Cutting Permit and in a form acceptable to the District Manager.

2.00 OTHER CONDITIONS AND REQUIREMENTS

- 2.01 The Licensee must comply with the conditions and requirements set out in Schedule “A” to this Cutting Permit.

3.00 TIMBER MARK

- 3.01 The timber mark for timber harvested under this Cutting Permit is:

EA2
087

- 3.02 All timber must be marked in the prescribed manner prior to being transported from the harvest area.

- 3.03 If directed to do so by the District Manager, the Licensee must erect signs at all exits from the harvest area, clearly showing the timber mark referred to in paragraph 3.01.

4.00 SCALE-BASED STUMPAGE

- 4.01 For the purpose of determining the amount of stumpage payable in respect of timber removed from the harvest area, the volume or quantity of timber removed will be determined using information provided in a scale of the timber.
- 4.02 The Licensee must ensure that:
- (a) all timber removed from the harvest area is scaled; and
 - (b) the scale of the timber is conducted properly in accordance with the requirements of the *Forest Act* and the regulations made under that Act.

5.00 ROADS

- 5.01 Subject to the Licence and the forestry legislation, the Licensee may use, construct, maintain or deactivate roads on the area covered by this Cutting Permit.

6.00 TIMBER HARVEST AND WASTE ASSESSMENT

- 6.01 The timber described in Schedule “B” is specified as reserved timber and the Licensee must not fell standing timber, and must not buck or remove felled or dead and down timber, as the case may be, of the species and description set out in Schedule “B”.

7.00 MISCELLANEOUS

- 7.01 Exhibit “A” map(s) and the Schedule(s) are deemed to be part of this Cutting Permit.
- 7.02 As provided in the Licence, this Cutting Permit is deemed to be part of the Licence.
- 7.03 The Licence will govern the interpretation of this Cutting Permit.

- 7.04 The Licensee must notify the District Manager in writing in a form acceptable to the District Manager, when primary logging is complete and again when removal is completed.

DATED October 31, 2011



Digitally signed by
Douglas Campbell,
RPF

Date: 2011.11.01

09:40:55 -07'00'

Doug Campbell, RPF, Tenures Officer
Chilliwack Forest District

SCHEDULE “A”

1.00 OTHER CONDITIONS AND REQUIREMENTS

1.01 NIL

SCHEDULE “B”

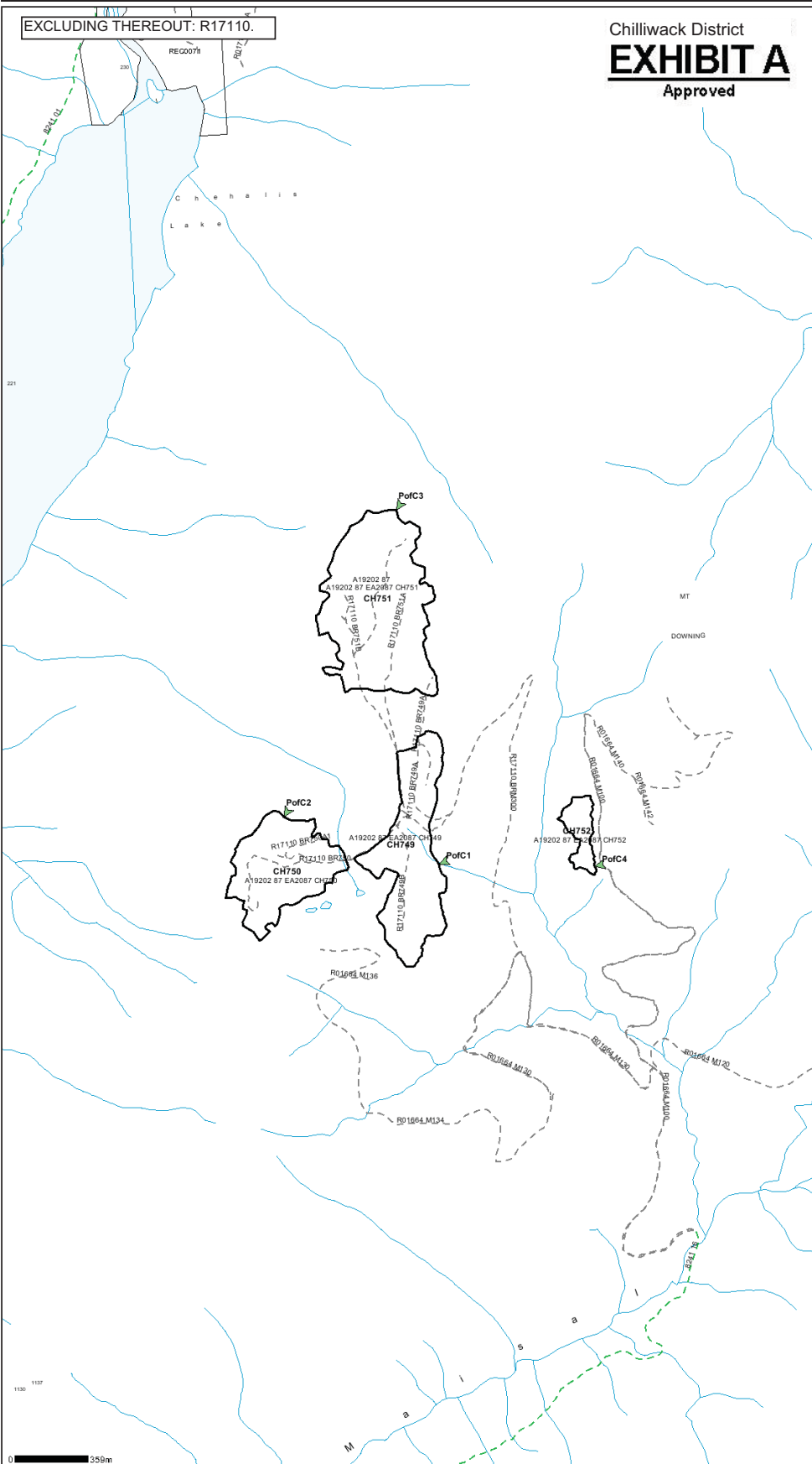
1.00 RESERVED TIMBER

1.01 The following is reserved timber under this Cutting Permit:


Species	Description (size, etc.)
N/A	N/A



MAP OF : A19202 CP 87 (shown in bold black)			
FOREST REGION RCO FOREST DISTRICT DCK	TSA LAND DISTRICT NEW WESTMINSTER DISTRICT	PULPWOOD AGREEMENT	MGT UNIT TYPE TIMBER SUPPLY AREA MGT UNIT NO 30
ESF SUBMISSION ID 935717 BCGS MAPSHEET NO 92H 041	SCALE 1:20000 at B Size Area (Ha) 87 623	UTM 10 NAD NAD83	DRAWN BY FTA DATE Oct 26, 2011



Legend

-  Tenure Application
-  Tenure Road Application
-  Retired Tenure Road
-  P of C
-  P of T
-  Tenure Feature
-  Range
-  TFL
-  Provincial Forest
-  Forest Service Road
-  Highway
-  Municipal Road
-  Non Status Road
-  Recreation Trails
-  Road Permit
-  SUP Road
-  Right of Way
-  Schedule B CP Road
-  Mineral Tenure Points
-  Cities
-  Waterbodies
-  River/Stream
-  Coastline / Island



FOREST LICENCE A19202
CUTTING PERMIT 88



PURSUANT TO Forest Licence A19202 (the “Licence”), this Cutting Permit is issued to:

606546 BC LTD.
2496 PIRART ROAD
CHILLIWACK, BRITISH COLUMBIA
V9V 6V5
(the “Licensee”)

1.00 PERMIT AREA AND TERM

- 1.01 Subject to the Licence and the forestry legislation, the Licensee is authorized to harvest the Crown timber from the areas of land shown on the attached Exhibit “A” map(s) (“harvest area”).
- 1.02 The term of this Cutting Permit is **4 years**, beginning on **April 2, 2012**.
- 1.03 The Licensee must make application for extension of this Cutting Permit to the District Manager at least 45 days before the expiry of the Cutting Permit and in a form acceptable to the District Manager.

2.00 OTHER CONDITIONS AND REQUIREMENTS

- 2.01 The Licensee must comply with the conditions and requirements set out in Schedule “A” to this Cutting Permit.

3.00 TIMBER MARK

- 3.01 The timber mark for timber harvested under this Cutting Permit is:

EA2
088

- 3.02 All timber must be marked in the prescribed manner prior to being transported from the harvest area.

- 3.03 If directed to do so by the District Manager, the Licensee must erect signs at all exits from the harvest area, clearly showing the timber mark referred to in paragraph 3.01.

4.00 SCALE-BASED STUMPAGE

- 4.01 For the purpose of determining the amount of stumpage payable in respect of timber removed from the harvest area, the volume or quantity of timber removed will be determined using information provided in a scale of the timber.

- 4.02 The Licensee must ensure that:

- (a) all timber removed from the harvest area is scaled; and
- (b) the scale of the timber is conducted properly in accordance with the requirements of the *Forest Act* and the regulations made under that Act.

5.00 ROADS

- 5.01 Subject to the Licence and the forestry legislation, the Licensee may use, construct, maintain or deactivate roads on the area covered by this Cutting Permit.

6.00 TIMBER HARVEST AND WASTE ASSESSMENT

- 6.01 The timber described in Schedule “B” is specified as reserved timber and the Licensee must not fell standing timber, and must not buck or remove felled or dead and down timber, as the case may be, of the species and description set out in Schedule “B”.

7.00 MISCELLANEOUS

- 7.01 Exhibit “A” map(s) and the Schedule(s) are deemed to be part of this Cutting Permit.
- 7.02 As provided in the Licence, this Cutting Permit is deemed to be part of the Licence.
- 7.03 The Licence will govern the interpretation of this Cutting Permit.

- 7.04 The Licensee must notify the District Manager in writing in a form acceptable to the District Manager, when primary logging is complete and again when removal is completed.

DATED April 2, 2012



Digitally signed
by Douglas
Campbell, RPF

Date:

2012.04.02

12:38:00 -07'00'

Douglas Campbell, RPF
Tenures Officer
Chilliwack District

SCHEDULE “A”

1.00 OTHER CONDITIONS AND REQUIREMENTS

1.01 **NIL**

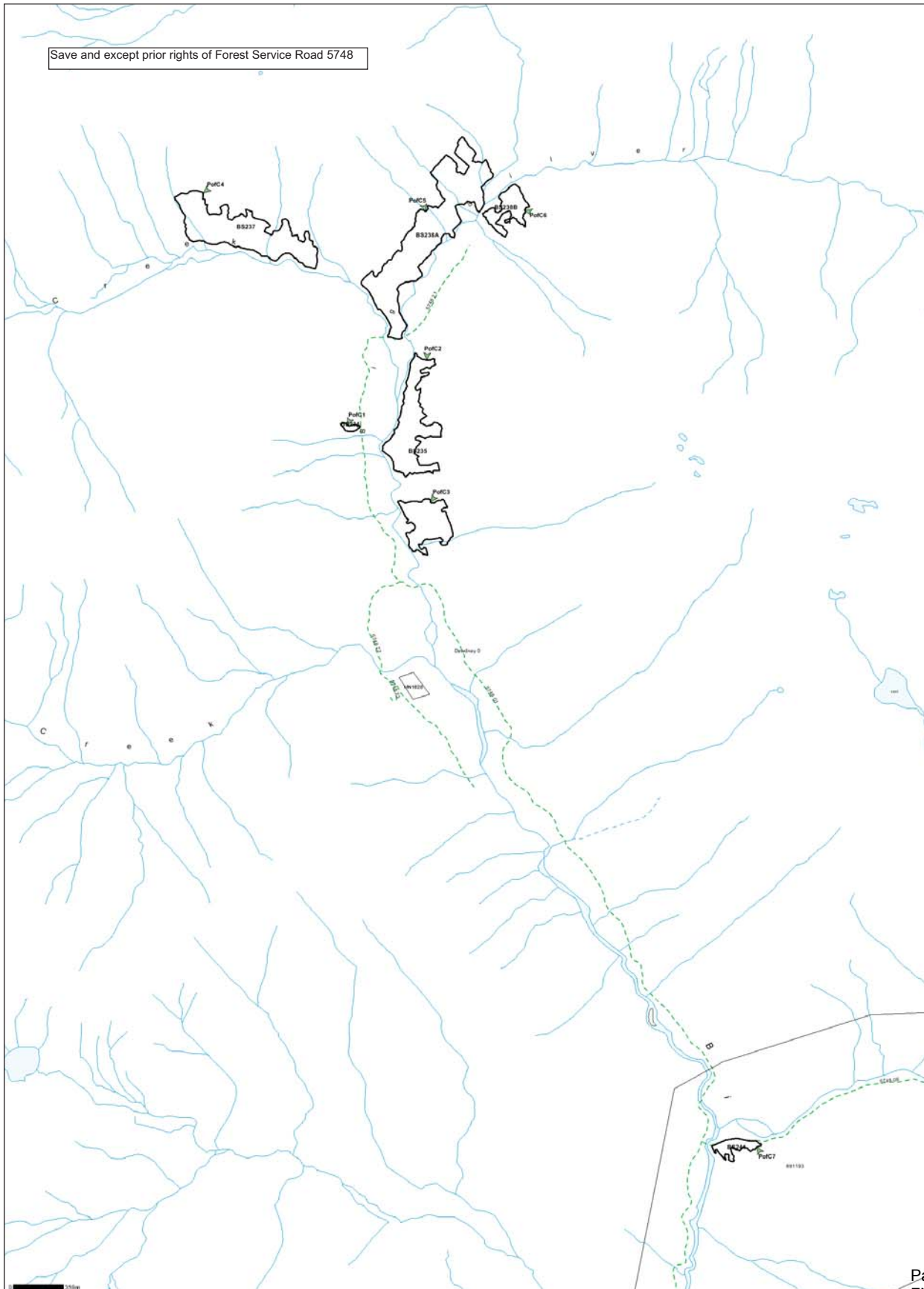
SCHEDULE “B”

1.00 RESERVED TIMBER

1.01 The following is reserved timber under this Cutting Permit:

Species	Description (size, etc.)
N/A	N/A

MAP OF : A19202 CP 88 (shown in bold black)			
FOREST REGION : RCO FOREST DISTRICT : DCK	TSA : 30 LAND DISTRICT : YDYD	PULPWOOD AGREEMENT :	MGT UNIT TYPE : TIMBER SUPPLY AREA MGT UNIT NO : 30
ESF SUBMISSION ID : 1082010 BCGS MAPSHEET NO : 92H.081	SCALE : 1:20000 at C Size Area (Ha): 87.967	UTM : 10 NAD : NAD 83	DRAWN BY : FTA DATE : Feb 9, 2012



Legend

	Tenure Application
	Tenure Road Application
	Retired Tenure Road
	P of C
	P of T
	Tenure Feature
	Range
	TFL
	Provincial Forest
	Forest Service Road
	Highway
	Municipal Road
	Non Status Road
	Recreation Trails
	Road Permit
	SUP Road
	Right of Way
	Schedule B CP Road
	Mineral Tenure Points
	Cities
	Waterbodies
	River/Stream
	Coastline / Island

BS234 (0 479 Ha)
PoC1 UTM10 579539, 5520257
BS235 (23 886 Ha)
PoC2 UTM10 580118, 5520697
PoC3 UTM10 580102, 5519690
BS237 (22 459 Ha)
PoC4 UTM10 578585, 5521952
BS238A (33 559 Ha)
PoC5 UTM10 580156, 5521752
BS238B (5 055 Ha)
PoC6 UTM10 580860, 5521732
BS244 (2 529 Ha)
PoC7 UTM10 582218, 5515005



FOREST LICENCE A19202
CUTTING PERMIT 89



PURSUANT TO Forest Licence A19202 (the “Licence”), this Cutting Permit is issued to:

606546 BC LTD.
2496 PIRART ROAD
NANAIMO, BRITISH COLUMBIA
V9R 6V5
(the “Licensee”)

1.00 PERMIT AREA AND TERM

- 1.01 Subject to the Licence and the forestry legislation, the Licensee is authorized to harvest the Crown timber from the areas of land shown on the attached Exhibit “A” map(s) (“harvest area”).
- 1.02 The term of this Cutting Permit is **4 years**, beginning on **June 19, 2012**.
- 1.03 The Licensee must make application for extension of this Cutting Permit to the District Manager at least 45 days before the expiry of the Cutting Permit and in a form acceptable to the District Manager.

2.00 OTHER CONDITIONS AND REQUIREMENTS

- 2.01 The Licensee must comply with the conditions and requirements set out in Schedule “A” to this Cutting Permit.

3.00 TIMBER MARK

- 3.01 The timber mark for timber harvested under this Cutting Permit is:

EA2
089

- 3.02 All timber must be marked in the prescribed manner prior to being transported from the harvest area.
- 3.03 If directed to do so by the District Manager, the Licensee must erect signs at all exits from the harvest area, clearly showing the timber mark referred to in paragraph 3.01.

4.00 SCALE-BASED STUMPAGE

- 4.01 For the purpose of determining the amount of stumpage payable in respect of timber removed from the harvest area, the volume or quantity of timber removed will be determined using information provided in a scale of the timber.
- 4.02 The Licensee must ensure that:
- (a) all timber removed from the harvest area is scaled; and
 - (b) the scale of the timber is conducted properly in accordance with the requirements of the *Forest Act* and the regulations made under that Act.

5.00 ROADS

- 5.01 Subject to the Licence and the forestry legislation, the Licensee may use, construct, maintain or deactivate roads on the area covered by this Cutting Permit.

6.00 TIMBER HARVEST AND WASTE ASSESSMENT

- 6.01 The timber described in Schedule “B” is specified as reserved timber and the Licensee must not fell standing timber, and must not buck or remove felled or dead and down timber, as the case may be, of the species and description set out in Schedule “B”.

7.00 MISCELLANEOUS

- 7.01 Exhibit “A” map(s) and the Schedule(s) are deemed to be part of this Cutting Permit.
- 7.02 As provided in the Licence, this Cutting Permit is deemed to be part of the Licence.
- 7.03 The Licence will govern the interpretation of this Cutting Permit.
- 7.04 The Licensee must notify the District Manager in writing in a form acceptable to the District Manager, when primary logging is complete and again when removal is completed.

DATED June 19, 2012



Digitally signed by
Douglas Campbell, RPF
Date: 2012.06.19
14:30:10 -07'00'

Douglas Campbell, RPF, Tenures Officer
Chilliwack Forest District

SCHEDULE “A”

1.00 OTHER CONDITIONS AND REQUIREMENTS

1.01 NIL

SCHEDULE "B"

1.00 RESERVED TIMBER

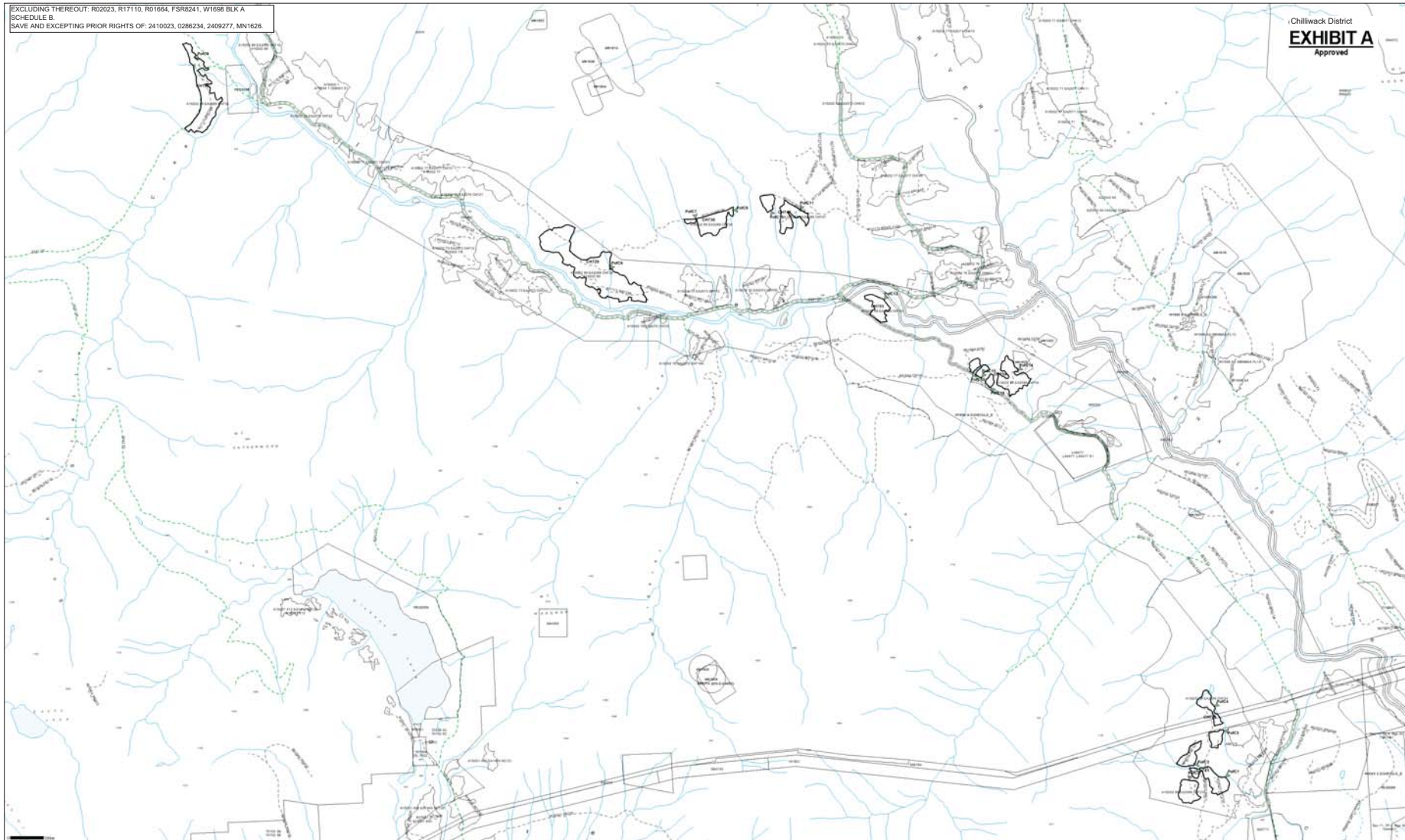
1.01 The following is reserved timber under this Cutting Permit:

Cutblock	Description (size, etc.)
CH729	143 to 219 trees ≥ 52.5 cm d.b.h.
CH730	65 to 88 trees ≥ 52.5 cm d.b.h.
CH735	126 to 157 trees ≥ 52.5 cm d.b.h.
CH747 TU A	20 to 29 trees ≥ 37.5 cm d.b.h.
CH747 TU B	53 to 67 trees ≥ 47.5 cm d.b.h.

























MAP OF : A19202 CP 89 (shown in bold black)			
FOREST REGION : RCO FOREST DISTRICT : DCK	TSA : LAND DISTRICT : NEW WESTMINSTER DISTRICT	PULPWOOD AGREEMENT :	MGT UNIT TYPE : TIMBER SUPPLY AREA MGT UNIT NO : 30
ESF SUBMISSION ID : 1110525 BCGS MAPSHEET NO : 92G.040	SCALE : 1:20000 at D Size Area (Ha) : 90.993	UTM : 10 NAD : NAD83	DRAWN BY : FTA DATE : May 23, 2012

EXCLUDING THEREOUT: R02023, R17110, R01664, FSR0241, W1696 BLK A
SCHEDULE B:
SAVE AND EXCEPTING PRIOR RIGHTS OF: 2410023, 0286234, 2409277, MN1626.



Legend

-  Tenure Application
 -  Tenure Road Application
 -  Retired Tenure Road
 -  P of T
 -  Tenure Feature
 -  Range
 -  TFL
 -  Provincial Forest
 -  Forest Service Road
 -  Highway
 -  Municipal Road
 -  Non Status Road
 -  Recreation Trails
 -  Road Portal
 -  SLP Road
 -  Right of Way
 -  Schedule B CP Road
 -  Mineral Tenure Points
 -  Cities
 -  Waterbodies
 -  River/Stream
 -  Coastline / Island
- CHT23 (13 1039 Ha)
 PolC1 UTM10 574671, 5461208
 PolC2 UTM10 574282, 5461193
 PolC3 UTM10 574345, 5461194
 CHT24 (5 3623 Ha)
 PolC4 UTM10 574586, 5461969
 PolC5 UTM10 574676, 5461701
 CHT29 (30 8127 Ha)
 PolC6 UTM10 568349, 5466918
 CHT30 (6 8729 Ha)
 PolC7 UTM10 569284, 5467419
 PolC8 UTM10 569684, 5467496
 CHT35 (13 0745 Ha)
 PolC9 UTM10 564012, 5469377
 CHT47 (7 2668 Ha)
 PolC10 UTM10 570086, 5467476
 PolC11 UTM10 570398, 5467469
 CHT53 (4 1419 Ha)
 PolC12 UTM10 571251, 5466469
 CHT54 (10 3377 Ha)
 PolC13 UTM10 572170, 5465650
 PolC14 UTM10 572647, 5465650
 PolC15 UTM10 572650, 5465593
 PolC16 UTM10 572347, 5465484