

Advance Public Notice Load Restrictions

Pursuant to Section 66 of the *Transportation Act*, notice is hereby given that load restrictions may be placed, on short notice, in the near future, on all highways in the Peace District

Restrictions will be imposed as conditions warrant in the South Peace, North Peace and Fort Nelson areas, with the most southerly areas generally restricted first.

The restrictions limit vehicles to 100 per cent, 75 per cent, 70 per cent or 50 per cent of legal axle loading, as allowed under the regulations pursuant to the *Commercial Transport Act*.

Overweight permits will not be granted. All term overweight permits are invalid for the duration of the restrictions.

The public and trucking and transportation companies should govern themselves accordingly.

Your cooperation in adhering to the above regulations is appreciated.

Dated at Fort St. John, BC, this 22nd day of February 2010.

Renee Mounteney
District Manager, Transportation

**For more information visit www.DriveBC.ca or contact
Operations Technician Maria Butts at 250 784-2489 or at
[Maria Butts@gov.bc.ca](mailto:Maria.Butts@gov.bc.ca)**



Ministry of
Transportation
and Infrastructure

**MoTI Ad#700A
Fort George Load
Restrictions**

Dawson Creek Mirror

5.13" X 6.4285"

Advance Public Notice Load Restrictions

Pursuant to Section 66 of the *Transportation Act*, notice is hereby given that load restrictions may be placed, on short notice, in the near future, on all highways in the Peace District.

Restrictions will be imposed as conditions warrant in the South Peace, North Peace and Fort Nelson areas, with the most southerly areas generally restricted first.

The restrictions limit vehicles to 100 per cent, 75 per cent, 70 per cent or 50 per cent of legal axle loading, as allowed under the regulations pursuant to the *Commercial Transport Act*.

Overweight permits will not be granted. All term overweight permits are invalid for the duration of the restrictions.

The public and trucking and transportation companies should govern themselves accordingly.

Your cooperation in adhering to the above regulations is appreciated.

Dated at Fort St. John, BC, this 22nd day of February, 2010.

Renee Mounteney
District Manager, Transportation

**For more information visit www.DriveBC.ca or
contact Operations Technician Maria Butts at
250 784-2489 or Maria.Butts@gov.bc.ca**



Ministry of
Transportation
and Infrastructure

**MoTI Ad#700
Peace District Load
Restrictions**

Northeast News

3.31" X 7.14

Advance Public Notice Load Restrictions

Pursuant to Section 66 of the *Transportation Act*, notice is hereby given that load restrictions may be placed, on short notice, in the near future, on all highways in the Peace District.

Restrictions will be imposed as conditions warrant in the South Peace, North Peace and Fort Nelson areas, with the most southerly areas are restricted first.

The restrictions limit vehicles to 100 per cent, 75 per cent, 70 per cent or 50 per cent of legal axle loading, as allowed under the regulations pursuant to the *Commercial Transport Act*.

Overweight permits will not be granted. All term overweight permits are invalid for the duration of the restrictions.

The public and trucking and transportation companies should govern themselves accordingly.

Your cooperation in adhering to the above regulations is appreciated.

Dated at Fort St. John, BC, this 22nd day of February, 2010.

Renee Mounteney
District Manager, Transportation

**For more information visit www.DriveBC.ca
or contact Operations Technician Maria Butts
at
250 784-2489 or Maria.Butts@gov.bc.ca**



Ministry of
Transportation
and Infrastructure

**MoTI Ad#700
Peace District Load
Restrictions**

Dawson Creek Daily
News

Fort Nelson News

Alaska Highway News

3.38" X 7.14

515

S15

S15

515

515

73151)

[illegible]

S15

S15

S15

S15

75632 Road Condition	Highway 97 Both Directions	2009 01 28 0:32 EMAIL		Compact Snow with Plowing & Sanding from Salmon Valley to McLeod Lake (112.1 km). Updated Wed Jan 28 at 12:32 am. (ID# 75632)
75632 Road Condition	Highway 97 Both Directions	2009 01 28 0:32 I/R		Highway 97, Both Directions. from Salmon Valley, to McLeod Lake. There is compact snow with plowing & sanding. Last updated on Wednesday January 28 at 12:32 am.
75713 Road Condition	Highway 97 Both Directions	2009 01 28 5:53 EMAIL		Compact Snow with Slippery Sections from Salmon Valley to McLeod Lake (112.1 km). Updated Wed Jan 28 at 5:53 am. (ID# 75713)
75713 Road Condition	Highway 97 Both Directions	2009 01 28 5:53 I/R		Highway 97, Both Directions. from Salmon Valley, to McLeod Lake. There is compact snow with slippery sections. Last updated on Wednesday January 28 at 5:53 am.
75737 Road Condition	Highway 97 Both Directions	2009 01 28 9:26 EMAIL		Compact Snow with Slippery Sections from Salmon Valley to McLeod Lake (112.1 km). Updated Wed Jan 28 at 9:26 am. (ID# 75737)
75737 Road Condition	Highway 97 Both Directions	2009 01 28 9:28 I/R		Highway 97, Both Directions. from Salmon Valley, to McLeod Lake. There is compact snow with slippery sections. Last updated on Wednesday January 28 at 9:28 am.
75749 Road Condition	Highway 97 Both Directions	2009 01 28 13:04 EMAIL		Slippery Sections from Salmon Valley to McLeod Lake (112.1 km). Updated Wed Jan 28 at 1:04 pm. (ID# 75749)
75749 Road Condition	Highway 97 Both Directions	2009 01 28 13:04 I/R		Highway 97, Both Directions. from Salmon Valley, to McLeod Lake. There are slippery sections. Last updated on Wednesday January 28 at 1:04 pm.
75749 Road Condition	Highway 97 Both Directions	2009 01 28 18:44 EMAIL		Slippery Sections from Salmon Valley to McLeod Lake (112.1 km). Updated Wed Jan 28 at 6:44 pm. (ID# 75749)
75749 Road Condition	Highway 97 Both Directions	2009 01 28 18:44 I/R		Highway 97, Both Directions. from Salmon Valley, to McLeod Lake. There are slippery sections. Last updated on Wednesday January 28 at 6:44 pm.
75749 Road Condition	Highway 97 Both Directions	2009 01 28 23:42 EMAIL		Slippery Sections from Salmon Valley to McLeod Lake (112.1 km). Updated Wed Jan 28 at 11:42 pm. (ID# 75749)
75749 Road Condition	Highway 97 Both Directions	2009 01 28 23:42 I/R		Highway 97, Both Directions. from Salmon Valley, to McLeod Lake. There are slippery sections. Last updated on Wednesday January 28 at 11:42 pm.
75749 Road Condition	Highway 97 Both Directions	2009 01 29 3:57 EMAIL	GE	Slippery Sections from Salmon Valley to McLeod Lake (112.1 km). Updated Thu Jan 29 at 3:57 am. (ID# 75749)
75749 Road Condition	Highway 97 Both Directions	2009 01 29 3:57 I/R	GE	Highway 97, Both Directions. from Salmon Valley, to McLeod Lake. There are slippery sections. Last updated on Thursday January 29 at 3:57 am.
75791 Road Condition	Highway 97 Both Directions	2009 01 29 6:00 EMAIL		Compact Snow with Slippery Sections from Salmon Valley to McLeod Lake (112.1 km). Updated Thu Jan 29 at 6:00 am. (ID# 75791)
75791 Road Condition	Highway 97 Both Directions	2009 01 29 6:00 I/R		Highway 97, Both Directions. from Salmon Valley, to McLeod Lake. There is compact snow with slippery sections. Last updated on Thursday January 29 at 6:00 am.
75791 Road Condition	Highway 97 Both Directions	2009 01 29 11:37 EMAIL		Compact Snow with Slippery Sections from Salmon Valley to McLeod Lake (112.1 km). Updated Thu Jan 29 at 11:37 am. (ID# 75791)
75791 Road Condition	Highway 97 Both Directions	2009 01 29 11:37 I/R		Highway 97, Both Directions. from Salmon Valley, to McLeod Lake. There is compact snow with slippery sections. Last updated on Thursday January 29 at 11:37 am.
75831 Road Condition	Highway 97 Both Directions	2009 01 29 13:42 EMAIL		Slushy Sections from Salmon Valley to McLeod Lake (112.1 km). Updated Thu Jan 29 at 1:42 pm. (ID# 75831)
75831 Road Condition	Highway 97 Both Directions	2009 01 29 13:42 I/R		Highway 97, Both Directions. from Salmon Valley, to McLeod Lake. There are slushy sections. Last updated on Thursday January 29 at 1:42 pm.
75831 Road Condition	Highway 97 Both Directions	2009 01 29 18:11 EMAIL		Slushy Sections from Salmon Valley to McLeod Lake (112.1 km). Updated Thu Jan 29 at 6:11 pm. (ID# 75831)
75831 Road Condition	Highway 97 Both Directions	2009 01 29 18:11 I/R		Highway 97, Both Directions. from Salmon Valley, to McLeod Lake. There are slushy sections. Last updated on Thursday January 29 at 6:11 pm.
75831 Road Condition	Highway 97 Both Directions	2009 01 29 22:21 EMAIL		Slushy Sections from Salmon Valley to McLeod Lake (112.1 km). Updated Thu Jan 29 at 10:21 pm. (ID# 75831)
75831 Road Condition	Highway 97 Both Directions	2009 01 29 22:21 I/R		Highway 97, Both Directions. from Salmon Valley, to McLeod Lake. There are slushy sections. Last updated on Thursday January 29 at 10:21 pm.
75831 Road Condition	Highway 97 Both Directions	2009 01 30 4:03 EMAIL		Slushy Sections from Salmon Valley to McLeod Lake (112.1 km). Updated Fri Jan 30 at 4:03 am. (ID# 75831)
75831 Road Condition	Highway 97 Both Directions	2009 01 30 4:03 I/R	515	Highway 97, Both Directions. from Salmon Valley, to McLeod Lake. There are slushy sections. Last updated on Friday January 30 at 4:03 am.
75857 Road Condition	Highway 97 Both Directions	2009 01 29 22:20 EMAIL		Slippery Sections from Prince George to 10 km north of Salmon Valley (32.9 km). Updated Thu Jan 29 at 10:20 pm. (ID# 75857)
75857 Road Condition	Highway 97 Both Directions	2009 01 29 22:20 I/R		Highway 97, Both Directions. from Prince George, to 10 kilometers north of Salmon Valley. There are slippery sections. Last updated on Thursday January 29 at 10:20 pm.
75857 Road Condition	Highway 97 Both Directions	2009 01 30 4:03 EMAIL		Slippery Sections from Prince George to 10 km north of Salmon Valley (32.9 km). Updated Fri Jan 30 at 4:03 am. (ID# 75857)
75857 Road Condition	Highway 97 Both Directions	2009 01 30 4:03 I/R		Highway 97, Both Directions. from Prince George, to 10 kilometers north of Salmon Valley. There are slippery sections. Last updated on Friday January 30 at 4:03 am.
75857 Road Condition	Highway 97 Both Directions	2009 01 30 8:31 EMAIL		Slippery Sections from Prince George to 10 km north of Salmon Valley (32.9 km). Updated Fri Jan 30 at 8:31 am. (ID# 75857)
75857 Road Condition	Highway 97 Both Directions	2009 01 30 8:31 I/R		Highway 97, Both Directions. from Prince George, to 10 kilometers north of Salmon Valley. There are slippery sections. Last updated on Friday January 30 at 8:31 am.
75857 Road Condition	Highway 97 Both Directions	2009 01 30 9:49 EMAIL		Slippery Sections from Prince George to 10 km north of Salmon Valley is now clear. Updated on Fri Jan 30 at 9:49 am. (ID# 75857)
75858 Road Condition	Highway 97 Both Directions	2009 01 29 22:21 EMAIL		Slippery Sections from Stoner to Prince George (39.5 km). Updated Thu Jan 29 at 10:21 pm. (ID# 75858)
75858 Road Condition	Highway 97 Both Directions	2009 01 29 22:21 I/R		Highway 97, Both Directions. from Stoner, to Prince George. There are slippery sections. Last updated on Thursday January 29 at 10:21 pm.
75858 Road Condition	Highway 97 Both Directions	2009 01 30 4:03 EMAIL		Slippery Sections from Stoner to Prince George (39.5 km). Updated Fri Jan 30 at 4:03 am. (ID# 75858)
75858 Road Condition	Highway 97 Both Directions	2009 01 30 4:03 I/R		Highway 97, Both Directions. from Stoner, to Prince George. There are slippery sections. Last updated on Friday January 30 at 4:03 am.
75858 Road Condition	Highway 97 Both Directions	2009 01 30 8:31 EMAIL		Slippery Sections from Stoner to Prince George (39.5 km). Updated Fri Jan 30 at 8:31 am. (ID# 75858)
75858 Road Condition	Highway 97 Both Directions	2009 01 30 8:31 I/R		Highway 97, Both Directions. from Stoner, to Prince George. There are slippery sections. Last updated on Friday January 30 at 8:31 am.
75858 Road Condition	Highway 97 Both Directions	2009 01 30 9:50 EMAIL		Slippery Sections from Stoner to Prince George is now clear. Updated on Fri Jan 30 at 9:50 am. (ID# 75858)
75894 Road Condition	Highway 97 Both Directions	2009 01 30 5:49 EMAIL		Slippery Sections from Salmon Valley to McLeod Lake (112.1 km). Updated Fri Jan 30 at 5:49 am. (ID# 75894)
75894 Road Condition	Highway 97 Both Directions	2009 01 30 5:49 I/R		Highway 97, Both Directions. from Salmon Valley, to McLeod Lake. There are slippery sections. Last updated on Friday January 30 at 5:49 am.
75894 Road Condition	Highway 97 Both Directions	2009 01 30 9:49 EMAIL		Slippery Sections from Salmon Valley to McLeod Lake (112.1 km). Updated Fri Jan 30 at 9:49 am. (ID# 75894)
75894 Road Condition	Highway 97 Both Directions	2009 01 30 9:49 I/R		Highway 97, Both Directions. from Salmon Valley, to McLeod Lake. There are slippery sections. Last updated on Friday January 30 at 9:49 am.
75899 Road Condition	Highway 97 Both Directions	2009 01 30 6:37 EMAIL		Slushy with Slippery Sections from McLeod Lake to Junction with Highway 39, south of MacKenzie (16.3 km). Updated Fri Jan 30 at 6:37 am. (ID# 75899)
75899 Road Condition	Highway 97 Both Directions	2009 01 30 6:38 EMAIL		Slushy with Slippery Sections from McLeod Lake to Junction with Highway 39, south of MacKenzie (16.3 km). Updated Fri Jan 30 at 6:38 am. (ID# 75899)
75899 Road Condition	Highway 97 Both Directions	2009 01 30 6:39 I/R		Highway 97, Both Directions. from McLeod Lake, to Junction with Highway 39, south of MacKenzie. There is slushy with slippery sections. Last updated on Friday January 30 at 6:39 am.
75899 Road Condition	Highway 97 Both Directions	2009 01 30 8:57 EMAIL		Slushy with Slippery Sections from McLeod Lake to Junction with Highway 39, south of MacKenzie (16.3 km). Updated Fri Jan 30 at 8:57 am. (ID# 75899)
75899 Road Condition	Highway 97 Both Directions	2009 01 30 8:57 I/R		Highway 97, Both Directions. from McLeod Lake, to Junction with Highway 39, south of MacKenzie. There is slushy with slippery sections. Last updated on Friday January 30 at 8:57 am.
75899 Road Condition	Highway 97 Both Directions	2009 01 30 8:58 EMAIL		Slushy with Slippery Sections from McLeod Lake to Junction with Highway 39, south of MacKenzie (16.3 km). Updated Fri Jan 30 at 8:58 am. (ID# 75899)
75899 Road Condition	Highway 97 Both Directions	2009 01 30 8:58 I/R		Highway 97, Both Directions. from McLeod Lake, to Junction with Highway 39, south of MacKenzie. There is slushy with slippery sections. Last updated on Friday January 30 at 8:58 am.
75942 Road Condition	Highway 97 Both Directions	2009 01 30 16:38 EMAIL		Slippery Sections from Stoner to Prince George (39.5 km). Updated Fri Jan 30 at 4:38 pm. (ID# 75942)

S15

76245 Road Condition	Highway 97 Both Directions	2009 02 03 9:20	IVR	Highway 97, Both Directions. from McLeod Lake, to Junction with Highway 39, south of MacKenzie. There is slushy with slippery sections. Last updated on Tuesday February 3 at 9:20 am.
76299 Road Condition	Highway 97 Both Directions	2009 02 02 5:45	EMAIL	Heavy Snowfall with Plowing & Sanding from Salmon Valley to McLeod Lake (112.1 km). Updated Mon Feb 2 at 5:45 am. (ID# 76299)
76299 Road Condition	Highway 97 Both Directions	2009 02 02 5:45	IVR	Highway 97, Both Directions. from Salmon Valley, to McLeod Lake. There is heavy snowfall with plowing & sanding. Last updated on Monday February 2 at 5:45 am.
76299 Road Condition	Highway 97 Both Directions	2009 02 02 9:06	EMAIL	Heavy Snowfall with Plowing & Sanding from Salmon Valley to McLeod Lake (112.1 km). Updated Mon Feb 2 at 9:06 am. (ID# 76299)
76299 Road Condition	Highway 97 Both Directions	2009 02 02 9:06	IVR	Highway 97, Both Directions. from Salmon Valley, to McLeod Lake. There is heavy snowfall with plowing & sanding. Last updated on Monday February 2 at 9:06 am.
76317 Road Condition	Highway 97 Both Directions	2009 02 02 10:00	EMAIL	Compact Snow with Slushy Sections from Salmon Valley to McLeod Lake (112.1 km). Updated Mon Feb 2 at 10:00 am. (ID# 76317)
76317 Road Condition	Highway 97 Both Directions	2009 02 02 10:00	IVR	Highway 97, Both Directions. from Salmon Valley, to McLeod Lake. There is compact snow with slushy sections. Last updated on Monday February 2 at 10:00 am.
76330 Road Condition	Highway 97 Both Directions	2009 02 02 13:32	EMAIL	Slushy Sections from Salmon Valley to McLeod Lake (112.1 km). Updated Mon Feb 2 at 1:32 pm. (ID# 76330)
76330 Road Condition	Highway 97 Both Directions	2009 02 02 13:32	IVR	Highway 97, Both Directions. from Salmon Valley, to McLeod Lake. There are slushy sections. Last updated on Monday February 2 at 1:32 pm.
76330 Road Condition	Highway 97 Both Directions	2009 02 03 3:39	EMAIL	Slushy Sections from Salmon Valley to McLeod Lake (112.1 km). Updated Tue Feb 3 at 3:39 am. (ID# 76330)
76330 Road Condition	Highway 97 Both Directions	2009 02 03 3:39	IVR	Highway 97, Both Directions. from Salmon Valley, to McLeod Lake. There are slushy sections. Last updated on Tuesday February 3 at 3:39 am.
76379 Road Condition	Highway 97 Both Directions	2009 02 03 5:50	EMAIL	Compact Ice from Salmon Valley to McLeod Lake (112.1 km). Updated Tue Feb 3 at 5:50 am. (ID# 76379)
76379 Road Condition	Highway 97 Both Directions	2009 02 03 5:50	IVR	Highway 97, Both Directions. from Salmon Valley, to McLeod Lake. There is compact ice. Last updated on Tuesday February 3 at 5:50 am.
76385 Road Condition	Highway 97 Both Directions	2009 02 03 7:25	EMAIL	Slippery Sections from Prince George to 10 km north of Salmon Valley (32.9 km). Updated Tue Feb 3 at 7:25 am. (ID# 76385)
76385 Road Condition	Highway 97 Both Directions	2009 02 03 7:25	IVR	Highway 97, Both Directions. from Prince George, to 10 kilometers north of Salmon Valley. There are slippery sections. Last updated on Tuesday February 3 at 7:25 am.
76386 Road Condition	Highway 97 Both Directions	2009 02 03 7:25	EMAIL	Slippery Sections from Stoner to Prince George (39.5 km). Updated Tue Feb 3 at 7:25 am. (ID# 76386)
76386 Road Condition	Highway 97 Both Directions	2009 02 03 7:26	IVR	Highway 97, Both Directions. from Stoner, to Prince George. There are slippery sections. Last updated on Tuesday February 3 at 7:26 am.
76386 Road Condition	Highway 97 Both Directions	2009 02 03 8:51	EMAIL	Slippery Sections from Stoner to Prince George (39.5 km). The road is reduced to single lane alternating traffic. Updated Tue Feb 3 at 8:51 am. (ID# 76386)
76386 Road Condition	Highway 97 Both Directions	2009 02 03 8:51	IVR	Highway 97, Both Directions. from Stoner, to Prince George. The road is reduced to single lane alternating traffic, because of slippery sections. Last updated on Tuesday February 3 at 8:51 am.
76407 Road Condition	Highway 97 Both Directions	2009 02 03 9:55	EMAIL	Compact Ice from Salmon Valley to McLeod Lake (112.1 km). Updated Tue Feb 3 at 9:55 am. (ID# 76407)
76407 Road Condition	Highway 97 Both Directions	2009 02 03 9:55	IVR	Highway 97, Both Directions. from Salmon Valley, to McLeod Lake. There is compact ice. Last updated on Tuesday February 3 at 9:55 am.
76476 Road Condition	Highway 97 Both Directions	2009 02 04 5:02	EMAIL	Slippery Sections from Stoner to 10 km north of Salmon Valley (72.4 km). Updated Wed Feb 4 at 5:02 am. (ID# 76476)
76476 Road Condition	Highway 97 Both Directions	2009 02 04 5:02	IVR	Highway 97, Both Directions. from Stoner, to 10 kilometers north of Salmon Valley. There are slippery sections. Last updated on Wednesday February 4 at 5:02 am.
76476 Road Condition	Highway 97 Both Directions	2009 02 04 10:01	EMAIL	Slippery Sections from Stoner to 10 km north of Salmon Valley (72.4 km). Updated Wed Feb 4 at 10:01 am. (ID# 76476)
76476 Road Condition	Highway 97 Both Directions	2009 02 04 10:01	IVR	Highway 97, Both Directions. from Stoner, to 10 kilometers north of Salmon Valley. There are slippery sections. Last updated on Wednesday February 4 at 10:01 am.
76501 Road Condition	Highway 97 Both Directions	2009 02 04 5:48	EMAIL	Slippery Sections from Salmon Valley to McLeod Lake (112.1 km). Updated Wed Feb 4 at 5:48 am. (ID# 76501)
76501 Road Condition	Highway 97 Both Directions	2009 02 04 5:49	IVR	Highway 97, Both Directions. from Salmon Valley, to McLeod Lake. There are slippery sections. Last updated on Wednesday February 4 at 5:49 am.
76501 Road Condition	Highway 97 Both Directions	2009 02 04 9:59	EMAIL	Slippery Sections from Salmon Valley to McLeod Lake (112.1 km). Updated Wed Feb 4 at 9:59 am. (ID# 76501)
76501 Road Condition	Highway 97 Both Directions	2009 02 04 9:59	IVR	Highway 97, Both Directions. from Salmon Valley, to McLeod Lake. There are slippery sections. Last updated on Wednesday February 4 at 9:59 am.
76502 Road Condition	Highway 97 Both Directions	2009 02 04 5:49	EMAIL	Slippery Sections from McLeod Lake to Junction with Highway 39, south of MacKenzie (16.3 km). Updated Wed Feb 4 at 5:49 am. (ID# 76502)
76502 Road Condition	Highway 97 Both Directions	2009 02 04 5:49	IVR	Highway 97, Both Directions. from McLeod Lake, to Junction with Highway 39, south of MacKenzie. There are slippery sections. Last updated on Wednesday February 4 at 5:49 am.
76502 Road Condition	Highway 97 Both Directions	2009 02 04 9:55	EMAIL	Slippery Sections from McLeod Lake to Junction with Highway 39, south of MacKenzie (16.3 km). Updated Wed Feb 4 at 9:55 am. (ID# 76502)
76502 Road Condition	Highway 97 Both Directions	2009 02 04 9:55	IVR	Highway 97, Both Directions. from McLeod Lake, to Junction with Highway 39, south of MacKenzie. There are slippery sections. Last updated on Wednesday February 4 at 9:55 am.
76628 Road Condition	Highway 97 Both Directions	2009 02 05 4:57	EMAIL	Slippery Sections from Stoner to Prince George (39.5 km). Updated Thu Feb 5 at 4:57 am. (ID# 76628)
76628 Road Condition	Highway 97 Both Directions	2009 02 05 4:57	IVR	Highway 97, Both Directions. from Stoner, to Prince George. There are slippery sections. Last updated on Thursday February 5 at 4:57 am.
76628 Road Condition	Highway 97 Both Directions	2009 02 05 8:26	EMAIL	Slippery Sections from Stoner to Prince George (39.5 km). Updated Thu Feb 5 at 8:26 am. (ID# 76628)
76628 Road Condition	Highway 97 Both Directions	2009 02 05 8:26	IVR	Highway 97, Both Directions. from Stoner, to Prince George. There are slippery sections. Last updated on Thursday February 5 at 8:26 am.
76628 Road Condition	Highway 97 Both Directions	2009 02 05 10:57	EMAIL	Slippery Sections from Stoner to Prince George (39.5 km). Updated Thu Feb 5 at 10:57 am. (ID# 76628)
76628 Road Condition	Highway 97 Both Directions	2009 02 05 10:57	IVR	Highway 97, Both Directions. from Stoner, to Prince George. There are slippery sections. Last updated on Thursday February 5 at 10:57 am.
76628 Road Condition	Highway 97 Both Directions	2009 02 05 13:25	EMAIL	Slippery Sections from Stoner to Prince George (39.5 km). Updated Thu Feb 5 at 1:25 pm. (ID# 76628)
76628 Road Condition	Highway 97 Both Directions	2009 02 05 13:25	IVR	Highway 97, Both Directions. from Stoner, to Prince George. There are slippery sections. Last updated on Thursday February 5 at 1:25 pm.
76631 Road Condition	Highway 97 Both Directions	2009 02 05 4:57	EMAIL	Slippery Sections from Prince George to 10 km north of Salmon Valley (32.9 km). Updated Thu Feb 5 at 4:57 am. (ID# 76631)
76631 Road Condition	Highway 97 Both Directions	2009 02 05 4:58	IVR	Highway 97, Both Directions. from Prince George, to 10 kilometers north of Salmon Valley. There are slippery sections. Last updated on Thursday February 5 at 4:58 am.
76631 Road Condition	Highway 97 Both Directions	2009 02 05 8:26	EMAIL	Slushy with Slippery Sections from Prince George to 10 km north of Salmon Valley (32.9 km). Updated Thu Feb 5 at 8:26 am. (ID# 76631)
76631 Road Condition	Highway 97 Both Directions	2009 02 05 8:27	IVR	Highway 97, Both Directions. from Prince George, to 10 kilometers north of Salmon Valley. There is slushy with slippery sections. Last updated on Thursday February 5 at 8:27 am.
76631 Road Condition	Highway 97 Both Directions	2009 02 05 10:57	EMAIL	Slushy with Slippery Sections from Prince George to 10 km north of Salmon Valley (32.9 km). Updated Thu Feb 5 at 10:57 am. (ID# 76631)
76631 Road Condition	Highway 97 Both Directions	2009 02 05 10:57	IVR	Highway 97, Both Directions. from Prince George, to 10 kilometers north of Salmon Valley. There is slushy with slippery sections. Last updated on Thursday February 5 at 10:57 am.
76631 Road Condition	Highway 97 Both Directions	2009 02 05 13:25	EMAIL	Slippery Sections from Prince George to 10 km north of Salmon Valley (32.9 km). Updated Thu Feb 5 at 1:25 pm. (ID# 76631)
76631 Road Condition	Highway 97 Both Directions	2009 02 05 13:26	IVR	Highway 97, Both Directions. from Prince George, to 10 kilometers north of Salmon Valley. There are slippery sections. Last updated on Thursday February 5 at 1:26 pm.
76657 Road Condition	Highway 97 Both Directions	2009 02 05 5:41	EMAIL	Compact Snow with Slippery Sections from Salmon Valley to McLeod Lake (112.1 km). Updated Thu Feb 5 at 5:41 am. (ID# 76657)
76657 Road Condition	Highway 97 Both Directions	2009 02 05 5:42	IVR	Highway 97, Both Directions. from Salmon Valley, to McLeod Lake. There is compact snow with slippery sections. Last updated on Thursday February 5 at 5:42 am.
76657 Road Condition	Highway 97 Both Directions	2009 02 05 9:48	EMAIL	Compact Snow with Slippery Sections from Salmon Valley to McLeod Lake (112.1 km). Updated Thu Feb 5 at 9:48 am. (ID# 76657)

S15

S15

77024 Road Condition	Highway 97 Both Directions	2009 02 10 8:45 IVR
77024 Road Condition	Highway 97 Both Directions	2009 02 10 8:46 EMAIL
77024 Road Condition	Highway 97 Both Directions	2009 02 10 8:47 IVR
77024 Road Condition	Highway 97 Both Directions	2009 02 10 14:18 IVR
77024 Road Condition	Highway 97 Both Directions	2009 02 11 2:56 IVR
77088 Road Condition	Highway 97 Both Directions	2009 02 09 5:44 EMAIL
77088 Road Condition	Highway 97 Both Directions	2009 02 09 5:44 IVR
77089 Road Condition	Highway 97 Both Directions	2009 02 09 5:58 EMAIL
77089 Road Condition	Highway 97 Both Directions	2009 02 09 5:59 IVR
77119 Road Condition	Highway 97 Both Directions	2009 02 09 9:06 EMAIL
77119 Road Condition	Highway 97 Both Directions	2009 02 09 9:06 IVR
77119 Road Condition	Highway 97 Both Directions	2009 02 09 13:06 EMAIL
77119 Road Condition	Highway 97 Both Directions	2009 02 09 13:06 IVR
77119 Road Condition	Highway 97 Both Directions	2009 02 09 13:06 EMAIL
77119 Road Condition	Highway 97 Both Directions	2009 02 09 13:06 IVR
77143 Road Condition	Highway 97 Both Directions	2009 02 09 14:15 EMAIL
77143 Road Condition	Highway 97 Both Directions	2009 02 09 14:15 IVR
77143 Road Condition	Highway 97 Both Directions	2009 02 10 3:30 EMAIL
77143 Road Condition	Highway 97 Both Directions	2009 02 10 3:30 IVR
77223 Road Condition	Highway 97 Both Directions	2009 02 10 9:33 EMAIL
77223 Road Condition	Highway 97 Both Directions	2009 02 10 9:34 IVR
77344 Road Condition	Highway 97 Both Directions	2009 02 12 5:57 EMAIL
77344 Road Condition	Highway 97 Both Directions	2009 02 12 5:58 IVR
77891 Road Condition	Highway 97 Both Directions	2009 02 22 18:20 EMAIL
77891 Road Condition	Highway 97 Both Directions	2009 02 22 18:20 IVR
77891 Road Condition	Highway 97 Both Directions	2009 02 23 4:00 EMAIL
77891 Road Condition	Highway 97 Both Directions	2009 02 23 4:00 IVR
77903 Road Condition	Highway 97 Both Directions	2009 02 22 21:17 EMAIL
77903 Road Condition	Highway 97 Both Directions	2009 02 22 21:17 IVR
77903 Road Condition	Highway 97 Both Directions	2009 02 23 4:00 EMAIL
77903 Road Condition	Highway 97 Both Directions	2009 02 23 4:00 IVR
77903 Road Condition	Highway 97 Both Directions	2009 02 23 8:48 EMAIL
77903 Road Condition	Highway 97 Both Directions	2009 02 23 8:48 IVR
77903 Road Condition	Highway 97 Both Directions	2009 02 23 12:56 EMAIL
77903 Road Condition	Highway 97 Both Directions	2009 02 23 12:56 IVR
77989 Road Condition	Highway 97 Both Directions	2009 02 23 5:12 EMAIL
77989 Road Condition	Highway 97 Both Directions	2009 02 23 5:12 IVR
77994 Road Condition	Highway 97 Both Directions	2009 02 23 5:14 EMAIL
77994 Road Condition	Highway 97 Both Directions	2009 02 23 5:14 IVR
77994 Road Condition	Highway 97 Both Directions	2009 02 23 8:51 EMAIL
77994 Road Condition	Highway 97 Both Directions	2009 02 23 8:52 IVR
77994 Road Condition	Highway 97 Both Directions	2009 02 23 12:56 EMAIL
77994 Road Condition	Highway 97 Both Directions	2009 02 23 12:56 IVR
78020 Road Condition	Highway 97 Both Directions	2009 02 23 5:39 EMAIL
78020 Road Condition	Highway 97 Both Directions	2009 02 23 5:39 IVR
78020 Road Condition	Highway 97 Both Directions	2009 02 23 8:55 EMAIL
78020 Road Condition	Highway 97 Both Directions	2009 02 23 8:55 IVR
78020 Road Condition	Highway 97 Both Directions	2009 02 23 12:56 EMAIL

515

Highway 97, Both Directions. from McLeod Lake, to Junction with Highway 39, south of MacKenzie. There are slippery sections sanded. Last updated on Tuesday February 10 at 8:45 am.

Slippery Sections Sanded from McLeod Lake to Junction with Highway 39, south of MacKenzie (16.3 km). Updated Tue Feb 10 at 8:46 am. (ID# 77024)

Highway 97, Both Directions. from McLeod Lake, to Junction with Highway 39, south of MacKenzie. There are slippery sections sanded. Last updated on Tuesday February 10 at 8:47 am.

Highway 97, Both Directions. from McLeod Lake, to Junction with Highway 39, south of MacKenzie. There are slippery sections sanded. Last updated on Tuesday February 10 at 2:18 pm.

Highway 97, Both Directions. from McLeod Lake, to Junction with Highway 39, south of MacKenzie. There are slippery sections sanded. Last updated on Wednesday February 11 at 2:56 am.

Compact Snow with Plowing & Sanding from Salmon Valley to McLeod Lake (112.1 km). Updated Mon Feb 9 at 5:44 am. (ID# 77088)

Highway 97, Both Directions. from Salmon Valley, to McLeod Lake. There is compact snow with plowing & sanding. Last updated on Monday February 9 at 5:44 am.

Compact Snow with Plowing & Sanding from McLeod Lake to Junction with Highway 39, south of MacKenzie (16.3 km). Updated Mon Feb 9 at 5:58 am. (ID# 77089)

Highway 97, Both Directions. from McLeod Lake, to Junction with Highway 39, south of MacKenzie. There is compact snow with plowing & sanding. Last updated on Monday February 9 at 5:59 am.

Compact Snow with Plowing & Sanding from Salmon Valley to McLeod Lake (112.1 km). Updated Mon Feb 9 at 9:06 am. (ID# 77119)

Highway 97, Both Directions. from Salmon Valley, to McLeod Lake. There is compact snow with plowing & sanding. Last updated on Monday February 9 at 9:06 am.

Compact Snow with Plowing & Sanding from Salmon Valley to McLeod Lake (112.1 km). Updated Mon Feb 9 at 1:06 pm. (ID# 77119)

Highway 97, Both Directions. from Salmon Valley, to McLeod Lake. There is compact snow with plowing & sanding. Last updated on Monday February 9 at 1:06 pm.

Compact Snow with Slushy Sections from Salmon Valley to McLeod Lake (112.1 km). Updated Mon Feb 9 at 1:06 pm. (ID# 77119)

Highway 97, Both Directions. from Salmon Valley, to McLeod Lake. There is compact snow with slushy sections. Last updated on Monday February 9 at 1:06 pm.

Slushy Sections from Salmon Valley to McLeod Lake (112.1 km). Updated Mon Feb 9 at 2:15 pm. (ID# 77143)

Highway 97, Both Directions. from Salmon Valley, to McLeod Lake. There are slushy sections. Last updated on Monday February 9 at 2:15 pm.

Slushy Sections from Salmon Valley to McLeod Lake (112.1 km). Updated Tue Feb 10 at 3:30 am. (ID# 77143)

Highway 97, Both Directions. from Salmon Valley, to McLeod Lake. There are slushy sections. Last updated on Tuesday February 10 at 3:30 am.

Limited Visibility with Fog from Stoner to Prince George (39.5 km). Updated Tue Feb 10 at 9:33 am. (ID# 77223)

Highway 97, Both Directions. from Stoner, to Prince George. There is limited visibility with fog. Last updated on Tuesday February 10 at 9:34 am.

Slippery Sections from McLeod Lake to Junction with Highway 39, south of MacKenzie (16.3 km). Updated Thu Feb 12 at 5:57 am. (ID# 77344)

Highway 97, Both Directions. from McLeod Lake, to Junction with Highway 39, south of MacKenzie. There are slippery sections. Last updated on Thursday February 12 at 5:58 am.

Compact Snow from Bear Lake to McLeod Lake (77.3 km). Updated Sun Feb 22 at 6:20 pm. (ID# 77891)

Highway 97, Both Directions. from Bear Lake, to McLeod Lake. There is compact snow. Last updated on Sunday February 22 at 6:20 pm.

Compact Snow from Bear Lake to McLeod Lake (77.3 km). Updated Mon Feb 23 at 4:00 am. (ID# 77891)

Highway 97, Both Directions. from Bear Lake, to McLeod Lake. There is compact snow. Last updated on Monday February 23 at 4:00 am.

Compact Snow with Plowing & Sanding from Stoner to Salmon Valley (62.4 km). Updated Sun Feb 22 at 9:17 pm. (ID# 77903)

Highway 97, Both Directions. from Stoner, to Salmon Valley. There is compact snow with plowing & sanding. Last updated on Sunday February 22 at 9:17 pm.

Compact Snow with Plowing & Sanding from Stoner to Salmon Valley (62.4 km). Updated Mon Feb 23 at 4:00 am. (ID# 77903)

Highway 97, Both Directions. from Stoner, to Salmon Valley. There is compact snow with plowing & sanding. Last updated on Monday February 23 at 4:00 am.

Compact Snow with Plowing & Sanding from Stoner to Salmon Valley (62.4 km). Updated Mon Feb 23 at 8:48 am. (ID# 77903)

Highway 97, Both Directions. from Stoner, to Salmon Valley. There is compact snow with plowing & sanding. Last updated on Monday February 23 at 8:48 am.

Compact Snow with Plowing & Sanding from Stoner to Salmon Valley (62.4 km). Updated Mon Feb 23 at 12:56 pm. (ID# 77903)

Highway 97, Both Directions. from Stoner, to Salmon Valley. There is compact snow with plowing & sanding. Last updated on Monday February 23 at 12:56 pm.

Snowing with Slippery Sections from McLeod Lake to Junction with Highway 39, south of MacKenzie (16.3 km). Updated Mon Feb 23 at 5:12 am. (ID# 77989)

Highway 97, Both Directions. from McLeod Lake, to Junction with Highway 39, south of MacKenzie. There is snowing with slippery sections. Last updated on Monday February 23 at 5:12 am.

Plowing & Sanding and or Salting in Progress from McLeod Lake to Junction with Highway 39, south of MacKenzie (16.3 km). Updated Mon Feb 23 at 5:14 am. (ID# 77994)

Highway 97, Both Directions. from McLeod Lake, to Junction with Highway 39, south of MacKenzie. There is plowing & sanding and or salting in progress. Last updated on Monday February 23 at 5:14 am.

Compact Snow with Slippery Sections from McLeod Lake to Junction with Highway 39, south of MacKenzie (16.3 km). Updated Mon Feb 23 at 8:51 am. (ID# 77994)

Highway 97, Both Directions. from McLeod Lake, to Junction with Highway 39, south of MacKenzie. There is compact snow with slippery sections. Last updated on Monday February 23 at 8:52 am.

Compact Snow with Slippery Sections from McLeod Lake to Junction with Highway 39, south of MacKenzie (16.3 km). Updated Mon Feb 23 at 12:56 pm. (ID# 77994)

Highway 97, Both Directions. from McLeod Lake, to Junction with Highway 39, south of MacKenzie. There is compact snow with slippery sections. Last updated on Monday February 23 at 12:56 pm.

Snowing with Slippery Sections from Salmon Valley to McLeod Lake (112.1 km). Updated Mon Feb 23 at 5:39 am. (ID# 78020)

Highway 97, Both Directions. from Salmon Valley, to McLeod Lake. There is snowing with slippery sections. Last updated on Monday February 23 at 5:39 am.

Snowing with Slippery Sections from Salmon Valley to McLeod Lake (112.1 km). Updated Mon Feb 23 at 8:55 am. (ID# 78020)

Highway 97, Both Directions. from Salmon Valley, to McLeod Lake. There is snowing with slippery sections. Last updated on Monday February 23 at 8:55 am.

Snowing with Slippery Sections from Salmon Valley to McLeod Lake (112.1 km). Updated Mon Feb 23 at 12:56 pm. (ID# 78020)

515

S15

Slippery Sections from Prince George to 10 km north of Salmon Valley (32.9 km). Updated Tue Feb 24 at 10:18 pm. (ID# 78083)
Highway 97, Both Directions. from Prince George, to 10 kilometers north of Salmon Valley. There are slippery sections. Last updated on Tuesday February 24 at 10:18 pm.

Slippery Sections from Prince George to 10 km north of Salmon Valley (32.9 km). Updated Wed Feb 25 at 3:47 am. (ID# 78083)
Highway 97, Both Directions. from Prince George, to 10 kilometers north of Salmon Valley. There are slippery sections. Last updated on Wednesday February 25 at 3:47 am.

Slippery Sections from Prince George to 10 km north of Salmon Valley (32.9 km). Updated Wed Feb 25 at 9:01 am. (ID# 78083)
Highway 97, Both Directions. from Prince George, to 10 kilometers north of Salmon Valley. There are slippery sections. Last updated on Wednesday February 25 at 9:01 am.

Slippery Sections from Prince George to 10 km north of Salmon Valley (32.9 km). Updated Wed Feb 25 at 5:28 pm. (ID# 78083)
Highway 97, Both Directions. from Prince George, to 10 kilometers north of Salmon Valley. There are slippery sections. Last updated on Wednesday February 25 at 5:28 pm.

Slippery Sections from Prince George to 10 km north of Salmon Valley (32.9 km). Updated Wed Feb 25 at 9:03 pm. (ID# 78083)
Highway 97, Both Directions. from Prince George, to 10 kilometers north of Salmon Valley. There are slippery sections. Last updated on Wednesday February 25 at 9:03 pm.

S15

[illegible]

S15

[illegible]

S15

S15

80575 Road Condition	Highway 97 Both Directions	2009 03 17 4:01 IVR	S15	Highway 97, Both Directions. from Stoner, to Prince George. There are slippery sections. Last updated on Tuesday March 17 at 4:01 am.
80575 Road Condition	Highway 97 Both Directions	2009 03 17 6:52 EMAIL		Slippery Sections from Stoner to Prince George is now clear. Updated on Tue Mar 17 at 6:52 am. (ID# 80575)
80576 Road Condition	Highway 97 Both Directions	2009 03 16 22:56 EMAIL		Compact Snow with Slippery Sections from Prince George to 10 km north of Salmon Valley (32.9 km). Updated Mon Mar 16 at 10:56 pm. (ID# 80576)
80576 Road Condition	Highway 97 Both Directions	2009 03 16 22:56 IVR		Highway 97, Both Directions. from Prince George, to 10 kilometers north of Salmon Valley. There is compact snow with slippery sections. Last updated on Monday March 16 at 10:56 pm.
80576 Road Condition	Highway 97 Both Directions	2009 03 17 2:06 EMAIL		Slippery Sections from Prince George to 10 km north of Salmon Valley (32.9 km). Updated Tue Mar 17 at 2:06 am. (ID# 80576)
80576 Road Condition	Highway 97 Both Directions	2009 03 17 2:06 IVR		Highway 97, Both Directions. from Prince George, to 10 kilometers north of Salmon Valley. There are slippery sections. Last updated on Tuesday March 17 at 2:06 am.
80576 Road Condition	Highway 97 Both Directions	2009 03 17 2:27 EMAIL		Slippery Sections from Prince George to 10 km north of Salmon Valley (32.9 km). Updated Tue Mar 17 at 2:27 am. (ID# 80576)
80576 Road Condition	Highway 97 Both Directions	2009 03 17 2:27 IVR		Highway 97, Both Directions. from Prince George, to 10 kilometers north of Salmon Valley. There are slippery sections. Last updated on Tuesday March 17 at 2:27 am.
80576 Road Condition	Highway 97 Both Directions	2009 03 17 4:01 EMAIL		Slippery Sections from Prince George to 10 km north of Salmon Valley (32.9 km). Updated Tue Mar 17 at 4:01 am. (ID# 80576)
80576 Road Condition	Highway 97 Both Directions	2009 03 17 4:01 IVR		Highway 97, Both Directions. from Prince George, to 10 kilometers north of Salmon Valley. There are slippery sections. Last updated on Tuesday March 17 at 4:01 am.
80576 Road Condition	Highway 97 Both Directions	2009 03 17 6:56 EMAIL		Slippery Sections from Prince George to 10 km north of Salmon Valley is now clear. Updated on Tue Mar 17 at 6:56 am. (ID# 80576)
80576 Road Condition	Highway 97 Both Directions	2009 03 17 5:47 EMAIL		Slippery Sections from Salmon Valley to McLeod Lake (112.1 km). Updated Tue Mar 17 at 5:47 am. (ID# 80656)
80656 Road Condition	Highway 97 Both Directions	2009 03 17 5:47 IVR		Highway 97, Both Directions. from Salmon Valley, to McLeod Lake. There are slippery sections. Last updated on Tuesday March 17 at 5:47 am.
80656 Road Condition	Highway 97 Both Directions	2009 03 17 9:19 EMAIL		Slippery Sections from Salmon Valley to McLeod Lake (112.1 km). Updated Tue Mar 17 at 9:19 am. (ID# 80656)
80656 Road Condition	Highway 97 Both Directions	2009 03 17 9:19 IVR		Highway 97, Both Directions. from Salmon Valley, to McLeod Lake. There are slippery sections. Last updated on Tuesday March 17 at 9:19 am.
80656 Road Condition	Highway 97 Both Directions	2009 03 17 9:20 EMAIL		Slippery Sections from Salmon Valley to McLeod Lake (112.1 km). Updated Tue Mar 17 at 9:20 am. (ID# 80656)
80656 Road Condition	Highway 97 Both Directions	2009 03 17 9:21 EMAIL		Slippery Sections from Salmon Valley to McLeod Lake (112.1 km). Updated Tue Mar 17 at 9:21 am. (ID# 80656)
80669 Road Condition	Highway 97 Both Directions	2009 03 17 8:10 EMAIL		Slippery Sections from Stoner to Prince George (39.5 km). Updated Tue Mar 17 at 8:10 am. (ID# 80669)
80669 Road Condition	Highway 97 Both Directions	2009 03 17 8:10 IVR		Highway 97, Both Directions. from Stoner, to Prince George. There are slippery sections. Last updated on Tuesday March 17 at 8:10 am.
80672 Road Condition	Highway 97 Both Directions	2009 03 17 8:21 EMAIL		Slippery Sections from Prince George to Salmon Valley (22.9 km). Updated Tue Mar 17 at 8:21 am. (ID# 80672)
80672 Road Condition	Highway 97 Both Directions	2009 03 17 8:21 IVR		Highway 97, Both Directions. from Prince George, to Salmon Valley. There are slippery sections. Last updated on Tuesday March 17 at 8:21 am.
80672 Road Condition	Highway 97 Both Directions	2009 03 17 13:04 EMAIL	S15	Slippery Sections from Prince George to Salmon Valley is now clear. Updated on Tue Mar 17 at 1:04 pm. (ID# 80672)
80683 Road Condition	Highway 97 Both Directions	2009 03 17 9:27 EMAIL		Slippery Sections from Salmon Valley to McLeod Lake (112.1 km). Updated Tue Mar 17 at 9:27 am. (ID# 80683)
80683 Road Condition	Highway 97 Both Directions	2009 03 17 9:28 IVR		Highway 97, Both Directions. from Salmon Valley, to McLeod Lake. There are slippery sections. Last updated on Tuesday March 17 at 9:28 am.
80698 Road Condition	Highway 97 Both Directions	2009 03 17 13:28 EMAIL		Limited Visibility with Blowing Snow from McLeod Lake to Junction with Highway 39, south of MacKenzie (16.3 km). Updated Tue Mar 17 at 1:28 pm. (ID# 80698)
80698 Road Condition	Highway 97 Both Directions	2009 03 17 13:28 IVR		Highway 97, Both Directions. from McLeod Lake, to Junction with Highway 39, south of MacKenzie. There is limited visibility with blowing snow. Last updated on Tuesday March 17 at 1:28 pm.
80702 Road Condition	Highway 97 Both Directions	2009 03 17 17:06 EMAIL		Slippery Sections from Stoner to Prince George (39.5 km). Updated Tue Mar 17 at 5:06 pm. (ID# 80702)
80702 Road Condition	Highway 97 Both Directions	2009 03 17 17:07 IVR		Highway 97, Both Directions. from Stoner, to Prince George. There are slippery sections. Last updated on Tuesday March 17 at 5:07 pm.
80703 Road Condition	Highway 97 Both Directions	2009 03 17 17:11 EMAIL		Slippery Sections from Prince George to Salmon Valley (22.9 km). Updated Tue Mar 17 at 5:11 pm. (ID# 80703)
80703 Road Condition	Highway 97 Both Directions	2009 03 17 17:11 IVR		Highway 97, Both Directions. from Prince George, to Salmon Valley. There are slippery sections. Last updated on Tuesday March 17 at 5:11 pm.
80774 Road Condition	Highway 97 Both Directions	2009 03 18 7:23 EMAIL		Snowing with Slippery Sections from McLeod Lake to Junction with Highway 39, south of MacKenzie (16.3 km). Updated Wed Mar 18 at 7:23 am. (ID# 80774)
80774 Road Condition	Highway 97 Both Directions	2009 03 18 7:24 IVR		Highway 97, Both Directions. from McLeod Lake, to Junction with Highway 39, south of MacKenzie. There is snowing with slippery sections. Last updated on Wednesday March 18 at 7:24 am.
80774 Road Condition	Highway 97 Both Directions	2009 03 18 10:20 EMAIL		Slippery Sections from McLeod Lake to Junction with Highway 39, south of MacKenzie (16.3 km). Updated Wed Mar 18 at 10:20 am. (ID# 80774)
80774 Road Condition	Highway 97 Both Directions	2009 03 18 10:21 IVR		Highway 97, Both Directions. from McLeod Lake, to Junction with Highway 39, south of MacKenzie. There are slippery sections. Last updated on Wednesday March 18 at 10:21 am.
80774 Road Condition	Highway 97 Both Directions	2009 03 18 12:42 EMAIL		Slippery Sections from McLeod Lake to Junction with Highway 39, south of MacKenzie (16.3 km). Updated Wed Mar 18 at 12:42 pm. (ID# 80774)
80774 Road Condition	Highway 97 Both Directions	2009 03 18 12:42 IVR		Highway 97, Both Directions. from McLeod Lake, to Junction with Highway 39, south of MacKenzie. There are slippery sections. Last updated on Wednesday March 18 at 12:42 pm.
80774 Road Condition	Highway 97 Both Directions	2009 03 18 12:43 EMAIL		Slippery Sections from McLeod Lake to Junction with Highway 39, south of MacKenzie (16.3 km). Updated Wed Mar 18 at 12:43 pm. (ID# 80774)
80774 Road Condition	Highway 97 Both Directions	2009 03 18 12:43 IVR		Highway 97, Both Directions. from McLeod Lake, to Junction with Highway 39, south of MacKenzie. There are slippery sections. Last updated on Wednesday March 18 at 12:43 pm.
80774 Road Condition	Highway 97 Both Directions	2009 03 18 20:02 EMAIL		Slippery Sections from McLeod Lake to Junction with Highway 39, south of MacKenzie (16.3 km). Updated Wed Mar 18 at 8:02 pm. (ID# 80774)
80774 Road Condition	Highway 97 Both Directions	2009 03 18 20:02 IVR		Highway 97, Both Directions. from McLeod Lake, to Junction with Highway 39, south of MacKenzie. There are slippery sections. Last updated on Wednesday March 18 at 8:02 pm.
80774 Road Condition	Highway 97 Both Directions	2009 03 19 0:54 EMAIL		Slippery Sections from McLeod Lake to Junction with Highway 39, south of MacKenzie (16.3 km). Updated Thu Mar 19 at 12:54 am. (ID# 80774)
80774 Road Condition	Highway 97 Both Directions	2009 03 19 0:54 IVR		Highway 97, Both Directions. from McLeod Lake, to Junction with Highway 39, south of MacKenzie. There are slippery sections. Last updated on Thursday March 19 at 12:54 am.
80793 Road Condition	Highway 97 Both Directions	2009 03 18 12:23 EMAIL	S15	Drifting Snow from Prince George to Salmon Valley (22.9 km). Updated Wed Mar 18 at 12:23 pm. (ID# 80793)
80793 Road Condition	Highway 97 Both Directions	2009 03 18 12:23 IVR		Highway 97, Both Directions. from Prince George, to Salmon Valley. There is drifting snow. Last updated on Wednesday March 18 at 12:23 pm.
80812 Road Condition	Highway 97 Both Directions	2009 03 19 0:53 EMAIL		Snowing with Slippery Sections from Stoner to Prince George (39.5 km). Updated Thu Mar 19 at 12:53 am. (ID# 80812)
80812 Road Condition	Highway 97 Both Directions	2009 03 19 0:53 IVR		Highway 97, Both Directions. from Stoner, to Prince George. There is snowing with slippery sections. Last updated on Thursday March 19 at 12:53 am.
80812 Road Condition	Highway 97 Both Directions	2009 03 19 3:23 EMAIL		Slushy with Slippery Sections from Stoner to Prince George (39.5 km). Updated Thu Mar 19 at 3:23 am. (ID# 80812)
80812 Road Condition	Highway 97 Both Directions	2009 03 19 3:24 IVR		Highway 97, Both Directions. from Stoner, to Prince George. There is slushy with slippery sections. Last updated on Thursday March 19 at 3:24 am.
80812 Road Condition	Highway 97 Both Directions	2009 03 19 5:24 EMAIL		Slushy with Slippery Sections from Stoner to Prince George (39.5 km). Updated Thu Mar 19 at 5:24 am. (ID# 80812)
80812 Road Condition	Highway 97 Both Directions	2009 03 19 5:24 IVR		Highway 97, Both Directions. from Stoner, to Prince George. There is slushy with slippery sections. Last updated on Thursday March 19 at 5:24 am.

S15

80961 Road Condition	Highway 97 Both Directions	2009 03 20 18:02 EMAIL	Compact Snow with Slippery Sections from McLeod Lake to Junction with Highway 39, south of MacKenzie (16.3 km). Updated Fri Mar 20 at 6:02 pm. (ID# 80961)
80961 Road Condition	Highway 97 Both Directions	2009 03 20 18:02 IVR	Highway 97, Both Directions. from McLeod Lake, to Junction with Highway 39, south of MacKenzie. There is compact snow with slippery sections. Last updated on Friday March 20 at 6:02 pm.
80976 Road Condition	Highway 97 Both Directions	2009 03 20 21:23 EMAIL	Limited Visibility with Blowing Snow from McLeod Lake to Junction with Highway 39, south of MacKenzie (16.3 km). Updated Fri Mar 20 at 9:23 pm. (ID# 80976)
80976 Road Condition	Highway 97 Both Directions	2009 03 20 21:23 IVR	Highway 97, Both Directions. from McLeod Lake, to Junction with Highway 39, south of MacKenzie. There is limited visibility with blowing snow. Last updated on Friday March 20 at 9:23 pm.
80976 Road Condition	Highway 97 Both Directions	2009 03 20 21:41 EMAIL	Compact Snow with Slippery Sections from McLeod Lake to Junction with Highway 39, south of MacKenzie (16.3 km). Updated Fri Mar 20 at 9:41 pm. (ID# 80976)
80976 Road Condition	Highway 97 Both Directions	2009 03 20 21:41 IVR	Highway 97, Both Directions. from McLeod Lake, to Junction with Highway 39, south of MacKenzie. There is compact snow with slippery sections. Last updated on Friday March 20 at 9:41 pm.
80976 Road Condition	Highway 97 Both Directions	2009 03 21 7:15 EMAIL	Compact Snow with Slippery Sections from McLeod Lake to Junction with Highway 39, south of MacKenzie (16.3 km). Updated Sat Mar 21 at 7:15 am. (ID# 80976)
80976 Road Condition	Highway 97 Both Directions	2009 03 21 7:15 IVR	Highway 97, Both Directions. from McLeod Lake, to Junction with Highway 39, south of MacKenzie. There is compact snow with slippery sections. Last updated on Saturday March 21 at 7:15 am.
80987 Road Condition	Highway 97 Both Directions	2009 03 21 2:41 EMAIL	Slippery Sections from Prince George to 10 km north of Salmon Valley (32.9 km). Updated Sat Mar 21 at 2:41 am. (ID# 80987)
80987 Road Condition	Highway 97 Both Directions	2009 03 21 2:41 IVR	Highway 97, Both Directions. from Prince George, to 10 kilometers north of Salmon Valley. There are slippery sections. Last updated on Saturday March 21 at 2:41 am.
80987 Road Condition	Highway 97 Both Directions	2009 03 21 5:54 EMAIL	Slippery Sections from Prince George to 10 km north of Salmon Valley (32.9 km). Updated Sat Mar 21 at 5:54 am. (ID# 80987)
80987 Road Condition	Highway 97 Both Directions	2009 03 21 5:54 IVR	Highway 97, Both Directions. from Prince George, to 10 kilometers north of Salmon Valley. There are slippery sections. Last updated on Saturday March 21 at 5:54 am.
80987 Road Condition	Highway 97 Both Directions	2009 03 21 10:11 EMAIL	Slippery Sections from Prince George to 10 km north of Salmon Valley (32.9 km). Updated Sat Mar 21 at 10:11 am. (ID# 80987)
80987 Road Condition	Highway 97 Both Directions	2009 03 21 10:11 IVR	Highway 97, Both Directions. from Prince George, to 10 kilometers north of Salmon Valley. There are slippery sections. Last updated on Saturday March 21 at 10:11 am.
80988 Road Condition	Highway 97 Both Directions	2009 03 21 2:42 EMAIL	Slippery Sections from Stoner to Prince George (39.5 km). Updated Sat Mar 21 at 2:42 am. (ID# 80988)
80988 Road Condition	Highway 97 Both Directions	2009 03 21 2:42 IVR	Highway 97, Both Directions. from Stoner, to Prince George. There are slippery sections. Last updated on Saturday March 21 at 2:42 am.
80988 Road Condition	Highway 97 Both Directions	2009 03 21 5:53 EMAIL	Slippery Sections from Stoner to Prince George (39.5 km). Updated Sat Mar 21 at 5:53 am. (ID# 80988)
80988 Road Condition	Highway 97 Both Directions	2009 03 21 5:53 IVR	Highway 97, Both Directions. from Stoner, to Prince George. There are slippery sections. Last updated on Saturday March 21 at 5:53 am.
80988 Road Condition	Highway 97 Both Directions	2009 03 21 10:12 EMAIL	Slippery Sections from Stoner to Prince George (39.5 km). Updated Sat Mar 21 at 10:12 am. (ID# 80988)
80988 Road Condition	Highway 97 Both Directions	2009 03 21 10:12 IVR	Highway 97, Both Directions. from Stoner, to Prince George. There are slippery sections. Last updated on Saturday March 21 at 10:12 am.
81125 Road Condition	Highway 97 Both Directions	2009 03 23 5:58 EMAIL	Slippery Sections from McLeod Lake to Junction with Highway 39, south of MacKenzie (16.3 km). Updated Mon Mar 23 at 5:58 am. (ID# 81125)
81125 Road Condition	Highway 97 Both Directions	2009 03 23 5:58 IVR	Highway 97, Both Directions. from McLeod Lake, to Junction with Highway 39, south of MacKenzie. There are slippery sections. Last updated on Monday March 23 at 5:58 am.
81163 Road Condition	Highway 97 Both Directions	2009 03 24 4:55 EMAIL	Slippery Sections from Prince George to 10 km north of Salmon Valley (32.9 km). Updated Tue Mar 24 at 4:55 am. (ID# 81163)
81163 Road Condition	Highway 97 Both Directions	2009 03 24 4:55 IVR	Highway 97, Both Directions. from Prince George, to 10 kilometers north of Salmon Valley. There are slippery sections. Last updated on Tuesday March 24 at 4:55 am.
81165 Road Condition	Highway 97 Both Directions	2009 03 24 4:56 EMAIL	Slippery Sections from Stoner to Prince George (39.5 km). Updated Tue Mar 24 at 4:56 am. (ID# 81165)
81165 Road Condition	Highway 97 Both Directions	2009 03 24 4:56 IVR	Highway 97, Both Directions. from Stoner, to Prince George. There are slippery sections. Last updated on Tuesday March 24 at 4:56 am.
81183 Road Condition	Highway 97 Both Directions	2009 03 24 5:38 EMAIL	Slushy with Slippery Sections from Salmon Valley to McLeod Lake (112.1 km). Updated Tue Mar 24 at 5:38 am. (ID# 81183)
81183 Road Condition	Highway 97 Both Directions	2009 03 24 5:38 IVR	Highway 97, Both Directions. from Salmon Valley, to McLeod Lake. There is slushy with slippery sections. Last updated on Tuesday March 24 at 5:38 am.
81185 Road Condition	Highway 97 Both Directions	2009 03 24 5:58 EMAIL	Slushy with Slippery Sections from McLeod Lake to Junction with Highway 39, south of MacKenzie (16.3 km). Updated Tue Mar 24 at 5:58 am. (ID# 81185)
81185 Road Condition	Highway 97 Both Directions	2009 03 24 5:58 IVR	Highway 97, Both Directions. from McLeod Lake, to Junction with Highway 39, south of MacKenzie. There is slushy with slippery sections. Last updated on Tuesday March 24 at 5:58 am.
81200 Road Condition	Highway 97 Both Directions	2009 03 24 8:58 EMAIL	Slushy Sections from Salmon Valley to McLeod Lake (112.1 km). Updated Tue Mar 24 at 8:58 am. (ID# 81200)
81200 Road Condition	Highway 97 Both Directions	2009 03 24 8:58 IVR	Highway 97, Both Directions. from Salmon Valley, to McLeod Lake. There are slushy sections. Last updated on Tuesday March 24 at 8:58 am.
81218 Road Condition	Highway 97 Both Directions	2009 03 24 17:59 EMAIL	Slushy with Slippery Sections from McLeod Lake to Junction with Highway 39, south of MacKenzie (16.3 km). Updated Tue Mar 24 at 5:59 pm. (ID# 81218)
81218 Road Condition	Highway 97 Both Directions	2009 03 24 17:59 IVR	Highway 97, Both Directions. from McLeod Lake, to Junction with Highway 39, south of MacKenzie. There is slushy with slippery sections. Last updated on Tuesday March 24 at 5:59 pm.
81218 Road Condition	Highway 97 Both Directions	2009 03 25 3:18 EMAIL	Slushy with Slippery Sections from McLeod Lake to Junction with Highway 39, south of MacKenzie (16.3 km). Updated Wed Mar 25 at 3:18 am. (ID# 81218)
81218 Road Condition	Highway 97 Both Directions	2009 03 25 3:18 IVR	Highway 97, Both Directions. from McLeod Lake, to Junction with Highway 39, south of MacKenzie. There is slushy with slippery sections. Last updated on Wednesday March 25 at 3:18 am.
81218 Road Condition	Highway 97 Both Directions	2009 03 25 6:07 EMAIL	Slushy with Slippery Sections from McLeod Lake to Junction with Highway 39, south of MacKenzie (16.3 km). Updated Wed Mar 25 at 6:07 am. (ID# 81218)
81218 Road Condition	Highway 97 Both Directions	2009 03 25 6:07 IVR	Highway 97, Both Directions. from McLeod Lake, to Junction with Highway 39, south of MacKenzie. There is slushy with slippery sections. Last updated on Wednesday March 25 at 6:07 am.
81218 Road Condition	Highway 97 Both Directions	2009 03 25 6:08 EMAIL	Slushy with Slippery Sections from McLeod Lake to Junction with Highway 39, south of MacKenzie (16.3 km). Updated Wed Mar 25 at 6:08 am. (ID# 81218)
81218 Road Condition	Highway 97 Both Directions	2009 03 25 6:09 IVR	Highway 97, Both Directions. from McLeod Lake, to Junction with Highway 39, south of MacKenzie. There is slushy with slippery sections. Last updated on Wednesday March 25 at 6:09 am.
81396 Road Condition	Highway 97 Both Directions	2009 03 27 4:47 EMAIL	Slippery Sections Sanded from Stoner to Salmon Valley (62.4 km). Updated Fri Mar 27 at 4:47 am. (ID# 81396)
81396 Road Condition	Highway 97 Both Directions	2009 03 27 4:47 IVR	Highway 97, Both Directions. from Stoner, to Salmon Valley. There are slippery sections sanded. Last updated on Friday March 27 at 4:47 am.
81419 Road Condition	Highway 97 Both Directions	2009 03 27 5:28 EMAIL	Slippery Sections from Salmon Valley to McLeod Lake (112.1 km). Updated Fri Mar 27 at 5:28 am. (ID# 81419)
81419 Road Condition	Highway 97 Both Directions	2009 03 27 5:28 IVR	Highway 97, Both Directions. from Salmon Valley, to McLeod Lake. There are slippery sections. Last updated on Friday March 27 at 5:28 am.
81425 Road Condition	Highway 97 Both Directions	2009 03 27 6:15 EMAIL	Slippery Sections from McLeod Lake to Junction with Highway 39, south of MacKenzie (16.3 km). Updated Fri Mar 27 at 6:15 am. (ID# 81425)
81425 Road Condition	Highway 97 Both Directions	2009 03 27 6:15 IVR	Highway 97, Both Directions. from McLeod Lake, to Junction with Highway 39, south of MacKenzie. There are slippery sections. Last updated on Friday March 27 at 6:15 am.

SL

S15

515

83924 Road Condition	Highway 97 Both Directions	2009 10 29 8:08 IVR	Highway 97, Both Directions. from Stoner, to Prince George. There is snowing with slippery sections. Last updated on Thursday October 29 at 8:08 am.
83924 Road Condition	Highway 97 Both Directions	2009 10 29 12:34 EMAIL	Snowing with Slippery Sections from Stoner to Prince George (39.5 km). Updated Thu Oct 29 at 12:34 pm. (ID# 83924)
83924 Road Condition	Highway 97 Both Directions	2009 10 29 12:34 IVR	Highway 97, Both Directions. from Stoner, to Prince George. There is snowing with slippery sections. Last updated on Thursday October 29 at 12:34 pm.
83924 Road Condition	Highway 97 Both Directions	2009 10 29 12:35 EMAIL	Slushy Sections from Stoner to Prince George (39.5 km). Updated Thu Oct 29 at 12:35 pm. (ID# 83924)
83924 Road Condition	Highway 97 Both Directions	2009 10 29 12:35 IVR	Highway 97, Both Directions. from Stoner, to Prince George. There are slushy sections. Last updated on Thursday October 29 at 12:35 pm.
83955 Road Condition	Highway 97 Both Directions	2009 10 29 5:22 IVR	Highway 97, Both Directions. from Salmon Valley, to McLeod Lake. There is snowing with slippery sections. Last updated on Thursday October 29 at 5:22 am.
83955 Road Condition	Highway 97 Both Directions	2009 10 29 5:22 IVR	Highway 97, Both Directions. from Salmon Valley, to McLeod Lake. There is snowing with slippery sections. Last updated on Thursday October 29 at 5:22 am.
83955 Road Condition	Highway 97 Both Directions	2009 10 29 5:23 IVR	Highway 97, Both Directions. from Salmon Valley, to McLeod Lake. There is snowing with slippery sections. Last updated on Thursday October 29 at 5:23 am.
83955 Road Condition	Highway 97 Both Directions	2009 10 29 5:23 EMAIL	Snowing with Slippery Sections from Salmon Valley to McLeod Lake (112.1 km). Updated Thu Oct 29 at 5:23 am. (ID# 83955)
83955 Road Condition	Highway 97 Both Directions	2009 10 29 9:27 EMAIL	Snowing with Slippery Sections from Salmon Valley to McLeod Lake (112.1 km). Updated Thu Oct 29 at 9:27 am. (ID# 83955)
83955 Road Condition	Highway 97 Both Directions	2009 10 29 9:27 IVR	Highway 97, Both Directions. from Salmon Valley, to McLeod Lake. There is snowing with slippery sections. Last updated on Thursday October 29 at 9:27 am.
83955 Road Condition	Highway 97 Both Directions	2009 10 29 12:42 EMAIL	Slushy with Slippery Sections from Salmon Valley to McLeod Lake (112.1 km). Updated Thu Oct 29 at 12:42 pm. (ID# 83955)
83955 Road Condition	Highway 97 Both Directions	2009 10 29 12:42 IVR	Highway 97, Both Directions. from Salmon Valley, to McLeod Lake. There is slushy with slippery sections. Last updated on Thursday October 29 at 12:42 pm.
83955 Road Condition	Highway 97 Both Directions	2009 10 29 22:39 EMAIL	Slushy with Slippery Sections from Salmon Valley to McLeod Lake (112.1 km). Updated Thu Oct 29 at 10:39 pm. (ID# 83955)
83955 Road Condition	Highway 97 Both Directions	2009 10 29 22:39 IVR	Highway 97, Both Directions. from Salmon Valley, to McLeod Lake. There is slushy with slippery sections. Last updated on Thursday October 29 at 10:39 pm.
83969 Road Condition	Highway 97 Both Directions	2009 10 29 5:49 EMAIL	Compact Snow with Slippery Sections from McLeod Lake to Junction with Highway 39, south of MacKenzie (16.3 km). Updated Thu Oct 29 at 5:49 am. (ID# 83969)
83969 Road Condition	Highway 97 Both Directions	2009 10 29 5:50 IVR	Highway 97, Both Directions. from McLeod Lake, to Junction with Highway 39, south of MacKenzie. There is compact snow with slippery sections. Last updated on Thursday October 29 at 5:50 am.
83969 Road Condition	Highway 97 Both Directions	2009 10 29 9:28 EMAIL	Compact Snow with Slippery Sections from McLeod Lake to Junction with Highway 39, south of MacKenzie (16.3 km). Updated Thu Oct 29 at 9:28 am. (ID# 83969)
83969 Road Condition	Highway 97 Both Directions	2009 10 29 9:28 IVR	Highway 97, Both Directions. from McLeod Lake, to Junction with Highway 39, south of MacKenzie. There is compact snow with slippery sections. Last updated on Thursday October 29 at 9:28 am.
83969 Road Condition	Highway 97 Both Directions	2009 10 29 12:41 EMAIL	Slushy with Slippery Sections from McLeod Lake to Junction with Highway 39, south of MacKenzie (16.3 km). Updated Thu Oct 29 at 12:41 pm. (ID# 83969)
83969 Road Condition	Highway 97 Both Directions	2009 10 29 12:41 IVR	Highway 97, Both Directions. from McLeod Lake, to Junction with Highway 39, south of MacKenzie. There is slushy with slippery sections. Last updated on Thursday October 29 at 12:41 pm.
83971 Road Condition	Highway 97 Both Directions	2009 10 29 5:52 EMAIL	Slushy Sections from McLeod Lake to Junction with Highway 39, south of MacKenzie (16.3 km). Updated Thu Oct 29 at 5:52 am. (ID# 83971)
83971 Road Condition	Highway 97 Both Directions	2009 10 29 5:52 IVR	Highway 97, Both Directions. from McLeod Lake, to Junction with Highway 39, south of MacKenzie. There are slushy sections. Last updated on Thursday October 29 at 5:52 am.
83987 Road Condition	Highway 97 Both Directions	2009 10 29 7:00 EMAIL	Compact Snow from Red Rock to Prince George (29.6 km). Updated Thu Oct 29 at 7:00 am. (ID# 83987)
83987 Road Condition	Highway 97 Both Directions	2009 10 29 7:00 IVR	Highway 97, Both Directions. from Red Rock, to Prince George. There is compact snow. Last updated on Thursday October 29 at 7:00 am.
83987 Road Condition	Highway 97 Both Directions	2009 10 29 7:07 EMAIL	Snowing with Slippery Sections from Red Rock to Prince George (29.6 km). Updated Thu Oct 29 at 7:07 am. (ID# 83987)
83987 Road Condition	Highway 97 Both Directions	2009 10 29 7:08 IVR	Highway 97, Both Directions. from Red Rock, to Prince George. There is snowing with slippery sections. Last updated on Thursday October 29 at 7:08 am.
83987 Road Condition	Highway 97 Both Directions	2009 10 29 8:17 EMAIL	Snowing with Slippery Sections from Red Rock to Prince George is now clear. Updated on Thu Oct 29 at 8:17 am. (ID# 83987)
84090 Road Condition	Highway 97 Both Directions	2009 10 29 18:40 EMAIL	Slushy with Slippery Sections from McLeod Lake to Junction with Highway 39, south of MacKenzie (16.3 km). Updated Thu Oct 29 at 6:40 pm. (ID# 84090)
84090 Road Condition	Highway 97 Both Directions	2009 10 29 18:40 IVR	Highway 97, Both Directions. from McLeod Lake, to Junction with Highway 39, south of MacKenzie. There is slushy with slippery sections. Last updated on Thursday October 29 at 6:40 pm.
84090 Road Condition	Highway 97 Both Directions	2009 10 29 22:39 EMAIL	Slushy with Slippery Sections from McLeod Lake to Junction with Highway 39, south of MacKenzie (16.3 km). Updated Thu Oct 29 at 10:39 pm. (ID# 84090)
84090 Road Condition	Highway 97 Both Directions	2009 10 29 22:39 IVR	Highway 97, Both Directions. from McLeod Lake, to Junction with Highway 39, south of MacKenzie. There is slushy with slippery sections. Last updated on Thursday October 29 at 10:39 pm.
84090 Road Condition	Highway 97 Both Directions	2009 10 30 6:00 EMAIL	Slushy with Slippery Sections from McLeod Lake to Junction with Highway 39, south of MacKenzie (16.3 km). Updated Fri Oct 30 at 6:00 am. (ID# 84090)
84090 Road Condition	Highway 97 Both Directions	2009 10 30 6:00 IVR	Highway 97, Both Directions. from McLeod Lake, to Junction with Highway 39, south of MacKenzie. There is slushy with slippery sections. Last updated on Friday October 30 at 6:00 am.
84090 Road Condition	Highway 97 Both Directions	2009 10 30 9:18 IVR	Highway 97, Both Directions. from McLeod Lake, to Junction with Highway 39, south of MacKenzie. There is slushy with slippery sections. Last updated on Friday October 30 at 9:18 am.
84115 Road Condition	Highway 97 Both Directions	2009 10 30 5:36 IVR	Highway 97, Both Directions. from Prince George, to 10 kilometers north of Salmon Valley. There is snowing with slippery sections. Last updated on Friday October 30 at 5:36 am.
84115 Road Condition	Highway 97 Both Directions	2009 10 30 7:10 EMAIL	Snowing with Slippery Sections from Prince George to 10 km north of Salmon Valley (32.8 km). Updated Fri Oct 30 at 7:10 am. (ID# 84115)
84118 Road Condition	Highway 97 Both Directions	2009 10 30 5:40 IVR	Highway 97, Both Directions. from Salmon Valley, to McLeod Lake. There is slushy with slippery sections. Last updated on Friday October 30 at 5:40 am.
84118 Road Condition	Highway 97 Both Directions	2009 10 30 5:41 IVR	Highway 97, Both Directions. from Salmon Valley, to McLeod Lake. There is slushy with slippery sections. Last updated on Friday October 30 at 5:41 am.
84118 Road Condition	Highway 97 Both Directions	2009 10 30 5:41 IVR	Highway 97, Both Directions. from Salmon Valley, to McLeod Lake. There is

S15

[illegible]

S15

S15

S15

S15

515

[illegible]

S15

S15

515

515

S15

S15

TRA-2012-00208
Page 63

S15

515

S15

[illegible]

515

515

S15

S15

S15

S15

S15

[illegible]

[illegible]

[illegible]

S15

S15

TRA-2012-00208
Page 81

S15

515

[illegible]

515

S15

[illegible]

[illegible]

89809 Road Condition	Highway 97 Both Directions	2009 12 30 23:12 EMAIL	Slippery Sections from Salmon Valley to McLeod Lake (112.1 km). Updated Wed Dec 30 at 11:12 pm. (ID# 89809)
89809 Road Condition	Highway 97 Both Directions	2009 12 30 23:12 IVR	Highway 97, Both Directions. from Salmon Valley, to McLeod Lake. There are slippery sections. Last updated on Wednesday December 30 at 11:12 pm.
89889 Road Condition	Highway 97 Both Directions	2009 12 31 5:26 EMAIL	Slippery Sections from Salmon Valley to McLeod Lake (112.1 km). Updated Thu Dec 31 at 5:26 am. (ID# 89889)
89889 Road Condition	Highway 97 Both Directions	2009 12 31 5:26 IVR	Highway 97, Both Directions. from Salmon Valley, to McLeod Lake. There are slippery sections. Last updated on Thursday December 31 at 5:26 am.
89913 Road Condition	Highway 97 Both Directions	2009 12 31 9:03 EMAIL	Slippery Sections from Salmon Valley to McLeod Lake (112.1 km). Updated Thu Dec 31 at 9:03 am. (ID# 89913)
89913 Road Condition	Highway 97 Both Directions	2009 12 31 9:03 IVR	Highway 97, Both Directions. from Salmon Valley, to McLeod Lake. There are slippery sections. Last updated on Thursday December 31 at 9:03 am.
89913 Road Condition	Highway 97 Both Directions	2009 12 31 13:44 EMAIL	Slippery Sections from Salmon Valley to McLeod Lake (112.1 km). Updated Thu Dec 31 at 1:44 pm. (ID# 89913)
89913 Road Condition	Highway 97 Both Directions	2009 12 31 13:44 IVR	Highway 97, Both Directions. from Salmon Valley, to McLeod Lake. There are slippery sections. Last updated on Thursday December 31 at 1:44 pm.
89913 Road Condition	Highway 97 Both Directions	2010 01 01 5:49 EMAIL	Slippery Sections from Salmon Valley to McLeod Lake (112.1 km). Updated Fri Jan 1 at 5:49 am. (ID# 89913)
89913 Road Condition	Highway 97 Both Directions	2010 01 01 5:49 IVR	Highway 97, Both Directions. from Salmon Valley, to McLeod Lake. There are slippery sections. Last updated on Friday January 1 at 5:49 am.
89913 Road Condition	Highway 97 Both Directions	2010 01 01 7:35 EMAIL	Compact Snow with Slippery Sections from Salmon Valley to McLeod Lake (112.1 km). Updated Fri Jan 1 at 7:35 am. (ID# 89913)
89913 Road Condition	Highway 97 Both Directions	2010 01 01 7:35 IVR	Highway 97, Both Directions. from Salmon Valley, to McLeod Lake. There is compact snow with slippery sections. Last updated on Friday January 1 at 7:35 am.
89913 Road Condition	Highway 97 Both Directions	2010 01 01 9:06 EMAIL	Compact Snow with Slippery Sections from Salmon Valley to McLeod Lake (112.1 km). Updated Fri Jan 1 at 9:06 am. (ID# 89913)
89913 Road Condition	Highway 97 Both Directions	2010 01 01 9:06 IVR	Highway 97, Both Directions. from Salmon Valley, to McLeod Lake. There is compact snow with slippery sections. Last updated on Friday January 1 at 9:06 am.
90005 Road Condition	Highway 97 Both Directions	2010 01 01 9:12 EMAIL	Slippery Sections from Salmon Valley to McLeod Lake (112.1 km). Updated Fri Jan 1 at 9:12 am. (ID# 90005)
90005 Road Condition	Highway 97 Both Directions	2010 01 01 9:12 IVR	Highway 97, Both Directions. from Salmon Valley, to McLeod Lake. There are slippery sections. Last updated on Friday January 1 at 9:12 am.
90005 Road Condition	Highway 97 Both Directions	2010 01 01 18:44 EMAIL	Slippery Sections from Salmon Valley to McLeod Lake (112.1 km). Updated Fri Jan 1 at 6:44 pm. (ID# 90005)
90005 Road Condition	Highway 97 Both Directions	2010 01 01 18:44 IVR	Highway 97, Both Directions. from Salmon Valley, to McLeod Lake. There are slippery sections. Last updated on Friday January 1 at 6:44 pm.
90005 Road Condition	Highway 97 Both Directions	2010 01 02 8:16 EMAIL	Slippery Sections from Salmon Valley to McLeod Lake (112.1 km). Updated Sat Jan 2 at 8:16 am. (ID# 90005)
90005 Road Condition	Highway 97 Both Directions	2010 01 02 8:16 IVR	Highway 97, Both Directions. from Salmon Valley, to McLeod Lake. There are slippery sections. Last updated on Saturday January 2 at 8:16 am.
90005 Road Condition	Highway 97 Both Directions	2010 01 02 9:49 EMAIL	Slippery Sections from Salmon Valley to McLeod Lake (112.1 km). Updated Sat Jan 2 at 9:49 am. (ID# 90005)
90005 Road Condition	Highway 97 Both Directions	2010 01 02 9:49 IVR	Highway 97, Both Directions. from Salmon Valley, to McLeod Lake. There are slippery sections. Last updated on Saturday January 2 at 9:49 am.
90005 Road Condition	Highway 97 Both Directions	2010 01 02 17:38 EMAIL	Slippery Sections from Salmon Valley to McLeod Lake (112.1 km). Updated Sat Jan 2 at 5:38 pm. (ID# 90005)
90005 Road Condition	Highway 97 Both Directions	2010 01 02 17:38 IVR	Highway 97, Both Directions. from Salmon Valley, to McLeod Lake. There are slippery sections. Last updated on Saturday January 2 at 5:38 pm.
90005 Road Condition	Highway 97 Both Directions	2010 01 02 17:39 EMAIL	Compact Snow from Salmon Valley to McLeod Lake (112.1 km). Updated Sat Jan 2 at 5:39 pm. (ID# 90005)
90005 Road Condition	Highway 97 Both Directions	2010 01 02 17:39 IVR	Highway 97, Both Directions. from Salmon Valley, to McLeod Lake. There is compact snow. Last updated on Saturday January 2 at 5:39 pm.
90005 Road Condition	Highway 97 Both Directions	2010 01 03 7:23 EMAIL	Compact Snow from Salmon Valley to McLeod Lake (112.1 km). Updated Sun Jan 3 at 7:23 am. (ID# 90005)
90005 Road Condition	Highway 97 Both Directions	2010 01 03 7:23 IVR	Highway 97, Both Directions. from Salmon Valley, to McLeod Lake. There is compact snow. Last updated on Sunday January 3 at 7:23 am.
90005 Road Condition	Highway 97 Both Directions	2010 01 03 8:15 EMAIL	Compact Snow from Salmon Valley to McLeod Lake (112.1 km). Updated Sun Jan 3 at 8:15 am. (ID# 90005)
90005 Road Condition	Highway 97 Both Directions	2010 01 03 8:15 IVR	Highway 97, Both Directions. from Salmon Valley, to McLeod Lake. There is compact snow. Last updated on Sunday January 3 at 8:15 am.
90005 Road Condition	Highway 97 Both Directions	2010 01 03 12:31 EMAIL	Compact Snow from Salmon Valley to McLeod Lake (112.1 km). Updated Sun Jan 3 at 12:31 pm. (ID# 90005)
90005 Road Condition	Highway 97 Both Directions	2010 01 03 12:31 IVR	Highway 97, Both Directions. from Salmon Valley, to McLeod Lake. There is compact snow. Last updated on Sunday January 3 at 12:31 pm.
90005 Road Condition	Highway 97 Both Directions	2010 01 04 5:24 EMAIL	Compact Snow from Salmon Valley to McLeod Lake (112.1 km). Updated Mon Jan 4 at 5:24 am. (ID# 90005)
90005 Road Condition	Highway 97 Both Directions	2010 01 04 5:24 IVR	Highway 97, Both Directions. from Salmon Valley, to McLeod Lake. There is compact snow. Last updated on Monday January 4 at 5:24 am.
90032 Road Condition	Highway 97 Both Directions	2010 01 01 18:34 EMAIL	Snowing with Slippery Sections from Prince George to 10 km north of Salmon Valley (32.8 km). Updated Fri Jan 1 at 6:34 pm. (ID# 90032)
90032 Road Condition	Highway 97 Both Directions	2010 01 01 18:43 IVR	Highway 97, Both Directions. from Prince George, to 10 kilometers north of Salmon Valley. There is snowing with slippery sections. Last updated on Friday January 1 at 6:43 pm.
90033 Road Condition	Highway 97 Both Directions	2010 01 01 18:35 EMAIL	Snowing with Slippery Sections from Stoner to Prince George (39.5 km). Updated Fri Jan 1 at 6:35 pm. (ID# 90033)
90033 Road Condition	Highway 97 Both Directions	2010 01 01 18:43 IVR	Highway 97, Both Directions. from Stoner, to Prince George. There is snowing with slippery sections. Last updated on Friday January 1 at 6:43 pm.
90049 Road Condition	Highway 97 Both Directions	2010 01 02 1:13 EMAIL	Compact Snow with Slippery Sections from Prince George to 10 km north of Salmon Valley (32.8 km). Updated Sat Jan 2 at 1:13 am. (ID# 90049)
90049 Road Condition	Highway 97 Both Directions	2010 01 02 1:15 EMAIL	Slippery Sections from Prince George to 10 km north of Salmon Valley (32.8 km). Updated Sat Jan 2 at 1:15 am. (ID# 90049)
90049 Road Condition	Highway 97 Both Directions	2010 01 02 1:16 EMAIL	Compact Snow with Slippery Sections from Prince George to 10 km north of Salmon Valley (32.8 km). Updated Sat Jan 2 at 1:16 am. (ID# 90049)
90049 Road Condition	Highway 97 Both Directions	2010 01 02 5:06 EMAIL	Compact Snow with Slippery Sections from Prince George to 10 km north of Salmon Valley (32.8 km). Updated Sat Jan 2 at 5:06 am. (ID# 90049)
90049 Road Condition	Highway 97 Both Directions	2010 01 02 5:08 EMAIL	Compact Snow with Slippery Sections from Prince George to 10 km north of Salmon Valley (32.8 km). Updated Sat Jan 2 at 5:08 am. (ID# 90049)
90049 Road Condition	Highway 97 Both Directions	2010 01 02 5:08 IVR	Highway 97, Both Directions. from Prince George, to 10 kilometers north of Salmon Valley. There is compact snow with slippery sections. Last updated on Saturday January 2 at 5:08 am.
90049 Road Condition	Highway 97 Both Directions	2010 01 02 8:46 EMAIL	Compact Snow with Slippery Sections from Prince George to 10 km north of Salmon Valley (32.8 km). Updated Sat Jan 2 at 8:46 am. (ID# 90049)
90049 Road Condition	Highway 97 Both Directions	2010 01 02 8:46 IVR	Highway 97, Both Directions. from Prince George, to 10 kilometers north of Salmon Valley. There is compact snow with slippery sections. Last updated on Saturday January 2 at 8:46 am.
90049 Road Condition	Highway 97 Both Directions	2010 01 02 12:29 EMAIL	Compact Snow with Slippery Sections from Prince George to 10 km north of Salmon Valley (32.8 km). Updated Sat Jan 2 at 12:29 pm. (ID# 90049)
90049 Road Condition	Highway 97 Both Directions	2010 01 02 12:29 IVR	Highway 97, Both Directions. from Prince George, to 10 kilometers north of Salmon Valley. There is compact snow with slippery sections. Last updated on Saturday January 2 at 12:29 pm.
90049 Road Condition	Highway 97 Both Directions	2010 01 02 17:44 EMAIL	Compact Snow with Slippery Sections from Prince George to 10 km north of Salmon Valley (32.8 km). Updated Sat Jan 2 at 5:44 pm. (ID# 90049)
90049 Road Condition	Highway 97 Both Directions	2010 01 02 17:44 IVR	Highway 97, Both Directions. from Prince George, to 10 kilometers north of Salmon Valley. There is compact snow with slippery sections. Last updated on Saturday January 2 at 5:44 pm.

515

S15

S15

[illegible]

515

[illegible]

515

515

515

94457 Road Condition	Highway 97 Both Directions	2010 02 09 20:45 EMAIL	S15	Snowing with Slippery Sections from McLeod Lake to Junction with Highway 39, south of MacKenzie (16.3 km). Updated Tue Feb 9 at 8:45 pm. (ID# 94457)
94457 Road Condition	Highway 97 Both Directions	2010 02 09 20:45 IVR		Highway 97, Both Directions. from McLeod Lake, to Junction with Highway 39, south of MacKenzie. There is snowing with slippery sections. Last updated on Tuesday February 9 at 8:45 pm.
94457 Road Condition	Highway 97 Both Directions	2010 02 09 21:01 EMAIL		Compact Snow with Slippery Sections from McLeod Lake to Junction with Highway 39, south of MacKenzie (16.3 km). Updated Tue Feb 9 at 9:01 pm. (ID# 94457)
94457 Road Condition	Highway 97 Both Directions	2010 02 09 21:01 IVR		Highway 97, Both Directions. from McLeod Lake, to Junction with Highway 39, south of MacKenzie. There is compact snow with slippery sections. Last updated on Tuesday February 9 at 9:01 pm.
94457 Road Condition	Highway 97 Both Directions	2010 02 10 5:37 EMAIL		Compact Snow with Slippery Sections from McLeod Lake to Junction with Highway 39, south of MacKenzie (16.3 km). Updated Wed Feb 10 at 5:37 am. (ID# 94457)
94457 Road Condition	Highway 97 Both Directions	2010 02 10 5:37 IVR		Highway 97, Both Directions. from McLeod Lake, to Junction with Highway 39, south of MacKenzie. There is compact snow with slippery sections. Last updated on Wednesday February 10 at 5:37 am.
94457 Road Condition	Highway 97 Both Directions	2010 02 10 10:26 EMAIL		Compact Snow with Slippery Sections from McLeod Lake to Junction with Highway 39, south of MacKenzie (16.3 km). Updated Wed Feb 10 at 10:26 am. (ID# 94457)
94457 Road Condition	Highway 97 Both Directions	2010 02 10 10:26 IVR		Highway 97, Both Directions. from McLeod Lake, to Junction with Highway 39, south of MacKenzie. There is compact snow with slippery sections. Last updated on Wednesday February 10 at 10:26 am.
94469 Road Condition	Highway 97 Both Directions	2010 02 09 13:15 EMAIL		Snowing with Slippery Sections from Salmon Valley to McLeod Lake (112.1 km). Updated Tue Feb 9 at 1:15 pm. (ID# 94469)
94469 Road Condition	Highway 97 Both Directions	2010 02 09 13:15 IVR		Highway 97, Both Directions. from Salmon Valley, to McLeod Lake. There is snowing with slippery sections. Last updated on Tuesday February 9 at 1:15 pm.
94469 Road Condition	Highway 97 Both Directions	2010 02 09 17:50 EMAIL		Snowing with Slippery Sections from Salmon Valley to McLeod Lake (112.1 km). Updated Tue Feb 9 at 5:50 pm. (ID# 94469)
94469 Road Condition	Highway 97 Both Directions	2010 02 09 17:50 IVR		Highway 97, Both Directions. from Salmon Valley, to McLeod Lake. There is snowing with slippery sections. Last updated on Tuesday February 9 at 5:50 pm.
94469 Road Condition	Highway 97 Both Directions	2010 02 09 17:51 EMAIL		Compact Snow from Salmon Valley to McLeod Lake (112.1 km). Updated Tue Feb 9 at 5:51 pm. (ID# 94469)
94469 Road Condition	Highway 97 Both Directions	2010 02 09 17:51 IVR		Highway 97, Both Directions. from Salmon Valley, to McLeod Lake. There is compact snow. Last updated on Tuesday February 9 at 5:51 pm.
94469 Road Condition	Highway 97 Both Directions	2010 02 09 22:50 EMAIL		Compact Snow from Salmon Valley to McLeod Lake (112.1 km). Updated Tue Feb 9 at 10:50 pm. (ID# 94469)
94469 Road Condition	Highway 97 Both Directions	2010 02 09 22:50 IVR		Highway 97, Both Directions. from Salmon Valley, to McLeod Lake. There is compact snow. Last updated on Tuesday February 9 at 10:50 pm.
94469 Road Condition	Highway 97 Both Directions	2010 02 09 22:51 EMAIL		Slippery Sections from Salmon Valley to McLeod Lake (112.1 km). Updated Tue Feb 9 at 10:51 pm. (ID# 94469)
94469 Road Condition	Highway 97 Both Directions	2010 02 09 22:52 IVR		Highway 97, Both Directions. from Salmon Valley, to McLeod Lake. There are slippery sections. Last updated on Tuesday February 9 at 10:52 pm.
94469 Road Condition	Highway 97 Both Directions	2010 02 10 4:36 EMAIL		Slippery Sections from Salmon Valley to McLeod Lake (112.1 km). Updated Wed Feb 10 at 4:36 am. (ID# 94469)
94469 Road Condition	Highway 97 Both Directions	2010 02 10 4:36 IVR		Highway 97, Both Directions. from Salmon Valley, to McLeod Lake. There are slippery sections. Last updated on Wednesday February 10 at 4:36 am.
94482 Road Condition	Highway 97 Both Directions	2010 02 10 0:29 EMAIL		Slippery Sections from Stoner to Salmon Valley (62.4 km). Updated Wed Feb 10 at 12:29 am. (ID# 94482)
94482 Road Condition	Highway 97 Both Directions	2010 02 10 0:43 IVR		Highway 97, Both Directions. from Stoner, to Salmon Valley. There are slippery sections. Last updated on Wednesday February 10 at 12:43 am.
94482 Road Condition	Highway 97 Both Directions	2010 02 10 6:40 EMAIL		Slippery Sections from Stoner to Salmon Valley (62.4 km). Updated Wed Feb 10 at 6:40 am. (ID# 94482)
94482 Road Condition	Highway 97 Both Directions	2010 02 10 6:40 IVR		Highway 97, Both Directions. from Stoner, to Salmon Valley. There are slippery sections. Last updated on Wednesday February 10 at 6:40 am.
94482 Road Condition	Highway 97 Both Directions	2010 02 10 12:29 EMAIL		Slippery Sections from Stoner to Salmon Valley (62.4 km). Updated Wed Feb 10 at 12:29 pm. (ID# 94482)
94482 Road Condition	Highway 97 Both Directions	2010 02 10 12:29 IVR		Highway 97, Both Directions. from Stoner, to Salmon Valley. There are slippery sections. Last updated on Wednesday February 10 at 12:29 pm.
94510 Road Condition	Highway 97 Both Directions	2010 02 10 5:23 EMAIL		Slippery Sections from Salmon Valley to McLeod Lake (112.1 km). Updated Wed Feb 10 at 5:23 am. (ID# 94510)
94510 Road Condition	Highway 97 Both Directions	2010 02 10 5:23 IVR		Highway 97, Both Directions. from Salmon Valley, to McLeod Lake. There are slippery sections. Last updated on Wednesday February 10 at 5:23 am.
94532 Road Condition	Highway 97 Both Directions	2010 02 10 8:55 EMAIL		Limited Visibility with Fog from Stoner to Prince George (39.5 km). Updated Wed Feb 10 at 8:55 am. (ID# 94532)
94532 Road Condition	Highway 97 Both Directions	2010 02 10 8:55 IVR		Highway 97, Both Directions. from Stoner, to Prince George. There is limited visibility with fog. Last updated on Wednesday February 10 at 8:55 am.
94539 Road Condition	Highway 97 Both Directions	2010 02 10 9:14 EMAIL		Slushy Sections from Salmon Valley to McLeod Lake (112.1 km). Updated Wed Feb 10 at 9:14 am. (ID# 94539)
94539 Road Condition	Highway 97 Both Directions	2010 02 10 9:14 IVR		Highway 97, Both Directions. from Salmon Valley, to McLeod Lake. There are slushy sections. Last updated on Wednesday February 10 at 9:14 am.
94539 Road Condition	Highway 97 Both Directions	2010 02 10 13:32 EMAIL		Slushy Sections from Salmon Valley to McLeod Lake (112.1 km). Updated Wed Feb 10 at 1:32 pm. (ID# 94539)
94539 Road Condition	Highway 97 Both Directions	2010 02 10 13:32 IVR		Highway 97, Both Directions. from Salmon Valley, to McLeod Lake. There are slushy sections. Last updated on Wednesday February 10 at 1:32 pm.
94670 Road Condition	Highway 97 Both Directions	2010 02 11 20:30 EMAIL	S15	Snowing with Slippery Sections from McLeod Lake to Junction with Highway 39, south of MacKenzie (16.3 km). Updated Thu Feb 11 at 8:30 pm. (ID# 94670)
94670 Road Condition	Highway 97 Both Directions	2010 02 11 20:30 IVR		Highway 97, Both Directions. from McLeod Lake, to Junction with Highway 39, south of MacKenzie. There is snowing with slippery sections. Last updated on Thursday February 11 at 8:30 pm.
94670 Road Condition	Highway 97 Both Directions	2010 02 12 5:02 EMAIL		Snowing with Slippery Sections from McLeod Lake to Junction with Highway 39, south of MacKenzie (16.3 km). Updated Fri Feb 12 at 5:02 am. (ID# 94670)
94670 Road Condition	Highway 97 Both Directions	2010 02 12 5:02 IVR		Highway 97, Both Directions. from McLeod Lake, to Junction with Highway 39, south of MacKenzie. There is snowing with slippery sections. Last updated on Friday February 12 at 5:02 am.
94924 Road Condition	Highway 97 Both Directions	2010 02 14 7:28 EMAIL		Black Ice from Salmon Valley to McLeod Lake (112.1 km). Updated Sun Feb 14 at 7:28 am. (ID# 94924)
94924 Road Condition	Highway 97 Both Directions	2010 02 14 7:28 IVR		Highway 97, Both Directions. from Salmon Valley, to McLeod Lake. There is black ice. Last updated on Sunday February 14 at 7:28 am.
94948 Road Condition	Highway 97 Both Directions	2010 02 14 18:15 EMAIL		Slippery Sections from Junction with Highway 16, in Prince George to McLeod Lake (140.3 km). Updated Sun Feb 14 at 6:15 pm. (ID# 94948)
94948 Road Condition	Highway 97 Both Directions	2010 02 14 18:15 IVR		Highway 97, Both Directions. from Junction with Highway 16, in Prince George, to McLeod Lake. There are slippery sections. Last updated on Sunday February 14 at 6:16 pm.
94948 Road Condition	Highway 97 Both Directions	2010 02 15 5:27 EMAIL		Slippery Sections from Junction with Highway 16, in Prince George to McLeod Lake (140.3 km). Updated Mon Feb 15 at 5:27 am. (ID# 94948)
94948 Road Condition	Highway 97 Both Directions	2010 02 15 5:27 IVR		Highway 97, Both Directions. from Junction with Highway 16, in Prince George, to McLeod Lake. There are slippery sections. Last updated on Monday February 15 at 5:27 am.
94948 Road Condition	Highway 97 Both Directions	2010 02 15 8:49 EMAIL		Slippery Sections from Junction with Highway 16, in Prince George to McLeod Lake (140.3 km). Updated Mon Feb 15 at 8:49 am. (ID# 94948)
94948 Road Condition	Highway 97 Both Directions	2010 02 15 8:49 IVR		Highway 97, Both Directions. from Junction with Highway 16, in Prince George, to McLeod Lake. There are slippery sections. Last updated on Monday February 15 at 8:49 am.
94957 Road Condition	Highway 97 Both Directions	2010 02 14 20:01 EMAIL		Slippery Sections from Prince George to Salmon Valley (22.8 km). Updated Sun Feb 14 at 8:01 pm. (ID# 94957)

S15

515

S15

95885 Road Condition	Highway 97 Both Directions	2010 02 26 4:54 EMAIL	SIC	Snowing with Slippery Sections from Bear Lake to Junction with Highway 39, south of MacKenzie (93.7 km). Updated Fri Feb 26 at 4:54 am. (ID# 95885)
95885 Road Condition	Highway 97 Both Directions	2010 02 26 4:54 IVR		Highway 97, Both Directions. from Bear Lake, to Junction with Highway 39, south of MacKenzie. There is snowing with slippery sections. Last updated on Friday February 26 at 4:54 am.
95916 Road Condition	Highway 97 Both Directions	2010 02 26 4:58 EMAIL		Slippery Sections from Prince George to Salmon Valley (22.8 km). Updated Fri Feb 26 at 4:58 am. (ID# 95916)
95916 Road Condition	Highway 97 Both Directions	2010 02 26 4:58 IVR		Highway 97, Both Directions. from Prince George, to Salmon Valley. There are slippery sections. Last updated on Friday February 26 at 4:58 am.
95916 Road Condition	Highway 97 Both Directions	2010 02 26 10:18 EMAIL		Slippery Sections from Prince George to Salmon Valley (22.8 km). Updated Fri Feb 26 at 10:18 am. (ID# 95916)
95916 Road Condition	Highway 97 Both Directions	2010 02 26 10:18 IVR		Highway 97, Both Directions. from Prince George, to Salmon Valley. There are slippery sections. Last updated on Friday February 26 at 10:18 am.
95916 Road Condition	Highway 97 Both Directions	2010 02 26 13:45 EMAIL		Slippery Sections from Prince George to Salmon Valley is now clear. Updated on Fri Feb 26 at 1:45 pm. (ID# 95916)
95924 Road Condition	Highway 97 Both Directions	2010 02 26 5:20 EMAIL		Slippery Sections from Salmon Valley to McLeod Lake (112.1 km). Updated Fri Feb 26 at 5:20 am. (ID# 95924)
95924 Road Condition	Highway 97 Both Directions	2010 02 26 5:20 IVR		Highway 97, Both Directions. from Salmon Valley, to McLeod Lake. There are slippery sections. Last updated on Friday February 26 at 5:20 am.
95924 Road Condition	Highway 97 Both Directions	2010 02 26 9:07 EMAIL		Slippery Sections from Salmon Valley to McLeod Lake (112.1 km). Updated Fri Feb 26 at 9:07 am. (ID# 95924)
95924 Road Condition	Highway 97 Both Directions	2010 02 26 9:07 IVR		Highway 97, Both Directions. from Salmon Valley, to McLeod Lake. There are slippery sections. Last updated on Friday February 26 at 9:07 am.
95924 Road Condition	Highway 97 Both Directions	2010 02 26 9:08 EMAIL		Slippery Sections from Salmon Valley to McLeod Lake (112.1 km). Updated Fri Feb 26 at 9:08 am. (ID# 95924)
95931 Road Condition	Highway 97 Both Directions	2010 02 26 6:07 EMAIL		Slippery Sections from McLeod Lake to Junction with Highway 39, south of MacKenzie (16.3 km). Updated Fri Feb 26 at 6:07 am. (ID# 95931)
95931 Road Condition	Highway 97 Both Directions	2010 02 26 6:08 IVR		Highway 97, Both Directions. from McLeod Lake, to Junction with Highway 39, south of MacKenzie. There are slippery sections. Last updated on Friday February 26 at 6:08 am.
95972 Road Condition	Highway 97 Both Directions	2010 02 26 9:10 EMAIL		Slippery Sections from Salmon Valley to McLeod Lake (112.1 km). Updated Fri Feb 26 at 9:10 am. (ID# 95972)
95972 Road Condition	Highway 97 Both Directions	2010 02 26 9:10 IVR		Highway 97, Both Directions. from Salmon Valley, to McLeod Lake. There are slippery sections. Last updated on Friday February 26 at 9:10 am.
95988 Road Condition	Highway 97 Both Directions	2010 02 26 18:11 EMAIL		Slippery Sections from McLeod Lake to Junction with Highway 39, south of MacKenzie (16.3 km). Updated Fri Feb 26 at 6:11 pm. (ID# 95988)
95988 Road Condition	Highway 97 Both Directions	2010 02 26 18:11 IVR		Highway 97, Both Directions. from McLeod Lake, to Junction with Highway 39, south of MacKenzie. There are slippery sections. Last updated on Friday February 26 at 6:11 pm.
95988 Road Condition	Highway 97 Both Directions	2010 02 27 5:06 EMAIL		Slippery Sections from McLeod Lake to Junction with Highway 39, south of MacKenzie (16.3 km). Updated Sat Feb 27 at 5:06 am. (ID# 95988)
95988 Road Condition	Highway 97 Both Directions	2010 02 27 5:06 IVR		Highway 97, Both Directions. from McLeod Lake, to Junction with Highway 39, south of MacKenzie. There are slippery sections. Last updated on Saturday February 27 at 5:06 am.
95988 Road Condition	Highway 97 Both Directions	2010 02 27 7:46 EMAIL		Slippery Sections from McLeod Lake to Junction with Highway 39, south of MacKenzie (16.3 km). Updated Sat Feb 27 at 7:46 am. (ID# 95988)
95988 Road Condition	Highway 97 Both Directions	2010 02 27 7:46 IVR		Highway 97, Both Directions. from McLeod Lake, to Junction with Highway 39, south of MacKenzie. There are slippery sections. Last updated on Saturday February 27 at 7:46 am.
95988 Road Condition	Highway 97 Both Directions	2010 02 27 10:14 EMAIL		Slippery Sections from McLeod Lake to Junction with Highway 39, south of MacKenzie (16.3 km). Updated Sat Feb 27 at 10:14 am. (ID# 95988)
95988 Road Condition	Highway 97 Both Directions	2010 02 27 10:14 IVR		Highway 97, Both Directions. from McLeod Lake, to Junction with Highway 39, south of MacKenzie. There are slippery sections. Last updated on Saturday February 27 at 10:14 am.
95988 Road Condition	Highway 97 Both Directions	2010 02 27 12:38 EMAIL		Slippery Sections from McLeod Lake to Junction with Highway 39, south of MacKenzie (16.3 km). Updated Sat Feb 27 at 12:38 pm. (ID# 95988)
95988 Road Condition	Highway 97 Both Directions	2010 02 27 12:38 IVR		Highway 97, Both Directions. from McLeod Lake, to Junction with Highway 39, south of MacKenzie. There are slippery sections. Last updated on Saturday February 27 at 12:38 pm.
95988 Road Condition	Highway 97 Both Directions	2010 02 27 17:38 EMAIL		Slippery Sections from McLeod Lake to Junction with Highway 39, south of MacKenzie (16.3 km). Updated Sat Feb 27 at 5:38 pm. (ID# 95988)
95988 Road Condition	Highway 97 Both Directions	2010 02 27 17:38 IVR		Highway 97, Both Directions. from McLeod Lake, to Junction with Highway 39, south of MacKenzie. There are slippery sections. Last updated on Saturday February 27 at 5:38 pm.
95988 Road Condition	Highway 97 Both Directions	2010 02 28 5:15 EMAIL		Slippery Sections from McLeod Lake to Junction with Highway 39, south of MacKenzie (16.3 km). Updated Sun Feb 28 at 5:15 am. (ID# 95988)
95988 Road Condition	Highway 97 Both Directions	2010 02 28 5:15 IVR		Highway 97, Both Directions. from McLeod Lake, to Junction with Highway 39, south of MacKenzie. There are slippery sections. Last updated on Sunday February 28 at 5:15 am.
95988 Road Condition	Highway 97 Both Directions	2010 02 28 8:44 EMAIL		Slippery Sections from McLeod Lake to Junction with Highway 39, south of MacKenzie (16.3 km). Updated Sun Feb 28 at 8:44 am. (ID# 95988)
95988 Road Condition	Highway 97 Both Directions	2010 02 28 8:44 IVR		Highway 97, Both Directions. from McLeod Lake, to Junction with Highway 39, south of MacKenzie. There are slippery sections. Last updated on Sunday February 28 at 8:44 am.
95988 Road Condition	Highway 97 Both Directions	2010 02 28 12:30 EMAIL		Slippery Sections from McLeod Lake to Junction with Highway 39, south of MacKenzie (16.3 km). Updated Sun Feb 28 at 12:30 pm. (ID# 95988)
95988 Road Condition	Highway 97 Both Directions	2010 02 28 12:30 IVR		Highway 97, Both Directions. from McLeod Lake, to Junction with Highway 39, south of MacKenzie. There are slippery sections. Last updated on Sunday February 28 at 12:30 pm.
96194 Road Condition	Highway 97 Both Directions	2010 03 01 6:02 EMAIL	SIC	Slippery Sections from McLeod Lake to Junction with Highway 39, south of MacKenzie (16.3 km). Updated Mon Mar 1 at 6:02 am. (ID# 96194)
96194 Road Condition	Highway 97 Both Directions	2010 03 01 6:03 IVR		Highway 97, Both Directions. from McLeod Lake, to Junction with Highway 39, south of MacKenzie. There are slippery sections. Last updated on Monday March 1 at 6:03 am.
96253 Road Condition	Highway 97 Both Directions	2010 03 03 8:33 EMAIL		Slippery Sections from Bear Lake to McLeod Lake (77.3 km). Updated Wed Mar 3 at 8:33 am. (ID# 96253)
96253 Road Condition	Highway 97 Both Directions	2010 03 03 8:34 IVR		Highway 97, Both Directions. from Bear Lake, to McLeod Lake. There are slippery sections. Last updated on Wednesday March 3 at 8:34 am.
96254 Road Condition	Highway 97 Both Directions	2010 03 03 8:35 EMAIL		Slippery Sections from Salmon Valley to Bear Lake (34.8 km). Updated Wed Mar 3 at 8:35 am. (ID# 96254)
96254 Road Condition	Highway 97 Both Directions	2010 03 03 8:35 IVR		Highway 97, Both Directions. from Salmon Valley, to Bear Lake. There are slippery sections. Last updated on Wednesday March 3 at 8:35 am.
96438 Road Condition	Highway 97 Both Directions	2010 03 07 8:34 EMAIL		Snowing with Slippery Sections from Salmon Valley to McLeod Lake (112.1 km). Updated Sun Mar 7 at 8:34 am. (ID# 96438)
96438 Road Condition	Highway 97 Both Directions	2010 03 07 8:34 IVR		Highway 97, Both Directions. from Salmon Valley, to McLeod Lake. There is snowing with slippery sections. Last updated on Sunday March 7 at 8:34 am.
96438 Road Condition	Highway 97 Both Directions	2010 03 07 12:41 EMAIL		Snowing with Slippery Sections from Salmon Valley to McLeod Lake (112.1 km). Updated Sun Mar 7 at 12:41 pm. (ID# 96438)
96438 Road Condition	Highway 97 Both Directions	2010 03 07 12:41 IVR		Highway 97, Both Directions. from Salmon Valley, to McLeod Lake. There is snowing with slippery sections. Last updated on Sunday March 7 at 12:41 pm.
96438 Road Condition	Highway 97 Both Directions	2010 03 07 16:47 EMAIL		Snowing with Slippery Sections from Salmon Valley to McLeod Lake (112.1 km). Updated Sun Mar 7 at 4:47 pm. (ID# 96438)

96438 Road Condition	Highway 97 Both Directions	2010 03 07 16:47 IVR	Highway 97, Both Directions. from Salmon Valley, to McLeod Lake. There is snowing with slippery sections. Last updated on Sunday March 7 at 4:47 pm.
96438 Road Condition	Highway 97 Both Directions	2010 03 07 18:04 EMAIL	Slippery Sections from Salmon Valley to McLeod Lake (112.1 km). Updated Sun Mar 7 at 6:04 pm. (ID# 96438)
96438 Road Condition	Highway 97 Both Directions	2010 03 07 18:04 IVR	Highway 97, Both Directions. from Salmon Valley, to McLeod Lake. There are slippery sections. Last updated on Sunday March 7 at 6:04 pm.
96639 Road Condition	Highway 97 Both Directions	2010 03 10 6:07 EMAIL	Snowing with Slippery Sections from McLeod Lake to Junction with Highway 39, south of MacKenzie (16.3 km). Updated Wed Mar 10 at 6:07 am. (ID# 96639)
96639 Road Condition	Highway 97 Both Directions	2010 03 10 6:07 IVR	Highway 97, Both Directions. from McLeod Lake, to Junction with Highway 39, south of MacKenzie. There is snowing with slippery sections. Last updated on Wednesday March 10 at 6:07 am.
96705 Road Condition	Highway 97 Both Directions	2010 03 11 5:52 EMAIL	Slushy with Slippery Sections from McLeod Lake to Junction with Highway 39, south of MacKenzie (16.3 km). Updated Thu Mar 11 at 5:52 am. (ID# 96705)
96705 Road Condition	Highway 97 Both Directions	2010 03 11 5:52 IVR	Highway 97, Both Directions. from McLeod Lake, to Junction with Highway 39, south of MacKenzie. There is slushy with slippery sections. Last updated on Thursday March 11 at 5:52 am.
97026 Road Condition	Highway 97 Both Directions	2010 03 14 5:59 EMAIL	Slippery Sections from McLeod Lake to Junction with Highway 39, south of MacKenzie (16.3 km). Updated Sun Mar 14 at 5:59 am. (ID# 97026)
97026 Road Condition	Highway 97 Both Directions	2010 03 14 5:59 IVR	Highway 97, Both Directions. from McLeod Lake, to Junction with Highway 39, south of MacKenzie. There are slippery sections. Last updated on Sunday March 14 at 5:59 am.
97026 Road Condition	Highway 97 Both Directions	2010 03 14 8:36 EMAIL	Slippery Sections from McLeod Lake to Junction with Highway 39, south of MacKenzie (16.3 km). Updated Sun Mar 14 at 8:36 am. (ID# 97026)
97026 Road Condition	Highway 97 Both Directions	2010 03 14 8:36 IVR	Highway 97, Both Directions. from McLeod Lake, to Junction with Highway 39, south of MacKenzie. There are slippery sections. Last updated on Sunday March 14 at 8:36 am.
97026 Road Condition	Highway 97 Both Directions	2010 03 15 4:58 EMAIL	Slippery Sections from McLeod Lake to Junction with Highway 39, south of MacKenzie (16.3 km). Updated Mon Mar 15 at 4:58 am. (ID# 97026)
97026 Road Condition	Highway 97 Both Directions	2010 03 15 4:58 IVR	Highway 97, Both Directions. from McLeod Lake, to Junction with Highway 39, south of MacKenzie. There are slippery sections. Last updated on Monday March 15 at 4:58 am.
97026 Road Condition	Highway 97 Both Directions	2010 03 15 5:40 EMAIL	Slippery Sections from McLeod Lake to Junction with Highway 39, south of MacKenzie (16.3 km). Updated Mon Mar 15 at 5:40 am. (ID# 97026)
97026 Road Condition	Highway 97 Both Directions	2010 03 15 5:40 IVR	Highway 97, Both Directions. from McLeod Lake, to Junction with Highway 39, south of MacKenzie. There are slippery sections. Last updated on Monday March 15 at 5:40 am.
97052 Road Condition	Highway 97 Both Directions	2010 03 15 5:18 EMAIL	Slippery Sections from Salmon Valley to McLeod Lake (112.1 km). Updated Mon Mar 15 at 5:18 am. (ID# 97052)
97052 Road Condition	Highway 97 Both Directions	2010 03 15 5:18 IVR	Highway 97, Both Directions. from Salmon Valley, to McLeod Lake. There are slippery sections. Last updated on Monday March 15 at 5:18 am.
97083 Road Condition	Highway 97 Both Directions	2010 03 16 5:19 EMAIL	Slushy with Slippery Sections from Salmon Valley to McLeod Lake (112.1 km). Updated Tue Mar 16 at 5:19 am. (ID# 97083)
97083 Road Condition	Highway 97 Both Directions	2010 03 16 5:19 IVR	Highway 97, Both Directions. from Salmon Valley, to McLeod Lake. There is slushy with slippery sections. Last updated on Tuesday March 16 at 5:19 am.
97088 Road Condition	Highway 97 Both Directions	2010 03 16 5:54 EMAIL	Compact Snow with Slushy Sections from McLeod Lake to Junction with Highway 39, south of MacKenzie (16.3 km). Updated Tue Mar 16 at 5:54 am. (ID# 97088)
97088 Road Condition	Highway 97 Both Directions	2010 03 16 5:54 IVR	Highway 97, Both Directions. from McLeod Lake, to Junction with Highway 39, south of MacKenzie. There is compact snow with slushy sections. Last updated on Tuesday March 16 at 5:54 am.
97088 Road Condition	Highway 97 Both Directions	2010 03 16 9:09 EMAIL	Compact Snow with Slushy Sections from McLeod Lake to Junction with Highway 39, south of MacKenzie (16.3 km). Updated Tue Mar 16 at 9:09 am. (ID# 97088)
97088 Road Condition	Highway 97 Both Directions	2010 03 16 9:09 IVR	Highway 97, Both Directions. from McLeod Lake, to Junction with Highway 39, south of MacKenzie. There is compact snow with slushy sections. Last updated on Tuesday March 16 at 9:09 am.
97088 Road Condition	Highway 97 Both Directions	2010 03 16 11:22 EMAIL	Slushy Sections from McLeod Lake to Junction with Highway 39, south of MacKenzie (16.3 km). Updated Tue Mar 16 at 11:22 am. (ID# 97088)
97088 Road Condition	Highway 97 Both Directions	2010 03 16 11:23 IVR	Highway 97, Both Directions. from McLeod Lake, to Junction with Highway 39, south of MacKenzie. There are slushy sections. Last updated on Tuesday March 16 at 11:23 am.
97152 Road Condition	Highway 97 Both Directions	2010 03 17 6:05 EMAIL	Slippery Sections from McLeod Lake to Junction with Highway 39, south of MacKenzie (16.3 km). Updated Wed Mar 17 at 6:05 am. (ID# 97152)
97152 Road Condition	Highway 97 Both Directions	2010 03 17 6:06 IVR	Highway 97, Both Directions. from McLeod Lake, to Junction with Highway 39, south of MacKenzie. There are slippery sections. Last updated on Wednesday March 17 at 6:06 am.
97285 Road Condition	Highway 97 Both Directions	2010 03 22 5:53 EMAIL	Slushy with Slippery Sections from McLeod Lake to Junction with Highway 39, south of MacKenzie (16.3 km). Updated Mon Mar 22 at 5:53 am. (ID# 97285)
97285 Road Condition	Highway 97 Both Directions	2010 03 22 5:54 IVR	Highway 97, Both Directions. from McLeod Lake, to Junction with Highway 39, south of MacKenzie. There is slushy with slippery sections. Last updated on Monday March 22 at 5:54 am.
97285 Road Condition	Highway 97 Both Directions	2010 03 22 9:05 EMAIL	Slushy with Slippery Sections from McLeod Lake to Junction with Highway 39, south of MacKenzie (16.3 km). Updated Mon Mar 22 at 9:05 am. (ID# 97285)
97285 Road Condition	Highway 97 Both Directions	2010 03 22 9:05 IVR	Highway 97, Both Directions. from McLeod Lake, to Junction with Highway 39, south of MacKenzie. There is slushy with slippery sections. Last updated on Monday March 22 at 9:05 am.
97351 Road Condition	Highway 97 Both Directions	2010 03 24 5:14 EMAIL	Fog Patches from Salmon Valley to McLeod Lake (112.1 km). Updated Wed Mar 24 at 5:14 am. (ID# 97351)
97351 Road Condition	Highway 97 Both Directions	2010 03 24 5:14 IVR	Highway 97, Both Directions. from Salmon Valley, to McLeod Lake. There are fog patches. Last updated on Wednesday March 24 at 5:14 am.
97635 Road Condition	Highway 97 Both Directions	2010 04 01 11:14 EMAIL	Compact Snow with Slippery Sections from Salmon Valley to McLeod Lake (112.1 km). Updated Thu Apr 1 at 11:14 am. (ID# 97635)
97635 Road Condition	Highway 97 Both Directions	2010 04 01 11:14 IVR	Highway 97, Both Directions. from Salmon Valley, to McLeod Lake. There is compact snow with slippery sections. Last updated on Thursday April 1 at 11:14 am.
97693 Road Condition	Highway 97 Both Directions	2010 04 03 2:47 EMAIL	Snowing with Slippery Sections from McLeod Lake to Junction with Highway 39, south of MacKenzie (16.3 km). Updated Sat Apr 3 at 2:47 am. (ID# 97693)
97693 Road Condition	Highway 97 Both Directions	2010 04 03 2:48 IVR	Highway 97, Both Directions. from McLeod Lake, to Junction with Highway 39, south of MacKenzie. There is snowing with slippery sections. Last updated on Saturday April 3 at 2:48 am.
97693 Road Condition	Highway 97 Both Directions	2010 04 03 6:09 EMAIL	Slushy with Slippery Sections from McLeod Lake to Junction with Highway 39, south of MacKenzie (16.3 km). Updated Sat Apr 3 at 6:09 am. (ID# 97693)
97693 Road Condition	Highway 97 Both Directions	2010 04 03 6:09 IVR	Highway 97, Both Directions. from McLeod Lake, to Junction with Highway 39, south of MacKenzie. There is slushy with slippery sections. Last updated on Saturday April 3 at 6:09 am.
97693 Road Condition	Highway 97 Both Directions	2010 04 03 8:41 EMAIL	Slushy with Slippery Sections from McLeod Lake to Junction with Highway 39, south of MacKenzie (16.3 km). Updated Sat Apr 3 at 8:41 am. (ID# 97693)
97693 Road Condition	Highway 97 Both Directions	2010 04 03 8:41 IVR	Highway 97, Both Directions. from McLeod Lake, to Junction with Highway 39, south of MacKenzie. There is slushy with slippery sections. Last updated on Saturday April 3 at 8:41 am.
97826 Road Condition	Highway 97 Both Directions	2010 04 07 5:17 EMAIL	Slushy Sections from Salmon Valley to McLeod Lake (112.1 km). Updated Wed Apr 7 at 5:17 am. (ID# 97826)

97826 Road Condition	Highway 97 Both Directions	2010 04 07 5:17 IVR	Highway 97, Both Directions. from Salmon Valley, to McLeod Lake. There are slushy sections. Last updated on Wednesday April 7 at 5:17 am.
97831 Road Condition	Highway 97 Both Directions	2010 04 07 5:43 EMAIL	Slushy with Slippery Sections from McLeod Lake to Junction with Highway 39, south of MacKenzie (16.3 km). Updated Wed Apr 7 at 5:43 am. (ID# 97831)
97831 Road Condition	Highway 97 Both Directions	2010 04 07 5:43 IVR	Highway 97, Both Directions. from McLeod Lake, to Junction with Highway 39, south of MacKenzie. There is slushy with slippery sections. Last updated on Wednesday April 7 at 5:43 am.
98052 Road Condition	Highway 97 Both Directions	2010 04 09 9:00 EMAIL	Slippery Sections from Stoner to Prince George (39.5 km). Updated Fri Apr 9 at 9:00 am. (ID# 98052)
98052 Road Condition	Highway 97 Both Directions	2010 04 09 9:00 IVR	Highway 97, Both Directions. from Stoner, to Prince George. There are slippery sections. Last updated on Friday April 9 at 9:00 am.
99613 Road Condition	Highway 97 Both Directions	2010 10 26 7:01 EMAIL	Slippery Sections from McLeod Lake to Junction with Highway 39, south of MacKenzie (16.3 km). Updated Tue Oct 26 at 7:01 am. (ID# 99613)
99613 Road Condition	Highway 97 Both Directions	2010 10 26 7:01 IVR	Highway 97, Both Directions. from McLeod Lake, to Junction with Highway 39, south of MacKenzie. There are slippery sections. Last updated on Tuesday October 26 at 7:01 am.
99615 Road Condition	Highway 97 Both Directions	2010 10 26 7:02 EMAIL	Slippery Sections from Salmon Valley to McLeod Lake (112.1 km). Updated Tue Oct 26 at 7:02 am. (ID# 99615)
99615 Road Condition	Highway 97 Both Directions	2010 10 26 7:03 IVR	Highway 97, Both Directions. from Salmon Valley, to McLeod Lake. There are slippery sections. Last updated on Tuesday October 26 at 7:03 am.
99616 Road Condition	Highway 97 Both Directions	2010 10 26 7:04 EMAIL	Slippery Sections from Salmon Valley to McLeod Lake (112.1 km). Updated Tue Oct 26 at 7:04 am. (ID# 99616)
99616 Road Condition	Highway 97 Both Directions	2010 10 26 7:04 IVR	Highway 97, Both Directions. from Salmon Valley, to McLeod Lake. There are slippery sections. Last updated on Tuesday October 26 at 7:04 am.
100121 Road Condition	Highway 97 Both Directions	2010 11 07 4:33 EMAIL	Slushy with Slippery Sections from Stoner to Salmon Valley (62.4 km). Updated Sun Nov 7 at 4:33 am. (ID# 100121)
100121 Road Condition	Highway 97 Both Directions	2010 11 07 4:33 IVR	Highway 97, Both Directions. from Stoner, to Salmon Valley. There is slushy with slippery sections. Last updated on Sunday November 7 at 4:33 am.
100121 Road Condition	Highway 97 Both Directions	2010 11 07 10:22 EMAIL	Slushy with Slippery Sections from Stoner to Salmon Valley (62.4 km). Updated Sun Nov 7 at 10:22 am. (ID# 100121)
100121 Road Condition	Highway 97 Both Directions	2010 11 07 10:22 IVR	Highway 97, Both Directions. from Stoner, to Salmon Valley. There is slushy with slippery sections. Last updated on Sunday November 7 at 10:22 am.
100122 Road Condition	Highway 97 Both Directions	2010 11 07 4:37 EMAIL	Heavy Rain from Stoner to Salmon Valley (62.4 km). Updated Sun Nov 7 at 4:37 am. (ID# 100122)
100122 Road Condition	Highway 97 Both Directions	2010 11 07 4:37 IVR	Highway 97, Both Directions. from Stoner, to Salmon Valley. There is heavy rain. Last updated on Sunday November 7 at 4:37 am.
100122 Road Condition	Highway 97 Both Directions	2010 11 07 10:22 EMAIL	Heavy Rain from Stoner to Salmon Valley (62.4 km). Updated Sun Nov 7 at 10:22 am. (ID# 100122)
100122 Road Condition	Highway 97 Both Directions	2010 11 07 10:22 IVR	Highway 97, Both Directions. from Stoner, to Salmon Valley. There is heavy rain. Last updated on Sunday November 7 at 10:22 am.
100126 Road Condition	Highway 97 Both Directions	2010 11 07 4:44 EMAIL	Compact Snow with Slippery Sections from McLeod Lake to Junction with Highway 39, south of MacKenzie (16.3 km). Updated Sun Nov 7 at 4:44 am. (ID# 100126)
100126 Road Condition	Highway 97 Both Directions	2010 11 07 4:44 IVR	Highway 97, Both Directions. from McLeod Lake, to Junction with Highway 39, south of MacKenzie. There is compact snow with slippery sections. Last updated on Sunday November 7 at 4:44 am.
100126 Road Condition	Highway 97 Both Directions	2010 11 07 10:06 EMAIL	Compact Snow with Slippery Sections from McLeod Lake to Junction with Highway 39, south of MacKenzie (16.3 km). Updated Sun Nov 7 at 10:06 am. (ID# 100126)
100126 Road Condition	Highway 97 Both Directions	2010 11 07 10:06 IVR	Highway 97, Both Directions. from McLeod Lake, to Junction with Highway 39, south of MacKenzie. There is compact snow with slippery sections. Last updated on Sunday November 7 at 10:06 am.
100126 Road Condition	Highway 97 Both Directions	2010 11 07 10:07 EMAIL	Slushy with Slippery Sections from McLeod Lake to Junction with Highway 39, south of MacKenzie (16.3 km). Updated Sun Nov 7 at 10:07 am. (ID# 100126)
100126 Road Condition	Highway 97 Both Directions	2010 11 07 10:07 IVR	Highway 97, Both Directions. from McLeod Lake, to Junction with Highway 39, south of MacKenzie. There is slushy with slippery sections. Last updated on Sunday November 7 at 10:07 am.
100126 Road Condition	Highway 97 Both Directions	2010 11 07 10:33 EMAIL	Slushy with Slippery Sections from McLeod Lake to Junction with Highway 39, south of MacKenzie (16.3 km). Updated Sun Nov 7 at 10:33 am. (ID# 100126)
100126 Road Condition	Highway 97 Both Directions	2010 11 07 10:33 IVR	Highway 97, Both Directions. from McLeod Lake, to Junction with Highway 39, south of MacKenzie. There is slushy with slippery sections. Last updated on Sunday November 7 at 10:33 am.
100136 Road Condition	Highway 97 Both Directions	2010 11 07 5:13 EMAIL	Snowing with Slippery Sections from Salmon Valley to McLeod Lake (112.1 km). Updated Sun Nov 7 at 5:13 am. (ID# 100136)
100136 Road Condition	Highway 97 Both Directions	2010 11 07 5:13 IVR	Highway 97, Both Directions. from Salmon Valley, to McLeod Lake. There is snowing with slippery sections. Last updated on Sunday November 7 at 5:13 am.
100136 Road Condition	Highway 97 Both Directions	2010 11 07 10:11 EMAIL	Snowing with Slippery Sections from Salmon Valley to McLeod Lake (112.1 km). Updated Sun Nov 7 at 10:11 am. (ID# 100136)
100136 Road Condition	Highway 97 Both Directions	2010 11 07 10:11 IVR	Highway 97, Both Directions. from Salmon Valley, to McLeod Lake. There is snowing with slippery sections. Last updated on Sunday November 7 at 10:11 am.
100136 Road Condition	Highway 97 Both Directions	2010 11 07 10:32 EMAIL	Slushy with Slippery Sections from Salmon Valley to McLeod Lake (112.1 km). Updated Sun Nov 7 at 10:32 am. (ID# 100136)
100136 Road Condition	Highway 97 Both Directions	2010 11 07 10:32 IVR	Highway 97, Both Directions. from Salmon Valley, to McLeod Lake. There is slushy with slippery sections. Last updated on Sunday November 7 at 10:32 am.
100136 Road Condition	Highway 97 Both Directions	2010 11 07 12:36 EMAIL	Slushy with Slippery Sections from Salmon Valley to McLeod Lake (112.1 km). Updated Sun Nov 7 at 12:36 pm. (ID# 100136)
100136 Road Condition	Highway 97 Both Directions	2010 11 07 12:36 IVR	Highway 97, Both Directions. from Salmon Valley, to McLeod Lake. There is slushy with slippery sections. Last updated on Sunday November 7 at 12:36 pm.
100182 Road Condition	Highway 97 Both Directions	2010 11 08 4:39 IVR	Highway 97, Both Directions. from Stoner, to Salmon Valley. There are slippery sections. Last updated on Monday November 8 at 4:39 am.
100182 Road Condition	Highway 97 Both Directions	2010 11 08 4:45 EMAIL	Slippery Sections from Stoner to Salmon Valley (62.4 km). Updated Mon Nov 8 at 4:45 am. (ID# 100182)
100182 Road Condition	Highway 97 Both Directions	2010 11 08 5:25 EMAIL	Slippery Sections from Stoner to Salmon Valley (62.4 km). Updated Mon Nov 8 at 5:25 am. (ID# 100182)
100182 Road Condition	Highway 97 Both Directions	2010 11 08 5:25 IVR	Highway 97, Both Directions. from Stoner, to Salmon Valley. There are slippery sections. Last updated on Monday November 8 at 5:25 am.
100182 Road Condition	Highway 97 Both Directions	2010 11 08 9:12 EMAIL	Slippery Sections from Stoner to Salmon Valley (62.4 km). Updated Mon Nov 8 at 9:12 am. (ID# 100182)
100182 Road Condition	Highway 97 Both Directions	2010 11 08 9:12 IVR	Highway 97, Both Directions. from Stoner, to Salmon Valley. There are slippery sections. Last updated on Monday November 8 at 9:12 am.
100182 Road Condition	Highway 97 Both Directions	2010 11 08 11:03 EMAIL	Slippery Sections from Stoner to Salmon Valley is now clear. Updated on Mon Nov 8 at 11:03 am. (ID# 100182)
100190 Road Condition	Highway 97 Both Directions	2010 11 08 5:05 EMAIL	Snowing with Slippery Sections from McLeod Lake to Junction with Highway 39, south of MacKenzie (16.3 km). Updated Mon Nov 8 at 5:05 am. (ID# 100190)
100190 Road Condition	Highway 97 Both Directions	2010 11 08 5:05 IVR	Highway 97, Both Directions. from McLeod Lake, to Junction with Highway 39, south of MacKenzie. There is snowing with slippery sections. Last updated on Monday November 8 at 5:05 am.
100190 Road Condition	Highway 97 Both Directions	2010 11 08 9:09 EMAIL	Snowing with Slippery Sections from McLeod Lake to Junction with Highway 39, south of MacKenzie (16.3 km). Updated Mon Nov 8 at 9:09 am. (ID# 100190)
100190 Road Condition	Highway 97 Both Directions	2010 11 08 9:09 IVR	Highway 97, Both Directions. from McLeod Lake, to Junction with Highway 39, south of MacKenzie. There is snowing with slippery sections. Last updated on Monday November 8 at 9:09 am.
100190 Road Condition	Highway 97 Both Directions	2010 11 08 9:10 EMAIL	Slushy with Slippery Sections from McLeod Lake to Junction with Highway 39, south of MacKenzie (16.3 km). Updated Mon Nov 8 at 9:10 am. (ID# 100190)
100190 Road Condition	Highway 97 Both Directions	2010 11 08 9:10 IVR	Highway 97, Both Directions. from McLeod Lake, to Junction with Highway 39, south of MacKenzie. There is slushy with slippery sections. Last updated on Monday November 8 at 9:10 am.

[illegible]

S15

S15

S15

515

515

[illegible]

[illegible]

S15

S15

S15

S15

515

[illegible]

S15

S15

S15

S15

S15

515

515

S15

[illegible]

S15

S15

S15

515

515

515

S15

515

S15

S15

515

S15

515

S15

515

515

TRA-2012-00208
Page 168

[illegible]

107653 Road Condition	Highway 97 Both Directions	2011 01 26 5:12 IVR	Highway 97, Both Directions. from Salmon Valley, to McLeod Lake. There is black ice. Last updated on Wednesday January 26 at 5:12 am.
107653 Road Condition	Highway 97 Both Directions	2011 01 26 6:54 EMAIL	Slippery Sections from Salmon Valley to McLeod Lake (112.1 km). Updated Wed Jan 26 at 6:54 am. (ID# 107653)
107653 Road Condition	Highway 97 Both Directions	2011 01 26 6:54 IVR	Highway 97, Both Directions. from Salmon Valley, to McLeod Lake. There are slippery sections. Last updated on Wednesday January 26 at 6:54 am.
107653 Road Condition	Highway 97 Both Directions	2011 01 26 8:11 EMAIL	Slippery Sections from Salmon Valley to McLeod Lake (112.1 km). Updated Wed Jan 26 at 8:11 am. (ID# 107653)
107653 Road Condition	Highway 97 Both Directions	2011 01 26 8:11 IVR	Highway 97, Both Directions. from Salmon Valley, to McLeod Lake. There are slippery sections. Last updated on Wednesday January 26 at 8:11 am.
107653 Road Condition	Highway 97 Both Directions	2011 01 26 12:07 EMAIL	Slippery Sections from Salmon Valley to McLeod Lake (112.1 km). Updated Wed Jan 26 at 12:07 pm. (ID# 107653)
107653 Road Condition	Highway 97 Both Directions	2011 01 26 12:07 IVR	Highway 97, Both Directions. from Salmon Valley, to McLeod Lake. There are slippery sections. Last updated on Wednesday January 26 at 12:07 pm.
107653 Road Condition	Highway 97 Both Directions	2011 01 26 21:12 EMAIL	Slippery Sections from Salmon Valley to McLeod Lake (112.1 km). Updated Wed Jan 26 at 9:12 pm. (ID# 107653)
107653 Road Condition	Highway 97 Both Directions	2011 01 26 21:12 IVR	Highway 97, Both Directions. from Salmon Valley, to McLeod Lake. There are slippery sections. Last updated on Wednesday January 26 at 9:12 pm.
107653 Road Condition	Highway 97 Both Directions	2011 01 27 3:39 EMAIL	Slippery Sections from Salmon Valley to McLeod Lake (112.1 km). Updated Thu Jan 27 at 3:39 am. (ID# 107653)
107653 Road Condition	Highway 97 Both Directions	2011 01 27 3:39 IVR	Highway 97, Both Directions. from Salmon Valley, to McLeod Lake. There are slippery sections. Last updated on Thursday January 27 at 3:39 am.
107653 Road Condition	Highway 97 Both Directions	2011 01 27 8:05 EMAIL	Slippery Sections from Salmon Valley to McLeod Lake (112.1 km). Updated Thu Jan 27 at 8:05 am. (ID# 107653)
107653 Road Condition	Highway 97 Both Directions	2011 01 27 8:05 IVR	Highway 97, Both Directions. from Salmon Valley, to McLeod Lake. There are slippery sections. Last updated on Thursday January 27 at 8:05 am.
108107 Road Condition	Highway 97 Both Directions	2011 01 24 8:08 EMAIL	Slippery Sections from Stoner to Prince George (34.3 km). Updated Mon Jan 24 at 8:08 am. (ID# 108107)
108107 Road Condition	Highway 97 Both Directions	2011 01 24 8:08 IVR	Highway 97, Both Directions. from Stoner, to Prince George. There are slippery sections. Last updated on Monday January 24 at 8:08 am.
108107 Road Condition	Highway 97 Both Directions	2011 01 24 12:21 EMAIL	Slippery Sections from Stoner to Prince George (34.3 km). Updated Mon Jan 24 at 12:21 pm. (ID# 108107)
108107 Road Condition	Highway 97 Both Directions	2011 01 24 12:21 IVR	Highway 97, Both Directions. from Stoner, to Prince George. There are slippery sections. Last updated on Monday January 24 at 12:21 pm.
108107 Road Condition	Highway 97 Both Directions	2011 01 25 4:38 EMAIL	Slippery Sections from Stoner to Prince George (34.3 km). Updated Tue Jan 25 at 4:38 am. (ID# 108107)
108107 Road Condition	Highway 97 Both Directions	2011 01 25 4:38 IVR	Highway 97, Both Directions. from Stoner, to Prince George. There are slippery sections. Last updated on Tuesday January 25 at 4:38 am.
108107 Road Condition	Highway 97 Both Directions	2011 01 25 8:07 EMAIL	Slippery Sections from Stoner to Prince George (34.3 km). Updated Tue Jan 25 at 8:07 am. (ID# 108107)
108107 Road Condition	Highway 97 Both Directions	2011 01 25 8:07 IVR	Highway 97, Both Directions. from Stoner, to Prince George. There are slippery sections. Last updated on Tuesday January 25 at 8:07 am.
108107 Road Condition	Highway 97 Both Directions	2011 01 25 11:52 EMAIL	Slippery Sections from Stoner to Prince George (34.3 km). Updated Tue Jan 25 at 11:52 am. (ID# 108107)
108107 Road Condition	Highway 97 Both Directions	2011 01 25 11:52 IVR	Highway 97, Both Directions. from Stoner, to Prince George. There are slippery sections. Last updated on Tuesday January 25 at 11:52 am.
108107 Road Condition	Highway 97 Both Directions	2011 01 25 12:07 EMAIL	Slippery Sections from Stoner to Prince George (34.3 km). Updated Tue Jan 25 at 12:07 pm. (ID# 108107)
108107 Road Condition	Highway 97 Both Directions	2011 01 25 12:07 IVR	Highway 97, Both Directions. from Stoner, to Prince George. There are slippery sections. Last updated on Tuesday January 25 at 12:07 pm.
108348 Road Condition	Highway 97 Both Directions	2011 01 26 10:25 EMAIL	Freezing Rain 20 km north of Salmon Valley to 30 km north of Bear Lake (44.8 km). Travel Advisory in effect. Travel is not recommended unless absolutely necessary. Updated Wed Jan 26 at 10:25 am. (ID# 108348)
108348 Road Condition	Highway 97 Both Directions	2011 01 26 10:25 IVR	Highway 97, Both Directions. from 20 kilometers north of Salmon Valley, to 30 kilometers north of Bear Lake. There is black ice. Last updated on Wednesday January 26 at 10:25 am.
108348 Road Condition	Highway 97 Both Directions	2011 01 26 11:04 EMAIL	Black Ice 20 km north of Salmon Valley to 30 km north of Bear Lake (44.8 km). Updated Wed Jan 26 at 11:04 am. (ID# 108348)
108348 Road Condition	Highway 97 Both Directions	2011 01 26 11:05 IVR	Highway 97, Both Directions. from 20 kilometers north of Salmon Valley, to 30 kilometers north of Bear Lake. There is black ice. Last updated on Wednesday January 26 at 11:05 am.
108348 Road Condition	Highway 97 Both Directions	2011 01 26 12:03 EMAIL	Black Ice 20 km north of Salmon Valley to 30 km north of Bear Lake (44.8 km). Updated Wed Jan 26 at 12:03 pm. (ID# 108348)
108348 Road Condition	Highway 97 Both Directions	2011 01 26 12:03 IVR	Highway 97, Both Directions. from 20 kilometers north of Salmon Valley, to 30 kilometers north of Bear Lake. There is black ice. Last updated on Wednesday January 26 at 12:03 pm.
108348 Road Condition	Highway 97 Both Directions	2011 01 26 12:15 EMAIL	Slippery Sections 20 km north of Salmon Valley to 30 km north of Bear Lake (44.8 km). Updated Wed Jan 26 at 12:15 pm. (ID# 108348)
108348 Road Condition	Highway 97 Both Directions	2011 01 26 12:15 IVR	Highway 97, Both Directions. from 20 kilometers north of Salmon Valley, to 30 kilometers north of Bear Lake. There are slippery sections. Last updated on Wednesday January 26 at 12:15 pm.
108963 Road Condition	Highway 97 Both Directions	2011 02 01 21:16 EMAIL	Slippery Sections from Stoner to Prince George (34.3 km). Updated Tue Feb 1 at 9:16 pm. (ID# 108963)
108963 Road Condition	Highway 97 Both Directions	2011 02 01 21:16 IVR	Highway 97, Both Directions. from Stoner, to Prince George. There are slippery sections. Last updated on Tuesday February 1 at 9:16 pm.
108981 Road Condition	Highway 97 Both Directions	2011 02 02 5:46 EMAIL	Slippery Sections from Salmon Valley to McLeod Lake (112.1 km). Updated Wed Feb 2 at 5:46 am. (ID# 108981)
108981 Road Condition	Highway 97 Both Directions	2011 02 02 5:46 IVR	Highway 97, Both Directions. from Salmon Valley, to McLeod Lake. There are slippery sections. Last updated on Wednesday February 2 at 5:46 am.
108981 Road Condition	Highway 97 Both Directions	2011 02 02 8:18 EMAIL	Slippery Sections from Salmon Valley to McLeod Lake (112.1 km). Updated Wed Feb 2 at 8:18 am. (ID# 108981)
108981 Road Condition	Highway 97 Both Directions	2011 02 02 8:18 IVR	Highway 97, Both Directions. from Salmon Valley, to McLeod Lake. There are slippery sections. Last updated on Wednesday February 2 at 8:18 am.
108992 Road Condition	Highway 97 Both Directions	2011 02 02 6:58 EMAIL	Slippery Sections from McLeod Lake to Junction with Highway 39, south of MacKenzie (16.3 km). Updated Wed Feb 2 at 6:58 am. (ID# 108992)
108992 Road Condition	Highway 97 Both Directions	2011 02 02 6:58 IVR	Highway 97, Both Directions. from McLeod Lake, to Junction with Highway 39, south of MacKenzie. There are slippery sections. Last updated on Wednesday February 2 at 6:58 am.
108992 Road Condition	Highway 97 Both Directions	2011 02 02 8:21 EMAIL	Slippery Sections from McLeod Lake to Junction with Highway 39, south of MacKenzie (16.3 km). Updated Wed Feb 2 at 8:21 am. (ID# 108992)
108992 Road Condition	Highway 97 Both Directions	2011 02 02 8:21 IVR	Highway 97, Both Directions. from McLeod Lake, to Junction with Highway 39, south of MacKenzie. There are slippery sections. Last updated on Wednesday February 2 at 8:21 am.
108992 Road Condition	Highway 97 Both Directions	2011 02 02 12:12 EMAIL	Slippery Sections from McLeod Lake to Junction with Highway 39, south of MacKenzie (16.3 km). Updated Wed Feb 2 at 12:12 pm. (ID# 108992)
108992 Road Condition	Highway 97 Both Directions	2011 02 02 12:12 IVR	Highway 97, Both Directions. from McLeod Lake, to Junction with Highway 39, south of MacKenzie. There are slippery sections. Last updated on Wednesday February 2 at 12:12 pm.
108992 Road Condition	Highway 97 Both Directions	2011 02 02 16:18 EMAIL	Slippery Sections from McLeod Lake to Junction with Highway 39, south of MacKenzie (16.3 km). Updated Wed Feb 2 at 4:18 pm. (ID# 108992)
108992 Road Condition	Highway 97 Both Directions	2011 02 02 16:18 IVR	Highway 97, Both Directions. from McLeod Lake, to Junction with Highway 39, south of MacKenzie. There are slippery sections. Last updated on Wednesday February 2 at 4:18 pm.
108992 Road Condition	Highway 97 Both Directions	2011 02 03 0:13 EMAIL	Slippery Sections from McLeod Lake to Junction with Highway 39, south of MacKenzie (16.3 km). Updated Thu Feb 3 at 12:13 am. (ID# 108992)
108992 Road Condition	Highway 97 Both Directions	2011 02 03 0:13 IVR	Highway 97, Both Directions. from McLeod Lake, to Junction with Highway 39, south of MacKenzie. There are slippery sections. Last updated on Thursday February 3 at 12:13 am.
108992 Road Condition	Highway 97 Both Directions	2011 02 03 0:14 EMAIL	Compact Snow with Slippery Sections from McLeod Lake to Junction with Highway 39, south of MacKenzie (16.3 km). Updated Thu Feb 3 at 12:14 am. (ID# 108992)

215

S15

[illegible]

[illegible]

[illegible]

S15

[illegible]

S15

S15

S15

S15

515

S15

[illegible]

S15

S15

S15

S15

S15

[illegible]

515

[illegible]

S15

S15

114484 Road Condition	Highway 97 Both Directions	2011 03 30 7:03 EMAIL	Slippery Sections from McLeod Lake to Junction with Highway 39, south of MacKenzie (16.3 km). Updated Wed Mar 30 at 7:03 am. (ID# 114484)
114484 Road Condition	Highway 97 Both Directions	2011 03 30 7:03 IVR	Highway 97, Both Directions. from McLeod Lake, to Junction with Highway 39, south of MacKenzie. There are slippery sections. Last updated on Wednesday March 30 at 7:03 am.
114894 Road Condition	Highway 97 Both Directions	2011 04 06 5:37 EMAIL	Slippery Sections from Salmon Valley to McLeod Lake (112.1 km). Updated Wed Apr 6 at 5:37 am. (ID# 114894)
114894 Road Condition	Highway 97 Both Directions	2011 04 06 5:37 IVR	Highway 97, Both Directions. from Salmon Valley, to McLeod Lake. There are slippery sections. Last updated on Wednesday April 6 at 5:37 am.
115057 Road Condition	Highway 97 Both Directions	2011 04 10 7:11 IVR	Highway 97, Both Directions. from Salmon Valley, to McLeod Lake. There are slushy sections. Last updated on Sunday April 10 at 7:11 am.
115057 Road Condition	Highway 97 Both Directions	2011 04 10 7:11 EMAIL	Slushy Sections from Salmon Valley to McLeod Lake (112.1 km). Updated Sun Apr 10 at 7:11 am. (ID# 115057)
115057 Road Condition	Highway 97 Both Directions	2011 04 10 9:11 EMAIL	Slushy Sections from Salmon Valley to McLeod Lake (112.1 km). Updated Sun Apr 10 at 9:11 am. (ID# 115057)
115057 Road Condition	Highway 97 Both Directions	2011 04 10 9:11 IVR	Highway 97, Both Directions. from Salmon Valley, to McLeod Lake. There are slushy sections. Last updated on Sunday April 10 at 9:11 am.
115083 Road Condition	Highway 97 Both Directions	2011 04 11 5:28 EMAIL	Slushy with Slippery Sections from Salmon Valley to McLeod Lake (112.1 km). Updated Mon Apr 11 at 5:28 am. (ID# 115083)
115083 Road Condition	Highway 97 Both Directions	2011 04 11 5:28 IVR	Highway 97, Both Directions. from Salmon Valley, to McLeod Lake. There is slushy with slippery sections. Last updated on Monday April 11 at 5:28 am.
115083 Road Condition	Highway 97 Both Directions	2011 04 11 8:04 EMAIL	Slushy with Slippery Sections from Salmon Valley to McLeod Lake (112.1 km). Updated Mon Apr 11 at 8:04 am. (ID# 115083)
115083 Road Condition	Highway 97 Both Directions	2011 04 11 8:04 IVR	Highway 97, Both Directions. from Salmon Valley, to McLeod Lake. There is slushy with slippery sections. Last updated on Monday April 11 at 8:04 am.
115212 Road Condition	Highway 97 Both Directions	2011 04 14 8:37 EMAIL	Slushy with Slippery Sections from Salmon Valley to McLeod Lake (112.1 km). Updated Thu Apr 14 at 8:37 am. (ID# 115212)
115212 Road Condition	Highway 97 Both Directions	2011 04 14 8:37 IVR	Highway 97, Both Directions. from Salmon Valley, to McLeod Lake. There is slushy with slippery sections. Last updated on Thursday April 14 at 8:37 am.
115212 Road Condition	Highway 97 Both Directions	2011 04 14 11:17 EMAIL	Slushy with Slippery Sections from Salmon Valley to McLeod Lake is now clear. Updated on Thu Apr 14 at 11:17 am. (ID# 115212)
115274 Road Condition	Highway 97 Both Directions	2011 04 15 9:01 EMAIL	Slushy with Slippery Sections from Bear Lake to McLeod Lake (77.3 km). Updated Fri Apr 15 at 9:01 am. (ID# 115274)
115274 Road Condition	Highway 97 Both Directions	2011 04 15 9:02 IVR	Highway 97, Both Directions. from Bear Lake, to McLeod Lake. There is slushy with slippery sections. Last updated on Friday April 15 at 9:02 am.
116677 Road Condition	Highway 97 Both Directions	2011 10 04 6:12 EMAIL	Fog Patches from Salmon Valley to Junction with Highway 39, south of MacKenzie (128.5 km). Updated Tue Oct 4 at 6:12 am. (ID# 116677)
116677 Road Condition	Highway 97 Both Directions	2011 10 04 6:12 IVR	Highway 97, Both Directions. from Salmon Valley, to Junction with Highway 39, south of MacKenzie. There are fog patches. Last updated on Tuesday October 4 at 6:12 am.
117127 Road Condition	Highway 97 Both Directions	2011 10 26 5:29 EMAIL	Slushy with Slippery Sections from McLeod Lake to Junction with Highway 39, south of MacKenzie (16.3 km). Updated Wed Oct 26 at 5:29 am. (ID# 117127)
117127 Road Condition	Highway 97 Both Directions	2011 10 26 5:29 IVR	Highway 97, Both Directions. from McLeod Lake, to Junction with Highway 39, south of MacKenzie. There is slushy with slippery sections. Last updated on Wednesday October 26 at 5:29 am.
117127 Road Condition	Highway 97 Both Directions	2011 10 26 8:47 EMAIL	Slushy with Slippery Sections from McLeod Lake to Junction with Highway 39, south of MacKenzie (16.3 km). Updated Wed Oct 26 at 8:47 am. (ID# 117127)
117127 Road Condition	Highway 97 Both Directions	2011 10 26 8:48 EMAIL	Slushy with Slippery Sections from McLeod Lake to Junction with Highway 39, south of MacKenzie (16.3 km). Updated Wed Oct 26 at 8:48 am. (ID# 117127)
117127 Road Condition	Highway 97 Both Directions	2011 10 26 8:48 IVR	Highway 97, Both Directions. from McLeod Lake, to Junction with Highway 39, south of MacKenzie. There is slushy with slippery sections. Last updated on Wednesday October 26 at 8:48 am.
117127 Road Condition	Highway 97 Both Directions	2011 10 26 8:49 IVR	Highway 97, Both Directions. from McLeod Lake, to Junction with Highway 39, south of MacKenzie. There is slushy with slippery sections. Last updated on Wednesday October 26 at 8:49 am.
117129 Road Condition	Highway 97 Both Directions	2011 10 26 5:33 EMAIL	Snowing with Slippery Sections from Salmon Valley to McLeod Lake (112.1 km). Updated Wed Oct 26 at 5:33 am. (ID# 117129)
117129 Road Condition	Highway 97 Both Directions	2011 10 26 5:33 IVR	Highway 97, Both Directions. from Salmon Valley, to McLeod Lake. There is snowing with slippery sections. Last updated on Wednesday October 26 at 5:33 am.
117129 Road Condition	Highway 97 Both Directions	2011 10 26 8:42 EMAIL	Snowing with Slippery Sections from Salmon Valley to McLeod Lake (112.1 km). Updated Wed Oct 26 at 8:42 am. (ID# 117129)
117129 Road Condition	Highway 97 Both Directions	2011 10 26 8:42 IVR	Highway 97, Both Directions. from Salmon Valley, to McLeod Lake. There is snowing with slippery sections. Last updated on Wednesday October 26 at 8:42 am.
117140 Road Condition	Highway 97 Both Directions	2011 10 26 8:45 EMAIL	Slushy with Slippery Sections from Salmon Valley to 20 km north of Salmon Valley (20 km). Updated Wed Oct 26 at 8:45 am. (ID# 117140)
117140 Road Condition	Highway 97 Both Directions	2011 10 26 8:45 IVR	Highway 97, Both Directions. from Salmon Valley, to 20 kilometers north of Salmon Valley. There is slushy with slippery sections. Last updated on Wednesday October 26 at 8:45 am.
117140 Road Condition	Highway 97 Both Directions	2011 10 27 4:32 EMAIL	Slushy with Slippery Sections from Salmon Valley to 20 km north of Salmon Valley (20 km). Updated Thu Oct 27 at 4:32 am. (ID# 117140)
117140 Road Condition	Highway 97 Both Directions	2011 10 27 4:32 IVR	Highway 97, Both Directions. from Salmon Valley, to 20 kilometers north of Salmon Valley. There is slushy with slippery sections. Last updated on Thursday October 27 at 4:32 am.
117154 Road Condition	Highway 97 Both Directions	2011 10 26 13:23 EMAIL	Compact Snow with Slushy Sections at Junction with Highway 39, south of MacKenzie to 84 km north of the junction with Hwy 39. Updated Wed Oct 26 at 1:23 pm. (ID# 117154)
117154 Road Condition	Highway 97 Both Directions	2011 10 26 13:24 IVR	Highway 97, Both Directions. at Junction with Highway 39, south of MacKenzie, to 84 km north of the junction with Hwy 39. There is compact snow with slushy sections. Last updated on Wednesday October 26 at 1:24 pm.
117246 Road Condition	Highway 97 Both Directions	2011 10 28 5:34 EMAIL	Slushy with Slippery Sections from Bear Lake to McLeod Lake (77.3 km). Updated Fri Oct 28 at 5:34 am. (ID# 117246)
117246 Road Condition	Highway 97 Both Directions	2011 10 28 5:34 IVR	Highway 97, Both Directions. from Bear Lake, to McLeod Lake. There is slushy with slippery sections. Last updated on Friday October 28 at 5:34 am.
117532 Road Condition	Highway 97 Both Directions	2011 11 02 6:36 EMAIL	Slushy with Slippery Sections from Salmon Valley to McLeod Lake (112.1 km). Updated Wed Nov 2 at 6:36 am. (ID# 117532)
117532 Road Condition	Highway 97 Both Directions	2011 11 02 6:36 IVR	Highway 97, Both Directions. from Salmon Valley, to McLeod Lake. There is slushy with slippery sections. Last updated on Wednesday November 2 at 6:36 am.
117532 Road Condition	Highway 97 Both Directions	2011 11 02 9:14 EMAIL	Slushy with Slippery Sections from Salmon Valley to McLeod Lake (112.1 km). Updated Wed Nov 2 at 9:14 am. (ID# 117532)
117532 Road Condition	Highway 97 Both Directions	2011 11 02 9:14 IVR	Highway 97, Both Directions. from Salmon Valley, to McLeod Lake. There is slushy with slippery sections. Last updated on Wednesday November 2 at 9:14 am.
117532 Road Condition	Highway 97 Both Directions	2011 11 02 9:16 EMAIL	Slushy with Slippery Sections from Salmon Valley to McLeod Lake (112.1 km). Updated Wed Nov 2 at 9:16 am. (ID# 117532)
117532 Road Condition	Highway 97 Both Directions	2011 11 02 9:16 IVR	Highway 97, Both Directions. from Salmon Valley, to McLeod Lake. There is slushy with slippery sections. Last updated on Wednesday November 2 at 9:16 am.
117532 Road Condition	Highway 97 Both Directions	2011 11 02 9:17 EMAIL	Slushy with Slippery Sections from Salmon Valley to McLeod Lake (112.1 km). Updated Wed Nov 2 at 9:17 am. (ID# 117532)
117532 Road Condition	Highway 97 Both Directions	2011 11 02 9:18 EMAIL	Slushy with Slippery Sections from Salmon Valley to McLeod Lake (112.1 km). Updated Wed Nov 2 at 9:18 am. (ID# 117532)
117532 Road Condition	Highway 97 Both Directions	2011 11 02 9:19 EMAIL	Slushy with Slippery Sections from Salmon Valley to McLeod Lake (112.1 km). Updated Wed Nov 2 at 9:19 am. (ID# 117532)
117532 Road Condition	Highway 97 Both Directions	2011 11 02 9:22 EMAIL	Slushy with Slippery Sections from Salmon Valley to McLeod Lake (112.1 km). Updated Wed Nov 2 at 9:22 am. (ID# 117532)
117532 Road Condition	Highway 97 Both Directions	2011 11 02 9:22 EMAIL	Slushy with Slippery Sections from Salmon Valley to McLeod Lake (112.1 km). Updated Wed Nov 2 at 9:22 am. (ID# 117532)
117540 Road Condition	Highway 97 Both Directions	2011 11 02 9:23 EMAIL	Slushy with Slippery Sections from Salmon Valley to McLeod Lake (112.1 km). Updated Wed Nov 2 at 9:23 am. (ID# 117540)
117540 Road Condition	Highway 97 Both Directions	2011 11 02 9:24 IVR	Highway 97, Both Directions. from Salmon Valley, to McLeod Lake. There is slushy with slippery sections. Last updated on Wednesday November 2 at 9:24 am.

[illegible]

S15

S15

S15

118227 Road Condition	Highway 97 Both Directions	2011 11 13 4:41 EMAIL
118227 Road Condition	Highway 97 Both Directions	2011 11 13 5:09 EMAIL
118227 Road Condition	Highway 97 Both Directions	2011 11 13 8:55 EMAIL
118242 Road Condition	Highway 97 Both Directions	2011 11 11 12:43 EMAIL
118242 Road Condition	Highway 97 Both Directions	2011 11 11 12:43 IVR
118242 Road Condition	Highway 97 Both Directions	2011 11 11 17:00 EMAIL
118242 Road Condition	Highway 97 Both Directions	2011 11 11 17:00 IVR
118329 Road Condition	Highway 97 Both Directions	2011 11 12 2:13 EMAIL
118329 Road Condition	Highway 97 Both Directions	2011 11 12 2:13 EMAIL
118329 Road Condition	Highway 97 Both Directions	2011 11 12 2:13 IVR
118329 Road Condition	Highway 97 Both Directions	2011 11 12 5:47 EMAIL
118329 Road Condition	Highway 97 Both Directions	2011 11 12 5:47 IVR
118329 Road Condition	Highway 97 Both Directions	2011 11 12 8:18 IVR
118329 Road Condition	Highway 97 Both Directions	2011 11 12 8:18 IVR
118329 Road Condition	Highway 97 Both Directions	2011 11 12 8:19 EMAIL
118329 Road Condition	Highway 97 Both Directions	2011 11 12 12:53 EMAIL
118329 Road Condition	Highway 97 Both Directions	2011 11 12 12:53 IVR
118329 Road Condition	Highway 97 Both Directions	2011 11 12 16:20 EMAIL
118329 Road Condition	Highway 97 Both Directions	2011 11 12 16:21 IVR
118329 Road Condition	Highway 97 Both Directions	2011 11 12 21:45 EMAIL
118329 Road Condition	Highway 97 Both Directions	2011 11 12 21:45 IVR
118329 Road Condition	Highway 97 Both Directions	2011 11 13 4:34 EMAIL
118329 Road Condition	Highway 97 Both Directions	2011 11 13 4:34 IVR
118382 Road Condition	Highway 97 Both Directions	2011 11 12 8:34 EMAIL
118382 Road Condition	Highway 97 Both Directions	2011 11 12 8:34 IVR
118382 Road Condition	Highway 97 Both Directions	2011 11 12 13:33 EMAIL
118382 Road Condition	Highway 97 Both Directions	2011 11 12 13:33 IVR
118382 Road Condition	Highway 97 Both Directions	2011 11 12 18:07 EMAIL
118382 Road Condition	Highway 97 Both Directions	2011 11 12 18:07 IVR
118382 Road Condition	Highway 97 Both Directions	2011 11 13 0:54 EMAIL
118382 Road Condition	Highway 97 Both Directions	2011 11 13 0:54 IVR
118382 Road Condition	Highway 97 Both Directions	2011 11 13 2:33 EMAIL
118382 Road Condition	Highway 97 Both Directions	2011 11 13 2:33 IVR
118382 Road Condition	Highway 97 Both Directions	2011 11 13 9:59 EMAIL
118382 Road Condition	Highway 97 Both Directions	2011 11 13 9:59 IVR
118520 Road Condition	Highway 97 Both Directions	2011 11 13 12:52 EMAIL
118520 Road Condition	Highway 97 Both Directions	2011 11 13 12:52 IVR
118521 Road Condition	Highway 97 Both Directions	2011 11 13 12:54 EMAIL
118521 Road Condition	Highway 97 Both Directions	2011 11 13 12:54 IVR
118521 Road Condition	Highway 97 Both Directions	2011 11 13 12:55 EMAIL
118548 Road Condition	Highway 97 Both Directions	2011 11 13 21:37 EMAIL
118548 Road Condition	Highway 97 Both Directions	2011 11 14 4:19 EMAIL
118548 Road Condition	Highway 97 Both Directions	2011 11 14 4:19 IVR
118548 Road Condition	Highway 97 Both Directions	2011 11 14 11:28 EMAIL
118602 Road Condition	Highway 97 Both Directions	2011 11 14 5:33 EMAIL
118602 Road Condition	Highway 97 Both Directions	2011 11 14 5:33 IVR
118602 Road Condition	Highway 97 Both Directions	2011 11 14 5:34 EMAIL

ST5

Slippery Sections from Prince George to 10 km north of Salmon Valley (38.1 km). Updated Sun Nov 13 at 4:41 am. (ID# 118227)
 Slippery Sections from Prince George to 10 km north of Salmon Valley (38.1 km). Updated Sun Nov 13 at 5:09 am. (ID# 118227)
 Slippery Sections from Prince George to 10 km north of Salmon Valley (38.1 km). Updated Sun Nov 13 at 8:55 am. (ID# 118227)
 Slushy with Slippery Sections from Stoner to Prince George (34.3 km). Updated Fri Nov 11 at 12:43 pm. (ID# 118242)

Highway 97, Both Directions. from Stoner, to Prince George. There is slushy with slippery sections. Last updated on Friday November 11 at 12:43 pm. Slippery Sections from Stoner to Prince George (34.3 km). Updated Fri Nov 11 at 5:00 pm. (ID# 118242)

Highway 97, Both Directions. from Stoner, to Prince George. There is slushy with slippery sections. Last updated on Friday November 11 at 5:00 pm. Slippery Sections from Stoner to Prince George (34.3 km). Updated Sat Nov 12 at 2:13 am. (ID# 118329)
 Slippery Sections from Stoner to Prince George (34.3 km). Updated Sat Nov 12 at 2:13 am. (ID# 118329)

Highway 97, Both Directions. from Stoner, to Prince George. There are slippery sections. Last updated on Saturday November 12 at 2:13 am. Slippery Sections from Stoner to Prince George (34.3 km). Updated Sat Nov 12 at 5:47 am. (ID# 118329)

Highway 97, Both Directions. from Stoner, to Prince George. There are slippery sections. Last updated on Saturday November 12 at 5:47 am.

Highway 97, Both Directions. from Stoner, to Prince George. There is snowing with slippery sections. Last updated on Saturday November 12 at 8:18 am.

Highway 97, Both Directions. from Stoner, to Prince George. There is snowing with slippery sections. Last updated on Saturday November 12 at 8:18 am. Snowing with Slippery Sections from Stoner to Prince George (34.3 km). Updated Sat Nov 12 at 8:19 am. (ID# 118329)
 Snowing with Slippery Sections from Stoner to Prince George (34.3 km). Updated Sat Nov 12 at 12:53 pm. (ID# 118329)

Highway 97, Both Directions. from Stoner, to Prince George. There is snowing with slippery sections. Last updated on Saturday November 12 at 12:53 pm. Slippery Sections from Stoner to Prince George (34.3 km). Updated Sat Nov 12 at 4:20 pm. (ID# 118329)

Highway 97, Both Directions. from Stoner, to Prince George. There are slippery sections. Last updated on Saturday November 12 at 4:21 pm. Slippery Sections from Stoner to Prince George (34.3 km). Updated Sat Nov 12 at 9:45 pm. (ID# 118329)

Highway 97, Both Directions. from Stoner, to Prince George. There are slippery sections. Last updated on Saturday November 12 at 9:45 pm. Slippery Sections from Stoner to Prince George (34.3 km). Updated Sun Nov 13 at 4:34 am. (ID# 118329)

Highway 97, Both Directions. from Stoner, to Prince George. There are slippery sections. Last updated on Sunday November 13 at 4:34 am. Limited Visibility with Blowing Snow from McLeod Lake to Junction with Highway 39, south of MacKenzie (16.3 km). Updated Sat Nov 12 at 8:34 am. (ID# 118382)
 Highway 97, Both Directions. from McLeod Lake, to Junction with Highway 39, south of MacKenzie. There is limited visibility with blowing snow. Last updated on Saturday November 12 at 8:34 am. Limited Visibility with Blowing Snow from McLeod Lake to Junction with Highway 39, south of MacKenzie (16.3 km). Updated Sat Nov 12 at 1:33 pm. (ID# 118382)
 Highway 97, Both Directions. from McLeod Lake, to Junction with Highway 39, south of MacKenzie. There is limited visibility with blowing snow. Last updated on Saturday November 12 at 1:33 pm. Limited Visibility with Blowing Snow from McLeod Lake to Junction with Highway 39, south of MacKenzie (16.3 km). Updated Sat Nov 12 at 6:07 pm. (ID# 118382)
 Highway 97, Both Directions. from McLeod Lake, to Junction with Highway 39, south of MacKenzie. There is limited visibility with blowing snow. Last updated on Saturday November 12 at 6:07 pm. Limited Visibility with Blowing Snow from McLeod Lake to Junction with Highway 39, south of MacKenzie (16.3 km). Updated Sun Nov 13 at 12:54 am. (ID# 118382)
 Highway 97, Both Directions. from McLeod Lake, to Junction with Highway 39, south of MacKenzie. There is limited visibility with blowing snow. Last updated on Sunday November 13 at 12:54 am.

Slippery Sections from McLeod Lake to Junction with Highway 39, south of MacKenzie (16.3 km). Updated Sun Nov 13 at 2:33 am. (ID# 118382)
 Highway 97, Both Directions. from McLeod Lake, to Junction with Highway 39, south of MacKenzie. There are slippery sections. Last updated on Sunday November 13 at 2:33 am.

Slippery Sections from McLeod Lake to Junction with Highway 39, south of MacKenzie (16.3 km). Updated Sun Nov 13 at 9:59 am. (ID# 118382)
 Highway 97, Both Directions. from McLeod Lake, to Junction with Highway 39, south of MacKenzie. There are slippery sections. Last updated on Sunday November 13 at 9:59 am. Slushy Sections from Salmon Valley to McLeod Lake (112.1 km). Updated Sun Nov 13 at 12:52 pm. (ID# 118520)

Highway 97, Both Directions. from Salmon Valley, to McLeod Lake. There are slushy sections. Last updated on Sunday November 13 at 12:52 pm.

Slushy Sections from McLeod Lake to Junction with Highway 39, south of MacKenzie (16.3 km). Updated Sun Nov 13 at 12:54 pm. (ID# 118521)
 Highway 97, Both Directions. from McLeod Lake, to Junction with Highway 39, south of MacKenzie. There are slushy sections. Last updated on Sunday November 13 at 12:54 pm.

Slushy Sections from McLeod Lake to Junction with Highway 39, south of MacKenzie (16.3 km). Updated Sun Nov 13 at 12:55 pm. (ID# 118521)
 Snowing with Slippery Sections from Prince George to Salmon Valley (28.1 km). Updated Sun Nov 13 at 9:37 pm. (ID# 118548)
 Highway 97, Both Directions. from Prince George, to Salmon Valley. There is snowing with slippery sections. Last updated on Sunday November 13 at 9:37 pm. Snowing with Slippery Sections from Prince George to Salmon Valley (28.1 km). Updated Mon Nov 14 at 4:19 am. (ID# 118548)
 Highway 97, Both Directions. from Prince George, to Salmon Valley. There is snowing with slippery sections. Last updated on Monday November 14 at 4:19 am. Snowing with Slippery Sections from Prince George to Salmon Valley is now clear. Updated on Mon Nov 14 at 11:28 am. (ID# 118548)
 Compact Snow with Slippery Sections from Salmon Valley to McLeod Lake (112.1 km). Updated Mon Nov 14 at 5:33 am. (ID# 118602)
 Highway 97, Both Directions. from Salmon Valley, to McLeod Lake. There is compact snow with slippery sections. Last updated on Monday November 14 at 5:33 am. Compact Snow with Slippery Sections from Salmon Valley to McLeod Lake (112.1 km). Updated Mon Nov 14 at 5:34 am. (ID# 118602)

515

118869	Road Condition	Highway 97	Both Directions	2011 11 20 7:56	EMAIL	118869)	Snowing with Slippery Sections from McLeod Lake to Junction with Highway 39, south of MacKenzie (16.3 km). Updated Sun Nov 20 at 7:56 am. (ID# 118869)
118869	Road Condition	Highway 97	Both Directions	2011 11 20 7:56	IVR	Highway 97, Both Directions. from McLeod Lake, to Junction with Highway 39, south of MacKenzie. There is snowing with slippery sections. Last updated on Sunday November 20 at 7:56 am.	Compact Snow with Slippery Sections from McLeod Lake to Junction with Highway 39, south of MacKenzie (16.3 km). Updated Sun Nov 20 at 8:59 am. (ID# 118869)
118869	Road Condition	Highway 97	Both Directions	2011 11 20 8:59	EMAIL	118869)	Highway 97, Both Directions. from McLeod Lake, to Junction with Highway 39, south of MacKenzie. There is compact snow with slippery sections. Last updated on Sunday November 20 at 8:59 am.
118869	Road Condition	Highway 97	Both Directions	2011 11 20 8:59	IVR	118869)	Compact Snow with Slippery Sections from Salmon Valley to McLeod Lake (112.1 km). Updated Wed Nov 16 at 6:01 pm. (ID# 118885)
118885	Road Condition	Highway 97	Both Directions	2011 11 16 18:01	EMAIL	118885)	Highway 97, Both Directions. from Salmon Valley, to McLeod Lake. There is compact snow with slippery sections. Last updated on Wednesday November 16 at 6:01 pm.
118885	Road Condition	Highway 97	Both Directions	2011 11 17 0:26	EMAIL	118885)	Compact Snow with Slippery Sections from Salmon Valley to McLeod Lake (112.1 km). Updated Thu Nov 17 at 12:26 am. (ID# 118885)
118885	Road Condition	Highway 97	Both Directions	2011 11 17 0:26	IVR	118885)	Highway 97, Both Directions. from Salmon Valley, to McLeod Lake. There is compact snow with slippery sections. Last updated on Thursday November 17 at 12:26 am.
118885	Road Condition	Highway 97	Both Directions	2011 11 17 5:01	EMAIL	118885)	Compact Snow with Slippery Sections from Salmon Valley to McLeod Lake (112.1 km). Updated Thu Nov 17 at 5:01 am. (ID# 118885)
118885	Road Condition	Highway 97	Both Directions	2011 11 17 5:01	IVR	118885)	Highway 97, Both Directions. from Salmon Valley, to McLeod Lake. There is compact snow with slippery sections. Last updated on Thursday November 17 at 5:01 am.
118962	Road Condition	Highway 97	Both Directions	2011 11 17 0:35	EMAIL	118962)	Compact Snow with Slippery Sections from McLeod Lake to Junction with Highway 39, south of MacKenzie (16.3 km). Updated Thu Nov 17 at 12:35 am. (ID# 118962)
118962	Road Condition	Highway 97	Both Directions	2011 11 17 0:35	IVR	118962)	Highway 97, Both Directions. from McLeod Lake, to Junction with Highway 39, south of MacKenzie. There is compact snow with slippery sections. Last updated on Thursday November 17 at 12:35 am.
118962	Road Condition	Highway 97	Both Directions	2011 11 17 4:58	EMAIL	118962)	Compact Snow with Slippery Sections from McLeod Lake to Junction with Highway 39, south of MacKenzie (16.3 km). Updated Thu Nov 17 at 4:58 am. (ID# 118962)
118962	Road Condition	Highway 97	Both Directions	2011 11 17 4:58	IVR	118962)	Highway 97, Both Directions. from McLeod Lake, to Junction with Highway 39, south of MacKenzie. There is compact snow with slippery sections. Last updated on Thursday November 17 at 4:58 am.
119034	Road Condition	Highway 97	Both Directions	2011 11 17 5:42	IVR	119034)	Compact Snow with Slippery Sections from Prince George to Salmon Valley (28.1 km). Updated Thu Nov 17 at 5:42 am. (ID# 119034)
119034	Road Condition	Highway 97	Both Directions	2011 11 17 8:57	EMAIL	119034)	Highway 97, Both Directions. from Prince George, to Salmon Valley. There is compact snow with slippery sections. Last updated on Thursday November 17 at 8:57 am.
119034	Road Condition	Highway 97	Both Directions	2011 11 17 8:57	IVR	119034)	Compact Snow with Slippery Sections from Prince George to Salmon Valley (28.1 km). Updated Thu Nov 17 at 2:17 pm. (ID# 119034)
119034	Road Condition	Highway 97	Both Directions	2011 11 17 14:17	EMAIL	119034)	Highway 97, Both Directions. from Prince George, to Salmon Valley. There is compact snow with slippery sections. Last updated on Thursday November 17 at 2:17 pm.
119034	Road Condition	Highway 97	Both Directions	2011 11 18 4:30	EMAIL	119034)	Compact Snow with Slippery Sections from Prince George to Salmon Valley (28.1 km). Updated Fri Nov 18 at 4:30 am. (ID# 119034)
119034	Road Condition	Highway 97	Both Directions	2011 11 18 4:30	IVR	119034)	Highway 97, Both Directions. from Prince George, to Salmon Valley. There is compact snow with slippery sections. Last updated on Friday November 18 at 4:30 am.
119034	Road Condition	Highway 97	Both Directions	2011 11 18 9:25	EMAIL	119034)	Compact Snow with Slippery Sections from Prince George to Salmon Valley (28.1 km). Updated Fri Nov 18 at 9:25 am. (ID# 119034)
119034	Road Condition	Highway 97	Both Directions	2011 11 18 9:25	IVR	119034)	Highway 97, Both Directions. from Prince George, to Salmon Valley. There is compact snow with slippery sections. Last updated on Friday November 18 at 9:25 am.
119034	Road Condition	Highway 97	Both Directions	2011 11 18 13:28	EMAIL	119034)	Compact Snow with Slippery Sections from Prince George to Salmon Valley (28.1 km). Updated Fri Nov 18 at 1:28 pm. (ID# 119034)
119034	Road Condition	Highway 97	Both Directions	2011 11 18 13:28	IVR	119034)	Highway 97, Both Directions. from Prince George, to Salmon Valley. There is compact snow with slippery sections. Last updated on Friday November 18 at 1:28 pm.
119034	Road Condition	Highway 97	Both Directions	2011 11 18 17:37	EMAIL	119034)	Compact Snow with Slippery Sections from Prince George to Salmon Valley (28.1 km). Updated Fri Nov 18 at 5:37 pm. (ID# 119034)
119034	Road Condition	Highway 97	Both Directions	2011 11 18 17:37	IVR	119034)	Highway 97, Both Directions. from Prince George, to Salmon Valley. There is compact snow with slippery sections. Last updated on Friday November 18 at 5:37 pm.
119034	Road Condition	Highway 97	Both Directions	2011 11 19 4:50	EMAIL	119034)	Compact Snow with Slippery Sections from Prince George to Salmon Valley (28.1 km). Updated Sat Nov 19 at 4:50 am. (ID# 119034)
119034	Road Condition	Highway 97	Both Directions	2011 11 19 4:50	IVR	119034)	Highway 97, Both Directions. from Prince George, to Salmon Valley. There is compact snow with slippery sections. Last updated on Saturday November 19 at 4:50 am.
119034	Road Condition	Highway 97	Both Directions	2011 11 19 6:20	EMAIL	119034)	Compact Snow with Slippery Sections from Prince George to Salmon Valley (28.1 km). Updated Sat Nov 19 at 6:20 am. (ID# 119034)
119034	Road Condition	Highway 97	Both Directions	2011 11 19 6:20	IVR	119034)	Highway 97, Both Directions. from Prince George, to Salmon Valley. There is compact snow with slippery sections. Last updated on Saturday November 19 at 6:20 am.
119034	Road Condition	Highway 97	Both Directions	2011 11 19 6:21	EMAIL	119034)	Compact Snow with Slippery Sections from Prince George to Salmon Valley (28.1 km). Updated Sat Nov 19 at 6:21 am. (ID# 119034)
119034	Road Condition	Highway 97	Both Directions	2011 11 19 6:21	IVR	119034)	Highway 97, Both Directions. from Prince George, to Salmon Valley. There is compact snow with slippery sections. Last updated on Saturday November 19 at 6:21 am.
119034	Road Condition	Highway 97	Both Directions	2011 11 19 6:21	EMAIL	119034)	Compact Snow with Slippery Sections from Prince George to Salmon Valley (28.1 km). Updated Sat Nov 19 at 6:21 am. (ID# 119034)
119034	Road Condition	Highway 97	Both Directions	2011 11 19 6:21	IVR	119034)	Highway 97, Both Directions. from Prince George, to Salmon Valley. There is compact snow with slippery sections. Last updated on Saturday November 19 at 6:21 am.
119034	Road Condition	Highway 97	Both Directions	2011 11 19 11:41	IVR	119034)	Compact Snow with Slippery Sections from Prince George to Salmon Valley (28.1 km). Updated Sat Nov 19 at 6:21 am. (ID# 119034)
119034	Road Condition	Highway 97	Both Directions	2011 11 19 15:06	IVR	119034)	Highway 97, Both Directions. from Prince George, to Salmon Valley. There is compact snow with slippery sections. Last updated on Saturday November 19 at 11:41 am.
119034	Road Condition	Highway 97	Both Directions	2011 11 19 16:08	IVR	119034)	Compact Snow with Slippery Sections from Prince George to Salmon Valley (28.1 km). Updated Sat Nov 19 at 3:06 pm. (ID# 119035)
119034	Road Condition	Highway 97	Both Directions	2011 11 19 16:08	EMAIL	119034)	Highway 97, Both Directions. from Prince George, to Salmon Valley. There is compact snow with slippery sections. Last updated on Saturday November 19 at 3:06 pm.
119034	Road Condition	Highway 97	Both Directions	2011 11 19 22:34	EMAIL	119034)	Compact Snow with Slippery Sections from Prince George to Salmon Valley (28.1 km). Updated Sat Nov 19 at 4:08 pm. (ID# 119034)
119034	Road Condition	Highway 97	Both Directions	2011 11 20 5:01	EMAIL	119034)	Compact Snow with Slippery Sections from Prince George to Salmon Valley (28.1 km). Updated Sat Nov 19 at 4:08 pm. (ID# 119034)
119034	Road Condition	Highway 97	Both Directions	2011 11 20 8:53	EMAIL	119034)	Compact Snow with Slippery Sections from Prince George to Salmon Valley (28.1 km). Updated Sat Nov 19 at 4:08 pm. (ID# 119034)
119034	Road Condition	Highway 97	Both Directions	2011 11 20 12:57	EMAIL	119034)	Compact Snow with Slippery Sections from Prince George to Salmon Valley (28.1 km). Updated Sat Nov 19 at 4:08 pm. (ID# 119034)
119034	Road Condition	Highway 97	Both Directions	2011 11 20 16:28	EMAIL	119034)	Compact Snow with Slippery Sections from Prince George to Salmon Valley (28.1 km). Updated Sat Nov 19 at 4:08 pm. (ID# 119034)
119034	Road Condition	Highway 97	Both Directions	2011 11 21 5:25	EMAIL	119034)	Compact Snow with Slippery Sections from Prince George to Salmon Valley (28.1 km). Updated Sat Nov 19 at 4:08 pm. (ID# 119034)
119034	Road Condition	Highway 97	Both Directions	2011 11 21 8:52	EMAIL	119034)	Compact Snow with Slippery Sections from Prince George to Salmon Valley (28.1 km). Updated Mon Nov 21 at 5:25 am. (ID# 119034)
119034	Road Condition	Highway 97	Both Directions	2011 11 21 8:53	EMAIL	119034)	Compact Snow with Slippery Sections from Prince George to Salmon Valley (28.1 km). Updated Mon Nov 21 at 8:52 am. (ID# 119034)
119034	Road Condition	Highway 97	Both Directions	2011 11 21 8:53	EMAIL	119034)	Compact Snow with Slippery Sections from Prince George to Salmon Valley (28.1 km). Updated Mon Nov 21 at 8:53 am. (ID# 119034)
119034	Road Condition	Highway 97	Both Directions	2011 11 17 5:44	EMAIL	119034)	Compact Snow with Slippery Sections from Prince George to Salmon Valley (28.1 km). Updated Mon Nov 21 at 8:53 am. (ID# 119034)
119035	Road Condition	Highway 97	Both Directions	2011 11 17 5:44	IVR	119035)	Compact Snow with Slippery Sections from Stoner to Prince George (34.3 km). Updated Thu Nov 17 at 5:44 am. (ID# 119035)
119035	Road Condition	Highway 97	Both Directions	2011 11 17 8:57	EMAIL	119035)	Highway 97, Both Directions. from Stoner, to Prince George. There is compact snow with slippery sections. Last updated on Thursday November 17 at 5:44 am.
119035	Road Condition	Highway 97	Both Directions	2011 11 17 8:57	IVR	119035)	Compact Snow with Slippery Sections from Stoner to Prince George (34.3 km). Updated Thu Nov 17 at 8:57 am. (ID# 119035)
119035	Road Condition	Highway 97	Both Directions	2011 11 17 8:57	IVR	119035)	Highway 97, Both Directions. from Stoner, to Prince George. There is compact snow with slippery sections. Last updated on Thursday November 17 at 8:57 am.

515

515

[illegible]

S15

S15

[illegible]

515

515

[illegible]

[illegible]

[illegible]

[illegible]

S15

[illegible]

S15

[illegible]

S15

[illegible]

S15

[illegible]

S15

[illegible]

121102	Road Condition	Highway 97 Both Directions	2012 01 04 20:24	IVR	Highway 97, Both Directions. from McLeod Lake, to Junction with Highway 39, south of MacKenzie. There are slippery sections. Last updated on Wednesday January 4 at 8:24 pm.
121102	Road Condition	Highway 97 Both Directions	2012 01 05 3:59	EMAIL	Slippery Sections from McLeod Lake to Junction with Highway 39, south of MacKenzie (16.3 km). Updated Thu Jan 5 at 3:59 am. (ID# 121102)
121102	Road Condition	Highway 97 Both Directions	2012 01 05 3:59	IVR	Highway 97, Both Directions. from McLeod Lake, to Junction with Highway 39, south of MacKenzie. There are slippery sections. Last updated on Thursday January 5 at 3:59 am.
121102	Road Condition	Highway 97 Both Directions	2012 01 05 5:51	EMAIL	Slippery Sections from McLeod Lake to Junction with Highway 39, south of MacKenzie (16.3 km). Updated Thu Jan 5 at 5:51 am. (ID# 121102)
121102	Road Condition	Highway 97 Both Directions	2012 01 05 5:51	IVR	Highway 97, Both Directions. from McLeod Lake, to Junction with Highway 39, south of MacKenzie. There are slippery sections. Last updated on Thursday January 5 at 5:51 am.
121102	Road Condition	Highway 97 Both Directions	2012 01 05 8:43	EMAIL	Slippery Sections from McLeod Lake to Junction with Highway 39, south of MacKenzie (16.3 km). Updated Thu Jan 5 at 8:43 am. (ID# 121102)
121102	Road Condition	Highway 97 Both Directions	2012 01 05 8:43	IVR	Highway 97, Both Directions. from McLeod Lake, to Junction with Highway 39, south of MacKenzie. There are slippery sections. Last updated on Thursday January 5 at 8:43 am.
121102	Road Condition	Highway 97 Both Directions	2012 01 05 12:15	EMAIL	Slippery Sections from McLeod Lake to Junction with Highway 39, south of MacKenzie (16.3 km). Updated Thu Jan 5 at 12:15 pm. (ID# 121102)
121102	Road Condition	Highway 97 Both Directions	2012 01 05 12:15	IVR	Highway 97, Both Directions. from McLeod Lake, to Junction with Highway 39, south of MacKenzie. There are slippery sections. Last updated on Thursday January 5 at 12:15 pm.
121102	Road Condition	Highway 97 Both Directions	2012 01 05 14:42	EMAIL	Slippery Sections from McLeod Lake to Junction with Highway 39, south of MacKenzie (16.3 km). Updated Thu Jan 5 at 2:42 pm. (ID# 121102)
121102	Road Condition	Highway 97 Both Directions	2012 01 05 14:42	IVR	Highway 97, Both Directions. from McLeod Lake, to Junction with Highway 39, south of MacKenzie. There are slippery sections. Last updated on Thursday January 5 at 2:42 pm.
121102	Road Condition	Highway 97 Both Directions	2012 01 05 16:56	EMAIL	Slippery Sections from McLeod Lake to Junction with Highway 39, south of MacKenzie (16.3 km). Updated Thu Jan 5 at 4:56 pm. (ID# 121102)
121102	Road Condition	Highway 97 Both Directions	2012 01 05 16:56	IVR	Highway 97, Both Directions. from McLeod Lake, to Junction with Highway 39, south of MacKenzie. There are slippery sections. Last updated on Thursday January 5 at 4:56 pm.
121127	Road Condition	Highway 97 Both Directions	2011 12 08 8:27	EMAIL	Snowing with Slippery Sections from Prince George to 10 km north of Salmon Valley (38.1 km). Updated Thu Dec 8 at 8:27 am. (ID# 121127)
121127	Road Condition	Highway 97 Both Directions	2011 12 08 8:27	IVR	Highway 97, Both Directions. from Prince George, to 10 kilometers north of Salmon Valley. There is snowing with slippery sections. Last updated on Thursday December 8 at 8:27 am.
121127	Road Condition	Highway 97 Both Directions	2011 12 08 12:12	EMAIL	Slippery Sections from Prince George to 10 km north of Salmon Valley (38.1 km). Updated Thu Dec 8 at 12:12 pm. (ID# 121127)
121127	Road Condition	Highway 97 Both Directions	2011 12 08 12:12	IVR	Highway 97, Both Directions. from Prince George, to 10 kilometers north of Salmon Valley. There are slippery sections. Last updated on Thursday December 8 at 12:12 pm.
121127	Road Condition	Highway 97 Both Directions	2011 12 08 16:22	EMAIL	Slippery Sections from Prince George to 10 km north of Salmon Valley (38.1 km). Updated Thu Dec 8 at 4:22 pm. (ID# 121127)
121127	Road Condition	Highway 97 Both Directions	2011 12 08 16:22	IVR	Highway 97, Both Directions. from Prince George, to 10 kilometers north of Salmon Valley. There are slippery sections. Last updated on Thursday December 8 at 4:22 pm.
121127	Road Condition	Highway 97 Both Directions	2011 12 08 21:23	EMAIL	Slippery Sections from Prince George to 10 km north of Salmon Valley (38.1 km). Updated Thu Dec 8 at 9:23 pm. (ID# 121127)
121127	Road Condition	Highway 97 Both Directions	2011 12 08 21:23	IVR	Highway 97, Both Directions. from Prince George, to 10 kilometers north of Salmon Valley. There are slippery sections. Last updated on Thursday December 8 at 9:23 pm.
121128	Road Condition	Highway 97 Both Directions	2011 12 08 8:28	EMAIL	Snowing with Slippery Sections from Stoner to Prince George (34.3 km). Updated Thu Dec 8 at 8:28 am. (ID# 121128)
121128	Road Condition	Highway 97 Both Directions	2011 12 08 8:28	IVR	Highway 97, Both Directions. from Stoner, to Prince George. There is snowing with slippery sections. Last updated on Thursday December 8 at 8:28 am.
121128	Road Condition	Highway 97 Both Directions	2011 12 08 12:11	EMAIL	Slippery Sections from Stoner to Prince George (34.3 km). Updated Thu Dec 8 at 12:11 pm. (ID# 121128)
121128	Road Condition	Highway 97 Both Directions	2011 12 08 12:11	IVR	Highway 97, Both Directions. from Stoner, to Prince George. There are slippery sections. Last updated on Thursday December 8 at 12:11 pm.
121128	Road Condition	Highway 97 Both Directions	2011 12 08 16:21	EMAIL	Slippery Sections from Stoner to Prince George (34.3 km). Updated Thu Dec 8 at 4:21 pm. (ID# 121128)
121128	Road Condition	Highway 97 Both Directions	2011 12 08 16:21	IVR	Highway 97, Both Directions. from Stoner, to Prince George. There are slippery sections. Last updated on Thursday December 8 at 4:21 pm.
121403	Road Condition	Highway 97 Both Directions	2011 12 12 5:29	EMAIL	Slippery Sections from Salmon Valley to McLeod Lake (112.1 km). Updated Mon Dec 12 at 5:29 am. (ID# 121403)
121403	Road Condition	Highway 97 Both Directions	2011 12 12 5:29	IVR	Highway 97, Both Directions. from Salmon Valley, to McLeod Lake. There are slippery sections. Last updated on Monday December 12 at 5:29 am.
121403	Road Condition	Highway 97 Both Directions	2011 12 12 8:27	EMAIL	Slippery Sections from Salmon Valley to McLeod Lake (112.1 km). Updated Mon Dec 12 at 8:27 am. (ID# 121403)
121403	Road Condition	Highway 97 Both Directions	2011 12 12 8:27	IVR	Highway 97, Both Directions. from Salmon Valley, to McLeod Lake. There are slippery sections. Last updated on Monday December 12 at 8:27 am.
121403	Road Condition	Highway 97 Both Directions	2011 12 12 10:36	EMAIL	Slippery Sections from Salmon Valley to McLeod Lake (112.1 km). Updated Mon Dec 12 at 10:36 am. (ID# 121403)
121403	Road Condition	Highway 97 Both Directions	2011 12 12 10:36	IVR	Highway 97, Both Directions. from Salmon Valley, to McLeod Lake. There are slippery sections. Last updated on Monday December 12 at 10:36 am.
121403	Road Condition	Highway 97 Both Directions	2011 12 12 12:24	EMAIL	Slippery Sections from Salmon Valley to McLeod Lake (112.1 km). Updated Mon Dec 12 at 12:24 pm. (ID# 121403)
121403	Road Condition	Highway 97 Both Directions	2011 12 12 12:24	IVR	Highway 97, Both Directions. from Salmon Valley, to McLeod Lake. There are slippery sections. Last updated on Monday December 12 at 12:24 pm.
121403	Road Condition	Highway 97 Both Directions	2011 12 12 13:33	EMAIL	Slippery Sections from Salmon Valley to McLeod Lake (112.1 km). Updated Mon Dec 12 at 1:33 pm. (ID# 121403)
121403	Road Condition	Highway 97 Both Directions	2011 12 12 13:33	IVR	Highway 97, Both Directions. from Salmon Valley, to McLeod Lake. There are slippery sections. Last updated on Monday December 12 at 1:33 pm.
121403	Road Condition	Highway 97 Both Directions	2011 12 13 5:38	EMAIL	Slippery Sections from Salmon Valley to McLeod Lake (112.1 km). Updated Tue Dec 13 at 5:38 am. (ID# 121403)
121403	Road Condition	Highway 97 Both Directions	2011 12 13 5:38	IVR	Highway 97, Both Directions. from Salmon Valley, to McLeod Lake. There are slippery sections. Last updated on Tuesday December 13 at 5:38 am.
121403	Road Condition	Highway 97 Both Directions	2011 12 13 8:15	EMAIL	Slippery Sections from Salmon Valley to McLeod Lake (112.1 km). Updated Tue Dec 13 at 8:15 am. (ID# 121403)
121403	Road Condition	Highway 97 Both Directions	2011 12 13 8:15	IVR	Highway 97, Both Directions. from Salmon Valley, to McLeod Lake. There are slippery sections. Last updated on Tuesday December 13 at 8:15 am.
121403	Road Condition	Highway 97 Both Directions	2011 12 13 12:15	EMAIL	Slippery Sections from Salmon Valley to McLeod Lake (112.1 km). Updated Tue Dec 13 at 12:15 pm. (ID# 121403)
121403	Road Condition	Highway 97 Both Directions	2011 12 13 12:15	IVR	Highway 97, Both Directions. from Salmon Valley, to McLeod Lake. There are slippery sections. Last updated on Tuesday December 13 at 12:15 pm.
121403	Road Condition	Highway 97 Both Directions	2011 12 13 17:15	EMAIL	Slippery Sections from Salmon Valley to McLeod Lake (112.1 km). Updated Tue Dec 13 at 5:15 pm. (ID# 121403)
121403	Road Condition	Highway 97 Both Directions	2011 12 13 17:15	IVR	Highway 97, Both Directions. from Salmon Valley, to McLeod Lake. There are slippery sections. Last updated on Tuesday December 13 at 5:15 pm.
121403	Road Condition	Highway 97 Both Directions	2011 12 14 0:31	EMAIL	Slippery Sections from Salmon Valley to McLeod Lake (112.1 km). Updated Wed Dec 14 at 12:31 am. (ID# 121403)
121403	Road Condition	Highway 97 Both Directions	2011 12 14 0:31	IVR	Highway 97, Both Directions. from Salmon Valley, to McLeod Lake. There are slippery sections. Last updated on Wednesday December 14 at 12:31 am.
121403	Road Condition	Highway 97 Both Directions	2011 12 14 0:47	EMAIL	Compact Snow with Slippery Sections from Salmon Valley to McLeod Lake (112.1 km). Updated Wed Dec 14 at 12:47 am. (ID# 121403)

[illegible]

S15

515

S15

S15

S15

S15

515

TRA-2012-00208
Page 258

515

[illegible]

S15

515

515

515

[illegible]

S15

[illegible]

S15

S15

515

515

S15

[illegible]

S15

515

126409	Road Condition	Highway 97 Both Directions	2012 01 29 16:36	EMAIL	Compact Snow with Slushy Sections from McLeod Lake to Junction with Highway 39, south of MacKenzie (16.3 km). Updated Sun Jan 29 at 4:36 pm. (ID# 126409)
126409	Road Condition	Highway 97 Both Directions	2012 01 29 16:36	IVR	Highway 97, Both Directions. from McLeod Lake, to Junction with Highway 39, south of MacKenzie. There is compact snow with slushy sections. Last updated on Sunday January 29 at 4:36 pm.
126409	Road Condition	Highway 97 Both Directions	2012 01 29 17:30	EMAIL	Slippery Sections from McLeod Lake to Junction with Highway 39, south of MacKenzie (16.3 km). Updated Sun Jan 29 at 5:30 pm. (ID# 126409)
126409	Road Condition	Highway 97 Both Directions	2012 01 29 17:30	IVR	Highway 97, Both Directions. from McLeod Lake, to Junction with Highway 39, south of MacKenzie. There are slippery sections. Last updated on Sunday January 29 at 5:30 pm.
126409	Road Condition	Highway 97 Both Directions	2012 01 30 3:41	EMAIL	Slippery Sections from McLeod Lake to Junction with Highway 39, south of MacKenzie (16.3 km). Updated Mon Jan 30 at 3:41 am. (ID# 126409)
126409	Road Condition	Highway 97 Both Directions	2012 01 30 3:41	IVR	Highway 97, Both Directions. from McLeod Lake, to Junction with Highway 39, south of MacKenzie. There are slippery sections. Last updated on Monday January 30 at 3:41 am.
126454	Road Condition	Highway 97 Both Directions	2012 01 30 4:03	EMAIL	Slippery Sections from Prince George to Salmon Valley (28.1 km). Updated Mon Jan 30 at 4:03 am. (ID# 126454)
126454	Road Condition	Highway 97 Both Directions	2012 01 30 4:03	IVR	Highway 97, Both Directions. from Prince George, to Salmon Valley. There are slippery sections. Last updated on Monday January 30 at 4:03 am.
126454	Road Condition	Highway 97 Both Directions	2012 01 30 8:01	EMAIL	Slippery Sections from Prince George to Salmon Valley (28.1 km). Updated Mon Jan 30 at 8:01 am. (ID# 126454)
126454	Road Condition	Highway 97 Both Directions	2012 01 30 8:01	IVR	Highway 97, Both Directions. from Prince George, to Salmon Valley. There are slippery sections. Last updated on Monday January 30 at 8:01 am.
126454	Road Condition	Highway 97 Both Directions	2012 01 30 12:17	EMAIL	Slippery Sections from Prince George to Salmon Valley (28.1 km). Updated Mon Jan 30 at 12:17 pm. (ID# 126454)
126454	Road Condition	Highway 97 Both Directions	2012 01 30 12:17	IVR	Highway 97, Both Directions. from Prince George, to Salmon Valley. There are slippery sections. Last updated on Monday January 30 at 12:17 pm.
126454	Road Condition	Highway 97 Both Directions	2012 01 31 7:01	EMAIL	Slippery Sections from Prince George to Salmon Valley (28.1 km). Updated Tue Jan 31 at 7:01 am. (ID# 126454)
126454	Road Condition	Highway 97 Both Directions	2012 01 31 7:01	IVR	Highway 97, Both Directions. from Prince George, to Salmon Valley. There are slippery sections. Last updated on Tuesday January 31 at 7:01 am.
126454	Road Condition	Highway 97 Both Directions	2012 01 31 8:20	EMAIL	Slippery Sections from Prince George to Salmon Valley (28.1 km). Updated Tue Jan 31 at 8:20 am. (ID# 126454)
126454	Road Condition	Highway 97 Both Directions	2012 01 31 8:20	IVR	Highway 97, Both Directions. from Prince George, to Salmon Valley. There are slippery sections. Last updated on Tuesday January 31 at 8:20 am.
126454	Road Condition	Highway 97 Both Directions	2012 01 31 12:09	EMAIL	Slippery Sections from Prince George to Salmon Valley (28.1 km). Updated Tue Jan 31 at 12:09 pm. (ID# 126454)
126454	Road Condition	Highway 97 Both Directions	2012 01 31 12:09	IVR	Highway 97, Both Directions. from Prince George, to Salmon Valley. There are slippery sections. Last updated on Tuesday January 31 at 12:09 pm.
126455	Road Condition	Highway 97 Both Directions	2012 01 30 4:04	EMAIL	Slippery Sections from Stoner to Prince George (34.3 km). Updated Mon Jan 30 at 4:04 am. (ID# 126455)
126455	Road Condition	Highway 97 Both Directions	2012 01 30 4:04	IVR	Highway 97, Both Directions. from Stoner, to Prince George. There are slippery sections. Last updated on Monday January 30 at 4:04 am.
126455	Road Condition	Highway 97 Both Directions	2012 01 30 8:01	EMAIL	Slippery Sections from Stoner to Prince George (34.3 km). Updated Mon Jan 30 at 8:01 am. (ID# 126455)
126455	Road Condition	Highway 97 Both Directions	2012 01 30 8:01	IVR	Highway 97, Both Directions. from Stoner, to Prince George. There are slippery sections. Last updated on Monday January 30 at 8:01 am.
126455	Road Condition	Highway 97 Both Directions	2012 01 30 12:17	EMAIL	Slippery Sections from Stoner to Prince George (34.3 km). Updated Mon Jan 30 at 12:17 pm. (ID# 126455)
126455	Road Condition	Highway 97 Both Directions	2012 01 30 12:17	IVR	Highway 97, Both Directions. from Stoner, to Prince George. There are slippery sections. Last updated on Monday January 30 at 12:17 pm.
126455	Road Condition	Highway 97 Both Directions	2012 01 31 7:01	EMAIL	Slippery Sections from Stoner to Prince George (34.3 km). Updated Tue Jan 31 at 7:01 am. (ID# 126455)
126455	Road Condition	Highway 97 Both Directions	2012 01 31 7:01	IVR	Highway 97, Both Directions. from Stoner, to Prince George. There are slippery sections. Last updated on Tuesday January 31 at 7:01 am.
126455	Road Condition	Highway 97 Both Directions	2012 01 31 8:20	EMAIL	Slippery Sections from Stoner to Prince George (34.3 km). Updated Tue Jan 31 at 8:20 am. (ID# 126455)
126455	Road Condition	Highway 97 Both Directions	2012 01 31 8:20	IVR	Highway 97, Both Directions. from Stoner, to Prince George. There are slippery sections. Last updated on Tuesday January 31 at 8:20 am.
126455	Road Condition	Highway 97 Both Directions	2012 01 31 12:10	EMAIL	Slippery Sections from Stoner to Prince George (34.3 km). Updated Tue Jan 31 at 12:10 pm. (ID# 126455)
126455	Road Condition	Highway 97 Both Directions	2012 01 31 12:10	IVR	Highway 97, Both Directions. from Stoner, to Prince George. There are slippery sections. Last updated on Tuesday January 31 at 12:10 pm.
126492	Road Condition	Highway 97 Both Directions	2012 01 30 5:43	EMAIL	Slushy with Slippery Sections from Salmon Valley to McLeod Lake (112.1 km). Updated Mon Jan 30 at 5:43 am. (ID# 126492)
126492	Road Condition	Highway 97 Both Directions	2012 01 30 5:43	IVR	Highway 97, Both Directions. from Salmon Valley, to McLeod Lake. There is slushy with slippery sections. Last updated on Monday January 30 at 5:43 am.
126492	Road Condition	Highway 97 Both Directions	2012 01 30 8:02	EMAIL	Slushy with Slippery Sections from Salmon Valley to McLeod Lake (112.1 km). Updated Mon Jan 30 at 8:02 am. (ID# 126492)
126492	Road Condition	Highway 97 Both Directions	2012 01 30 8:02	IVR	Highway 97, Both Directions. from Salmon Valley, to McLeod Lake. There is slushy with slippery sections. Last updated on Monday January 30 at 8:02 am.
126492	Road Condition	Highway 97 Both Directions	2012 01 30 10:08	EMAIL	Slippery Sections from Salmon Valley to McLeod Lake (112.1 km). Updated Mon Jan 30 at 10:08 am. (ID# 126492)
126492	Road Condition	Highway 97 Both Directions	2012 01 30 10:08	IVR	Highway 97, Both Directions. from Salmon Valley, to McLeod Lake. There are slippery sections. Last updated on Monday January 30 at 10:08 am.
126492	Road Condition	Highway 97 Both Directions	2012 01 30 12:18	EMAIL	Slippery Sections from Salmon Valley to McLeod Lake (112.1 km). Updated Mon Jan 30 at 12:18 pm. (ID# 126492)
126492	Road Condition	Highway 97 Both Directions	2012 01 30 12:18	IVR	Highway 97, Both Directions. from Salmon Valley, to McLeod Lake. There are slippery sections. Last updated on Monday January 30 at 12:18 pm.
126492	Road Condition	Highway 97 Both Directions	2012 01 30 14:09	EMAIL	Slippery Sections from Salmon Valley to McLeod Lake (112.1 km). Updated Mon Jan 30 at 2:09 pm. (ID# 126492)
126492	Road Condition	Highway 97 Both Directions	2012 01 30 14:09	IVR	Highway 97, Both Directions. from Salmon Valley, to McLeod Lake. There are slippery sections. Last updated on Monday January 30 at 2:09 pm.
126492	Road Condition	Highway 97 Both Directions	2012 01 30 17:03	EMAIL	Slippery Sections from Salmon Valley to McLeod Lake (112.1 km). Updated Mon Jan 30 at 5:03 pm. (ID# 126492)
126492	Road Condition	Highway 97 Both Directions	2012 01 30 17:03	IVR	Highway 97, Both Directions. from Salmon Valley, to McLeod Lake. There are slippery sections. Last updated on Monday January 30 at 5:03 pm.
126492	Road Condition	Highway 97 Both Directions	2012 01 31 17:03	EMAIL	Highway 97, Both Directions. from Salmon Valley, to McLeod Lake. There are slippery sections. Last updated on Monday January 30 at 5:03 pm.
126492	Road Condition	Highway 97 Both Directions	2012 01 31 17:03	IVR	Highway 97, Both Directions. from Salmon Valley, to McLeod Lake. There are slippery sections. Last updated on Monday January 30 at 5:03 pm.
126492	Road Condition	Highway 97 Both Directions	2012 01 31 4:10	EMAIL	Highway 97, Both Directions. from Salmon Valley, to McLeod Lake. There are slippery sections. Last updated on Tuesday January 31 at 4:10 am. (ID# 126492)
126492	Road Condition	Highway 97 Both Directions	2012 01 31 4:10	IVR	Highway 97, Both Directions. from Salmon Valley, to McLeod Lake. There are slippery sections. Last updated on Tuesday January 31 at 4:10 am.
126492	Road Condition	Highway 97 Both Directions	2012 01 31 7:02	EMAIL	Compact Snow with Slippery Sections from Salmon Valley to McLeod Lake (112.1 km). Updated Tue Jan 31 at 7:02 am. (ID# 126492)
126492	Road Condition	Highway 97 Both Directions	2012 01 31 7:02	IVR	Highway 97, Both Directions. from Salmon Valley, to McLeod Lake. There is compact snow with slippery sections. Last updated on Tuesday January 31 at 7:02 am.
126492	Road Condition	Highway 97 Both Directions	2012 01 31 8:19	EMAIL	Compact Snow with Slippery Sections from Salmon Valley to McLeod Lake (112.1 km). Updated Tue Jan 31 at 8:19 am. (ID# 126492)
126492	Road Condition	Highway 97 Both Directions	2012 01 31 8:19	IVR	Highway 97, Both Directions. from Salmon Valley, to McLeod Lake. There is compact snow with slippery sections. Last updated on Tuesday January 31 at 8:19 am.
126494	Road Condition	Highway 97 Both Directions	2012 01 30 5:45	EMAIL	Compact Snow with Slushy Sections from McLeod Lake to Junction with Highway 39, south of MacKenzie (16.3 km). Updated Mon Jan 30 at 5:45 am. (ID# 126494)
126494	Road Condition	Highway 97 Both Directions	2012 01 30 5:46	IVR	Highway 97, Both Directions. from McLeod Lake, to Junction with Highway 39, south of MacKenzie. There is compact snow with slushy sections. Last updated on Monday January 30 at 5:46 am.
126494	Road Condition	Highway 97 Both Directions	2012 01 30 8:03	EMAIL	Compact Snow with Slushy Sections from McLeod Lake to Junction with Highway 39, south of MacKenzie (16.3 km). Updated Mon Jan 30 at 8:03 am. (ID# 126494)

S15

S15

S15

[illegible]

S15

S15

S15

128736 Road Condition	Highway 97 Both Directions	2012 02 20 16:54 IVR	Slippery Sections from Salmon Valley to McLeod Lake. There are slippery sections. Last updated on Monday February 20 at 4:54 pm.
128736 Road Condition	Highway 97 Both Directions	2012 02 20 21:35 EMAIL	
128736 Road Condition	Highway 97 Both Directions	2012 02 20 21:35 IVR	Highway 97, Both Directions. from Salmon Valley, to McLeod Lake. There are slippery sections. Last updated on Monday February 20 at 9:35 pm. (ID# 128736)
128743 Road Condition	Highway 97 Both Directions	2012 02 20 16:00 EMAIL	
128743 Road Condition	Highway 97 Both Directions	2012 02 20 16:00 IVR	Highway 97, Both Directions. from Prince George, to Salmon Valley. There is snowing with slippery sections. Last updated on Monday February 20 at 4:00 pm.
128743 Road Condition	Highway 97 Both Directions	2012 02 20 20:03 EMAIL	
128743 Road Condition	Highway 97 Both Directions	2012 02 20 20:03 IVR	Snowing with Slippery Sections from Prince George to Salmon Valley (28.1 km). Updated Mon Feb 20 at 8:03 pm. (ID# 128743)
128743 Road Condition	Highway 97 Both Directions	2012 02 20 21:08 EMAIL	
128743 Road Condition	Highway 97 Both Directions	2012 02 20 21:09 IVR	Highway 97, Both Directions. from Prince George, to Salmon Valley. There is snowing with slippery sections. Last updated on Monday February 20 at 8:03 pm.
128743 Road Condition	Highway 97 Both Directions	2012 02 21 3:47 EMAIL	
128744 Road Condition	Highway 97 Both Directions	2012 02 20 16:01 EMAIL	Travel Advisory in effect due to Freezing Rain from Prince George to Salmon Valley (28.1 km). Please use caution. Updated Mon Feb 20 at 9:08 pm. (ID# 128743)
128744 Road Condition	Highway 97 Both Directions	2012 02 20 16:01 IVR	
128744 Road Condition	Highway 97 Both Directions	2012 02 20 20:03 EMAIL	Highway 97, Both Directions. from Red Rock, to Prince George. There is snowing with slippery sections. Last updated on Monday February 20 at 4:01 pm. (ID# 128744)
128744 Road Condition	Highway 97 Both Directions	2012 02 20 21:07 IVR	
128744 Road Condition	Highway 97 Both Directions	2012 02 20 21:07 EMAIL	Freezing Rain from Prince George to Salmon Valley is now clear. Updated on Tue Feb 21 at 3:47 am. (ID# 128743)
128744 Road Condition	Highway 97 Both Directions	2012 02 20 21:07 IVR	
128744 Road Condition	Highway 97 Both Directions	2012 02 20 21:07 EMAIL	Snowing with Slippery Sections from Red Rock to Prince George (24.4 km). Updated Mon Feb 20 at 4:01 pm. (ID# 128744)
128744 Road Condition	Highway 97 Both Directions	2012 02 20 21:07 IVR	
128744 Road Condition	Highway 97 Both Directions	2012 02 20 21:07 EMAIL	Highway 97, Both Directions. from Red Rock, to Prince George. There is snowing with slippery sections. Last updated on Monday February 20 at 4:01 pm. (ID# 128744)
128744 Road Condition	Highway 97 Both Directions	2012 02 20 21:07 IVR	
128744 Road Condition	Highway 97 Both Directions	2012 02 20 21:07 EMAIL	Travel Advisory in effect due to Freezing Rain from Red Rock to Prince George (24.4 km). Please use caution. Updated Mon Feb 20 at 9:06 pm. (ID# 128744)
128744 Road Condition	Highway 97 Both Directions	2012 02 20 21:07 IVR	
128744 Road Condition	Highway 97 Both Directions	2012 02 21 3:47 EMAIL	Freezing Rain from Red Rock to Prince George is now clear. Updated on Tue Feb 21 at 3:47 am. (ID# 128744)
128744 Road Condition	Highway 97 Both Directions	2012 02 21 3:47 IVR	
128780 Road Condition	Highway 97 Both Directions	2012 02 21 0:05 EMAIL	Limited Visibility with Blowing Snow from McLeod Lake to Junction with Highway 39, south of MacKenzie (16.3 km). Updated Tue Feb 21 at 12:05 am. (ID# 128780)
128780 Road Condition	Highway 97 Both Directions	2012 02 21 0:06 IVR	
128780 Road Condition	Highway 97 Both Directions	2012 02 21 0:43 EMAIL	Highway 97, Both Directions. from McLeod Lake, to Junction with Highway 39, south of MacKenzie. There is limited visibility with blowing snow. Last updated on Tuesday February 21 at 12:06 am.
128780 Road Condition	Highway 97 Both Directions	2012 02 21 0:43 IVR	
128783 Road Condition	Highway 97 Both Directions	2012 02 21 0:42 EMAIL	Limited Visibility with Blowing Snow from McLeod Lake to Junction with Highway 39, south of MacKenzie (16.3 km). Updated Tue Feb 21 at 12:43 am. (ID# 128780)
128783 Road Condition	Highway 97 Both Directions	2012 02 21 0:42 IVR	
128783 Road Condition	Highway 97 Both Directions	2012 02 21 3:36 EMAIL	Highway 97, Both Directions. from Salmon Valley, to McLeod Lake. There is snowing with slippery sections. Last updated on Tuesday February 21 at 12:42 am.
128783 Road Condition	Highway 97 Both Directions	2012 02 21 3:36 IVR	
128800 Road Condition	Highway 97 Both Directions	2012 02 21 3:53 EMAIL	Snowing with Slippery Sections from Salmon Valley to McLeod Lake (112.1 km). Updated Tue Feb 21 at 3:36 am. (ID# 128783)
128800 Road Condition	Highway 97 Both Directions	2012 02 21 3:53 IVR	
128800 Road Condition	Highway 97 Both Directions	2012 02 21 8:09 EMAIL	Highway 97, Both Directions. from Salmon Valley, to McLeod Lake. There is snowing with slippery sections. Last updated on Tuesday February 21 at 3:36 am.
128800 Road Condition	Highway 97 Both Directions	2012 02 21 8:09 IVR	
128800 Road Condition	Highway 97 Both Directions	2012 02 21 13:12 EMAIL	Slippery Sections from Junction with Highway 16, in Prince George to Salmon Valley (28.1 km). Updated Tue Feb 21 at 1:12 pm. (ID# 128800)
128800 Road Condition	Highway 97 Both Directions	2012 02 21 13:12 IVR	
128801 Road Condition	Highway 97 Both Directions	2012 02 21 3:54 EMAIL	Slippery Sections from Red Rock to Prince George (24.4 km). Updated Tue Feb 21 at 3:54 am. (ID# 128801)
128801 Road Condition	Highway 97 Both Directions	2012 02 21 3:54 IVR	
128801 Road Condition	Highway 97 Both Directions	2012 02 21 8:14 EMAIL	Highway 97, Both Directions. from Red Rock, to Prince George. There are slippery sections. Last updated on Tuesday February 21 at 8:14 am. (ID# 128801)
128801 Road Condition	Highway 97 Both Directions	2012 02 21 8:14 IVR	
128801 Road Condition	Highway 97 Both Directions	2012 02 21 13:10 EMAIL	Highway 97, Both Directions. from Red Rock, to Prince George. There are slippery sections. Last updated on Tuesday February 21 at 8:14 am. (ID# 128801)
128801 Road Condition	Highway 97 Both Directions	2012 02 21 13:10 IVR	
128873 Road Condition	Highway 97 Both Directions	2012 02 21 5:48 EMAIL	Compact Snow with Slippery Sections from Salmon Valley to McLeod Lake (112.1 km). Updated Tue Feb 21 at 5:48 am. (ID# 128873)
128873 Road Condition	Highway 97 Both Directions	2012 02 21 5:48 IVR	
128873 Road Condition	Highway 97 Both Directions	2012 02 21 8:14 EMAIL	Highway 97, Both Directions. from Salmon Valley, to McLeod Lake. There is compact snow with slippery sections. Last updated on Tuesday February 21 at 8:14 am.
128873 Road Condition	Highway 97 Both Directions	2012 02 21 8:14 IVR	
128873 Road Condition	Highway 97 Both Directions	2012 02 21 10:54 EMAIL	Compact Snow with Slippery Sections from Salmon Valley to McLeod Lake (112.1 km). Updated Tue Feb 21 at 10:54 am. (ID# 128873)
128873 Road Condition	Highway 97 Both Directions	2012 02 21 10:54 IVR	
128873 Road Condition	Highway 97 Both Directions	2012 02 21 13:14 EMAIL	Highway 97, Both Directions. from Salmon Valley, to McLeod Lake. There is compact snow with slippery sections. Last updated on Tuesday February 21 at 1:14 pm. (ID# 128873)
128873 Road Condition	Highway 97 Both Directions	2012 02 21 13:14 IVR	
128873 Road Condition	Highway 97 Both Directions	2012 02 21 15:14 EMAIL	Slushy with Slippery Sections from Salmon Valley to McLeod Lake (112.1 km). Updated Tue Feb 21 at 3:14 pm. (ID# 128873)
128873 Road Condition	Highway 97 Both Directions	2012 02 21 15:14 IVR	

S15

TRA-2012-00208
Page 296

S15

515

515

S15

Highway 97, Both Directions. from Salmon Valley, to McLeod Lake. There is compact snow with slippery sections. Last updated on Monday March 5 at 3:38 am.

Compact Snow with Slippery Sections from Salmon Valley to McLeod Lake (112.1 km). Updated Mon Mar 5 at 5:50 am. (ID# 130362)

Highway 97, Both Directions. from Salmon Valley, to McLeod Lake. There is compact snow with slippery sections. Last updated on Monday March 5 at 5:50 am.

Slippery Sections from McLeod Lake to Junction with Highway 39, south of MacKenzie (16.3 km). Updated Sun Mar 4 at 6:12 pm. (ID# 130400)

Highway 97, Both Directions. from McLeod Lake, to Junction with Highway 39, south of MacKenzie. There are slippery sections. Last updated on Sunday March 4 at 6:12 pm.

Slippery Sections from McLeod Lake to Junction with Highway 39, south of MacKenzie (16.3 km). Updated Mon Mar 5 at 3:30 am. (ID# 130400)

Highway 97, Both Directions. from McLeod Lake, to Junction with Highway 39, south of MacKenzie. There are slippery sections. Last updated on Monday March 5 at 3:30 am.

Slippery Sections from McLeod Lake to Junction with Highway 39, south of MacKenzie (16.3 km). Updated Mon Mar 5 at 5:51 am. (ID# 130400)

Highway 97, Both Directions. from McLeod Lake, to Junction with Highway 39, south of MacKenzie. There are slippery sections. Last updated on Monday March 5 at 5:51 am.

Slippery Sections from McLeod Lake to Junction with Highway 39, south of MacKenzie (16.3 km). Updated Mon Mar 5 at 9:59 am. (ID# 130400)

Highway 97, Both Directions. from McLeod Lake, to Junction with Highway 39, south of MacKenzie. There are slippery sections. Last updated on Monday March 5 at 9:59 am.

Slippery Sections from McLeod Lake to Junction with Highway 39, south of MacKenzie (16.3 km). Updated Mon Mar 5 at 12:19 pm. (ID# 130400)

Highway 97, Both Directions. from McLeod Lake, to Junction with Highway 39, south of MacKenzie. There are slippery sections. Last updated on Monday March 5 at 12:19 pm.

Slippery Sections from Salmon Valley to McLeod Lake (112.1 km). Updated Mon Mar 5 at 10:01 am. (ID# 130501)

Highway 97, Both Directions. from Salmon Valley, to McLeod Lake. There are slippery sections. Last updated on Monday March 5 at 10:01 am.

Slippery Sections from Salmon Valley to McLeod Lake (112.1 km). Updated Mon Mar 5 at 12:18 pm. (ID# 130501)

Highway 97, Both Directions. from Salmon Valley, to McLeod Lake. There are slippery sections. Last updated on Monday March 5 at 12:18 pm.

Slippery Sections from McLeod Lake to Junction with Highway 39, south of MacKenzie (16.3 km). Updated Mon Mar 5 at 7:24 pm. (ID# 130529)

Highway 97, Both Directions. from McLeod Lake, to Junction with Highway 39, south of MacKenzie. There are slippery sections. Last updated on Monday March 5 at 7:24 pm.

Slippery Sections from McLeod Lake to Junction with Highway 39, south of MacKenzie (16.3 km). Updated Tue Mar 6 at 4:00 am. (ID# 130529)

Highway 97, Both Directions. from McLeod Lake, to Junction with Highway 39, south of MacKenzie. There are slippery sections. Last updated on Tuesday March 6 at 4:00 am.

Slippery Sections from McLeod Lake to Junction with Highway 39, south of MacKenzie (16.3 km). Updated Tue Mar 6 at 8:19 am. (ID# 130529)

Highway 97, Both Directions. from McLeod Lake, to Junction with Highway 39, south of MacKenzie. There are slippery sections. Last updated on Tuesday March 6 at 8:19 am.

Slippery Sections from McLeod Lake to Junction with Highway 39, south of MacKenzie (16.3 km). Updated Tue Mar 6 at 9:58 am. (ID# 130529)

Highway 97, Both Directions. from McLeod Lake, to Junction with Highway 39, south of MacKenzie. There are slippery sections. Last updated on Tuesday March 6 at 9:58 am.

Slippery Sections from McLeod Lake to Junction with Highway 39, south of MacKenzie (16.3 km). Updated Tue Mar 6 at 12:42 pm. (ID# 130529)

Highway 97, Both Directions. from McLeod Lake, to Junction with Highway 39, south of MacKenzie. There are slippery sections. Last updated on Tuesday March 6 at 12:42 pm.

Slippery Sections from McLeod Lake to Junction with Highway 39, south of MacKenzie (16.3 km). Updated Tue Mar 6 at 2:30 pm. (ID# 130529)

Highway 97, Both Directions. from McLeod Lake, to Junction with Highway 39, south of MacKenzie. There are slippery sections. Last updated on Tuesday March 6 at 2:30 pm.

Slippery Sections from McLeod Lake to Junction with Highway 39, south of MacKenzie (16.3 km). Updated Tue Mar 6 at 4:54 pm. (ID# 130529)

Highway 97, Both Directions. from McLeod Lake, to Junction with Highway 39, south of MacKenzie. There are slippery sections. Last updated on Tuesday March 6 at 4:54 pm.

Slippery Sections from McLeod Lake to Junction with Highway 39, south of MacKenzie (16.3 km). Updated Wed Mar 7 at 3:25 am. (ID# 130529)

Highway 97, Both Directions. from McLeod Lake, to Junction with Highway 39, south of MacKenzie. There are slippery sections. Last updated on Wednesday March 7 at 3:25 am.

Snowing with Slippery Sections from Red Rock to Prince George (24.4 km). Updated Thu Mar 8 at 3:18 am. (ID# 130683)

Highway 97, Both Directions. from Red Rock, to Prince George. There is snowing with slippery sections. Last updated on Thursday March 8 at 3:19 am.

Snowing with Slippery Sections from Red Rock to Prince George (24.4 km). Updated Thu Mar 8 at 4:47 am. (ID# 130683)

Highway 97, Both Directions. from Red Rock, to Prince George. There is snowing with slippery sections. Last updated on Thursday March 8 at 4:47 am.

Snowing with Slippery Sections from Red Rock to Prince George (24.4 km). Updated Thu Mar 8 at 5:41 am. (ID# 130683)

Highway 97, Both Directions. from Red Rock, to Prince George. There is snowing with slippery sections. Last updated on Thursday March 8 at 5:41 am.

Snowing with Slippery Sections from Prince George to Salmon Valley (28.1 km). Updated Thu Mar 8 at 3:19 am. (ID# 130684)

Highway 97, Both Directions. from Prince George, to Salmon Valley. There is snowing with slippery sections. Last updated on Thursday March 8 at 3:20 am.

Snowing with Slippery Sections from Prince George to Salmon Valley (28.1 km). Updated Thu Mar 8 at 4:46 am. (ID# 130684)

Highway 97, Both Directions. from Prince George, to Salmon Valley. There is snowing with slippery sections. Last updated on Thursday March 8 at 4:46 am.

515

515

131041 Road Condition	Highway 97 Both Directions	2012 03 12 13:06 IVR	Slippery Sections from Salmon Valley to McLeod Lake (112.1 km). Updated Mon Mar 12 at 1:06 pm.
131041 Road Condition	Highway 97 Both Directions	2012 03 12 13:07 EMAIL	
131041 Road Condition	Highway 97 Both Directions	2012 03 12 13:07 IVR	Slippery Sections from Salmon Valley to McLeod Lake (112.1 km). Updated Mon Mar 12 at 1:07 pm. (ID# 131041)
131041 Road Condition	Highway 97 Both Directions	2012 03 12 17:04 EMAIL	
131041 Road Condition	Highway 97 Both Directions	2012 03 12 17:04 IVR	Slippery Sections from Salmon Valley to McLeod Lake (112.1 km). Updated Mon Mar 12 at 5:04 pm. (ID# 131041)
131041 Road Condition	Highway 97 Both Directions	2012 03 13 3:20 EMAIL	
131041 Road Condition	Highway 97 Both Directions	2012 03 13 3:20 IVR	Slippery Sections from Salmon Valley to McLeod Lake (112.1 km). Updated Tue Mar 13 at 3:20 am. (ID# 131041)
131197 Road Condition	Highway 97 Both Directions	2012 03 13 6:00 EMAIL	
131197 Road Condition	Highway 97 Both Directions	2012 03 13 6:00 IVR	Slippery Sections from Salmon Valley to McLeod Lake (112.1 km). Updated Tue Mar 13 at 6:00 am. (ID# 131197)
131197 Road Condition	Highway 97 Both Directions	2012 03 13 8:34 EMAIL	
131197 Road Condition	Highway 97 Both Directions	2012 03 13 8:34 IVR	Slippery Sections from Salmon Valley to McLeod Lake (112.1 km). Updated Tue Mar 13 at 8:34 am. (ID# 131197)
131197 Road Condition	Highway 97 Both Directions	2012 03 13 12:23 EMAIL	
131197 Road Condition	Highway 97 Both Directions	2012 03 13 12:23 IVR	Slippery Sections from Salmon Valley to McLeod Lake (112.1 km). Updated Tue Mar 13 at 12:23 pm. (ID# 131197)
131846 Road Condition	Highway 97 Both Directions	2012 03 18 6:17 EMAIL	
131846 Road Condition	Highway 97 Both Directions	2012 03 18 6:17 IVR	Slippery Sections from McLeod Lake to Junction with Highway 39, south of MacKenzie (16.3 km). Updated Sun Mar 18 at 6:17 am. (ID# 131846)
131853 Road Condition	Highway 97 Both Directions	2012 03 18 3:46 EMAIL	
131853 Road Condition	Highway 97 Both Directions	2012 03 18 3:46 IVR	Slippery Sections from Prince George to Salmon Valley (28.1 km). Updated Sun Mar 18 at 3:46 am. (ID# 131853)
131854 Road Condition	Highway 97 Both Directions	2012 03 18 3:47 EMAIL	
131854 Road Condition	Highway 97 Both Directions	2012 03 18 3:47 IVR	Slippery Sections from Stoner to Prince George (34.3 km). Updated Sun Mar 18 at 3:47 am. (ID# 131854)
131911 Road Condition	Highway 97 Both Directions	2012 03 18 6:20 EMAIL	
131911 Road Condition	Highway 97 Both Directions	2012 03 18 6:20 IVR	Slippery Sections from McLeod Lake to Junction with Highway 39, south of MacKenzie (16.3 km). Updated Sun Mar 18 at 6:20 am. (ID# 131911)
131911 Road Condition	Highway 97 Both Directions	2012 03 18 9:03 EMAIL	
131911 Road Condition	Highway 97 Both Directions	2012 03 18 9:03 IVR	Slippery Sections from McLeod Lake to Junction with Highway 39, south of MacKenzie. There are slippery sections. Last updated on Sunday March 18 at 9:03 am.
131911 Road Condition	Highway 97 Both Directions	2012 03 18 12:36 EMAIL	
131911 Road Condition	Highway 97 Both Directions	2012 03 18 12:36 IVR	Slippery Sections from McLeod Lake to Junction with Highway 39, south of MacKenzie. There are slippery sections. Last updated on Sunday March 18 at 12:36 pm.
131912 Road Condition	Highway 97 Both Directions	2012 03 18 6:30 EMAIL	
131912 Road Condition	Highway 97 Both Directions	2012 03 18 6:30 IVR	Slippery Sections from Salmon Valley to McLeod Lake (112.1 km). Updated Sun Mar 18 at 6:30 am. (ID# 131912)
131912 Road Condition	Highway 97 Both Directions	2012 03 18 9:02 EMAIL	
131912 Road Condition	Highway 97 Both Directions	2012 03 18 9:02 IVR	Slippery Sections from Salmon Valley to McLeod Lake (112.1 km). Updated Sun Mar 18 at 9:02 am. (ID# 131912)
131912 Road Condition	Highway 97 Both Directions	2012 03 18 12:32 EMAIL	
131912 Road Condition	Highway 97 Both Directions	2012 03 18 12:32 IVR	Slippery Sections from Salmon Valley to McLeod Lake (112.1 km). Updated Mon Mar 19 at 8:42 am. (ID# 132003)
132003 Road Condition	Highway 97 Both Directions	2012 03 19 8:42 EMAIL	
132003 Road Condition	Highway 97 Both Directions	2012 03 19 8:42 IVR	Slippery Sections from Salmon Valley to McLeod Lake (112.1 km). Updated Mon Mar 19 at 8:42 am. (ID# 132003)
132009 Road Condition	Highway 97 Both Directions	2012 03 19 8:38 EMAIL	
132009 Road Condition	Highway 97 Both Directions	2012 03 19 8:38 IVR	Slippery Sections from McLeod Lake to Junction with Highway 39, south of MacKenzie (16.3 km). Updated Mon Mar 19 at 8:38 am. (ID# 132009)
132009 Road Condition	Highway 97 Both Directions	2012 03 19 8:39 EMAIL	
132009 Road Condition	Highway 97 Both Directions	2012 03 19 8:39 IVR	Slippery Sections from McLeod Lake to Junction with Highway 39, south of MacKenzie. There are slippery sections. Last updated on Monday March 19 at 8:39 am.
132009 Road Condition	Highway 97 Both Directions	2012 03 19 8:39 IVR	
132016 Road Condition	Highway 97 Both Directions	2012 03 19 8:40 EMAIL	Slippery Sections from McLeod Lake to Junction with Highway 39, south of MacKenzie (16.3 km). Updated Mon Mar 19 at 8:40 am. (ID# 132016)
132016 Road Condition	Highway 97 Both Directions	2012 03 19 8:41 IVR	
132085 Road Condition	Highway 97 Both Directions	2012 03 20 4:47 EMAIL	Slippery Sections from Stoner to Prince George (34.3 km). Updated Tue Mar 20 at 4:47 am. (ID# 132085)
132085 Road Condition	Highway 97 Both Directions	2012 03 20 4:47 IVR	
132085 Road Condition	Highway 97 Both Directions	2012 03 20 8:58 EMAIL	Slippery Sections from Stoner to Prince George. There is snowing with slippery sections. Last updated on Tuesday March 20 at 8:58 am. (ID# 132085)
132085 Road Condition	Highway 97 Both Directions	2012 03 20 8:58 IVR	
132087 Road Condition	Highway 97 Both Directions	2012 03 20 4:48 EMAIL	Slippery Sections from Prince George to Salmon Valley (28.1 km). Updated Tue Mar 20 at 4:48 am. (ID# 132087)
132087 Road Condition	Highway 97 Both Directions	2012 03 20 4:48 IVR	
132087 Road Condition	Highway 97 Both Directions	2012 03 20 8:58 EMAIL	Slippery Sections from Prince George to Salmon Valley (28.1 km). Updated Tue Mar 20 at 8:58 am. (ID# 132087)
132087 Road Condition	Highway 97 Both Directions	2012 03 20 8:58 IVR	

515

73814 Road Condition	Highway 97 Northbound	2009 01 11 0:54	IVR	Highway 97, Northbound. from McLeod Lake, to Junction with Highway 39, south of MacKenzie. There is compact snow with slippery sections. Last updated on Sunday January 11 at 12:54 am.
73814 Road Condition	Highway 97 Northbound	2009 01 11 6:52	EMAIL	Compact Snow with Slippery Sections from McLeod Lake to Junction with Highway 39, south of MacKenzie (16.3 km). Updated Sun Jan 11 at 6:52 am. (ID# 73814)
73814 Road Condition	Highway 97 Northbound	2009 01 11 6:52	IVR	Highway 97, Northbound. from McLeod Lake, to Junction with Highway 39, south of MacKenzie. There is compact snow with slippery sections. Last updated on Sunday January 11 at 6:52 am.
73814 Road Condition	Highway 97 Northbound	2009 01 11 9:08	EMAIL	Slushy with Slippery Sections from McLeod Lake to Junction with Highway 39, south of MacKenzie (16.3 km). Updated Sun Jan 11 at 9:08 am. (ID# 73814)
73814 Road Condition	Highway 97 Northbound	2009 01 11 9:08	IVR	Highway 97, Northbound. from McLeod Lake, to Junction with Highway 39, south of MacKenzie. There is slushy with slippery sections. Last updated on Sunday January 11 at 9:08 am.
73814 Road Condition	Highway 97 Northbound	2009 01 11 13:25	EMAIL	Slushy with Slippery Sections from McLeod Lake to Junction with Highway 39, south of MacKenzie (16.3 km). Updated Sun Jan 11 at 1:25 pm. (ID# 73814)
73814 Road Condition	Highway 97 Northbound	2009 01 11 13:25	IVR	Highway 97, Northbound. from McLeod Lake, to Junction with Highway 39, south of MacKenzie. There is slushy with slippery sections. Last updated on Sunday January 11 at 1:25 pm.
73814 Road Condition	Highway 97 Northbound	2009 01 11 13:26	EMAIL	Slushy with Slippery Sections from McLeod Lake to Junction with Highway 39, south of MacKenzie (16.3 km). Updated Sun Jan 11 at 1:26 pm. (ID# 73814)
73814 Road Condition	Highway 97 Northbound	2009 01 11 13:26	IVR	Highway 97, Northbound. from McLeod Lake, to Junction with Highway 39, south of MacKenzie. There is slushy with slippery sections. Last updated on Sunday January 11 at 1:26 pm.
73814 Road Condition	Highway 97 Northbound	2009 01 11 13:27	EMAIL	Slushy with Slippery Sections from McLeod Lake to Junction with Highway 39, south of MacKenzie (16.3 km). Updated Sun Jan 11 at 1:27 pm. (ID# 73814)
73814 Road Condition	Highway 97 Northbound	2009 01 11 13:28	IVR	Highway 97, Northbound. from McLeod Lake, to Junction with Highway 39, south of MacKenzie. There is slushy with slippery sections. Last updated on Sunday January 11 at 1:28 pm.
73814 Road Condition	Highway 97 Northbound	2009 01 12 2:47	EMAIL	Slushy with Slippery Sections from McLeod Lake to Junction with Highway 39, south of MacKenzie (16.3 km). Updated Mon Jan 12 at 2:47 am. (ID# 73814)
73814 Road Condition	Highway 97 Northbound	2009 01 12 2:47	IVR	Highway 97, Northbound. from McLeod Lake, to Junction with Highway 39, south of MacKenzie. There is slushy with slippery sections. Last updated on Monday January 12 at 2:47 am.
80670 Road Condition	Highway 97 Northbound	2009 03 17 8:14	EMAIL	Slippery Sections from Prince George to Salmon Valley (22.9 km). Updated Tue Mar 17 at 8:14 am. (ID# 80670)
80670 Road Condition	Highway 97 Northbound	2009 03 17 8:15	IVR	Highway 97, Northbound. from Prince George, to Salmon Valley. There are slippery sections. Last updated on Tuesday March 17 at 8:15 am.
81309 Road Condition	Highway 97 Northbound	2009 03 25 6:23	EMAIL	Slippery Sections from Salmon Valley to McLeod Lake (112.1 km). Updated Wed Mar 25 at 6:23 am. (ID# 81309)
81309 Road Condition	Highway 97 Northbound	2009 03 25 6:23	IVR	Highway 97, Northbound. from Salmon Valley, to McLeod Lake. There are slippery sections. Last updated on Wednesday March 25 at 6:23 am.
86352 Road Condition	Highway 97 Northbound	2009 11 22 17:10	IVR	Highway 97, Northbound. from Prince George, to 10 kilometers north of Salmon Valley. There are slippery sections. Last updated on Sunday November 22 at 5:10 pm.
86352 Road Condition	Highway 97 Northbound	2009 11 23 4:51	IVR	Highway 97, Northbound. from Prince George, to 10 kilometers north of Salmon Valley. There are slippery sections. Last updated on Monday November 23 at 4:51 am.
86352 Road Condition	Highway 97 Northbound	2009 11 23 4:51	IVR	Highway 97, Northbound. from Prince George, to 10 kilometers north of Salmon Valley. There are slippery sections. Last updated on Monday November 23 at 4:51 am.
86352 Road Condition	Highway 97 Northbound	2009 11 23 4:52	IVR	Highway 97, Northbound. from Prince George, to 10 kilometers north of Salmon Valley. There are slippery sections. Last updated on Monday November 23 at 4:52 am.
86352 Road Condition	Highway 97 Northbound	2009 11 23 4:52	IVR	Highway 97, Northbound. from Prince George, to 10 kilometers north of Salmon Valley. There are slippery sections. Last updated on Monday November 23 at 4:52 am.
86352 Road Condition	Highway 97 Northbound	2009 11 23 4:52	EMAIL	Slippery Sections from Prince George to 10 km north of Salmon Valley (32.8 km). Updated Mon Nov 23 at 4:52 am. (ID# 86352)
86352 Road Condition	Highway 97 Northbound	2009 11 23 10:12	EMAIL	Slippery Sections from Prince George to 10 km north of Salmon Valley (32.8 km). Updated Mon Nov 23 at 10:12 am. (ID# 86352)
86352 Road Condition	Highway 97 Northbound	2009 11 23 10:12	IVR	Highway 97, Northbound. from Prince George, to 10 kilometers north of Salmon Valley. There are slippery sections. Last updated on Monday November 23 at 10:12 am.
95857 Road Condition	Highway 97 Northbound	2010 02 25 5:33	EMAIL	Slippery Sections from Prince George to Salmon Valley (22.8 km). Updated Thu Feb 25 at 5:33 am. (ID# 95857)
95857 Road Condition	Highway 97 Northbound	2010 02 25 6:49	IVR	Highway 97, Northbound. from Prince George, to Salmon Valley. There are slippery sections. Last updated on Thursday February 25 at 6:49 am.
95857 Road Condition	Highway 97 Northbound	2010 02 25 9:33	EMAIL	Slippery Sections from Prince George to Salmon Valley (22.8 km). Updated Thu Feb 25 at 9:33 am. (ID# 95857)
95857 Road Condition	Highway 97 Northbound	2010 02 25 9:33	IVR	Highway 97, Northbound. from Prince George, to Salmon Valley. There are slippery sections. Last updated on Thursday February 25 at 9:33 am.
100607 Road Condition	Highway 97 Northbound	2010 11 13 4:01	EMAIL	Slushy with Slippery Sections from Stoner to Prince George (34.3 km). Updated Sat Nov 13 at 4:01 am. (ID# 100607)
100607 Road Condition	Highway 97 Northbound	2010 11 13 4:01	IVR	Highway 97, Northbound. from Stoner, to Prince George. There is slushy with slippery sections. Last updated on Saturday November 13 at 4:01 am.
100607 Road Condition	Highway 97 Northbound	2010 11 13 4:50	EMAIL	Slushy with Slippery Sections from Stoner to Prince George (34.3 km). Updated Sat Nov 13 at 4:50 am. (ID# 100607)
100607 Road Condition	Highway 97 Northbound	2010 11 13 4:50	IVR	Highway 97, Northbound. from Stoner, to Prince George. There is slushy with slippery sections. Last updated on Saturday November 13 at 4:50 am.
100607 Road Condition	Highway 97 Northbound	2010 11 13 8:50	EMAIL	Slushy with Slippery Sections from Stoner to Prince George (34.3 km). Updated Sat Nov 13 at 8:50 am. (ID# 100607)
100607 Road Condition	Highway 97 Northbound	2010 11 13 8:50	IVR	Highway 97, Northbound. from Stoner, to Prince George. There is slushy with slippery sections. Last updated on Saturday November 13 at 8:50 am.
100607 Road Condition	Highway 97 Northbound	2010 11 13 9:22	EMAIL	Slippery Sections from Stoner to Prince George (34.3 km). Updated Sat Nov 13 at 9:22 am. (ID# 100607)
100607 Road Condition	Highway 97 Northbound	2010 11 13 9:22	IVR	Highway 97, Northbound. from Stoner, to Prince George. There are slippery sections. Last updated on Saturday November 13 at 9:22 am.
100607 Road Condition	Highway 97 Northbound	2010 11 13 12:29	EMAIL	Slippery Sections from Stoner to Prince George (34.3 km). Updated Sat Nov 13 at 12:29 pm. (ID# 100607)
100607 Road Condition	Highway 97 Northbound	2010 11 13 12:29	IVR	Highway 97, Northbound. from Stoner, to Prince George. There are slippery sections. Last updated on Saturday November 13 at 12:29 pm.
101989 Road Condition	Highway 97 Northbound	2010 11 26 5:42	EMAIL	Snowing with Slippery Sections from Prince George to Salmon Valley (28.1 km). Updated Fri Nov 26 at 5:42 am. (ID# 101989)
101989 Road Condition	Highway 97 Northbound	2010 11 26 5:42	IVR	Highway 97, Northbound. from Prince George, to Salmon Valley. There is snowing with slippery sections. Last updated on Friday November 26 at 5:42 am.
101989 Road Condition	Highway 97 Northbound	2010 11 26 8:46	EMAIL	Snowing with Slippery Sections from Prince George to Salmon Valley (28.1 km). Updated Fri Nov 26 at 8:46 am. (ID# 101989)
101989 Road Condition	Highway 97 Northbound	2010 11 26 8:46	IVR	Highway 97, Northbound. from Prince George, to Salmon Valley. There is snowing with slippery sections. Last updated on Friday November 26 at 8:46 am.
101989 Road Condition	Highway 97 Northbound	2010 11 26 12:32	EMAIL	Snowing with Slippery Sections from Prince George to Salmon Valley is now clear. Updated on Fri Nov 26 at 12:32 pm. (ID# 101989)
106817 Road Condition	Highway 97 Northbound	2011 01 14 12:54	EMAIL	Limited Visibility with Blowing Snow from Prince George to 10 km north of Salmon Valley (38.1 km). Updated Fri Jan 14 at 12:54 pm. (ID# 106817)
106817 Road Condition	Highway 97 Northbound	2011 01 14 12:54	IVR	Highway 97, Northbound. from Prince George, to 10 kilometers north of Salmon Valley. There is limited visibility with blowing snow. Last updated on Friday January 14 at 12:54 pm.
116985 Road Condition	Highway 97 Northbound	2011 10 22 8:40	EMAIL	Slippery Sections from Bear Lake to Junction with Highway 39, south of MacKenzie (93.7 km). Updated Sat Oct 22 at 8:40 am. (ID# 116985)

116985 Road Condition	Highway 97 Northbound	2011 10 22 8:40 IVR	Highway 97, Northbound. from Bear Lake, to Junction with Highway 39, south of MacKenzie. There are slippery sections. Last updated on Saturday October 22 at 8:40 am.
117530 Road Condition	Highway 97 Northbound	2011 11 02 5:48 EMAIL	Slushy with Slippery Sections from McLeod Lake to Junction with Highway 39, south of MacKenzie (16.3 km). Updated Wed Nov 2 at 5:48 am. (ID# 117530)
117530 Road Condition	Highway 97 Northbound	2011 11 02 5:48 IVR	Highway 97, Northbound. from McLeod Lake, to Junction with Highway 39, south of MacKenzie. There is slushy with slippery sections. Last updated on Wednesday November 2 at 5:48 am.
117542 Road Condition	Highway 97 Northbound	2011 11 02 9:27 EMAIL	Slushy with Slippery Sections from McLeod Lake to Junction with Highway 39, south of MacKenzie (16.3 km). Updated Wed Nov 2 at 9:27 am. (ID# 117542)
117542 Road Condition	Highway 97 Northbound	2011 11 02 9:28 IVR	Highway 97, Northbound. from McLeod Lake, to Junction with Highway 39, south of MacKenzie. There is slushy with slippery sections. Last updated on Wednesday November 2 at 9:28 am.
120144 Road Condition	Highway 97 Northbound	2011 11 26 21:54 EMAIL	Compact Snow with Slippery Sections from McLeod Lake to Junction with Highway 39, south of MacKenzie (16.3 km). Updated Sat Nov 26 at 9:54 pm. (ID# 120144)
120144 Road Condition	Highway 97 Northbound	2011 11 26 21:54 IVR	Highway 97, Northbound. from McLeod Lake, to Junction with Highway 39, south of MacKenzie. There is compact snow with slippery sections. Last updated on Saturday November 26 at 9:54 pm.
130351 Road Condition	Highway 97 Northbound	2012 03 04 6:06 EMAIL	Compact Snow with Slippery Sections from Salmon Valley to McLeod Lake (112.1 km). Updated Sun Mar 4 at 6:06 am. (ID# 130351)
130351 Road Condition	Highway 97 Northbound	2012 03 04 6:07 IVR	Highway 97, Northbound. from Salmon Valley, to McLeod Lake. There is compact snow with slippery sections. Last updated on Sunday March 4 at 6:07 am.
130351 Road Condition	Highway 97 Northbound	2012 03 04 8:18 EMAIL	Compact Snow with Slippery Sections from Salmon Valley to McLeod Lake (112.1 km). Updated Sun Mar 4 at 8:18 am. (ID# 130351)
130351 Road Condition	Highway 97 Northbound	2012 03 04 8:18 IVR	Highway 97, Northbound. from Salmon Valley, to McLeod Lake. There is compact snow with slippery sections. Last updated on Sunday March 4 at 8:18 am.
130351 Road Condition	Highway 97 Northbound	2012 03 04 8:59 EMAIL	Compact Snow with Slippery Sections from Salmon Valley to McLeod Lake (112.1 km). Updated Sun Mar 4 at 8:59 am. (ID# 130351)
130351 Road Condition	Highway 97 Northbound	2012 03 04 8:59 IVR	Highway 97, Northbound. from Salmon Valley, to McLeod Lake. There is compact snow with slippery sections. Last updated on Sunday March 4 at 8:59 am.
83661 Road Condition	Highway 97 Southbound	2009 10 26 5:40 IVR	Highway 97, Southbound. at Junction with Highway 39, south of MacKenzie. There is slushy with slippery sections. Last updated on Monday October 26 at 5:40 am.
83661 Road Condition	Highway 97 Southbound	2009 10 26 5:40 IVR	Highway 97, Southbound. at Junction with Highway 39, south of MacKenzie. There is slushy with slippery sections. Last updated on Monday October 26 at 5:40 am.
83661 Road Condition	Highway 97 Southbound	2009 10 26 5:41 EMAIL	Slushy with Slippery Sections at Junction with Highway 39, south of MacKenzie. Updated Mon Oct 26 at 5:41 am. (ID# 83661)
101991 Road Condition	Highway 97 Southbound	2010 11 26 5:44 EMAIL	Snowing with Slippery Sections from Prince George to Stoner (34.3 km). Updated Fri Nov 26 at 5:44 am. (ID# 101991)
101991 Road Condition	Highway 97 Southbound	2010 11 26 5:45 IVR	Highway 97, Southbound. from Prince George, to Stoner. There is snowing with slippery sections. Last updated on Friday November 26 at 5:45 am.
101991 Road Condition	Highway 97 Southbound	2010 11 26 8:47 EMAIL	Snowing with Slippery Sections from Prince George to Stoner (34.3 km). Updated Fri Nov 26 at 8:47 am. (ID# 101991)
101991 Road Condition	Highway 97 Southbound	2010 11 26 8:47 IVR	Highway 97, Southbound. from Prince George, to Stoner. There is snowing with slippery sections. Last updated on Friday November 26 at 8:47 am.
101991 Road Condition	Highway 97 Southbound	2010 11 26 12:29 EMAIL	Snowing with Slippery Sections from Prince George to Stoner is now clear. Updated on Fri Nov 26 at 12:29 pm. (ID# 101991)
115211 Road Condition	Highway 97 Southbound	2011 04 14 8:36 EMAIL	Slushy with Slippery Sections at Junction with Highway 39, south of MacKenzie. Updated Thu Apr 14 at 8:36 am. (ID# 115211)
115211 Road Condition	Highway 97 Southbound	2011 04 14 8:36 IVR	Highway 97, Southbound. at Junction with Highway 39, south of MacKenzie. There is slushy with slippery sections. Last updated on Thursday April 14 at 8:36 am.
117248 Road Condition	Highway 97 Southbound	2011 10 28 5:36 EMAIL	Slushy with Slippery Sections from Junction with Highway 39, south of MacKenzie to McLeod Lake (16.3 km). Updated Fri Oct 28 at 5:36 am. (ID# 117248)
117248 Road Condition	Highway 97 Southbound	2011 10 28 5:36 IVR	Highway 97, Southbound. from Junction with Highway 39, south of MacKenzie, to McLeod Lake. There is slushy with slippery sections. Last updated on Friday October 28 at 5:36 am.
117541 Road Condition	Highway 97 Southbound	2011 11 02 9:26 EMAIL	Slushy with Slippery Sections from Junction with Highway 39, south of MacKenzie to McLeod Lake (16.3 km). Updated Wed Nov 2 at 9:26 am. (ID# 117541)
117541 Road Condition	Highway 97 Southbound	2011 11 02 9:26 IVR	Highway 97, Southbound. from Junction with Highway 39, south of MacKenzie, to McLeod Lake. There is slushy with slippery sections. Last updated on Wednesday November 2 at 9:26 am.

519

Id	Type	Road Name	Accepted Time	Advisory		Advisory Message
				Method	Operator	
73389	Incident	Highway 97 Both Directions	2009-01-06 6:38	EMAIL	S15	Police Incident from Prince George to 28 km north of Prince George (28 km). The road is reduced to single lane alternating traffic. Updated on Tue Jan 6 at 6:38 am. (ID# 73389)
73389	Incident	Highway 97 Both Directions	2009-01-06 6:38	IVR		Highway 97, Both Directions. from Prince George, to 28 kilometers north of Prince George. The road is reduced to single lane alternating traffic, because of a police incident. Last updated on Tuesday January 6 at 6:38 am.
77133	Incident	Highway 97 Both Directions	2009-02-09 13:01	EMAIL		Collision 20 km south of Bear Lake. The road is reduced to single lane alternating traffic. Updated on Mon Feb 9 at 1:01 pm. (ID# 77133)
77133	Incident	Highway 97 Both Directions	2009-02-09 13:01	IVR		Highway 97, Both Directions. 20 kilometers south of Bear Lake. The road is reduced to single lane alternating traffic, because of a collision. Last updated on Monday February 9 at 1:01 pm.
77133	Incident	Highway 97 Both Directions	2009-02-09 13:05	EMAIL		Collision 20 km south of Bear Lake. The road is reduced to single lane alternating traffic. Updated on Mon Feb 9 at 1:05 pm. (ID# 77133)
77133	Incident	Highway 97 Both Directions	2009-02-09 13:05	IVR		Highway 97, Both Directions. 20 kilometers south of Bear Lake. The road is reduced to single lane alternating traffic, because of a collision. Last updated on Monday February 9 at 1:05 pm.
79354	Incident	Highway 97 Southbound	2009-03-05 8:24	EMAIL		Collision from Prince George to Junction with Highway 16, in Prince George (5.2 km). The road is reduced to single lane alternating traffic. Updated on Thu Mar 5 at 8:24 am. (ID# 79354)
79354	Incident	Highway 97 Southbound	2009-03-05 8:24	IVR		Highway 97, Southbound. from Prince George, to Junction with Highway 16, in Prince George. The road is reduced to single lane alternating traffic, because of a collision. Last updated on Thursday March 5 at 8:24 am.
79354	Incident	Highway 97 Southbound	2009-03-05 8:31	EMAIL		Collision from Prince George to Junction with Highway 16, in Prince George is now clear. Updated on Thu Mar 5 at 8:31 am. (ID# 79354)
79360	Incident	Highway 97 Both Directions	2009-03-05 8:37	EMAIL		Collision from Junction with Highway 16, in Prince George to 4 km north of Junction with Highway 16, in Prince George (4 km). The road is reduced to single lane alternating traffic. Updated on Thu Mar 5 at 8:37 am. (ID# 79360)
79360	Incident	Highway 97 Both Directions	2009-03-05 8:37	IVR		Highway 97, Both Directions. from Junction with Highway 16, in Prince George, to 4 kilometers north of Junction with Highway 16, in Prince George. The road is reduced to single lane alternating traffic, because of a collision. Last updated on Thursday March 5 at 8:37 am.
79360	Incident	Highway 97 Both Directions	2009-03-05 8:39	EMAIL		Collision from Junction with Highway 16, in Prince George to .5 km north of John Hart Bridge, in Prince George (4 km). The road is reduced to single lane alternating traffic. Updated on Thu Mar 5 at 8:36 am. (ID# 79360)
79360	Incident	Highway 97 Both Directions	2009-03-05 8:40	IVR		Highway 97, Both Directions. from Junction with Highway 16, in Prince George, to .5 kilometers north of John Hart Bridge, in Prince George. The road is reduced to single lane alternating traffic, because of a collision. Last updated on Thursday March 5 at 8:40 am.
79360	Incident	Highway 97 Both Directions	2009-03-05 8:40	IVR		Highway 97, Both Directions. from Junction with Highway 16, in Prince George, to .5 kilometers north of John Hart Bridge, in Prince George. The road is reduced to single lane alternating traffic, because of a collision. Last updated on Thursday March 5 at 8:40 am.
79360	Incident	Highway 97 Both Directions	2009-03-05 11:37	EMAIL		Collision from Junction with Highway 16, in Prince George to 4 km north of Junction with Highway 16, in Prince George is now clear. Updated on Thu Mar 5 at 11:37 am. (ID# 79360)
81028	Incident	Highway 97 Both Directions	2009-03-21 5:38	EMAIL		Vehicle Stall from Bear Lake to 32 km north of Bear Lake (32 km). The road is reduced to single lane alternating traffic. Updated on Sat Mar 21 at 5:38 am. (ID# 81028)
81028	Incident	Highway 97 Both Directions	2009-03-21 5:38	IVR		Highway 97, Both Directions. from Bear Lake, to 32 kilometers north of Bear Lake. The road is reduced to single lane alternating traffic, because of a vehicle stall. Last updated on Saturday March 21 at 5:38 am.
81028	Incident	Highway 97 Both Directions	2009-03-21 17:15	EMAIL		Vehicle Stall from Bear Lake to 32 km north of Bear Lake is now clear. Updated on Sat Mar 21 at 5:15 pm. (ID# 81028)
82242	Incident	Highway 97 Both Directions	2009-04-17 12:53	EMAIL		Wash Out 22.5 km south of Junction with Highway 16, in Prince George to 22.5 km south of Prince George (5.2 km). The road is reduced to single lane alternating traffic. Updated on Fri Apr 17 at 12:53 pm. (ID# 82242)
82242	Incident	Highway 97 Both Directions	2009-04-17 12:53	IVR		Highway 97, Both Directions. from 22.5 kilometers south of Junction with Highway 16, in Prince George, to 22.5 kilometers south of Prince George. The road is reduced to single lane alternating traffic, because of a wash out. Last updated on Friday April 17 at 12:53 pm.
82242	Incident	Highway 97 Both Directions	2009-04-17 18:01	EMAIL		Wash Out 22.5 km south of Junction with Highway 16, in Prince George to 22.5 km south of Prince George (5.2 km). The road is reduced to single lane alternating traffic. Updated on Fri Apr 17 at 6:01 pm. (ID# 82242)

82242 Incident	Highway 97 Both Directions	2009-04-17 18:01 IVR	S15	Highway 97, Both Directions. from 22.5 kilometers south of Junction with Highway 16, in Prince George, to 22.5 kilometers south of Prince George. The road is reduced to single lane alternating traffic, because of a wash out. Last updated on Friday April 17 at 6:01 pm.
82242 Incident	Highway 97 Both Directions	2009-04-17 18:28 EMAIL		Wash Out 22.5 km south of Junction with Highway 16, in Prince George. The road is reduced to single lane alternating traffic. Updated on Fri Apr 17 at 6:28 pm. (ID# 82242)
82242 Incident	Highway 97 Both Directions	2009-04-17 18:28 IVR		Highway 97, Both Directions. 22.5 kilometers south of Junction with Highway 16, in Prince George. The road is reduced to single lane alternating traffic, because of a wash out. Last updated on Friday April 17 at 6:28 pm.
82242 Incident	Highway 97 Both Directions	2009-04-17 19:31 EMAIL		Wash Out 22.5 km south of Junction with Highway 16, in Prince George. The road is reduced to single lane alternating traffic. Updated on Fri Apr 17 at 7:31 pm. (ID# 82242)
82242 Incident	Highway 97 Both Directions	2009-04-17 19:31 IVR		Highway 97, Both Directions. 22.5 kilometers south of Junction with Highway 16, in Prince George. The road is reduced to single lane alternating traffic, because of a wash out. Last updated on Friday April 17 at 7:31 pm.
82242 Incident	Highway 97 Both Directions	2009-04-17 23:45 EMAIL		Wash Out 22.5 km south of Junction with Highway 16, in Prince George. The road is reduced to single lane alternating traffic. Updated on Fri Apr 17 at 11:45 pm. (ID# 82242)
82242 Incident	Highway 97 Both Directions	2009-04-17 23:45 IVR		Highway 97, Both Directions. 22.5 kilometers south of Junction with Highway 16, in Prince George. The road is reduced to single lane alternating traffic, because of a wash out. Last updated on Friday April 17 at 11:45 pm.
82242 Incident	Highway 97 Both Directions	2009-04-18 4:32 EMAIL		Wash Out 22.5 km south of Junction with Highway 16, in Prince George. The road is reduced to single lane alternating traffic. Updated on Sat Apr 18 at 4:32 am. (ID# 82242)
82242 Incident	Highway 97 Both Directions	2009-04-18 4:32 IVR		Highway 97, Both Directions. 22.5 kilometers south of Junction with Highway 16, in Prince George. The road is reduced to single lane alternating traffic, because of a wash out. Last updated on Saturday April 18 at 4:32 am.
82244 Incident	Highway 97 Both Directions	2009-04-17 17:56 EMAIL		Closed in both directions 40 km north of Prince George because of Collision. Updated on Fri Apr 17 at 5:56 pm. (ID# 82244)
82244 Incident	Highway 97 Both Directions	2009-04-17 17:56 IVR		Highway 97, Both Directions. 40 kilometers north of Prince George. The road is closed, because of a collision. Last updated on Friday April 17 at 5:56 pm.
82244 Incident	Highway 97 Both Directions	2009-04-17 23:45 EMAIL		Road reopened 40 km north of Prince George. Updated on Fri Apr 17 at 11:45 pm. (ID# 82244)
82597 Incident	Highway 16 Both Directions	2009-06-08 13:49 EMAIL		Closed in both directions 25 km west of Prince George because of Collision. Updated on Mon Jun 8 at 1:49 pm. (ID# 82597)
82597 Incident	Highway 16 Both Directions	2009-06-08 13:49 IVR		Highway 16, Both Directions. 25 kilometers west of Prince George. The road is closed, because of a collision. Last updated on Monday June 8 at 1:49 pm.
82597 Incident	Highway 16 Both Directions	2009-06-08 13:52 EMAIL		Closed in both directions 25 km west of Prince George because of Collision. Updated on Mon Jun 8 at 1:52 pm. (ID# 82597)
82597 Incident	Highway 16 Both Directions	2009-06-08 13:52 IVR		Highway 16, Both Directions. 25 kilometers west of Prince George. The road is closed, because of a collision. Last updated on Monday June 8 at 1:52 pm.
82597 Incident	Highway 16 Both Directions	2009-06-08 13:54 EMAIL		Closed in both directions 25 km west of Prince George because of Collision. Updated on Mon Jun 8 at 1:54 pm. (ID# 82597)
82597 Incident	Highway 16 Both Directions	2009-06-08 13:54 IVR		Highway 16, Both Directions. 25 kilometers west of Prince George. The road is closed, because of a collision. Last updated on Monday June 8 at 1:54 pm.
82597 Incident	Highway 16 Both Directions	2009-06-08 13:57 EMAIL		Closed in both directions 25 km west of Prince George because of Collision. Updated on Mon Jun 8 at 1:57 pm. (ID# 82597)
82597 Incident	Highway 16 Both Directions	2009-06-08 13:57 IVR		Highway 16, Both Directions. 25 kilometers west of Prince George. The road is closed, because of a collision. Last updated on Monday June 8 at 1:57 pm.
82597 Incident	Highway 16 Both Directions	2009-06-08 14:00 EMAIL		Closed in both directions 25 km west of Prince George at Mud River Bridge because of Collision. Updated on Mon Jun 8 at 2:00 pm. (ID# 82597)
82597 Incident	Highway 16 Both Directions	2009-06-08 14:00 IVR		Highway 16, Both Directions. 25 kilometers west of Prince George. The road is closed at Mud River Bridge, because of a collision. Last updated on Monday June 8 at 2:00 pm.
82598 Incident	Highway 16 Both Directions	2009-06-08 14:08 EMAIL		Closed in both directions 25 km west of Prince George because of Collision. Detour via Lower Mud, McBride Timber Road North. Updated on Mon Jun 8 at 2:08 pm. (ID# 82598)
82598 Incident	Highway 16 Both Directions	2009-06-08 14:08 IVR		Highway 16, Both Directions. 25 kilometers west of Prince George. The road is closed, because of a collision. Last updated on Monday June 8 at 2:08 pm.
82598 Incident	Highway 16 Both Directions	2009-06-08 16:35 EMAIL		Closed in both directions 25 km west of Prince George because of Collision. Detour via Lower Mud, McBride Timber Road North. Estimated time of opening 8:00 pm. Confidence Moderate. Updated on Mon Jun 8 at 4:35 pm. (ID# 82598)

82598 Incident	Highway 16 Both Directions	2009-06-08 16:36 IVR	Highway 16, Both Directions. 25 kilometers west of Prince George. The road is closed, because of a collision. Estimated time of opening 8:00 pm. Last updated on Monday June 8 at 4:36 pm.
82598 Incident	Highway 16 Both Directions	2009-06-08 18:11 EMAIL	Collision 25 km west of Prince George. The road is reduced to single lane alternating traffic. Estimated time of opening 8:00 pm. Confidence Moderate. Updated on Mon Jun 8 at 6:11 pm. (ID# 82598)
82598 Incident	Highway 16 Both Directions	2009-06-08 18:12 IVR	Highway 16, Both Directions. 25 kilometers west of Prince George. The road is reduced to single lane alternating traffic, because of a collision. Estimated time of opening 8:00 pm. Last updated on Monday June 8 at 6:12 pm.
82633 Incident	Highway 39 Both Directions	2009-06-16 10:53 EMAIL	Collision 4 km south of MacKenzie. The road is reduced to single lane alternating traffic. Updated on Tue Jun 16 at 10:53 am. (ID# 82633)
82633 Incident	Highway 39 Both Directions	2009-06-16 10:53 IVR	Highway 39, Both Directions. 4 kilometers south of MacKenzie. The road is reduced to single lane alternating traffic, because of a collision. Last updated on Tuesday June 16 at 10:53 am.
82826 Incident	Highway 97 Both Directions	2009-07-31 18:48 EMAIL	Closed in both directions 8 km north of McLeod Lake because of Hydro Lines Down. Updated on Fri Jul 31 at 6:48 pm. (ID# 82826)
82826 Incident	Highway 97 Both Directions	2009-07-31 18:48 IVR	Highway 97, Both Directions. 8 kilometers north of McLeod Lake. The road is closed, because of hydro lines down. Last updated on Friday July 31 at 6:48 pm.
82826 Incident	Highway 97 Both Directions	2009-07-31 19:12 EMAIL	Road reopened 8 km north of McLeod Lake. Updated on Fri Jul 31 at 7:12 pm. (ID# 82826)
83102 Incident	Highway 97 Both Directions	2009-10-07 11:25 EMAIL	Collision at Prince George. The road is reduced to single lane alternating traffic. Updated on Wed Oct 7 at 11:25 am. (ID# 83102)
83102 Incident	Highway 97 Both Directions	2009-10-07 11:25 EMAIL	Collision at Prince George. The road is reduced to single lane alternating traffic. Updated on Wed Oct 7 at 11:25 am. (ID# 83102)
83102 Incident	Highway 97 Both Directions	2009-10-07 11:25 IVR	Highway 97, Both Directions. at Prince George. The road is reduced to single lane alternating traffic, because of a collision. Last updated on Wednesday October 7 at 11:25 am.
83102 Incident	Highway 97 Both Directions	2009-10-07 15:52 EMAIL	Collision at Prince George. The road is reduced to single lane alternating traffic. Updated on Wed Oct 7 at 3:52 pm. (ID# 83102)
83102 Incident	Highway 97 Both Directions	2009-10-07 15:52 IVR	Highway 97, Both Directions. at Prince George. The road is reduced to single lane alternating traffic, because of a collision. Last updated on Wednesday October 7 at 3:52 pm.
83102 Incident	Highway 97 Both Directions	2009-10-07 15:53 EMAIL	Collision at Prince George. The road is reduced to single lane alternating traffic. Updated on Wed Oct 7 at 3:53 pm. (ID# 83102)
83102 Incident	Highway 97 Both Directions	2009-10-07 15:53 IVR	Highway 97, Both Directions. at Prince George. The road is reduced to single lane alternating traffic, because of a collision. Last updated on Wednesday October 7 at 3:53 pm.
84930 Incident	Highway 16 Eastbound	2009-11-10 13:13 EMAIL	Vehicle Recovery 38 km east of Slim Creek to Crescent Spur (634 m). Updated on Tue Nov 10 at 1:13 pm. (ID# 84930)
84930 Incident	Highway 16 Eastbound	2009-11-10 13:14 IVR	Highway 16, Eastbound. from 38 kilometers east of Slim Creek, to Crescent Spur. There is a vehicle recovery. Last updated on Tuesday November 10 at 1:14 pm.
84930 Incident	Highway 16 Eastbound	2009-11-10 14:17 EMAIL	Vehicle Recovery 38 km east of Slim Creek to Crescent Spur is now clear. Updated on Tue Nov 10 at 2:17 pm. (ID# 84930)
85011 Incident	Highway 16 Both Directions	2009-11-11 9:14 EMAIL	Vehicle Recovery 90 km east of Prince George. The road is reduced to single lane alternating traffic with up to 20 minutes delay. Updated on Wed Nov 11 at 9:14 am. (ID# 85011)
85011 Incident	Highway 16 Both Directions	2009-11-11 9:15 IVR	Highway 16, Both Directions. 90 kilometers east of Prince George. The road is reduced to single lane alternating traffic with up to 20 minutes delay, because of a vehicle recovery. Last updated on Wednesday November 11 at 9:15 am.
85011 Incident	Highway 16 Both Directions	2009-11-11 13:34 EMAIL	Vehicle Recovery 90 km east of Prince George. The road is reduced to single lane alternating traffic with up to 20 minutes delay. Updated on Wed Nov 11 at 1:34 pm. (ID# 85011)
85011 Incident	Highway 16 Both Directions	2009-11-11 13:34 IVR	Highway 16, Both Directions. 90 kilometers east of Prince George. The road is reduced to single lane alternating traffic with up to 20 minutes delay, because of a vehicle recovery. Last updated on Wednesday November 11 at 1:34 pm.
85011 Incident	Highway 16 Both Directions	2009-11-12 0:12 EMAIL	Vehicle Recovery 90 km east of Prince George. The road is reduced to single lane alternating traffic with up to 20 minutes delay. Updated on Thu Nov 12 at 12:12 am. (ID# 85011)
85011 Incident	Highway 16 Both Directions	2009-11-12 0:12 IVR	Highway 16, Both Directions. 90 kilometers east of Prince George. The road is reduced to single lane alternating traffic with up to 20 minutes delay, because of a vehicle recovery. Last updated on Thursday November 12 at 12:12 am.
85011 Incident	Highway 16 Both Directions	2009-11-12 7:19 EMAIL	Vehicle Recovery 90 km east of Prince George. The road is reduced to single lane alternating traffic with up to 20 minutes delay. Updated on Thu Nov 12 at 7:19 am. (ID# 85011)

S15

85011 Incident	Highway 16 Both Directions	2009-11-12 7:19 IVR	Highway 16, Both Directions. 90 kilometers east of Prince George. The road is reduced to single lane alternating traffic with up to 20 minutes delay, because of a vehicle recovery. Last updated on Thursday November 12 at 7:19 am.
85544 Incident	Highway 97 Both Directions	2009-11-16 9:05 EMAIL	Collision 15 km north of Prince George. The road is reduced to single lane alternating traffic. Updated on Mon Nov 16 at 9:05 am. (ID# 85544)
85544 Incident	Highway 97 Both Directions	2009-11-16 9:06 IVR	Highway 97, Both Directions. 15 kilometers north of Prince George. The road is reduced to single lane alternating traffic, because of a collision. Last updated on Monday November 16 at 9:06 am.
85788 Incident	Highway 16 Both Directions	2009-11-18 8:39 EMAIL	Vehicle Recovery 25 km east of Slim Creek. Updated on Wed Nov 18 at 8:39 am. (ID# 85788)
85788 Incident	Highway 16 Both Directions	2009-11-18 8:39 IVR	Highway 16, Both Directions. 25 kilometers east of Slim Creek. There is a vehicle recovery. Last updated on Wednesday November 18 at 8:39 am.
85788 Incident	Highway 16 Both Directions	2009-11-18 14:29 EMAIL	Vehicle Recovery 25 km east of Slim Creek. Updated on Wed Nov 18 at 2:29 pm. (ID# 85788)
85788 Incident	Highway 16 Both Directions	2009-11-18 14:29 IVR	Highway 16, Both Directions. 25 kilometers east of Slim Creek. There is a vehicle recovery. Last updated on Wednesday November 18 at 2:29 pm.
86452 Incident	Highway 97 Both Directions	2009-11-23 10:11 EMAIL	Vehicle Recovery 15 km north of Salmon Valley. The road is reduced to single lane alternating traffic. Updated on Mon Nov 23 at 10:11 am. (ID# 86452)
86452 Incident	Highway 97 Both Directions	2009-11-23 10:11 IVR	Highway 97, Both Directions. 15 kilometers north of Salmon Valley. The road is reduced to single lane alternating traffic, because of a vehicle recovery. Last updated on Monday November 23 at 10:11 am.
87207 Incident	Highway 16 Both Directions	2009-12-01 9:02 EMAIL	Collision 20 km east of Prince George. The road is reduced to single lane alternating traffic. Updated on Tue Dec 1 at 9:02 am. (ID# 87207)
87207 Incident	Highway 16 Both Directions	2009-12-01 9:02 IVR	Highway 16, Both Directions. 20 kilometers east of Prince George. The road is reduced to single lane alternating traffic, because of a collision. Last updated on Tuesday December 1 at 9:02 am.
87264 Incident	Highway 97 Both Directions	2009-12-02 19:02 IVR	Highway 97, Both Directions. from Stoner, to Prince George. The road is reduced to single lane alternating traffic, because of a vehicle incident. Last updated on Wednesday December 2 at 7:02 pm.
87264 Incident	Highway 97 Both Directions	2009-12-02 19:06 EMAIL	Vehicle Incident from Stoner to Prince George (39.5 km). The road is reduced to single lane alternating traffic. Updated on Wed Dec 2 at 7:06 pm. (ID# 87264)
88486 Incident	Highway 16 Both Directions	2009-12-17 7:49 EMAIL	Closed in both directions 50 km west of Prince George because of Collision. Updated on Thu Dec 17 at 7:49 am. (ID# 88486)
88486 Incident	Highway 16 Both Directions	2009-12-17 7:49 IVR	Highway 16, Both Directions. 50 kilometers west of Prince George. The road is closed, because of a collision. Last updated on Thursday December 17 at 7:49 am.
88486 Incident	Highway 16 Both Directions	2009-12-17 8:26 EMAIL	Collision 50 km west of Prince George. The road is reduced to single lane alternating traffic. Updated on Thu Dec 17 at 8:26 am. (ID# 88486)
88486 Incident	Highway 16 Both Directions	2009-12-17 8:26 IVR	Highway 16, Both Directions. 50 kilometers west of Prince George. The road is reduced to single lane alternating traffic, because of a collision. Last updated on Thursday December 17 at 8:26 am.
88486 Incident	Highway 16 Both Directions	2009-12-17 9:19 EMAIL	Collision 50 km west of Prince George is now clear. Updated on Thu Dec 17 at 9:19 am. (ID# 88486)
90546 Incident	Highway 16 Both Directions	2010-01-06 20:38 EMAIL	Closed in both directions 11 km east of Bednesti because of Vehicle Incident. Updated on Wed Jan 6 at 8:38 pm. (ID# 90546)
90546 Incident	Highway 16 Both Directions	2010-01-06 20:38 IVR	Highway 16, Both Directions. 11 kilometers east of Bednesti. The road is closed, because of a vehicle incident. Last updated on Wednesday January 6 at 8:38 pm.
90546 Incident	Highway 16 Both Directions	2010-01-07 1:02 EMAIL	Closed in both directions 11 km east of Bednesti because of Vehicle Incident. Updated on Thu Jan 7 at 1:02 am. (ID# 90546)
90546 Incident	Highway 16 Both Directions	2010-01-07 1:02 IVR	Highway 16, Both Directions. 11 kilometers east of Bednesti. The road is closed, because of a vehicle incident. Last updated on Thursday January 7 at 1:02 am.
90546 Incident	Highway 16 Both Directions	2010-01-07 1:04 EMAIL	Vehicle Incident 11 km east of Bednesti. The road is reduced to single lane alternating traffic. Updated on Thu Jan 7 at 1:04 am. (ID# 90546)
90546 Incident	Highway 16 Both Directions	2010-01-07 1:04 IVR	Highway 16, Both Directions. 11 kilometers east of Bednesti. The road is reduced to single lane alternating traffic, because of a vehicle incident. Last updated on Thursday January 7 at 1:04 am.
90546 Incident	Highway 16 Both Directions	2010-01-07 3:22 EMAIL	Vehicle Incident 11 km east of Bednesti is now clear. Updated on Thu Jan 7 at 3:22 am. (ID# 90546)

S15

90685 Incident	Highway 16 Both Directions	2010-01-08 18:07 EMAIL	Closed in both directions 50 km west of Prince George because of Vehicle Incident. Updated on Fri Jan 8 at 6:07 pm. (ID# 90685)
90685 Incident	Highway 16 Both Directions	2010-01-08 18:08 IVR	Highway 16, Both Directions. 50 kilometers west of Prince George. The road is closed, because of a vehicle incident. Last updated on Friday January 8 at 6:08 pm.
90685 Incident	Highway 16 Both Directions	2010-01-08 19:23 EMAIL	Road reopened 50 km west of Prince George. Updated on Fri Jan 8 at 7:23 pm. (ID# 90685)
90937 Incident	Highway 16 Both Directions	2010-01-10 20:06 EMAIL	Closed in both directions 30 km east of Purden because of Material Spill. Estimated Time of Opening: 9:00 pm. Updated on Sun Jan 10 at 8:06 pm. (ID# 90937)
90937 Incident	Highway 16 Both Directions	2010-01-10 20:06 EMAIL	Closed in both directions 30 km east of Purden because of Material Spill. Estimated Time of Opening: 9:00 pm. Updated on Sun Jan 10 at 8:06 pm. (ID# 90937)
90937 Incident	Highway 16 Both Directions	2010-01-10 20:06 IVR	Highway 16, Both Directions. 30 kilometers east of Purden. The road is closed, because of a material spill. Last updated on Sunday January 10 at 8:06 pm.
90937 Incident	Highway 16 Both Directions	2010-01-10 20:06 IVR	Highway 16, Both Directions. 30 kilometers east of Purden. The road is closed, because of a material spill. Last updated on Sunday January 10 at 8:06 pm.
90937 Incident	Highway 16 Both Directions	2010-01-10 21:39 EMAIL	Road reopened 30 km east of Purden. Updated on Sun Jan 10 at 9:39 pm. (ID# 90937)
96547 Incident	Highway 16 Both Directions	2010-03-08 12:02 EMAIL	Vehicle Recovery from Purden to Slim Creek (61.2 km). The road is reduced to single lane alternating traffic. Updated on Mon Mar 8 at 12:02 pm. (ID# 96547)
96547 Incident	Highway 16 Both Directions	2010-03-08 12:02 IVR	Highway 16, Both Directions. from Purden, to Slim Creek. The road is reduced to single lane alternating traffic, because of a vehicle recovery. Last updated on Monday March 8 at 12:02 pm.
96547 Incident	Highway 16 Both Directions	2010-03-08 16:26 EMAIL	Vehicle Recovery from Purden to Slim Creek is now clear. Updated on Mon Mar 8 at 4:26 pm. (ID# 96547)
98481 Incident	Highway 97 Northbound	2010-06-13 21:36 EMAIL	Vehicle Incident from Prince George to 1 km north of Salmon Valley (29.1 km). Lane closure in effect. Updated on Sun Jun 13 at 9:36 pm. (ID# 98481)
98481 Incident	Highway 97 Northbound	2010-06-13 21:36 IVR	Highway 97, Northbound. from Prince George, to 1 kilometer north of Salmon Valley. A lane closure is in effect, because of a vehicle incident. Last updated on Sunday June 13 at 9:36 pm.
98482 Incident	Highway 97 Both Directions	2010-06-13 21:44 EMAIL	Closed in both directions at Sponaule Road, 1 km north of Salmon Valley because of Collision. Updated on Sun Jun 13 at 9:44 pm. (ID# 98482)
98482 Incident	Highway 97 Both Directions	2010-06-13 21:45 IVR	Highway 97, Both Directions. at Sponaule Road, 1 kilometer north of Salmon Valley. The road is closed, because of a collision. Last updated on Sunday June 13 at 9:45 pm.
98482 Incident	Highway 97 Both Directions	2010-06-14 1:53 EMAIL	Closed in both directions at Sponaule Road, 1 km north of Salmon Valley because of Collision. Updated on Mon Jun 14 at 1:53 am. (ID# 98482)
98482 Incident	Highway 97 Both Directions	2010-06-14 1:53 IVR	Highway 97, Both Directions. at Sponaule Road, 1 kilometer north of Salmon Valley. The road is closed, because of a collision. Last updated on Monday June 14 at 1:53 am.
98482 Incident	Highway 97 Both Directions	2010-06-14 6:24 EMAIL	Closed in both directions at Sponaule Road, 1 km north of Salmon Valley because of Collision. Updated on Mon Jun 14 at 6:24 am. (ID# 98482)
98482 Incident	Highway 97 Both Directions	2010-06-14 6:24 IVR	Highway 97, Both Directions. at Sponaule Road, 1 kilometer north of Salmon Valley. The road is closed, because of a collision. Last updated on Monday June 14 at 6:24 am.
98482 Incident	Highway 97 Both Directions	2010-06-14 7:44 EMAIL	Road reopened 1 km north of Salmon Valley. Updated on Mon Jun 14 at 7:44 am. (ID# 98482)
98607 Incident	Highway 16 Both Directions	2010-07-09 8:16 EMAIL	Closed in both directions on Highway 16 at intersection with 22nd Avenue in Prince George because of Police Incident. Detour in effect via city streets. Updated on Fri Jul 9 at 8:16 am. (ID# 98607)
98607 Incident	Highway 16 Both Directions	2010-07-09 8:18 IVR	Highway 16, Both Directions. at intersection with 22nd Avenue in Prince George. The road is closed, because of a police incident. Detour in effect via city streets. Last updated on Friday July 9 at 8:18 am.
98607 Incident	Highway 16 Both Directions	2010-07-09 10:50 EMAIL	Road reopened at Prince George. Updated on Fri Jul 9 at 10:50 am. (ID# 98607)
98818 Incident	Highway 97 Southbound	2010-08-17 12:13 EMAIL	Closed 14 km south of Salmon Valley because of Collision. Detour in effect for small vehicles only. Updated on Tue Aug 17 at 12:13 pm. (ID# 98818)
98818 Incident	Highway 97 Southbound	2010-08-17 12:14 IVR	Highway 97, Southbound. 14 kilometers south of Salmon Valley. The road is closed, because of a collision. Detour in effect for small vehicles only. Last updated on Tuesday August 17 at 12:14 pm.
98818 Incident	Highway 97 Southbound	2010-08-17 15:37 EMAIL	Road reopened 14 km south of Salmon Valley. Updated on Tue Aug 17 at 3:37 pm. (ID# 98818)
100566 Incident	Highway 97 Both Directions	2010-11-12 10:28 EMAIL	Vehicle Recovery 10 km south of Prince George. The road is reduced to single lane alternating traffic. Updated on Fri Nov 12 at 10:28 am. (ID# 100566)

S15

100566 Incident	Highway 97 Both Directions	2010-11-12 10:28 IVR		Highway 97, Both Directions. 10 kilometers south of Prince George. The road is reduced to single lane alternating traffic, because of a vehicle recovery. Last updated on Friday November 12 at 10:28 am.
100566 Incident	Highway 97 Both Directions	2010-11-12 10:28 EMAIL		Vehicle Recovery 10 km south of Prince George. The road is reduced to single lane alternating traffic. Updated on Fri Nov 12 at 10:28 am. (ID# 100566)
100566 Incident	Highway 97 Both Directions	2010-11-12 10:28 IVR		Highway 97, Both Directions. 10 kilometers south of Prince George. The road is reduced to single lane alternating traffic, because of a vehicle recovery. Last updated on Friday November 12 at 10:28 am.
100568 Incident	Highway 97 Both Directions	2010-11-12 12:26 EMAIL		Closed in both directions from Prince George to 10 km north of Prince George (10 km) because of Hydro Lines Down. Updated on Fri Nov 12 at 12:26 pm. (ID# 100568)
100568 Incident	Highway 97 Both Directions	2010-11-12 12:27 IVR		Highway 97, Both Directions. from Prince George, to 10 kilometers north of Prince George. The road is closed, because of hydro lines down. Last updated on Friday November 12 at 12:27 pm.
100568 Incident	Highway 97 Both Directions	2010-11-12 12:38 EMAIL		Road reopened from Prince George to 10 km north of Prince George. Updated on Fri Nov 12 at 12:38 pm. (ID# 100568)
100880 Incident	Highway 16 Both Directions	2010-11-15 20:53 EMAIL		Closed in both directions 41 km west of Prince George because of Vehicle Incident. Estimated time of opening 12 midnight, confidence low. Next update 10:30 pm. Updated on Mon Nov 15 at 8:53 pm. (ID# 100880)
100880 Incident	Highway 16 Both Directions	2010-11-15 20:54 IVR		Highway 16, Both Directions. 41 kilometers west of Prince George. The road is closed, because of a vehicle incident. Estimated time of opening 12 midnight, confidence low. Next update 10:30 pm. Last updated on Monday November 15 at 8:54 pm.
100880 Incident	Highway 16 Both Directions	2010-11-15 21:58 EMAIL		Road reopened 41 km west of Prince George. Updated on Mon Nov 15 at 9:58 pm. (ID# 100880)
101006 Incident	Highway 39 Both Directions	2010-11-16 18:34 EMAIL		Closed in both directions from Junction with Highway 97 North to 1 km south of MacKenzie (24.5 km) because of Vehicle Incident. Updated on Tue Nov 16 at 6:34 pm. (ID# 101006)
101006 Incident	Highway 39 Both Directions	2010-11-16 18:34 IVR		Highway 39, Both Directions. from Junction with Highway 97 North, to 1 kilometer south of MacKenzie. The road is closed, because of a vehicle incident. Last updated on Tuesday November 16 at 6:34 pm.
101006 Incident	Highway 39 Both Directions	2010-11-16 21:12 EMAIL		Closed in both directions from Junction with Highway 97 North to 1 km south of MacKenzie (24.5 km) because of Vehicle Incident. Detour available. Updated on Tue Nov 16 at 9:12 pm. (ID# 101006)
101006 Incident	Highway 39 Both Directions	2010-11-16 23:06 EMAIL		Closed in both directions from Junction with Highway 97 North to 1 km south of MacKenzie (24.5 km) because of Vehicle Incident. Detour available. Updated on Tue Nov 16 at 11:06 pm. (ID# 101006)
101006 Incident	Highway 39 Both Directions	2010-11-16 23:06 IVR		Highway 39, Both Directions. from Junction with Highway 97 North, to 1 kilometer south of MacKenzie. The road is closed, because of a vehicle incident. Last updated on Tuesday November 16 at 11:06 pm.
101006 Incident	Highway 39 Both Directions	2010-11-16 23:58 EMAIL		Closed in both directions from Junction with Highway 97 North to 1 km south of MacKenzie (24.5 km) because of Vehicle Incident. Detour available. Updated on Tue Nov 16 at 11:58 pm. (ID# 101006)
101006 Incident	Highway 39 Both Directions	2010-11-16 23:58 IVR		Highway 39, Both Directions. from Junction with Highway 97 North, to 1 kilometer south of MacKenzie. The road is closed, because of a vehicle incident. Last updated on Tuesday November 16 at 11:58 pm.
101006 Incident	Highway 39 Both Directions	2010-11-17 4:40 EMAIL		Closed in both directions from Junction with Highway 97 North to 1 km south of MacKenzie (24.5 km) because of Vehicle Incident. Detour available. Updated on Wed Nov 17 at 4:40 am. (ID# 101006)
101006 Incident	Highway 39 Both Directions	2010-11-17 4:40 IVR		Highway 39, Both Directions. from Junction with Highway 97 North, to 1 kilometer south of MacKenzie. The road is closed, because of a vehicle incident. Last updated on Wednesday November 17 at 4:40 am.
101006 Incident	Highway 39 Both Directions	2010-11-17 7:31 EMAIL		Closed in both directions from Junction with Highway 97 North to 1 km south of MacKenzie (24.5 km) because of Vehicle Incident. Detour available. Estimated time of opening 9:00 am, confidence level low. Next update at 9:00 am. Updated on Wed Nov 17 at 7:31 am. (ID# 101006)
101006 Incident	Highway 39 Both Directions	2010-11-17 7:31 IVR		Highway 39, Both Directions. from Junction with Highway 97 North, to 1 kilometer south of MacKenzie. The road is closed, because of a vehicle incident. Estimated time of opening 9:00 am, confidence level low. Next update at 9:00 am. Last updated on Wednesday November 17 at 7:31 am.

S15

101006 Incident	Highway 39 Both Directions	2010-11-17 8:50 EMAIL	Closed in both directions from Junction with Highway 97 North to 1 km south of MacKenzie (24.5 km) because of Vehicle Incident. Detour available. Estimated time of opening 9:00 am, confidence level low. Next update at 9:00 am. Updated on Wed Nov 17 at 8:50 am. (ID# 101006)
101006 Incident	Highway 39 Both Directions	2010-11-17 8:50 IVR	Highway 39, Both Directions. from Junction with Highway 97 North, to 1 kilometer south of MacKenzie. The road is closed, because of a vehicle incident. Estimated time of opening 9:00 am, confidence level low. Next update at 9:00 am. Last updated on Wednesday November 17 at 8:50 am.
101006 Incident	Highway 39 Both Directions	2010-11-17 9:24 EMAIL	Closed in both directions from Junction with Highway 97 North to 1 km south of MacKenzie (24.5 km) because of Vehicle Incident. Detour available. Estimated time of opening 2:00 pm, confidence level low. Next update at 12 noon. Updated on Wed Nov 17 at 9:24 am. (ID# 101006)
101006 Incident	Highway 39 Both Directions	2010-11-17 9:25 IVR	Highway 39, Both Directions. from Junction with Highway 97 North, to 1 kilometer south of MacKenzie. The road is closed, because of a vehicle incident. Estimated time of opening 2:00 pm, confidence level low. Next update at 12 noon. Last updated on Wednesday November 17 at 9:25 am.
101006 Incident	Highway 39 Both Directions	2010-11-17 10:44 EMAIL	Closed in both directions from Junction with Highway 97 North to 1 km south of MacKenzie (24.5 km) because of Vehicle Incident. Detour available. Estimated time of opening 4:00 pm, confidence level low. Next update at 4:00 pm. Updated on Wed Nov 17 at 10:44 am. (ID# 101006)
101006 Incident	Highway 39 Both Directions	2010-11-17 10:45 IVR	Highway 39, Both Directions. from Junction with Highway 97 North, to 1 kilometer south of MacKenzie. The road is closed, because of a vehicle incident. Estimated time of opening 4:00 pm, confidence level low. Next update at 4:00 pm. Last updated on Wednesday November 17 at 10:45 am.
101006 Incident	Highway 39 Both Directions	2010-11-17 10:45 IVR	Highway 39, Both Directions. from Junction with Highway 97 North, to 1 kilometer south of MacKenzie. The road is closed, because of a vehicle incident. Estimated time of opening 4:00 pm, confidence level low. Next update at 4:00 pm. Last updated on Wednesday November 17 at 10:45 am.
101006 Incident	Highway 39 Both Directions	2010-11-17 11:18 EMAIL	Road reopened from Junction with Highway 97 North to 1 km south of MacKenzie. Updated on Wed Nov 17 at 11:18 am. (ID# 101006)
101298 Incident	Highway 16 Both Directions	2010-11-18 8:11 EMAIL	Vehicle Recovery 50 km west of Prince George. The road is reduced to single lane alternating traffic. Updated on Thu Nov 18 at 8:11 am. (ID# 101298)
101298 Incident	Highway 16 Both Directions	2010-11-18 8:11 IVR	Highway 16, Both Directions. 50 kilometers west of Prince George. The road is reduced to single lane alternating traffic, because of a vehicle recovery. Last updated on Thursday November 18 at 8:11 am.
101298 Incident	Highway 16 Both Directions	2010-11-18 8:14 EMAIL	Vehicle Recovery 30 km west of Prince George. The road is reduced to single lane alternating traffic. Updated on Thu Nov 18 at 8:14 am. (ID# 101298)
101298 Incident	Highway 16 Both Directions	2010-11-18 8:14 IVR	Highway 16, Both Directions. 30 kilometers west of Prince George. The road is reduced to single lane alternating traffic, because of a vehicle recovery. Last updated on Thursday November 18 at 8:14 am.
101298 Incident	Highway 16 Both Directions	2010-11-18 14:11 EMAIL	Vehicle Recovery 30 km west of Prince George is now clear. Updated on Thu Nov 18 at 2:11 pm. (ID# 101298)
101331 Incident	Highway 97 Both Directions	2010-11-18 14:14 EMAIL	Vehicle Incident 1 km north of Bear Lake. The road is reduced to single lane alternating traffic. Updated on Thu Nov 18 at 2:14 pm. (ID# 101331)
101331 Incident	Highway 97 Both Directions	2010-11-18 14:14 IVR	Highway 97, Both Directions. 1 kilometer north of Bear Lake. The road is reduced to single lane alternating traffic, because of a vehicle incident. Last updated on Thursday November 18 at 2:14 pm.
103598 Incident	Highway 16 Both Directions	2010-12-12 5:28 EMAIL	Vehicle Recovery 4 km east of Purden. The road is reduced to single lane alternating traffic. Updated on Sun Dec 12 at 5:28 am. (ID# 103598)
103598 Incident	Highway 16 Both Directions	2010-12-12 5:28 IVR	Highway 16, Both Directions. 4 kilometers east of Purden. The road is reduced to single lane alternating traffic, because of a vehicle recovery. Last updated on Sunday December 12 at 5:28 am.
103598 Incident	Highway 16 Both Directions	2010-12-12 9:52 EMAIL	Vehicle Recovery 4 km east of Purden. The road is reduced to single lane alternating traffic. Updated on Sun Dec 12 at 9:52 am. (ID# 103598)
103598 Incident	Highway 16 Both Directions	2010-12-12 9:52 IVR	Highway 16, Both Directions. 4 kilometers east of Purden. The road is reduced to single lane alternating traffic, because of a vehicle recovery. Last updated on Sunday December 12 at 9:52 am.
103598 Incident	Highway 16 Both Directions	2010-12-12 17:34 EMAIL	Vehicle Recovery 4 km east of Purden. The road is reduced to single lane alternating traffic. Updated on Sun Dec 12 at 5:34 pm. (ID# 103598)

S15

103598 Incident	Highway 16 Both Directions	2010-12-12 17:34 IVR	Highway 16, Both Directions. 4 kilometers east of Purden. The road is reduced to single lane alternating traffic, because of a vehicle recovery. Last updated on Sunday December 12 at 5:34 pm.
103598 Incident	Highway 16 Both Directions	2010-12-12 22:45 EMAIL	Vehicle Recovery 4 km east of Purden is now clear. Updated on Sun Dec 12 at 10:45 pm. (ID# 103598)
103908 Incident	Highway 16 Both Directions	2010-12-14 10:15 EMAIL	Closed in both directions 10 km west of Prince George because of Collision. Updated on Tue Dec 14 at 10:15 am. (ID# 103908)
103908 Incident	Highway 16 Both Directions	2010-12-14 10:15 IVR	Highway 16, Both Directions. 10 kilometers west of Prince George. The road is closed, because of a collision. Last updated on Tuesday December 14 at 10:15 am.
103908 Incident	Highway 16 Both Directions	2010-12-14 10:16 EMAIL	Closed in both directions 10 km west of Prince George because of Collision. Next update 12:00 pm. Updated on Tue Dec 14 at 10:16 am. (ID# 103908)
103908 Incident	Highway 16 Both Directions	2010-12-14 10:17 IVR	Highway 16, Both Directions. 10 kilometers west of Prince George. The road is closed, because of a collision. Next update at 12:00 pm. Last updated on Tuesday December 14 at 10:17 am.
103908 Incident	Highway 16 Both Directions	2010-12-14 11:59 EMAIL	Closed in both directions 10 km west of Prince George because of Collision. Next update 12:00 pm. Updated on Tue Dec 14 at 11:59 am. (ID# 103908)
103908 Incident	Highway 16 Both Directions	2010-12-14 11:59 IVR	Highway 16, Both Directions. 10 kilometers west of Prince George. The road is closed, because of a collision. Next update at 12:00 pm. Last updated on Tuesday December 14 at 11:59 am.
103908 Incident	Highway 16 Both Directions	2010-12-14 12:01 EMAIL	Closed in both directions 10 km west of Prince George because of Collision. Next update 12:00 pm. Updated on Tue Dec 14 at 12:01 pm. (ID# 103908)
103908 Incident	Highway 16 Both Directions	2010-12-14 12:01 IVR	Highway 16, Both Directions. 10 kilometers west of Prince George. The road is closed, because of a collision. Next update at 12:00 pm. Last updated on Tuesday December 14 at 12:01 pm.
103908 Incident	Highway 16 Both Directions	2010-12-14 12:05 EMAIL	Closed in both directions 10 km west of Prince George because of Collision. Next update 2:00 pm. Updated on Tue Dec 14 at 12:05 pm. (ID# 103908)
103908 Incident	Highway 16 Both Directions	2010-12-14 12:05 IVR	Highway 16, Both Directions. 10 kilometers west of Prince George. The road is closed, because of a collision. Next update at 2:00 pm. Last updated on Tuesday December 14 at 12:05 pm.
103908 Incident	Highway 16 Both Directions	2010-12-14 14:09 EMAIL	Road reopened 10 km west of Prince George. Updated on Tue Dec 14 at 2:09 pm. (ID# 103908)
103912 Incident	Highway 97 Both Directions	2010-12-14 11:49 EMAIL	Vehicle Incident 4 km south of Bear Lake. The road is reduced to single lane alternating traffic. Updated on Tue Dec 14 at 11:49 am. (ID# 103912)
103912 Incident	Highway 97 Both Directions	2010-12-14 11:50 IVR	Highway 97, Both Directions. 4 kilometers south of Bear Lake. The road is reduced to single lane alternating traffic, because of a vehicle incident. Last updated on Tuesday December 14 at 11:50 am.
103912 Incident	Highway 97 Both Directions	2010-12-14 12:07 EMAIL	Closed in both directions 4 km south of Bear Lake because of Vehicle Incident. Next update 2:00 pm. Updated on Tue Dec 14 at 12:07 pm. (ID# 103912)
103912 Incident	Highway 97 Both Directions	2010-12-14 12:08 IVR	Highway 97, Both Directions. 4 kilometers south of Bear Lake. The road is closed, because of a vehicle incident. Next update at 2:00 pm. Last updated on Tuesday December 14 at 12:08 pm.
103912 Incident	Highway 97 Both Directions	2010-12-14 13:38 EMAIL	Collision 4 km south of Bear Lake. The road is reduced to single lane alternating traffic. Next update at 3:00 pm. Updated on Tue Dec 14 at 1:38 pm. (ID# 103912)
103912 Incident	Highway 97 Both Directions	2010-12-14 13:38 IVR	Highway 97, Both Directions. 4 kilometers south of Bear Lake. The road is reduced to single lane alternating traffic, because of a collision. Next update at 3:00 pm. Last updated on Tuesday December 14 at 1:38 pm.
103912 Incident	Highway 97 Both Directions	2010-12-14 13:57 EMAIL	Vehicle Recovery 4 km south of Bear Lake. The road is reduced to single lane alternating traffic. Updated on Tue Dec 14 at 1:57 pm. (ID# 103912)
103912 Incident	Highway 97 Both Directions	2010-12-14 13:57 IVR	Highway 97, Both Directions. 4 kilometers south of Bear Lake. The road is reduced to single lane alternating traffic, because of a vehicle recovery. Last updated on Tuesday December 14 at 1:57 pm.
103912 Incident	Highway 97 Both Directions	2010-12-14 14:41 EMAIL	Vehicle Recovery 4 km south of Bear Lake is now clear. Updated on Tue Dec 14 at 2:41 pm. (ID# 103912)
105167 Incident	Highway 97 Both Directions	2010-12-27 12:21 EMAIL	Closed in both directions 3 km south of Salmon Valley because of Vehicle Incident. Updated on Mon Dec 27 at 12:21 pm. (ID# 105167)
105167 Incident	Highway 97 Both Directions	2010-12-27 12:21 IVR	Highway 97, Both Directions. 3 kilometers south of Salmon Valley. The road is closed, because of a vehicle incident. Last updated on Monday December 27 at 12:21 pm.

S15

105167 Incident	Highway 97 Both Directions	2010-12-27 13:42 EMAIL	S15	Closed in both directions 3 km south of Salmon Valley because of Vehicle Incident. Updated on Mon Dec 27 at 1:42 pm. (ID# 105167)
105167 Incident	Highway 97 Both Directions	2010-12-27 13:42 IVR		Highway 97, Both Directions. 3 kilometers south of Salmon Valley. The road is closed, because of a vehicle incident. Last updated on Monday December 27 at 1:42 pm.
105167 Incident	Highway 97 Both Directions	2010-12-27 13:43 EMAIL		Closed in both directions 3 km south of Salmon Valley because of Vehicle Incident. Updated on Mon Dec 27 at 1:43 pm. (ID# 105167)
105167 Incident	Highway 97 Both Directions	2010-12-27 13:43 IVR		Highway 97, Both Directions. 3 kilometers south of Salmon Valley. The road is closed, because of a vehicle incident. Last updated on Monday December 27 at 1:43 pm.
105167 Incident	Highway 97 Both Directions	2010-12-27 13:54 EMAIL		Closed in both directions 25 km north of Salmon Valley because of Vehicle Incident. Updated on Mon Dec 27 at 1:54 pm. (ID# 105167)
105167 Incident	Highway 97 Both Directions	2010-12-27 13:55 IVR		Highway 97, Both Directions. 25 kilometers north of Salmon Valley. The road is closed, because of a vehicle incident. Last updated on Monday December 27 at 1:55 pm.
105167 Incident	Highway 97 Both Directions	2010-12-27 16:25 EMAIL		Vehicle Incident 25 km north of Salmon Valley. The road is reduced to single lane alternating traffic. Updated on Mon Dec 27 at 4:25 pm. (ID# 105167)
105167 Incident	Highway 97 Both Directions	2010-12-27 16:25 IVR		Highway 97, Both Directions. 25 kilometers north of Salmon Valley. The road is reduced to single lane alternating traffic, because of a vehicle incident. Last updated on Monday December 27 at 4:25 pm.
105167 Incident	Highway 97 Both Directions	2010-12-27 18:36 EMAIL		Vehicle Incident 25 km north of Salmon Valley is now clear. Updated on Mon Dec 27 at 6:36 pm. (ID# 105167)
105689 Incident	Highway 97 Both Directions	2011-01-04 12:09 EMAIL		Vehicle Incident from Bear Lake to 20 km north of Bear Lake (20 km). The road is reduced to single lane alternating traffic. Updated on Tue Jan 4 at 12:09 pm. (ID# 105689)
105689 Incident	Highway 97 Both Directions	2011-01-04 12:09 IVR		Highway 97, Both Directions. from Bear Lake, to 20 kilometers north of Bear Lake. The road is reduced to single lane alternating traffic, because of a vehicle incident. Last updated on Tuesday January 4 at 12:09 pm.
105689 Incident	Highway 97 Both Directions	2011-01-04 12:30 EMAIL		Vehicle Incident from Bear Lake to 20 km north of Bear Lake (20 km). The road is reduced to single lane alternating traffic. Updated on Tue Jan 4 at 12:30 pm. (ID# 105689)
105689 Incident	Highway 97 Both Directions	2011-01-04 12:30 IVR		Highway 97, Both Directions. from Bear Lake, to 20 kilometers north of Bear Lake. The road is reduced to single lane alternating traffic, because of a vehicle incident. Last updated on Tuesday January 4 at 12:30 pm.
105689 Incident	Highway 97 Both Directions	2011-01-04 16:37 EMAIL		Vehicle Incident from Bear Lake to 20 km north of Bear Lake is now clear. Updated on Tue Jan 4 at 4:37 pm. (ID# 105689)
107646 Incident	Highway 97 Both Directions	2011-01-20 11:37 EMAIL		Vehicle Recovery from Prince George to 20 km north of Prince George (20 km). The road is reduced to single lane alternating traffic. Updated on Thu Jan 20 at 11:37 am. (ID# 107646)
107646 Incident	Highway 97 Both Directions	2011-01-20 11:38 IVR		Highway 97, Both Directions. from Prince George, to 20 kilometers north of Prince George. The road is reduced to single lane alternating traffic, because of a vehicle recovery. Last updated on Thursday January 20 at 11:38 am.
107771 Incident	Highway 16 Both Directions	2011-01-21 11:27 EMAIL		Vehicle Recovery 20 km west of Slim Creek. The road is reduced to single lane alternating traffic. Updated on Fri Jan 21 at 11:27 am. (ID# 107771)
107771 Incident	Highway 16 Both Directions	2011-01-21 11:28 EMAIL		Vehicle Recovery 20 km west of Slim Creek. The road is reduced to single lane alternating traffic. Updated on Fri Jan 21 at 11:28 am. (ID# 107771)
107771 Incident	Highway 16 Both Directions	2011-01-21 11:28 IVR		Highway 16, Both Directions. 20 kilometers west of Slim Creek. The road is reduced to single lane alternating traffic, because of a vehicle recovery. Last updated on Friday January 21 at 11:28 am.
107771 Incident	Highway 16 Both Directions	2011-01-21 16:59 EMAIL		Vehicle Recovery 20 km west of Slim Creek. The road is reduced to single lane alternating traffic. Updated on Fri Jan 21 at 4:59 pm. (ID# 107771)
107771 Incident	Highway 16 Both Directions	2011-01-21 16:59 IVR		Highway 16, Both Directions. 20 kilometers west of Slim Creek. The road is reduced to single lane alternating traffic, because of a vehicle recovery. Last updated on Friday January 21 at 4:59 pm.
107771 Incident	Highway 16 Both Directions	2011-01-21 18:05 EMAIL		Vehicle Recovery 20 km west of Slim Creek is now clear. Updated on Fri Jan 21 at 6:05 pm. (ID# 107771)
108366 Incident	Highway 16 Both Directions	2011-01-26 15:53 EMAIL		Closed in both directions 85 km east of Prince George because of Debris on Road. Estimated time of opening: 6 pm. Confidence level: high. Next update: 6 pm. No detour available. Updated on Wed Jan 26 at 3:53 pm. (ID# 108366)
108366 Incident	Highway 16 Both Directions	2011-01-26 15:54 IVR		Highway 16, Both Directions. 85 kilometers east of Prince George. The road is closed, because of debris on road. Estimated time of opening: 6 pm. Confidence level: high. Next update: 6 pm. No detour available. Last updated on Wednesday January 26 at 3:54 pm.

108366 Incident	Highway 16 Both Directions	2011-01-26 18:31 EMAIL	Road reopened 85 km east of Prince George. Updated on Wed Jan 26 at 6:31 pm. (ID# 108366)
109735 Incident	Highway 16 Both Directions	2011-02-08 21:15 EMAIL	Vehicle Recovery 5 km east of Slim Creek. The road is reduced to single lane alternating traffic. Updated on Tue Feb 8 at 9:15 pm. (ID# 109735)
109735 Incident	Highway 16 Both Directions	2011-02-08 21:15 IVR	Highway 16, Both Directions. 5 kilometers east of Slim Creek. The road is reduced to single lane alternating traffic, because of a vehicle recovery. Last updated on Tuesday February 8 at 9:15 pm.
111911 Incident	Highway 97 Both Directions	2011-02-28 12:31 EMAIL	Collision 30 km south of Bear Lake. The road is reduced to single lane alternating traffic. Updated on Mon Feb 28 at 12:31 pm. (ID# 111911)
111911 Incident	Highway 97 Both Directions	2011-02-28 12:32 IVR	Highway 97, Both Directions. 30 kilometers south of Bear Lake. The road is reduced to single lane alternating traffic, because of a collision. Last updated on Monday February 28 at 12:32 pm.
112174 Incident	Highway 97 Both Directions	2011-03-02 12:44 EMAIL	Collision from Prince George to 1 km north of Prince George (1 km). The road is reduced to single lane alternating traffic. Updated on Wed Mar 2 at 12:44 pm. (ID# 112174)
112174 Incident	Highway 97 Both Directions	2011-03-02 12:45 IVR	Highway 97, Both Directions. from Prince George, to 1 kilometer north of Prince George. The road is reduced to single lane alternating traffic, because of a collision. Last updated on Wednesday March 2 at 12:45 pm.
112813 Incident	Highway 16 Eastbound	2011-03-07 17:21 EMAIL	Vehicle Recovery 6 km east of Slim Creek. The road is reduced to single lane alternating traffic. Updated on Mon Mar 7 at 5:21 pm. (ID# 112813)
112813 Incident	Highway 16 Eastbound	2011-03-07 17:22 IVR	Highway 16, Eastbound. 6 kilometers east of Slim Creek. The road is reduced to single lane alternating traffic, because of a vehicle recovery. Last updated on Monday March 7 at 5:22 pm.
112813 Incident	Highway 16 Eastbound	2011-03-07 21:26 EMAIL	Vehicle Recovery 6 km east of Slim Creek. The road is reduced to single lane alternating traffic. Updated on Mon Mar 7 at 9:26 pm. (ID# 112813)
112813 Incident	Highway 16 Eastbound	2011-03-07 21:26 IVR	Highway 16, Eastbound. 6 kilometers east of Slim Creek. The road is reduced to single lane alternating traffic, because of a vehicle recovery. Last updated on Monday March 7 at 9:26 pm.
112813 Incident	Highway 16 Eastbound	2011-03-07 22:00 EMAIL	Vehicle Recovery 6 km east of Slim Creek is now clear. Updated on Mon Mar 7 at 10:00 pm. (ID# 112813)
114253 Incident	Highway 97 Both Directions	2011-03-24 13:03 EMAIL	Closed in both directions from Prince George to 135 km north of Prince George (135 km) because of Police Incident. No detours, no estimated time of opening. Confidence low. Updated on Thu Mar 24 at 1:03 pm. (ID# 114253)
114253 Incident	Highway 97 Both Directions	2011-03-24 13:04 IVR	Highway 97, Both Directions. from Prince George, to 135 kilometers north of Prince George. The road is closed, because of a police incident. No detour, no estimated time of opening, confidence low. Last updated on Thursday March 24 at 1:04 pm.
114253 Incident	Highway 97 Both Directions	2011-03-24 13:08 EMAIL	Road reopened from Prince George to 135 km north of Prince George. Updated on Thu Mar 24 at 1:08 pm. (ID# 114253)
114461 Incident	Highway 16 Both Directions	2011-03-30 0:25 EMAIL	Closed in both directions 3 km east of Slim Creek because of Vehicle Incident. Updated on Wed Mar 30 at 12:25 am. (ID# 114461)
114461 Incident	Highway 16 Both Directions	2011-03-30 0:25 IVR	Highway 16, Both Directions. 3 kilometers east of Slim Creek. The road is closed, because of a vehicle incident. Last updated on Wednesday March 30 at 12:25 am.
114461 Incident	Highway 16 Both Directions	2011-03-30 0:36 EMAIL	Closed in both directions 3 km east of Slim Creek because of Vehicle Incident with a propane tanker truck on fire. No estimated time of opening. Next update at 4:00 am. Updated on Wed Mar 30 at 12:36 am. (ID# 114461)
114461 Incident	Highway 16 Both Directions	2011-03-30 0:38 IVR	Highway 16, Both Directions. 3 kilometers east of Slim Creek. The road is closed, because of a vehicle incident with a propane tanker truck on fire. No estimated time of opening. Next update at 4:00 am. Last updated on Wednesday March 30 at 12:38 am.
114461 Incident	Highway 16 Both Directions	2011-03-30 3:38 EMAIL	Closed in both directions 3 km east of Slim Creek because of Vehicle Incident with a propane tanker truck on fire. No estimated time of opening. Next update at 8:00 am. Updated on Wed Mar 30 at 3:38 am. (ID# 114461)
114461 Incident	Highway 16 Both Directions	2011-03-30 3:38 IVR	Highway 16, Both Directions. 3 kilometers east of Slim Creek. The road is closed, because of a vehicle incident with a propane tanker truck on fire. No estimated time of opening. Next update at 8:00 am. Last updated on Wednesday March 30 at 3:38 am.
114461 Incident	Highway 16 Both Directions	2011-03-30 4:51 EMAIL	Closed in both directions 3 km east of Slim Creek because of Vehicle Incident with a propane tanker truck on fire. No estimated time of opening. Next update at 8:00 am. Updated on Wed Mar 30 at 4:51 am. (ID# 114461)
114461 Incident	Highway 16 Both Directions	2011-03-30 4:51 IVR	Highway 16, Both Directions. 3 kilometers east of Slim Creek. The road is closed, because of a vehicle incident with a propane tanker truck on fire. No estimated time of opening. Next update at 8:00 am. Last updated on Wednesday March 30 at 4:51 am.

S15

[illegible]

[illegible]

114461 Incident	Highway 16 Both Directions	2011-03-30 17:35 EMAIL	Closed in both directions 3 km east of Slim Creek because of Vehicle Incident with a propane tanker truck on fire. No estimated time of opening. Next update at 7:00 pm. Updated on Wed Mar 30 at 5:35 pm. (ID# 114461)
114461 Incident	Highway 16 Both Directions	2011-03-30 17:35 IVR	Highway 16, Both Directions. 3 kilometers east of Slim Creek. The road is closed, because of a vehicle incident with a propane tanker truck on fire. No estimated time of opening. Next update at 7:00 pm. Last updated on Wednesday March 30 at 5:35 pm.
114461 Incident	Highway 16 Both Directions	2011-03-30 19:46 EMAIL	Closed in both directions 3 km east of Slim Creek because of Vehicle Incident with a propane tanker truck on fire. No estimated time of opening. Next update at 12:00 am. Updated on Wed Mar 30 at 7:46 pm. (ID# 114461)
114461 Incident	Highway 16 Both Directions	2011-03-30 19:46 IVR	Highway 16, Both Directions. 3 kilometers east of Slim Creek. The road is closed, because of a vehicle incident with a propane tanker truck on fire. No estimated time of opening. Next update at 12:00 am. Last updated on Wednesday March 30 at 7:46 pm.
114461 Incident	Highway 16 Both Directions	2011-03-30 20:11 EMAIL	Closed in both directions 3 km east of Slim Creek because of Vehicle Incident with a propane tanker truck on fire. No estimated time of opening. Next update at 12:00 am. Updated on Wed Mar 30 at 8:11 pm. (ID# 114461)
114461 Incident	Highway 16 Both Directions	2011-03-30 20:11 IVR	Highway 16, Both Directions. 3 kilometers east of Slim Creek. The road is closed, because of a vehicle incident with a propane tanker truck on fire. No estimated time of opening. Next update at 12:00 am. Last updated on Wednesday March 30 at 8:11 pm.
114461 Incident	Highway 16 Both Directions	2011-03-30 20:23 EMAIL	Closed in both directions 3 km east of Slim Creek because of Vehicle Incident with a propane tanker truck on fire. No estimated time of opening. Next update at 8:00 am Thursday March 31. Updated on Wed Mar 30 at 8:23 pm. (ID# 114461)
114461 Incident	Highway 16 Both Directions	2011-03-30 20:23 IVR	Highway 16, Both Directions. 3 kilometers east of Slim Creek. The road is closed, because of a vehicle incident with a propane tanker truck on fire. No estimated time of opening. Next update at 8:00 am Thursday March 31. Last updated on Wednesday March 30 at 8:23 pm.
114461 Incident	Highway 16 Both Directions	2011-03-30 23:30 EMAIL	Closed in both directions 3 km east of Slim Creek because of Vehicle Incident with a propane tanker truck on fire. No estimated time of opening. Next update at 8:00 am Thursday March 31. Updated on Wed Mar 30 at 11:30 pm. (ID# 114461)
114461 Incident	Highway 16 Both Directions	2011-03-30 23:30 IVR	Highway 16, Both Directions. 3 kilometers east of Slim Creek. The road is closed, because of a vehicle incident with a propane tanker truck on fire. No estimated time of opening. Next update at 8:00 am Thursday March 31. Last updated on Wednesday March 30 at 11:30 pm.
114461 Incident	Highway 16 Both Directions	2011-03-31 3:38 EMAIL	Closed in both directions 3 km east of Slim Creek because of Vehicle Incident with a propane tanker truck on fire. No estimated time of opening. Next update at 8:00 am Thursday March 31. Updated on Thu Mar 31 at 3:38 am. (ID# 114461)
114461 Incident	Highway 16 Both Directions	2011-03-31 3:38 IVR	Highway 16, Both Directions. 3 kilometers east of Slim Creek. The road is closed, because of a vehicle incident with a propane tanker truck on fire. No estimated time of opening. Next update at 8:00 am Thursday March 31. Last updated on Thursday March 31 at 3:38 am.
114461 Incident	Highway 16 Both Directions	2011-03-31 5:58 EMAIL	Closed in both directions 3 km east of Slim Creek because of Vehicle Incident with a propane tanker truck on fire. No estimated time of opening. Next update at 8:00 am Thursday March 31. Updated on Thu Mar 31 at 5:58 am. (ID# 114461)
114461 Incident	Highway 16 Both Directions	2011-03-31 5:58 IVR	Highway 16, Both Directions. 3 kilometers east of Slim Creek. The road is closed, because of a vehicle incident with a propane tanker truck on fire. No estimated time of opening. Next update at 8:00 am Thursday March 31. Last updated on Thursday March 31 at 5:58 am.
114461 Incident	Highway 16 Both Directions	2011-03-31 8:09 EMAIL	Closed in both directions 3 km east of Slim Creek because of Vehicle Incident with a propane tanker truck on fire. No estimated time of opening. Next update at 8:00 am Thursday March 31. Updated on Thu Mar 31 at 8:09 am. (ID# 114461)
114461 Incident	Highway 16 Both Directions	2011-03-31 8:09 IVR	Highway 16, Both Directions. 3 kilometers east of Slim Creek. The road is closed, because of a vehicle incident with a propane tanker truck on fire. No estimated time of opening. Next update at 8:00 am Thursday March 31. Last updated on Thursday March 31 at 8:09 am.
114461 Incident	Highway 16 Both Directions	2011-03-31 8:14 EMAIL	Closed in both directions 3 km east of Slim Creek because of Vehicle Incident with a propane tanker truck on fire. No estimated time of opening. Next update at 10:00 am. Updated on Thu Mar 31 at 8:14 am. (ID# 114461)
114461 Incident	Highway 16 Both Directions	2011-03-31 8:14 IVR	Highway 16, Both Directions. 3 kilometers east of Slim Creek. The road is closed, because of a vehicle incident with a propane tanker truck on fire. No estimated time of opening. Next update at 10:00 am. Last updated on Thursday March 31 at 8:14 am.
114461 Incident	Highway 16 Both Directions	2011-03-31 9:08 EMAIL	Vehicle Incident 3 km east of Slim Creek. The road is reduced to single lane alternating traffic with pilot cars. Road can be closed for extended period of times if incident becomes unstable. Updated on Thu Mar 31 at 9:08 am. (ID# 114461)

S15

114461 Incident	Highway 16 Both Directions	2011-03-31 9:08 IVR	S15	Highway 16, Both Directions. 3 kilometers east of Slim Creek. The road is reduced to single lane alternating traffic, because of a vehicle incident. Last updated on Thursday March 31 at 9:08 am.
114461 Incident	Highway 16 Both Directions	2011-03-31 9:12 IVR		Highway 16, Both Directions. 3 kilometers east of Slim Creek. The road is reduced to single lane alternating traffic with pilot cars. Road can be closed for extended period of times if incident becomes unstable. Last updated on Thursday March 31 at 9:12 am.
114461 Incident	Highway 16 Both Directions	2011-03-31 13:01 EMAIL		Vehicle Incident 3 km east of Slim Creek. The road is reduced to single lane alternating traffic with pilot cars. Road can be closed for extended period of times if incident becomes unstable. Updated on Thu Mar 31 at 1:01 pm. (ID# 114461)
114461 Incident	Highway 16 Both Directions	2011-03-31 13:01 IVR		Highway 16, Both Directions. 3 kilometers east of Slim Creek. The road is reduced to single lane alternating traffic with pilot cars. Road can be closed for extended period of times if incident becomes unstable. Last updated on Thursday March 31 at 1:01 pm.
114461 Incident	Highway 16 Both Directions	2011-03-31 15:11 EMAIL		Vehicle Incident 3 km east of Slim Creek. The road is reduced to single lane alternating traffic with pilot cars. Road can be closed for extended period of times if incident becomes unstable. Updated on Thu Mar 31 at 3:11 pm. (ID# 114461)
114461 Incident	Highway 16 Both Directions	2011-03-31 15:11 IVR		Highway 16, Both Directions. 3 kilometers east of Slim Creek. The road is reduced to single lane alternating traffic with pilot cars. Road can be closed for extended period of times if incident becomes unstable. Last updated on Thursday March 31 at 3:11 pm.
114461 Incident	Highway 16 Both Directions	2011-03-31 19:39 EMAIL		Vehicle Incident 3 km east of Slim Creek. The road is reduced to single lane alternating traffic with pilot cars. Road can be closed for extended period of times if incident becomes unstable. Updated on Thu Mar 31 at 7:39 pm. (ID# 114461)
114461 Incident	Highway 16 Both Directions	2011-03-31 19:39 IVR		Highway 16, Both Directions. 3 kilometers east of Slim Creek. The road is reduced to single lane alternating traffic with pilot cars. Road can be closed for extended period of times if incident becomes unstable. Last updated on Thursday March 31 at 7:39 pm.
114461 Incident	Highway 16 Both Directions	2011-03-31 22:20 EMAIL		Vehicle Incident 3 km east of Slim Creek. The road is reduced to single lane alternating traffic with pilot cars. Road can be closed for extended period of times if incident becomes unstable. Updated on Thu Mar 31 at 10:20 pm. (ID# 114461)
114461 Incident	Highway 16 Both Directions	2011-03-31 22:20 IVR		Highway 16, Both Directions. 3 kilometers east of Slim Creek. The road is reduced to single lane alternating traffic with pilot cars. Road can be closed for extended period of times if incident becomes unstable. Last updated on Thursday March 31 at 10:20 pm.
114461 Incident	Highway 16 Both Directions	2011-04-01 2:10 EMAIL		Vehicle Incident 3 km east of Slim Creek. The road is reduced to single lane alternating traffic with pilot cars. Road can be closed for extended period of times if incident becomes unstable. Updated on Fri Apr 1 at 2:10 am. (ID# 114461)
114461 Incident	Highway 16 Both Directions	2011-04-01 2:10 IVR		Highway 16, Both Directions. 3 kilometers east of Slim Creek. The road is reduced to single lane alternating traffic with pilot cars. Road can be closed for extended period of times if incident becomes unstable. Last updated on Friday April 1 at 2:10 am.
114461 Incident	Highway 16 Both Directions	2011-04-01 5:54 EMAIL		Vehicle Incident 3 km east of Slim Creek. The road is reduced to single lane alternating traffic with pilot cars. Road can be closed for extended period of times if incident becomes unstable. Updated on Fri Apr 1 at 5:54 am. (ID# 114461)
114461 Incident	Highway 16 Both Directions	2011-04-01 5:54 IVR		Highway 16, Both Directions. 3 kilometers east of Slim Creek. The road is reduced to single lane alternating traffic with pilot cars. Road can be closed for extended period of times if incident becomes unstable. Last updated on Friday April 1 at 5:54 am.
114461 Incident	Highway 16 Both Directions	2011-04-01 8:54 EMAIL		Vehicle Incident 3 km east of Slim Creek. The road is reduced to single lane alternating traffic with pilot cars. Road can be closed for extended period of times if incident becomes unstable. Updated on Fri Apr 1 at 8:54 am. (ID# 114461)
114461 Incident	Highway 16 Both Directions	2011-04-01 8:54 IVR		Highway 16, Both Directions. 3 kilometers east of Slim Creek. The road is reduced to single lane alternating traffic with pilot cars. Road can be closed for extended period of times if incident becomes unstable. Last updated on Friday April 1 at 8:54 am.
114461 Incident	Highway 16 Both Directions	2011-04-01 12:13 EMAIL		Vehicle Incident 3 km east of Slim Creek. The road is reduced to single lane alternating traffic with pilot cars. Road can be closed for extended period of times if incident becomes unstable. Updated on Fri Apr 1 at 12:13 pm. (ID# 114461)
114461 Incident	Highway 16 Both Directions	2011-04-01 12:13 IVR		Highway 16, Both Directions. 3 kilometers east of Slim Creek. The road is reduced to single lane alternating traffic with pilot cars. Road can be closed for extended period of times if incident becomes unstable. Last updated on Friday April 1 at 12:13 pm.
114461 Incident	Highway 16 Both Directions	2011-04-01 12:49 EMAIL		Closed in both directions 3 km east of Slim Creek because of Vehicle Incident. Estimated time of opening 6:00 pm. Confidence level low. Updated on Fri Apr 1 at 12:49 pm. (ID# 114461)

114461 Incident	Highway 16 Both Directions	2011-04-01 12:49 IVR	Highway 16, Both Directions. 3 kilometers east of Slim Creek. The road is closed, because of a vehicle incident. Estimated time of opening 6:00 pm. Confidence level low. Last updated on Friday April 1 at 12:49 pm.
114461 Incident	Highway 16 Both Directions	2011-04-01 15:37 EMAIL	Closed in both directions 3 km east of Slim Creek because of Vehicle Incident. Estimated time of opening 6:00 pm. Confidence level low. Updated on Fri Apr 1 at 3:37 pm. (ID# 114461)
114461 Incident	Highway 16 Both Directions	2011-04-01 15:37 IVR	Highway 16, Both Directions. 3 kilometers east of Slim Creek. The road is closed, because of a vehicle incident. Estimated time of opening 6:00 pm. Confidence level low. Last updated on Friday April 1 at 3:37 pm.
114461 Incident	Highway 16 Both Directions	2011-04-01 15:48 EMAIL	Closed in both directions 3 km east of Slim Creek because of Vehicle Incident. Estimated time of opening 3:00 pm Saturday April 2. Confidence level low. Updated on Fri Apr 1 at 3:48 pm. (ID# 114461)
114461 Incident	Highway 16 Both Directions	2011-04-01 15:48 IVR	Highway 16, Both Directions. 3 kilometers east of Slim Creek. The road is closed, because of a vehicle incident. Estimated time of opening 3:00 pm Saturday April 2. Confidence level low. Last updated on Friday April 1 at 3:48 pm.
114461 Incident	Highway 16 Both Directions	2011-04-01 19:44 EMAIL	Closed in both directions 3 km east of Slim Creek because of Vehicle Incident. Estimated time of opening 3:00 pm Saturday April 2. Confidence level low. Updated on Fri Apr 1 at 7:44 pm. (ID# 114461)
114461 Incident	Highway 16 Both Directions	2011-04-01 19:44 IVR	Highway 16, Both Directions. 3 kilometers east of Slim Creek. The road is closed, because of a vehicle incident. Estimated time of opening 3:00 pm Saturday April 2. Confidence level low. Last updated on Friday April 1 at 7:44 pm.
114461 Incident	Highway 16 Both Directions	2011-04-01 23:53 EMAIL	Closed in both directions 3 km east of Slim Creek because of Vehicle Incident. Estimated time of opening 3:00 pm Saturday April 2. Confidence level low. Updated on Fri Apr 1 at 11:53 pm. (ID# 114461)
114461 Incident	Highway 16 Both Directions	2011-04-01 23:53 IVR	Highway 16, Both Directions. 3 kilometers east of Slim Creek. The road is closed, because of a vehicle incident. Estimated time of opening 3:00 pm Saturday April 2. Confidence level low. Last updated on Friday April 1 at 11:53 pm.
114461 Incident	Highway 16 Both Directions	2011-04-02 4:25 EMAIL	Closed in both directions 3 km east of Slim Creek because of Vehicle Incident. Estimated time of opening 3:00 pm Saturday April 2. Confidence level low. Updated on Sat Apr 2 at 4:25 am. (ID# 114461)
114461 Incident	Highway 16 Both Directions	2011-04-02 4:25 IVR	Highway 16, Both Directions. 3 kilometers east of Slim Creek. The road is closed, because of a vehicle incident. Estimated time of opening 3:00 pm Saturday April 2. Confidence level low. Last updated on Saturday April 2 at 4:25 am.
114461 Incident	Highway 16 Both Directions	2011-04-02 8:42 EMAIL	Closed in both directions 3 km east of Slim Creek because of Vehicle Incident. Estimated time of opening 3:00 pm Saturday April 2. Confidence level low. Updated on Sat Apr 2 at 8:42 am. (ID# 114461)
114461 Incident	Highway 16 Both Directions	2011-04-02 8:42 IVR	Highway 16, Both Directions. 3 kilometers east of Slim Creek. The road is closed, because of a vehicle incident. Estimated time of opening 3:00 pm Saturday April 2. Confidence level low. Last updated on Saturday April 2 at 8:42 am.
114461 Incident	Highway 16 Both Directions	2011-04-02 12:44 EMAIL	Closed in both directions 3 km east of Slim Creek because of Vehicle Incident. Estimated time of opening 3:00 pm Saturday April 2. Confidence level low. Updated on Sat Apr 2 at 12:44 pm. (ID# 114461)
114461 Incident	Highway 16 Both Directions	2011-04-02 12:44 IVR	Highway 16, Both Directions. 3 kilometers east of Slim Creek. The road is closed, because of a vehicle incident. Estimated time of opening 3:00 pm Saturday April 2. Confidence level low. Last updated on Saturday April 2 at 12:44 pm.
114461 Incident	Highway 16 Both Directions	2011-04-02 13:09 EMAIL	Closed in both directions 3 km east of Slim Creek because of Vehicle Incident. Estimated time of opening 3:00 pm Saturday April 2. Confidence level low. Updated on Sat Apr 2 at 1:09 pm. (ID# 114461)
114461 Incident	Highway 16 Both Directions	2011-04-02 13:09 IVR	Highway 16, Both Directions. 3 kilometers east of Slim Creek. The road is closed, because of a vehicle incident. Estimated time of opening 3:00 pm Saturday April 2. Confidence level low. Last updated on Saturday April 2 at 1:09 pm.
114461 Incident	Highway 16 Both Directions	2011-04-02 14:43 EMAIL	Closed in both directions 3 km east of Slim Creek because of Vehicle Incident. Estimated time of opening 12:00 am Sunday April 03. Confidence level low. Updated on Sat Apr 2 at 2:43 pm. (ID# 114461)
114461 Incident	Highway 16 Both Directions	2011-04-02 14:44 IVR	Highway 16, Both Directions. 3 kilometers east of Slim Creek. The road is closed, because of a vehicle incident. Estimated time of opening 12:00 am Sunday April 03. Confidence level low. Last updated on Saturday April 2 at 2:44 pm.

S15

114461 Incident	Highway 16 Both Directions	2011-04-02 16:32 EMAIL	Vehicle Incident 3 km east of Slim Creek. The road is reduced to single lane alternating traffic. Updated on Sat Apr 2 at 4:32 pm. (ID# 114461)
114461 Incident	Highway 16 Both Directions	2011-04-02 16:32 IVR	Highway 16, Both Directions. 3 kilometers east of Slim Creek. The road is reduced to single lane alternating traffic, because of a vehicle incident. Last updated on Saturday April 2 at 4:32 pm.
114461 Incident	Highway 16 Both Directions	2011-04-02 16:32 EMAIL	Vehicle Incident 3 km east of Slim Creek. The road is reduced to single lane alternating traffic. Updated on Sat Apr 2 at 4:32 pm. (ID# 114461)
114461 Incident	Highway 16 Both Directions	2011-04-02 16:32 IVR	Highway 16, Both Directions. 3 kilometers east of Slim Creek. The road is reduced to single lane alternating traffic, because of a vehicle incident. Last updated on Saturday April 2 at 4:32 pm.
114461 Incident	Highway 16 Both Directions	2011-04-02 19:32 EMAIL	Vehicle Incident 3 km east of Slim Creek is now clear. Updated on Sat Apr 2 at 7:32 pm. (ID# 114461)
114739 Incident	Highway 16 Eastbound	2011-04-03 11:12 EMAIL	Vehicle Recovery 6.8 km east of Slim Creek. The road is reduced to single lane alternating traffic. Updated on Sun Apr 3 at 11:12 am. (ID# 114739)
114739 Incident	Highway 16 Eastbound	2011-04-03 11:13 IVR	Highway 16, Eastbound. 6.8 kilometers east of Slim Creek. The road is reduced to single lane alternating traffic, because of a vehicle recovery. Last updated on Sunday April 3 at 11:13 am.
114739 Incident	Highway 16 Eastbound	2011-04-03 18:04 EMAIL	Vehicle Recovery 6.8 km east of Slim Creek. The road is reduced to single lane alternating traffic. Updated on Sun Apr 3 at 6:04 pm. (ID# 114739)
114739 Incident	Highway 16 Eastbound	2011-04-03 18:04 IVR	Highway 16, Eastbound. 6.8 kilometers east of Slim Creek. The road is reduced to single lane alternating traffic, because of a vehicle recovery. Last updated on Sunday April 3 at 6:04 pm.
114739 Incident	Highway 16 Eastbound	2011-04-03 22:28 EMAIL	Vehicle Recovery 6.8 km east of Slim Creek is now clear. Updated on Sun Apr 3 at 10:28 pm. (ID# 114739)
115727 Incident	Highway 16 Both Directions	2011-05-11 21:17 EMAIL	Mud Slide 30 km east of Prince George. The road is reduced to single lane alternating traffic. Updated on Wed May 11 at 9:17 pm. (ID# 115727)
115727 Incident	Highway 16 Both Directions	2011-05-11 21:17 IVR	Highway 16, Both Directions. 30 kilometers east of Prince George. The road is reduced to single lane alternating traffic, because of a mud slide. Last updated on Wednesday May 11 at 9:17 pm.
115891 Incident	Highway 16 Westbound	2011-05-31 6:39 EMAIL	Material Spill 6 km east of Slim Creek. Lane closure in effect. Updated on Tue May 31 at 6:39 am. (ID# 115891)
115891 Incident	Highway 16 Westbound	2011-05-31 6:40 IVR	Highway 16, Westbound. 6 kilometers east of Slim Creek. A lane closure is in effect, because of a material spill. Last updated on Tuesday May 31 at 6:40 am.
115891 Incident	Highway 16 Westbound	2011-05-31 13:49 EMAIL	Material Spill 6 km east of Slim Creek. Lane closure in effect. Updated on Tue May 31 at 1:49 pm. (ID# 115891)
115891 Incident	Highway 16 Westbound	2011-05-31 13:49 IVR	Highway 16, Westbound. 6 kilometers east of Slim Creek. A lane closure is in effect, because of a material spill. Last updated on Tuesday May 31 at 1:49 pm.
115891 Incident	Highway 16 Westbound	2011-05-31 16:24 EMAIL	Material Spill 6 km east of Slim Creek. Lane closure in effect. Updated on Tue May 31 at 4:24 pm. (ID# 115891)
115891 Incident	Highway 16 Westbound	2011-05-31 16:24 IVR	Highway 16, Westbound. 6 kilometers east of Slim Creek. A lane closure is in effect, because of a material spill. Last updated on Tuesday May 31 at 4:24 pm.
115891 Incident	Highway 16 Westbound	2011-06-01 6:35 EMAIL	Material Spill 6 km east of Slim Creek. Lane closure in effect. Updated on Wed Jun 1 at 6:35 am. (ID# 115891)
115891 Incident	Highway 16 Westbound	2011-06-01 6:35 IVR	Highway 16, Westbound. 6 kilometers east of Slim Creek. A lane closure is in effect, because of a material spill. Last updated on Wednesday June 1 at 6:35 am.
115988 Incident	Highway 97 Both Directions	2011-06-21 17:17 EMAIL	Closed in both directions 10 km north of Prince George because of Collision. Closed between Chief Lake Road and North Kelly Road. Detour route available. Updated on Tue Jun 21 at 5:17 pm. (ID# 115988)
115988 Incident	Highway 97 Both Directions	2011-06-21 17:18 IVR	Highway 97, Both Directions. 10 kilometers north of Prince George. The road is closed, because of a collision. Last updated on Tuesday June 21 at 5:18 pm.
116091 Incident	Highway 16 Both Directions	2011-07-07 17:19 EMAIL	Vehicle Incident from Slim Creek to Crescent Spur (38.6 km). The road is reduced to single lane alternating traffic. Updated on Thu Jul 7 at 5:19 pm. (ID# 116091)
116091 Incident	Highway 16 Both Directions	2011-07-07 17:19 IVR	Highway 16, Both Directions. from Slim Creek, to Crescent Spur. The road is reduced to single lane alternating traffic, because of a vehicle incident. Last updated on Thursday July 7 at 5:19 pm.
116091 Incident	Highway 16 Both Directions	2011-07-08 7:37 EMAIL	Vehicle Incident from Slim Creek to Crescent Spur (38.6 km). The road is reduced to single lane alternating traffic. Updated on Fri Jul 8 at 7:37 am. (ID# 116091)
116091 Incident	Highway 16 Both Directions	2011-07-08 7:37 IVR	Highway 16, Both Directions. from Slim Creek, to Crescent Spur. The road is reduced to single lane alternating traffic, because of a vehicle incident. Last updated on Friday July 8 at 7:37 am.

S15

116101 Incident	Highway 16 Both Directions	2011-07-09 0:27 EMAIL	S15	Closed in both directions from Prince George to 75 km east of Prince George (75 km) because of Wash Out. Updated on Sat Jul 9 at 12:27 am. (ID# 116101)
116101 Incident	Highway 16 Both Directions	2011-07-09 0:27 IVR		Highway 16, Both Directions. from Prince George, to 75 kilometers east of Prince George. The road is closed, because of a wash out. Last updated on Saturday July 9 at 12:27 am.
116101 Incident	Highway 16 Both Directions	2011-07-09 0:53 EMAIL		This information is incomplete and this event has been terminated. For complete information, please see ID # 116103. Updated on Sat Jul 9 at 12:53 am. (ID# 116101)
116366 Incident	Highway 16 Both Directions	2011-08-17 17:07 EMAIL		Vehicle Incident 50 km west of Prince George. Delay longer than 30 minutes expected. Detour via Telechick Road. Updated on Wed Aug 17 at 5:07 pm. (ID# 116366)
116366 Incident	Highway 16 Both Directions	2011-08-17 17:08 IVR		Highway 16, Both Directions. 50 kilometers west of Prince George. A delay longer than 30 minutes is expected, because of a vehicle incident. Detour via Telechick Road. Last updated on Wednesday August 17 at 5:08 pm.
116366 Incident	Highway 16 Both Directions	2011-08-17 19:31 EMAIL		Vehicle Incident 50 km west of Prince George is now clear. Updated on Wed Aug 17 at 7:31 pm. (ID# 116366)
116404 Incident	Highway 97 Both Directions	2011-08-25 9:26 EMAIL		Collision 20 km north of Bear Lake. The road is reduced to single lane alternating traffic. Updated on Thu Aug 25 at 9:26 am. (ID# 116404)
116404 Incident	Highway 97 Both Directions	2011-08-25 9:26 IVR		Highway 97, Both Directions. 20 kilometers north of Bear Lake. The road is reduced to single lane alternating traffic, because of a collision. Last updated on Thursday August 25 at 9:26 am.
116404 Incident	Highway 97 Both Directions	2011-08-25 14:08 EMAIL		Collision 20 km north of Bear Lake. The road is reduced to single lane alternating traffic. Updated on Thu Aug 25 at 2:08 pm. (ID# 116404)
116404 Incident	Highway 97 Both Directions	2011-08-25 14:08 IVR		Highway 97, Both Directions. 20 kilometers north of Bear Lake. The road is reduced to single lane alternating traffic, because of a collision. Last updated on Thursday August 25 at 2:08 pm.
116404 Incident	Highway 97 Both Directions	2011-08-25 14:22 EMAIL		Collision 20 km north of Bear Lake is now clear. Updated on Thu Aug 25 at 2:22 pm. (ID# 116404)
116804 Incident	Highway 16 Both Directions	2011-10-14 21:18 EMAIL		Closed in both directions 40 km west of Prince George because of Collision. Updated on Fri Oct 14 at 9:18 pm. (ID# 116804)
116804 Incident	Highway 16 Both Directions	2011-10-14 21:18 IVR		Highway 16, Both Directions. 40 kilometers west of Prince George. The road is closed, because of a collision. Last updated on Friday October 14 at 9:18 pm.
116804 Incident	Highway 16 Both Directions	2011-10-15 1:37 EMAIL		Closed in both directions 40 km west of Prince George because of Collision. Updated on Sat Oct 15 at 1:37 am. (ID# 116804)
116804 Incident	Highway 16 Both Directions	2011-10-15 1:37 IVR		Highway 16, Both Directions. 40 kilometers west of Prince George. The road is closed, because of a collision. Last updated on Saturday October 15 at 1:37 am.
116804 Incident	Highway 16 Both Directions	2011-10-15 1:41 EMAIL		Collision 40 km west of Prince George. The road is reduced to single lane alternating traffic. Updated on Sat Oct 15 at 1:41 am. (ID# 116804)
116804 Incident	Highway 16 Both Directions	2011-10-15 1:41 IVR		Highway 16, Both Directions. 40 kilometers west of Prince George. The road is reduced to single lane alternating traffic, because of a collision. Last updated on Saturday October 15 at 1:41 am.
116804 Incident	Highway 16 Both Directions	2011-10-15 3:11 EMAIL		Collision 40 km west of Prince George is now clear. Updated on Sat Oct 15 at 3:11 am. (ID# 116804)
117147 Incident	Highway 97 Both Directions	2011-10-26 12:26 EMAIL		Closed in both directions at Bijoux Falls 32 km north of Junction with Highway 39, south of MacKenzie because of Collision. Updated on Wed Oct 26 at 12:26 pm. (ID# 117147)
117147 Incident	Highway 97 Both Directions	2011-10-26 12:26 IVR		Highway 97, Both Directions. 32 kilometers north of Junction with Highway 39, south of MacKenzie. The road is closed, because of a collision. Last updated on Wednesday October 26 at 12:26 pm.
117147 Incident	Highway 97 Both Directions	2011-10-26 15:29 EMAIL		Road reopened 32 km north of Junction with Highway 39, south of MacKenzie. Updated on Wed Oct 26 at 3:29 pm. (ID# 117147)
117148 Incident	Highway 97 Both Directions	2011-10-26 12:28 EMAIL		Closed in both directions 10 km north of Junction with Highway 39, south of MacKenzie because of Collision. Updated on Wed Oct 26 at 12:28 pm. (ID# 117148)
117148 Incident	Highway 97 Both Directions	2011-10-26 12:28 IVR		Highway 97, Both Directions. 10 kilometers north of Junction with Highway 39, south of MacKenzie. The road is closed, because of a collision. Last updated on Wednesday October 26 at 12:28 pm.
117148 Incident	Highway 97 Both Directions	2011-10-26 15:29 EMAIL		Road reopened 10 km north of Junction with Highway 39, south of MacKenzie. Updated on Wed Oct 26 at 3:29 pm. (ID# 117148)
118408 Incident	Highway 97 Both Directions	2011-11-12 12:47 EMAIL		Collision 20 km north of Bear Lake. The road is reduced to single lane alternating traffic. Updated on Sat Nov 12 at 12:47 pm. (ID# 118408)
118408 Incident	Highway 97 Both Directions	2011-11-12 12:47 IVR		Highway 97, Both Directions. 20 kilometers north of Bear Lake. The road is reduced to single lane alternating traffic, because of a collision. Last updated on Saturday November 12 at 12:47 pm.

118408 Incident	Highway 97 Both Directions	2011-11-12 17:10 EMAIL	Collision 20 km north of Bear Lake. The road is reduced to single lane alternating traffic. Updated on Sat Nov 12 at 5:10 pm. (ID# 118408)
118408 Incident	Highway 97 Both Directions	2011-11-12 17:10 IVR	Highway 97, Both Directions. 20 kilometers north of Bear Lake. The road is reduced to single lane alternating traffic, because of a collision. Last updated on Saturday November 12 at 5:10 pm.
118408 Incident	Highway 97 Both Directions	2011-11-12 21:41 EMAIL	Collision 20 km north of Bear Lake. The road is reduced to single lane alternating traffic. Updated on Sat Nov 12 at 9:41 pm. (ID# 118408)
118408 Incident	Highway 97 Both Directions	2011-11-12 21:41 IVR	Highway 97, Both Directions. 20 kilometers north of Bear Lake. The road is reduced to single lane alternating traffic, because of a collision. Last updated on Saturday November 12 at 9:41 pm.
118408 Incident	Highway 97 Both Directions	2011-11-13 1:58 EMAIL	Collision 20 km north of Bear Lake. The road is reduced to single lane alternating traffic. Updated on Sun Nov 13 at 1:58 am. (ID# 118408)
118408 Incident	Highway 97 Both Directions	2011-11-13 1:58 IVR	Highway 97, Both Directions. 20 kilometers north of Bear Lake. The road is reduced to single lane alternating traffic, because of a collision. Last updated on Sunday November 13 at 1:58 am.
120117 Incident	Highway 16 Both Directions	2011-11-26 9:55 EMAIL	Closed in both directions 1 km west of Prince George because of Vehicle Incident. Currently no estimated time of opening or confidence level. Next update 11:00 am. Updated on Sat Nov 26 at 9:55 am. (ID# 120117)
120117 Incident	Highway 16 Both Directions	2011-11-26 9:55 IVR	Highway 16, Both Directions. 1 kilometer west of Prince George. The road is closed, because of a vehicle incident, Currently no estimated time of opening or confidence level, next update 11:00 am. Last updated on Saturday November 26 at 9:55 am.
120117 Incident	Highway 16 Both Directions	2011-11-26 11:19 EMAIL	Closed in both directions 1 km west of Prince George because of Vehicle Incident. Detour available via Blackwater Rd, Muralt Rd and West Beaverly Rd. Estimated time of opening 12:00 pm Sat Nov 26. High Confidence. Next update by 12:00 pm. Updated on Sat Nov 26 at 11:19 am. (ID# 120117)
120117 Incident	Highway 16 Both Directions	2011-11-26 11:20 IVR	Highway 16, Both Directions. 1 kilometer west of Prince George. The road is closed, because of a vehicle incident, Detour available via Blackwater Road, Muralt Road and West Beaverly Road, Estimated time of opening 12:00 pm Saturday November 26 High Confidence, Next update by 12:00 pm. Last updated on Saturday November 26 at 11:20 am.
120117 Incident	Highway 16 Both Directions	2011-11-26 12:11 EMAIL	Road reopened 1 km west of Prince George. Updated on Sat Nov 26 at 12:11 pm. (ID# 120117)
120577 Incident	Highway 97 Both Directions	2011-11-30 13:28 EMAIL	Closed in both directions 15 km south of Prince George because of Collision. Updated on Wed Nov 30 at 1:28 pm. (ID# 120577)
120577 Incident	Highway 97 Both Directions	2011-11-30 13:28 IVR	Highway 97, Both Directions. 15 kilometers south of Prince George. The road is closed, because of a collision. Last updated on Wednesday November 30 at 1:28 pm.
120577 Incident	Highway 97 Both Directions	2011-11-30 15:10 EMAIL	Closed in both directions 15 km south of Prince George because of Collision. Updated on Wed Nov 30 at 3:10 pm. (ID# 120577)
120577 Incident	Highway 97 Both Directions	2011-11-30 15:10 IVR	Highway 97, Both Directions. 15 kilometers south of Prince George. The road is closed, because of a collision. Last updated on Wednesday November 30 at 3:10 pm.
120577 Incident	Highway 97 Both Directions	2011-11-30 15:47 EMAIL	Collision 15 km south of Prince George. The road is reduced to single lane alternating traffic. Flagperson controlled. Updated on Wed Nov 30 at 3:47 pm. (ID# 120577)
120577 Incident	Highway 97 Both Directions	2011-11-30 15:48 IVR	Highway 97, Both Directions. 15 kilometers south of Prince George. The road is reduced to single lane alternating traffic, because of a collision. Flagperson controlled. Last updated on Wednesday November 30 at 3:48 pm.
120577 Incident	Highway 97 Both Directions	2011-11-30 19:49 EMAIL	Collision 15 km south of Prince George. The road is reduced to single lane alternating traffic. Flagperson controlled. Updated on Wed Nov 30 at 7:49 pm. (ID# 120577)
120577 Incident	Highway 97 Both Directions	2011-11-30 19:49 IVR	Highway 97, Both Directions. 15 kilometers south of Prince George. The road is reduced to single lane alternating traffic, because of a collision. Flagperson controlled. Last updated on Wednesday November 30 at 7:49 pm.
120577 Incident	Highway 97 Both Directions	2011-11-30 20:36 EMAIL	Collision 15 km south of Prince George is now clear. Updated on Wed Nov 30 at 8:36 pm. (ID# 120577)
123526 Incident	Highway 97 Both Directions	2012-01-03 12:06 EMAIL	Vehicle Incident 7 km north of Bear Lake. The road is reduced to single lane alternating traffic. Updated on Tue Jan 3 at 12:06 pm. (ID# 123526)
123526 Incident	Highway 97 Both Directions	2012-01-03 12:07 EMAIL	Vehicle Incident 7 km north of Bear Lake. The road is reduced to single lane alternating traffic. Updated on Tue Jan 3 at 12:07 pm. (ID# 123526)
123526 Incident	Highway 97 Both Directions	2012-01-03 12:07 IVR	Highway 97, Both Directions. 7 kilometers north of Bear Lake. The road is reduced to single lane alternating traffic, because of a vehicle incident. Last updated on Tuesday January 3 at 12:07 pm.

S15

123526 Incident	Highway 97 Both Directions	2012-01-03 13:59 EMAIL	S15	Vehicle Incident 7 km north of Bear Lake is now clear. Updated on Tue Jan 3 at 1:59 pm. (ID# 123526) Closed in both directions 43 km north of Prince George because of Collision. Estimated time of opening currently not available; assessment in progress. Next update at 9:00 am. Updated on Wed Jan 4 at 7:53 am. (ID# 123641)
123641 Incident	Highway 97 Both Directions	2012-01-04 7:53 EMAIL		Highway 97, Both Directions. 43 kilometers north of Prince George. The road is closed, because of a collision. Estimated time of opening currently not available; assessment in progress. Next update at 9:00 am. Last updated on Wednesday January 4 at 7:53 am.
123641 Incident	Highway 97 Both Directions	2012-01-04 7:53 IVR		Closed in both directions 43 km north of Prince George because of Collision. Estimated time of opening currently not available; assessment in progress. Next update at 10:00 am. Updated on Wed Jan 4 at 9:09 am. (ID# 123641)
123641 Incident	Highway 97 Both Directions	2012-01-04 9:09 EMAIL		Highway 97, Both Directions. 43 kilometers north of Prince George. The road is closed, because of a collision. Estimated time of opening currently not available; assessment in progress. Next update at 10:00 am. Last updated on Wednesday January 4 at 9:09 am.
123641 Incident	Highway 97 Both Directions	2012-01-04 9:09 IVR		Closed in both directions 43 km north of Prince George because of Collision. Estimated time of opening 11:00 am, confidence moderate. Next update at 11:00 am. Updated on Wed Jan 4 at 9:57 am. (ID# 123641)
123641 Incident	Highway 97 Both Directions	2012-01-04 9:57 EMAIL		Highway 97, Both Directions. 43 kilometers north of Prince George. The road is closed, because of a collision. Estimated time of opening 11:00 am, confidence moderate. Next update at 11:00 am Last updated on Wednesday January 4 at 9:58 am.
123641 Incident	Highway 97 Both Directions	2012-01-04 9:58 IVR		Highway 97, Both Directions. 43 kilometers north of Prince George. The road is closed, because of a collision. Estimated time of opening 11:00 am, confidence moderate. Next update at 11:00 am Last updated on Wednesday January 4 at 9:58 am.
123641 Incident	Highway 97 Both Directions	2012-01-04 9:58 IVR		Collision 43 km north of Prince George. The road is reduced to single lane alternating traffic. Updated on Wed Jan 4 at 10:13 am. (ID# 123641)
123641 Incident	Highway 97 Both Directions	2012-01-04 10:13 EMAIL		Highway 97, Both Directions. 43 kilometers north of Prince George. The road is reduced to single lane alternating traffic, because of a collision. Last updated on Wednesday January 4 at 10:13 am.
123641 Incident	Highway 97 Both Directions	2012-01-04 10:13 IVR		Collision 43 km north of Prince George is now clear. Updated on Wed Jan 4 at 2:21 pm. (ID# 123641)
123641 Incident	Highway 97 Both Directions	2012-01-04 14:21 EMAIL		Vehicle Recovery 100 km east of Prince George. The road is reduced to single lane alternating traffic. Updated on Sat Jan 14 at 12:27 pm. (ID# 124695)
124695 Incident	Highway 16 Both Directions	2012-01-14 12:27 EMAIL		Highway 16, Both Directions. 100 kilometers east of Prince George. The road is reduced to single lane alternating traffic, because of a vehicle recovery. Last updated on Saturday January 14 at 12:27 pm.
124695 Incident	Highway 16 Both Directions	2012-01-14 12:27 IVR		Vehicle Recovery 100 km east of Prince George. The road is reduced to single lane alternating traffic. Updated on Sat Jan 14 at 5:49 pm. (ID# 124695)
124695 Incident	Highway 16 Both Directions	2012-01-14 17:49 EMAIL		Highway 16, Both Directions. 100 kilometers east of Prince George. The road is reduced to single lane alternating traffic, because of a vehicle recovery. Last updated on Saturday January 14 at 5:49 pm.
124695 Incident	Highway 16 Both Directions	2012-01-14 17:49 IVR		Vehicle Recovery 100 km east of Prince George is now clear. Updated on Sat Jan 14 at 6:40 pm. (ID# 124695)
124695 Incident	Highway 16 Both Directions	2012-01-14 18:40 EMAIL		Vehicle Incident 10 km south of Bear Lake. The road is reduced to single lane alternating traffic. Updated on Thu Feb 2 at 7:14 am. (ID# 126820)
126820 Incident	Highway 97 Both Directions	2012-02-02 7:14 EMAIL		Highway 97, Both Directions. 10 kilometers south of Bear Lake. The road is reduced to single lane alternating traffic, because of a vehicle incident. Last updated on Thursday February 2 at 7:14 am.
126820 Incident	Highway 97 Both Directions	2012-02-02 7:14 IVR		Vehicle Incident 10 km south of Bear Lake is now clear. Updated on Thu Feb 2 at 8:42 am. (ID# 126820)
126820 Incident	Highway 97 Both Directions	2012-02-02 8:42 EMAIL		Wildlife on Road 1 km east of Bednesti. Updated on Wed Feb 8 at 11:11 am. (ID# 127436)
127436 Incident	Highway 16 Both Directions	2012-02-08 11:11 EMAIL		Highway 16, Both Directions. 1 kilometer east of Bednesti. There is wildlife on road. Last updated on Wednesday February 8 at 11:11 am.
127436 Incident	Highway 16 Both Directions	2012-02-08 11:11 IVR		Collision 15 km north of Bear Lake. The road is reduced to single lane alternating traffic. Updated on Tue Feb 21 at 1:21 pm. (ID# 128922)
128922 Incident	Highway 97 Both Directions	2012-02-21 13:21 EMAIL		Highway 97, Both Directions. 15 kilometers north of Bear Lake. The road is reduced to single lane alternating traffic, because of a collision. Last updated on Tuesday February 21 at 1:21 pm.
128922 Incident	Highway 97 Both Directions	2012-02-21 13:21 IVR		

129419 Incident	Highway 97 Both Directions	2012-02-24 21:33 EMAIL	Vehicle Incident 102 km north of Prince George. The road is reduced to single lane alternating traffic. Updated on Fri Feb 24 at 9:33 pm. (ID# 129419)
129419 Incident	Highway 97 Both Directions	2012-02-24 21:33 IVR	Highway 97, Both Directions. 102 kilometers north of Prince George. The road is reduced to single lane alternating traffic, because of a vehicle incident. Last updated on Friday February 24 at 9:33 pm.
131106 Incident	Highway 97 Both Directions	2012-03-12 13:15 EMAIL	Vehicle Recovery 27 km north of Bear Lake. The road is reduced to single lane alternating traffic. Updated on Mon Mar 12 at 1:15 pm. (ID# 131106)
131106 Incident	Highway 97 Both Directions	2012-03-12 13:15 IVR	Highway 97, Both Directions. 27 kilometers north of Bear Lake. The road is reduced to single lane alternating traffic, because of a vehicle recovery. Last updated on Monday March 12 at 1:15 pm.
131208 Incident	Highway 97 Southbound	2012-03-13 6:40 EMAIL	Vehicle Recovery 33 km south of McLeod Lake to 27 km north of Bear Lake (17.3 km). Updated on Tue Mar 13 at 6:40 am. (ID# 131208)
131208 Incident	Highway 97 Southbound	2012-03-13 6:41 IVR	Highway 97, Southbound. from 33 kilometers south of McLeod Lake, to 27 kilometers north of Bear Lake. There is a vehicle recovery. Last updated on Tuesday March 13 at 6:41 am.
131208 Incident	Highway 97 Southbound	2012-03-13 13:20 EMAIL	Vehicle Recovery 33 km south of McLeod Lake to 27 km north of Bear Lake (17.3 km). Updated on Tue Mar 13 at 1:20 pm. (ID# 131208)
131208 Incident	Highway 97 Southbound	2012-03-13 13:20 IVR	Highway 97, Southbound. from 33 kilometers south of McLeod Lake, to 27 kilometers north of Bear Lake. There is a vehicle recovery. Last updated on Tuesday March 13 at 1:20 pm.
133481 Incident	Highway 97 Both Directions	2012-04-20 5:13 EMAIL	Vehicle Recovery 1 km south of Junction with Highway 16, in Prince George. The road is reduced to single lane alternating traffic. Updated on Fri Apr 20 at 5:13 am. (ID# 133481)
133481 Incident	Highway 97 Both Directions	2012-04-20 5:14 IVR	Highway 97, Both Directions. 1 kilometer south of Junction with Highway 16, in Prince George. The road is reduced to single lane alternating traffic, because of a vehicle recovery. Last updated on Friday April 20 at 5:14 am.
133481 Incident	Highway 97 Both Directions	2012-04-20 5:15 EMAIL	Vehicle Recovery 1 km south of Junction with Highway 16, in Prince George. Lane closure in effect. Updated on Fri Apr 20 at 5:15 am. (ID# 133481)
133481 Incident	Highway 97 Both Directions	2012-04-20 5:15 IVR	Highway 97, Both Directions. 1 kilometer south of Junction with Highway 16, in Prince George. A lane closure is in effect, because of a vehicle recovery. Last updated on Friday April 20 at 5:15 am.
133481 Incident	Highway 97 Both Directions	2012-04-20 14:14 EMAIL	Vehicle Recovery 1 km south of Junction with Highway 16, in Prince George is now clear. Updated on Fri Apr 20 at 2:14 pm. (ID# 133481)
133489 Incident	Highway 16 Westbound	2012-04-20 6:47 EMAIL	Vehicle Recovery 20 km west of Junction with Highway 97 North, in Prince George. The road is reduced to single lane alternating traffic. Updated on Fri Apr 20 at 6:47 am. (ID# 133489)
133489 Incident	Highway 16 Westbound	2012-04-20 6:48 IVR	Highway 16, Westbound. 20 kilometers west of Junction with Highway 97 North, in Prince George. The road is reduced to single lane alternating traffic, because of a vehicle recovery. Last updated on Friday April 20 at 6:48 am.
133489 Incident	Highway 16 Westbound	2012-04-20 7:09 EMAIL	Closed 20 km west of Junction with Highway 97 North, in Prince George because of Vehicle Recovery. Estimated Time of Opening Currently Not Available; Assessment In Progress. No detour available. Next update at 8:00 am. Updated on Fri Apr 20 at 7:09 am. (ID# 133489)
133489 Incident	Highway 16 Westbound	2012-04-20 7:09 IVR	Highway 16, Westbound. 20 kilometers west of Junction with Highway 97 North, in Prince George. The road is closed, because of a vehicle recovery. Estimated Time of Opening Currently Not Available; Assessment In Progress. No detour available. Next update at 8:00 am. Last updated on Friday April 20 at 7:09 am.
133489 Incident	Highway 16 Westbound	2012-04-20 7:40 EMAIL	Closed 20 km west of Junction with Highway 97 North, in Prince George because of Vehicle Recovery. No detour available. Estimated Time of Opening 10:30 am, confidence low. Next update at 9:00 am. Updated on Fri Apr 20 at 7:40 am. (ID# 133489)
133489 Incident	Highway 16 Westbound	2012-04-20 7:41 IVR	Highway 16, Westbound. 20 kilometers west of Junction with Highway 97 North, in Prince George. The road is closed, because of a vehicle recovery. No detour available. Estimated Time of Opening 10:30 am, confidence low. Next update at 9:00 am. Last updated on Friday April 20 at 7:41 am.
133489 Incident	Highway 16 Westbound	2012-04-20 8:50 EMAIL	Closed 20 km west of Junction with Highway 97 North, in Prince George because of Vehicle Recovery. No detour available. Estimated Time of Opening 11:00 am, confidence low. Next update at 10:00 am. Updated on Fri Apr 20 at 8:47 am. (ID# 133489)
133489 Incident	Highway 16 Westbound	2012-04-20 8:51 IVR	Highway 16, Westbound. 20 kilometers west of Junction with Highway 97 North, in Prince George. The road is closed, because of a vehicle recovery. No detour available. Estimated Time of Opening 11:00 am, confidence low. Next update at 10:00 am. Last updated on Friday April 20 at 08:47 am.

S15

133489 Incident	Highway 16 Westbound	2012-04-20 8:51 EMAIL	S15	Closed 20 km west of Junction with Highway 97 North, in Prince George because of Vehicle Recovery. No detour available. Estimated Time of Opening 11:00 am, confidence low. Next update at 10:00 am. Updated on Fri Apr 20 at 8:51 am. (ID# 133489)
133489 Incident	Highway 16 Westbound	2012-04-20 8:52 IVR		Closed 20 km west of Junction with Highway 97 North, in Prince George because of Vehicle Recovery. No detour available. Estimated Time of Opening 11:00 am, confidence low. Next update at 10:00 am. Last updated on Friday April 20 at 8:52 am.
133489 Incident	Highway 16 Westbound	2012-04-20 9:58 EMAIL		Closed 20 km west of Junction with Highway 97 North, in Prince George because of Vehicle Recovery. No detour available. Estimated Time of Opening 12 noon , confidence low. Next update at 11:00 am. Updated on Fri Apr 20 at 9:58 am. (ID# 133489)
133489 Incident	Highway 16 Westbound	2012-04-20 9:59 IVR		Closed 20 km west of Junction with Highway 97 North, in Prince George because of Vehicle Recovery. No detour available. Estimated Time of Opening 12 noon, confidence low. Next update at 11:00 am. Last updated on Friday April 20 at 9:59 am.
133489 Incident	Highway 16 Westbound	2012-04-20 10:56 EMAIL		Closed 20 km west of Junction with Highway 97 North, in Prince George because of Vehicle Recovery. No detour available. Estimated Time of Opening 12 noon , confidence high. Next update at 12 noon. Updated on Fri Apr 20 at 10:56 am. (ID# 133489)
133489 Incident	Highway 16 Westbound	2012-04-20 10:57 IVR		Closed 20 km west of Junction with Highway 97 North, in Prince George because of Vehicle Recovery. No detour available. Estimated Time of Opening 12 noon, confidence high. Next update at 12 noon. Last updated on Friday April 20 at 10:57 am.
133489 Incident	Highway 16 Westbound	2012-04-20 11:52 EMAIL		Closed 20 km west of Junction with Highway 97 North, in Prince George because of Vehicle Recovery. No detour available. Estimated Time of Opening 1:00 pm, confidence high. Next update at 1:00 pm. Updated on Fri Apr 20 at 11:52 am. (ID# 133489)
133489 Incident	Highway 16 Westbound	2012-04-20 11:52 IVR		Closed 20 km west of Junction with Highway 97 North, in Prince George because of Vehicle Recovery. No detour available. Estimated Time of Opening 1:00 pm, confidence high. Next update at 1:00 pm. Last updated on Friday April 20 at 11:52 am.
133489 Incident	Highway 16 Westbound	2012-04-20 11:55 EMAIL		Closed 20 km west of Junction with Highway 97 North, in Prince George because of Vehicle Recovery. No detour available. Estimated Time of Opening 1:00 pm, confidence high. Next update at 1:00 pm. Updated on Fri Apr 20 at 11:55 am. (ID# 133489)
133489 Incident	Highway 16 Westbound	2012-04-20 11:55 IVR		Closed 20 km west of Junction with Highway 97 North, in Prince George because of Vehicle Recovery. No detour available. Estimated Time of Opening 1:00 pm, confidence high. Next update at 1:00 pm. Last updated on Friday April 20 at 11:55 am.
133489 Incident	Highway 16 Westbound	2012-04-20 11:57 EMAIL		Vehicle Recovery 20 km west of Junction with Highway 97 North, in Prince George. The road is reduced to single lane alternating traffic. Updated on Fri Apr 20 at 11:57 am. (ID# 133489)
133489 Incident	Highway 16 Westbound	2012-04-20 11:58 IVR		Highway 16, Westbound. 20 kilometers west of Junction with Highway 97 North, in Prince George. The road is reduced to single lane alternating traffic, because of a vehicle recovery. Last updated on Friday April 20 at 11:58 am.
133489 Incident	Highway 16 Westbound	2012-04-20 18:10 EMAIL		Vehicle Recovery 20 km west of Junction with Highway 97 North, in Prince George is now clear. Updated on Fri Apr 20 at 6:10 pm. (ID# 133489)
133526 Incident	Highway 16 Both Directions	2012-04-24 6:44 EMAIL		Closed in both directions 85 km east of Prince George because of Wash Out. Details currently not available; assessment in progress. Next update 8:30 am. Updated on Tue Apr 24 at 6:44 am. (ID# 133526)
133526 Incident	Highway 16 Both Directions	2012-04-24 6:44 IVR		Highway 16, Both Directions. 85 kilometers east of Prince George. The road is closed, because of a wash out. Last updated on Tuesday April 24 at 6:44 am.
133526 Incident	Highway 16 Both Directions	2012-04-24 8:44 EMAIL		Wash Out 85 km east of Prince George. The road is reduced to single lane alternating traffic. Updated on Tue Apr 24 at 8:44 am. (ID# 133526)
133526 Incident	Highway 16 Both Directions	2012-04-24 8:44 IVR		Highway 16, Both Directions. 85 kilometers east of Prince George. The road is reduced to single lane alternating traffic, because of a wash out. Last updated on Tuesday April 24 at 8:44 am.
133526 Incident	Highway 16 Both Directions	2012-04-24 13:41 EMAIL		Wash Out 85 km east of Prince George. The road is reduced to single lane alternating traffic. Updated on Tue Apr 24 at 1:41 pm. (ID# 133526)
133526 Incident	Highway 16 Both Directions	2012-04-24 13:41 IVR		Highway 16, Both Directions. 85 kilometers east of Prince George. The road is reduced to single lane alternating traffic, because of a wash out. Last updated on Tuesday April 24 at 1:41 pm.
133526 Incident	Highway 16 Both Directions	2012-04-24 17:35 EMAIL		Wash Out 85 km east of Prince George. The road is reduced to single lane alternating traffic. The highway will be closed from 9:00 pm Tuesday Apr 24 until 7:00 am Wednesday April 25 and then re-open to single lane alternating traffic, confidence low. A long distance detour via Highways 97, 24 and 5 is available. Next update 6:00 am, Wednesday April 25. Updated on Tue Apr 24 at 5:35 pm. (ID# 133526)

Highway 16, Both Directions. 85 kilometers east of Prince George. The road is reduced to single lane alternating traffic, because of a wash out. The highway will be closed from 9:00 pm Tuesday Apr 24 until 7:00 am Wednesday April 25 and then re-open to single lane alternating traffic, confidence low. A long distance detour via Highways 97, 24 and 5 is available. Next update 6:00 am, Wednesday April 25. Last updated on Tuesday April 24 at 5:38 pm.

Wash Out 85 km east of Prince George. The road is reduced to single lane alternating traffic. The highway will be closed from 9:00 pm Tuesday Apr 24 until 7:00 am Wednesday April 25 and then re-open to single lane alternating traffic, confidence low. A long distance detour via Highways 97, 24 and 5 is available. Next update 6:00 am, Wednesday April 25. Updated on Tue Apr 24 at 5:44 pm. (ID# 133526)

Highway 16, Both Directions. 85 kilometers east of Prince George. The road is reduced to single lane alternating traffic, because of a wash out. The highway will be closed from 9:00 pm Tuesday Apr 24 until 7:00 am Wednesday April 25 and then re-open to single lane alternating traffic, confidence low. A long distance detour via Highways 97, 24 and 5 is available. Next update 6:00 am, Wednesday April 25. Last updated on Tuesday April 24 at 5:44 pm.

Closed in both directions 85 km east of Prince George because of Wash Out repair. Estimated time of opening 7:00 am Wednesday April 25, confidence low. A long distance detour via Highways 97, 24 and 5 is available. Next update 6:00 am, Wednesday April 25. Updated on Tue Apr 24 at 9:00 pm. (ID# 133526)
Highway 16, Both Directions. 85 kilometers east of Prince George. The road is closed, because of a wash out repair. Estimated time of opening 7:00 am Wednesday April 25, confidence low. A long distance detour via Highways 97, 24 and 5 is available. Next update 6:00 am, Wednesday April 25. Last updated on Tuesday April 24 at 9:02 pm.

Closed in both directions 85 km east of Prince George because of Wash Out repair. Estimated time of opening 7:00 am Wednesday April 25, confidence low. A long distance detour via Highways 97, 24 and 5 is available. Next update 6:00 am, Wednesday April 25. Updated on Wed Apr 25 at 1:55 am. (ID# 133526)
Highway 16, Both Directions. 85 kilometers east of Prince George. The road is closed, because of a wash out repair. Estimated time of opening 7:00 am Wednesday April 25, confidence low. A long distance detour via Highways 97, 24 and 5 is available. Next update 6:00 am, Wednesday April 25. Last updated on Wednesday April 25 at 1:55 am.

Closed in both directions 85 km east of Prince George because of Wash Out repair. Long distance detour via Highways 97, 24 and 5 is available. Estimated time of opening 8:00 am, confidence high. Next update 8:00 am. Updated on Wed Apr 25 at 5:59 am. (ID# 133526)

Highway 16, Both Directions. 85 kilometers east of Prince George. The road is closed, because of a wash out repair. Long distance detour via Highways 97, 24 and 5 is available. Estimated time of opening 8:00 am, confidence high. Next update 8:00 am. Last updated on Wednesday April 25 at 5:59 am.

Closed in both directions 85 km east of Prince George because of Wash Out repair. Long distance detour via Highways 97, 24 and 5 is available. Estimated time of opening 8:00 am, confidence high. Next update 8:00 am. Updated on Wed Apr 25 at 6:05 am. (ID# 133526)

Highway 16, Both Directions. 85 kilometers east of Prince George. The road is closed, because of a wash out repair. Long distance detour via Highways 97, 24 and 5 is available. Estimated time of opening 8:00 am, confidence high. Next update 8:00 am. Last updated on Wednesday April 25 at 6:05 am.

Wash Out 85 km east of Prince George. The road is reduced to single lane alternating traffic with up to 20 minutes delay. Updated on Wed Apr 25 at 8:02 am. (ID# 133526)

Highway 16, Both Directions. 85 kilometers east of Prince George. The road is reduced to single lane alternating traffic with up to 20 minutes delay, because of a wash out. Last updated on Wednesday April 25 at 8:02 am.

Wash Out 85 km east of Prince George. The road is reduced to single lane alternating traffic with up to 20 minutes delay. Updated on Wed Apr 25 at 12:52 pm. (ID# 133526)

Highway 16, Both Directions. 85 kilometers east of Prince George. The road is reduced to single lane alternating traffic with up to 20 minutes delay, because of a wash out. Last updated on Wednesday April 25 at 12:52 pm.

S15

[illegible]

[illegible]

133526 Incident	Highway 16 Both Directions	2012-04-30 10:04 IVR	Highway 16, Both Directions. 85 kilometers east of Prince George. The road is reduced to single lane alternating traffic with up to 20 minutes delay, because of a wash out. Last updated on Monday April 30 at 10:04 am.
133526 Incident	Highway 16 Both Directions	2012-04-30 14:05 EMAIL	Wash Out 85 km east of Prince George. The road is reduced to single lane alternating traffic with up to 20 minutes delay. Updated on Mon Apr 30 at 2:05 pm. (ID# 133526)
133526 Incident	Highway 16 Both Directions	2012-04-30 14:05 IVR	Highway 16, Both Directions. 85 kilometers east of Prince George. The road is reduced to single lane alternating traffic with up to 20 minutes delay, because of a wash out. Last updated on Monday April 30 at 2:05 pm.
133526 Incident	Highway 16 Both Directions	2012-04-30 18:59 EMAIL	Wash Out 85 km east of Prince George. The road is reduced to single lane alternating traffic with up to 20 minutes delay. Updated on Mon Apr 30 at 6:59 pm. (ID# 133526)
133526 Incident	Highway 16 Both Directions	2012-04-30 18:59 IVR	Highway 16, Both Directions. 85 kilometers east of Prince George. The road is reduced to single lane alternating traffic with up to 20 minutes delay, because of a wash out. Last updated on Monday April 30 at 6:59 pm.
133526 Incident	Highway 16 Both Directions	2012-05-01 2:02 EMAIL	Wash Out 85 km east of Prince George. The road is reduced to single lane alternating traffic with up to 20 minutes delay. Updated on Tue May 1 at 2:02 am. (ID# 133526)
133526 Incident	Highway 16 Both Directions	2012-05-01 2:02 IVR	Highway 16, Both Directions. 85 kilometers east of Prince George. The road is reduced to single lane alternating traffic with up to 20 minutes delay, because of a wash out. Last updated on Tuesday May 1 at 2:02 am.
133526 Incident	Highway 16 Both Directions	2012-05-01 6:20 EMAIL	Wash Out 85 km east of Prince George. The road is reduced to single lane alternating traffic with up to 20 minutes delay. Updated on Tue May 1 at 6:20 am. (ID# 133526)
133526 Incident	Highway 16 Both Directions	2012-05-01 6:20 IVR	Highway 16, Both Directions. 85 kilometers east of Prince George. The road is reduced to single lane alternating traffic with up to 20 minutes delay, because of a wash out. Last updated on Tuesday May 1 at 6:20 am.
133526 Incident	Highway 16 Both Directions	2012-05-01 8:11 EMAIL	Wash Out 85 km east of Prince George. The road is reduced to single lane alternating traffic with up to 20 minutes delay. Updated on Tue May 1 at 8:11 am. (ID# 133526)
133526 Incident	Highway 16 Both Directions	2012-05-01 8:11 IVR	Highway 16, Both Directions. 85 kilometers east of Prince George. The road is reduced to single lane alternating traffic with up to 20 minutes delay, because of a wash out. Last updated on Tuesday May 1 at 8:11 am.
133526 Incident	Highway 16 Both Directions	2012-05-01 12:53 EMAIL	Wash Out 85 km east of Prince George. The road is reduced to single lane alternating traffic with up to 20 minutes delay. Updated on Tue May 1 at 12:53 pm. (ID# 133526)
133526 Incident	Highway 16 Both Directions	2012-05-01 12:53 IVR	Highway 16, Both Directions. 85 kilometers east of Prince George. The road is reduced to single lane alternating traffic with up to 20 minutes delay, because of a wash out. Last updated on Tuesday May 1 at 12:53 pm.
133526 Incident	Highway 16 Both Directions	2012-05-01 16:11 EMAIL	Wash Out 85 km east of Prince George. The road is reduced to single lane alternating traffic with up to 20 minutes delay. Updated on Tue May 1 at 4:11 pm. (ID# 133526)
133526 Incident	Highway 16 Both Directions	2012-05-01 16:11 IVR	Highway 16, Both Directions. 85 kilometers east of Prince George. The road is reduced to single lane alternating traffic with up to 20 minutes delay, because of a wash out. Last updated on Tuesday May 1 at 4:11 pm.
133526 Incident	Highway 16 Both Directions	2012-05-02 9:24 EMAIL	Wash Out 85 km east of Prince George. The road is reduced to single lane alternating traffic with up to 20 minutes delay. Updated on Wed May 2 at 9:24 am. (ID# 133526)
133526 Incident	Highway 16 Both Directions	2012-05-02 9:24 IVR	Highway 16, Both Directions. 85 kilometers east of Prince George. The road is reduced to single lane alternating traffic with up to 20 minutes delay, because of a wash out. Last updated on Wednesday May 2 at 9:24 am.
133526 Incident	Highway 16 Both Directions	2012-05-02 10:55 EMAIL	Wash Out 85 km east of Prince George. The road is reduced to single lane alternating traffic with up to 20 minutes delay. Updated on Wed May 2 at 10:55 am. (ID# 133526)
133526 Incident	Highway 16 Both Directions	2012-05-02 10:55 IVR	Highway 16, Both Directions. 85 kilometers east of Prince George. The road is reduced to single lane alternating traffic with up to 20 minutes delay, because of a wash out. Last updated on Wednesday May 2 at 10:55 am.
133526 Incident	Highway 16 Both Directions	2012-05-02 13:25 EMAIL	Wash Out 85 km east of Prince George. The road is reduced to single lane alternating traffic with up to 20 minutes delay. Updated on Wed May 2 at 1:25 pm. (ID# 133526)
133526 Incident	Highway 16 Both Directions	2012-05-02 13:25 IVR	Highway 16, Both Directions. 85 kilometers east of Prince George. The road is reduced to single lane alternating traffic with up to 20 minutes delay, because of a wash out. Last updated on Wednesday May 2 at 1:25 pm.
133526 Incident	Highway 16 Both Directions	2012-05-03 3:34 EMAIL	Wash Out 85 km east of Prince George. The road is reduced to single lane alternating traffic with up to 20 minutes delay. Updated on Thu May 3 at 3:34 am. (ID# 133526)

S15

[illegible]

133526 Incident	Highway 16 Both Directions	2012-05-05 3:21 IVR	S15	Highway 16, Both Directions. 85 kilometers east of Prince George. The road is reduced to single lane alternating traffic with up to 20 minutes delay, because of a wash out. Last updated on Saturday May 5 at 3:21 am.
133526 Incident	Highway 16 Both Directions	2012-05-05 8:56 EMAIL		Wash Out 85 km east of Prince George. The road is reduced to single lane alternating traffic with up to 20 minutes delay. Updated on Sat May 5 at 8:56 am. (ID# 133526)
133526 Incident	Highway 16 Both Directions	2012-05-05 8:56 IVR		Highway 16, Both Directions. 85 kilometers east of Prince George. The road is reduced to single lane alternating traffic with up to 20 minutes delay, because of a wash out. Last updated on Saturday May 5 at 8:56 am.
133526 Incident	Highway 16 Both Directions	2012-05-05 12:58 EMAIL		Wash Out 85 km east of Prince George. The road is reduced to single lane alternating traffic with up to 20 minutes delay. Updated on Sat May 5 at 12:58 pm. (ID# 133526)
133526 Incident	Highway 16 Both Directions	2012-05-05 12:58 IVR		Highway 16, Both Directions. 85 kilometers east of Prince George. The road is reduced to single lane alternating traffic with up to 20 minutes delay, because of a wash out. Last updated on Saturday May 5 at 12:58 pm.
133526 Incident	Highway 16 Both Directions	2012-05-05 19:29 EMAIL		Wash Out 85 km east of Prince George. The road is reduced to single lane alternating traffic with up to 20 minutes delay. Updated on Sat May 5 at 7:29 pm. (ID# 133526)
133526 Incident	Highway 16 Both Directions	2012-05-05 19:29 IVR		Highway 16, Both Directions. 85 kilometers east of Prince George. The road is reduced to single lane alternating traffic with up to 20 minutes delay, because of a wash out. Last updated on Saturday May 5 at 7:29 pm.
133526 Incident	Highway 16 Both Directions	2012-05-05 23:42 EMAIL		Wash Out 85 km east of Prince George. The road is reduced to single lane alternating traffic with up to 20 minutes delay. Updated on Sat May 5 at 11:42 pm. (ID# 133526)
133526 Incident	Highway 16 Both Directions	2012-05-05 23:42 IVR		Highway 16, Both Directions. 85 kilometers east of Prince George. The road is reduced to single lane alternating traffic with up to 20 minutes delay, because of a wash out. Last updated on Saturday May 5 at 11:42 pm.
133526 Incident	Highway 16 Both Directions	2012-05-06 3:47 EMAIL		Wash Out 85 km east of Prince George. The road is reduced to single lane alternating traffic with up to 20 minutes delay. Updated on Sun May 6 at 3:47 am. (ID# 133526)
133526 Incident	Highway 16 Both Directions	2012-05-06 3:47 IVR		Highway 16, Both Directions. 85 kilometers east of Prince George. The road is reduced to single lane alternating traffic with up to 20 minutes delay, because of a wash out. Last updated on Sunday May 6 at 3:47 am.
133526 Incident	Highway 16 Both Directions	2012-05-06 7:49 EMAIL		Wash Out 85 km east of Prince George. The road is reduced to single lane alternating traffic with up to 20 minutes delay. Updated on Sun May 6 at 7:49 am. (ID# 133526)
133526 Incident	Highway 16 Both Directions	2012-05-06 7:49 IVR		Highway 16, Both Directions. 85 kilometers east of Prince George. The road is reduced to single lane alternating traffic with up to 20 minutes delay, because of a wash out. Last updated on Sunday May 6 at 7:49 am.
133526 Incident	Highway 16 Both Directions	2012-05-06 12:01 EMAIL		Wash Out 85 km east of Prince George. The road is reduced to single lane alternating traffic with up to 20 minutes delay. Updated on Sun May 6 at 12:01 pm. (ID# 133526)
133526 Incident	Highway 16 Both Directions	2012-05-06 12:01 IVR		Highway 16, Both Directions. 85 kilometers east of Prince George. The road is reduced to single lane alternating traffic with up to 20 minutes delay, because of a wash out. Last updated on Sunday May 6 at 12:01 pm.
133526 Incident	Highway 16 Both Directions	2012-05-06 16:20 EMAIL		Wash Out 85 km east of Prince George. The road is reduced to single lane alternating traffic with up to 20 minutes delay. Updated on Sun May 6 at 4:20 pm. (ID# 133526)
133526 Incident	Highway 16 Both Directions	2012-05-06 16:20 IVR		Highway 16, Both Directions. 85 kilometers east of Prince George. The road is reduced to single lane alternating traffic with up to 20 minutes delay, because of a wash out. Last updated on Sunday May 6 at 4:20 pm.
133526 Incident	Highway 16 Both Directions	2012-05-06 20:23 EMAIL		Wash Out 85 km east of Prince George. The road is reduced to single lane alternating traffic with up to 20 minutes delay. Updated on Sun May 6 at 8:23 pm. (ID# 133526)
133526 Incident	Highway 16 Both Directions	2012-05-06 20:23 IVR		Highway 16, Both Directions. 85 kilometers east of Prince George. The road is reduced to single lane alternating traffic with up to 20 minutes delay, because of a wash out. Last updated on Sunday May 6 at 8:23 pm.
133526 Incident	Highway 16 Both Directions	2012-05-07 0:35 EMAIL		Wash Out 85 km east of Prince George. The road is reduced to single lane alternating traffic with up to 20 minutes delay. Updated on Mon May 7 at 12:35 am. (ID# 133526)
133526 Incident	Highway 16 Both Directions	2012-05-07 0:35 IVR		Highway 16, Both Directions. 85 kilometers east of Prince George. The road is reduced to single lane alternating traffic with up to 20 minutes delay, because of a wash out. Last updated on Monday May 7 at 12:35 am.
133526 Incident	Highway 16 Both Directions	2012-05-07 4:48 EMAIL		Wash Out 85 km east of Prince George. The road is reduced to single lane alternating traffic with up to 20 minutes delay. Updated on Mon May 7 at 4:48 am. (ID# 133526)

[illegible]

[illegible]

133526 Incident	Highway 16 Both Directions	2012-05-15 6:26 IVR	S15	Highway 16, Both Directions. 85 kilometers east of Prince George. The road is reduced to single lane alternating traffic with up to 20 minutes delay, because of a wash out. Last updated on Tuesday May 15 at 6:26 am.
133526 Incident	Highway 16 Both Directions	2012-05-15 10:31 EMAIL		Wash Out 85 km east of Prince George. The road is reduced to single lane alternating traffic with up to 20 minutes delay. Updated on Tue May 15 at 10:31 am. (ID# 133526)
133526 Incident	Highway 16 Both Directions	2012-05-15 10:31 IVR		Highway 16, Both Directions. 85 kilometers east of Prince George. The road is reduced to single lane alternating traffic with up to 20 minutes delay, because of a wash out. Last updated on Tuesday May 15 at 10:31 am.
133526 Incident	Highway 16 Both Directions	2012-05-15 14:34 EMAIL		Wash Out 85 km east of Prince George. The road is reduced to single lane alternating traffic with up to 20 minutes delay. Updated on Tue May 15 at 2:34 pm. (ID# 133526)
133526 Incident	Highway 16 Both Directions	2012-05-15 14:34 IVR		Highway 16, Both Directions. 85 kilometers east of Prince George. The road is reduced to single lane alternating traffic with up to 20 minutes delay, because of a wash out. Last updated on Tuesday May 15 at 2:34 pm.
133526 Incident	Highway 16 Both Directions	2012-05-15 18:51 EMAIL		Wash Out 85 km east of Prince George. The road is reduced to single lane alternating traffic with up to 20 minutes delay. Updated on Tue May 15 at 6:51 pm. (ID# 133526)
133526 Incident	Highway 16 Both Directions	2012-05-15 18:51 IVR		Highway 16, Both Directions. 85 kilometers east of Prince George. The road is reduced to single lane alternating traffic with up to 20 minutes delay, because of a wash out. Last updated on Tuesday May 15 at 6:51 pm.
133526 Incident	Highway 16 Both Directions	2012-05-15 22:56 EMAIL		Wash Out 85 km east of Prince George. The road is reduced to single lane alternating traffic with up to 20 minutes delay. Updated on Tue May 15 at 10:56 pm. (ID# 133526)
133526 Incident	Highway 16 Both Directions	2012-05-15 22:56 IVR		Highway 16, Both Directions. 85 kilometers east of Prince George. The road is reduced to single lane alternating traffic with up to 20 minutes delay, because of a wash out. Last updated on Tuesday May 15 at 10:56 pm.
133526 Incident	Highway 16 Both Directions	2012-05-16 5:28 EMAIL		Wash Out 85 km east of Prince George. The road is reduced to single lane alternating traffic with up to 20 minutes delay. Updated on Wed May 16 at 5:28 am. (ID# 133526)
133526 Incident	Highway 16 Both Directions	2012-05-16 5:28 IVR		Highway 16, Both Directions. 85 kilometers east of Prince George. The road is reduced to single lane alternating traffic with up to 20 minutes delay, because of a wash out. Last updated on Wednesday May 16 at 5:28 am.
133526 Incident	Highway 16 Both Directions	2012-05-16 9:40 EMAIL		Wash Out 85 km east of Prince George. The road is reduced to single lane alternating traffic with up to 20 minutes delay. Updated on Wed May 16 at 9:40 am. (ID# 133526)
133526 Incident	Highway 16 Both Directions	2012-05-16 9:40 IVR		Highway 16, Both Directions. 85 kilometers east of Prince George. The road is reduced to single lane alternating traffic with up to 20 minutes delay, because of a wash out. Last updated on Wednesday May 16 at 9:40 am.
133526 Incident	Highway 16 Both Directions	2012-05-16 13:59 EMAIL		Wash Out 85 km east of Prince George. The road is reduced to single lane alternating traffic with up to 20 minutes delay. Updated on Wed May 16 at 1:59 pm. (ID# 133526)
133526 Incident	Highway 16 Both Directions	2012-05-16 13:59 IVR		Highway 16, Both Directions. 85 kilometers east of Prince George. The road is reduced to single lane alternating traffic with up to 20 minutes delay, because of a wash out. Last updated on Wednesday May 16 at 1:59 pm.
133526 Incident	Highway 16 Both Directions	2012-05-16 19:11 EMAIL		Wash Out 85 km east of Prince George. The road is reduced to single lane alternating traffic with up to 20 minutes delay. Updated on Wed May 16 at 7:11 pm. (ID# 133526)
133526 Incident	Highway 16 Both Directions	2012-05-16 19:11 IVR		Highway 16, Both Directions. 85 kilometers east of Prince George. The road is reduced to single lane alternating traffic with up to 20 minutes delay, because of a wash out. Last updated on Wednesday May 16 at 7:11 pm.
133526 Incident	Highway 16 Both Directions	2012-05-16 23:12 EMAIL		Wash Out 85 km east of Prince George. The road is reduced to single lane alternating traffic with up to 20 minutes delay. Updated on Wed May 16 at 11:12 pm. (ID# 133526)
133526 Incident	Highway 16 Both Directions	2012-05-16 23:12 IVR		Highway 16, Both Directions. 85 kilometers east of Prince George. The road is reduced to single lane alternating traffic with up to 20 minutes delay, because of a wash out. Last updated on Wednesday May 16 at 11:12 pm.
133526 Incident	Highway 16 Both Directions	2012-05-17 3:47 EMAIL		Wash Out 85 km east of Prince George. The road is reduced to single lane alternating traffic with up to 20 minutes delay. Updated on Thu May 17 at 3:47 am. (ID# 133526)
133526 Incident	Highway 16 Both Directions	2012-05-17 3:47 IVR		Highway 16, Both Directions. 85 kilometers east of Prince George. The road is reduced to single lane alternating traffic with up to 20 minutes delay, because of a wash out. Last updated on Thursday May 17 at 3:47 am.
133526 Incident	Highway 16 Both Directions	2012-05-17 6:57 EMAIL		Wash Out 85 km east of Prince George is now clear. Updated on Thu May 17 at 6:57 am. (ID# 133526)
133617 Incident	Highway 16 Westbound	2012-04-30 9:12 EMAIL		Wash Out 73 km east of Prince George. Lane closure in effect. Updated on Mon Apr 30 at 9:12 am. (ID# 133617)

133617 Incident	Highway 16 Westbound	2012-04-30 9:12 IVR
133617 Incident	Highway 16 Westbound	2012-04-30 9:13 EMAIL
133617 Incident	Highway 16 Westbound	2012-04-30 9:13 IVR
133617 Incident	Highway 16 Westbound	2012-04-30 13:26 EMAIL
133617 Incident	Highway 16 Westbound	2012-04-30 13:26 IVR
133617 Incident	Highway 16 Westbound	2012-04-30 13:26 EMAIL
133617 Incident	Highway 16 Westbound	2012-04-30 13:27 IVR
133617 Incident	Highway 16 Westbound	2012-04-30 13:28 EMAIL
133617 Incident	Highway 16 Westbound	2012-04-30 13:28 IVR
133617 Incident	Highway 16 Westbound	2012-04-30 18:26 EMAIL
133617 Incident	Highway 16 Westbound	2012-04-30 18:26 IVR
133617 Incident	Highway 16 Westbound	2012-04-30 22:33 EMAIL
133617 Incident	Highway 16 Westbound	2012-04-30 22:33 IVR
133617 Incident	Highway 16 Westbound	2012-05-01 3:03 EMAIL
133617 Incident	Highway 16 Westbound	2012-05-01 3:03 IVR
133617 Incident	Highway 16 Westbound	2012-05-01 7:12 EMAIL
133617 Incident	Highway 16 Westbound	2012-05-01 7:12 IVR
133617 Incident	Highway 16 Westbound	2012-05-01 8:10 EMAIL
133617 Incident	Highway 16 Westbound	2012-05-01 8:10 IVR
133617 Incident	Highway 16 Westbound	2012-05-01 12:53 EMAIL
133617 Incident	Highway 16 Westbound	2012-05-01 12:53 IVR
133617 Incident	Highway 16 Westbound	2012-05-01 12:53 EMAIL
133617 Incident	Highway 16 Westbound	2012-05-01 12:53 IVR
133617 Incident	Highway 16 Westbound	2012-05-01 16:11 EMAIL
133617 Incident	Highway 16 Westbound	2012-05-01 16:11 IVR
133617 Incident	Highway 16 Westbound	2012-05-02 10:54 EMAIL
133617 Incident	Highway 16 Westbound	2012-05-02 10:54 IVR
133617 Incident	Highway 16 Westbound	2012-05-02 13:25 EMAIL

S15

Highway 16, Westbound. 73 kilometers east of Prince George. A lane closure is in effect, because of a wash out. Last updated on Monday April 30 at 9:12 am.
Wash Out 73 km east of Prince George. Lane closure in effect. Updated on Mon Apr 30 at 9:13 am. (ID# 133617)

Highway 16, Westbound. 73 kilometers east of Prince George. A lane closure is in effect, because of a wash out. Last updated on Monday April 30 at 9:13 am.
Wash Out 73 km east of Prince George. Lane closure in effect. Updated on Mon Apr 30 at 1:26 pm. (ID# 133617)

Highway 16, Westbound. 73 kilometers east of Prince George. A lane closure is in effect, because of a wash out. Last updated on Monday April 30 at 1:26 pm.
Wash Out 78 km east of Prince George. Lane closure in effect. Updated on Mon Apr 30 at 1:26 pm. (ID# 133617)

Highway 16, Westbound. 78 kilometers east of Prince George. A lane closure is in effect, because of a wash out. Last updated on Monday April 30 at 1:27 pm.
Wash Out 78 km east of Prince George. Lane closure in effect. Updated on Mon Apr 30 at 1:28 pm. (ID# 133617)

Highway 16, Westbound. 78 kilometers east of Prince George. A lane closure is in effect, because of a wash out. Last updated on Monday April 30 at 1:28 pm.
Wash Out 78 km east of Prince George. Lane closure in effect. Updated on Mon Apr 30 at 6:26 pm. (ID# 133617)

Highway 16, Westbound. 78 kilometers east of Prince George. A lane closure is in effect, because of a wash out. Last updated on Monday April 30 at 6:26 pm.
Wash Out 78 km east of Prince George. Lane closure in effect. Updated on Mon Apr 30 at 10:33 pm. (ID# 133617)

Highway 16, Westbound. 78 kilometers east of Prince George. A lane closure is in effect, because of a wash out. Last updated on Monday April 30 at 10:33 pm.
Wash Out 78 km east of Prince George. Lane closure in effect. Updated on Tue May 1 at 3:03 am. (ID# 133617)

Highway 16, Westbound. 78 kilometers east of Prince George. A lane closure is in effect, because of a wash out. Last updated on Tuesday May 1 at 3:03 am.
Wash Out 78 km east of Prince George. Lane closure in effect. Updated on Tue May 1 at 7:12 am. (ID# 133617)

Highway 16, Westbound. 78 kilometers east of Prince George. A lane closure is in effect, because of a wash out. Last updated on Tuesday May 1 at 7:12 am.
Wash Out 78 km east of Prince George. The road is reduced to single lane alternating traffic. Updated on Tue May 1 at 8:10 am. (ID# 133617)

Highway 16, Westbound. 78 kilometers east of Prince George. The road is reduced to single lane alternating traffic, because of a wash out. Last updated on Tuesday May 1 at 8:10 am.
Wash Out 78 km east of Prince George. The road is reduced to single lane alternating traffic. Updated on Tue May 1 at 12:53 pm. (ID# 133617)

Highway 16, Westbound. 78 kilometers east of Prince George. The road is reduced to single lane alternating traffic, because of a wash out. Last updated on Tuesday May 1 at 12:53 pm.
Wash Out 78 km east of Prince George. The road is reduced to single lane alternating traffic. Updated on Tue May 1 at 12:53 pm. (ID# 133617)

Highway 16, Westbound. 78 kilometers east of Prince George. The road is reduced to single lane alternating traffic, because of a wash out. Last updated on Tuesday May 1 at 12:53 pm.
Wash Out 78 km east of Prince George. The road is reduced to single lane alternating traffic. Updated on Tue May 1 at 4:11 pm. (ID# 133617)

Highway 16, Westbound. 78 kilometers east of Prince George. The road is reduced to single lane alternating traffic, because of a wash out. Last updated on Tuesday May 1 at 4:11 pm.
Wash Out 78 km east of Prince George. The road is reduced to single lane alternating traffic. Updated on Wed May 2 at 10:54 am. (ID# 133617)

Highway 16, Westbound. 78 kilometers east of Prince George. The road is reduced to single lane alternating traffic, because of a wash out. Last updated on Wednesday May 2 at 10:54 am.
Wash Out 78 km east of Prince George. The road is reduced to single lane alternating traffic. Updated on Wed May 2 at 1:25 pm. (ID# 133617)

	Highway 16			Highway 16, Westbound. 78 kilometers east of Prince George. The road is reduced to single lane alternating traffic, because of a wash out. Last updated on Wednesday May 2 at 1:25 pm.
133617 Incident	Westbound	2012-05-02 13:25	IVR	Wash Out 78 km east of Prince George. The road is reduced to single lane alternating traffic. Updated on Thu May 3 at 3:34 am. (ID# 133617)
133617 Incident	Highway 16	2012-05-03 3:34	EMAIL	Highway 16, Westbound. 78 kilometers east of Prince George. The road is reduced to single lane alternating traffic, because of a wash out. Last updated on Thursday May 3 at 3:34 am.
133617 Incident	Westbound	2012-05-03 3:34	IVR	Wash Out 78 km east of Prince George. The road is reduced to single lane alternating traffic. Updated on Thu May 3 at 8:17 am. (ID# 133617)
133617 Incident	Highway 16	2012-05-03 8:17	EMAIL	Highway 16, Westbound. 78 kilometers east of Prince George. The road is reduced to single lane alternating traffic, because of a wash out. Last updated on Thursday May 3 at 8:17 am.
133617 Incident	Westbound	2012-05-03 8:17	IVR	Wash Out 78 km east of Prince George. The road is reduced to single lane alternating traffic. Updated on Thu May 3 at 1:12 pm. (ID# 133617)
133617 Incident	Highway 16	2012-05-03 13:12	EMAIL	Highway 16, Westbound. 78 kilometers east of Prince George. The road is reduced to single lane alternating traffic, because of a wash out. Last updated on Thursday May 3 at 1:12 pm.
133617 Incident	Westbound	2012-05-03 13:12	IVR	Wash Out 78 km east of Prince George. The road is reduced to single lane alternating traffic. Updated on Fri May 4 at 12:23 am. (ID# 133617)
133617 Incident	Highway 16	2012-05-04 0:23	EMAIL	Highway 16, Westbound. 78 kilometers east of Prince George. The road is reduced to single lane alternating traffic, because of a wash out. Last updated on Friday May 4 at 12:23 am.
133617 Incident	Westbound	2012-05-04 0:23	IVR	Wash Out 78 km east of Prince George. The road is reduced to single lane alternating traffic. Updated on Fri May 4 at 5:11 am. (ID# 133617)
133617 Incident	Highway 16	2012-05-04 5:11	EMAIL	Highway 16, Westbound. 78 kilometers east of Prince George. The road is reduced to single lane alternating traffic, because of a wash out. Last updated on Friday May 4 at 5:11 am.
133617 Incident	Westbound	2012-05-04 5:11	IVR	Wash Out 78 km east of Prince George. The road is reduced to single lane alternating traffic. Updated on Fri May 4 at 9:27 am. (ID# 133617)
133617 Incident	Highway 16	2012-05-04 9:27	EMAIL	Highway 16, Westbound. 78 kilometers east of Prince George. The road is reduced to single lane alternating traffic, because of a wash out. Last updated on Friday May 4 at 9:27 am.
133617 Incident	Westbound	2012-05-04 9:27	IVR	Wash Out 78 km east of Prince George. The road is reduced to single lane alternating traffic. Updated on Fri May 4 at 1:51 pm. (ID# 133617)
133617 Incident	Highway 16	2012-05-04 13:51	EMAIL	Highway 16, Westbound. 78 kilometers east of Prince George. The road is reduced to single lane alternating traffic, because of a wash out. Last updated on Friday May 4 at 1:51 pm.
133617 Incident	Westbound	2012-05-04 13:51	IVR	Wash Out 78 km east of Prince George. The road is reduced to single lane alternating traffic. Updated on Fri May 4 at 7:06 pm. (ID# 133617)
133617 Incident	Highway 16	2012-05-04 19:06	EMAIL	Highway 16, Westbound. 78 kilometers east of Prince George. The road is reduced to single lane alternating traffic, because of a wash out. Last updated on Friday May 4 at 7:06 pm.
133617 Incident	Westbound	2012-05-04 19:06	IVR	Wash Out 78 km east of Prince George. The road is reduced to single lane alternating traffic. Updated on Fri May 4 at 11:19 pm. (ID# 133617)
133617 Incident	Highway 16	2012-05-04 23:19	EMAIL	Highway 16, Westbound. 78 kilometers east of Prince George. The road is reduced to single lane alternating traffic, because of a wash out. Last updated on Friday May 4 at 11:19 pm.
133617 Incident	Westbound	2012-05-04 23:19	IVR	Wash Out 78 km east of Prince George. The road is reduced to single lane alternating traffic. Updated on Sat May 5 at 3:21 am. (ID# 133617)
133617 Incident	Highway 16	2012-05-05 3:21	EMAIL	Highway 16, Westbound. 78 kilometers east of Prince George. The road is reduced to single lane alternating traffic, because of a wash out. Last updated on Saturday May 5 at 3:21 am.
133617 Incident	Westbound	2012-05-05 3:21	IVR	Wash Out 78 km east of Prince George. The road is reduced to single lane alternating traffic. Updated on Sat May 5 at 8:57 am. (ID# 133617)
133617 Incident	Highway 16	2012-05-05 8:57	EMAIL	Highway 16, Westbound. 78 kilometers east of Prince George. The road is reduced to single lane alternating traffic, because of a wash out. Last updated on Saturday May 5 at 8:57 am.
133617 Incident	Westbound	2012-05-05 8:57	IVR	Wash Out 78 km east of Prince George. The road is reduced to single lane alternating traffic. Updated on Sat May 5 at 12:58 pm. (ID# 133617)
133617 Incident	Highway 16	2012-05-05 12:58	EMAIL	Highway 16, Westbound. 78 kilometers east of Prince George. The road is reduced to single lane alternating traffic, because of a wash out. Last updated on Saturday May 5 at 12:58 pm.
133617 Incident	Westbound	2012-05-05 12:58	IVR	Wash Out 78 km east of Prince George. The road is reduced to single lane alternating traffic. Updated on Sat May 5 at 7:29 pm. (ID# 133617)
133617 Incident	Highway 16	2012-05-05 19:29	EMAIL	Highway 16, Westbound. 78 kilometers east of Prince George. The road is reduced to single lane alternating traffic, because of a wash out. Last updated on Saturday May 5 at 7:29 pm.
133617 Incident	Westbound	2012-05-05 19:29	IVR	Wash Out 78 km east of Prince George. The road is reduced to single lane alternating traffic. Updated on Sat May 5 at 11:42 pm. (ID# 133617)
133617 incident	Highway 16	2012-05-05 23:42	EMAIL	

[illegible]

133617 Incident	Highway 16 Westbound	2012-05-08 13:19 IVR	S15	Highway 16, Westbound. 78 kilometers east of Prince George. The road is reduced to single lane alternating traffic, because of a wash out. Last updated on Tuesday May 8 at 1:19 pm.
133617 Incident	Highway 16 Westbound	2012-05-08 17:37 EMAIL		Wash Out 78 km east of Prince George. The road is reduced to single lane alternating traffic. Updated on Tue May 8 at 5:37 pm. (ID# 133617)
133617 Incident	Highway 16 Westbound	2012-05-08 17:37 IVR		Highway 16, Westbound. 78 kilometers east of Prince George. The road is reduced to single lane alternating traffic, because of a wash out. Last updated on Tuesday May 8 at 5:37 pm.
133617 Incident	Highway 16 Westbound	2012-05-08 21:47 EMAIL		Wash Out 78 km east of Prince George. The road is reduced to single lane alternating traffic. Updated on Tue May 8 at 9:47 pm. (ID# 133617)
133617 Incident	Highway 16 Westbound	2012-05-08 21:47 IVR		Highway 16, Westbound. 78 kilometers east of Prince George. The road is reduced to single lane alternating traffic, because of a wash out. Last updated on Tuesday May 8 at 9:47 pm.
133617 Incident	Highway 16 Westbound	2012-05-09 2:17 EMAIL		Wash Out 78 km east of Prince George. The road is reduced to single lane alternating traffic. Updated on Wed May 9 at 2:17 am. (ID# 133617)
133617 Incident	Highway 16 Westbound	2012-05-09 2:17 IVR		Highway 16, Westbound. 78 kilometers east of Prince George. The road is reduced to single lane alternating traffic, because of a wash out. Last updated on Wednesday May 9 at 2:17 am.
133617 Incident	Highway 16 Westbound	2012-05-09 6:18 EMAIL		Wash Out 78 km east of Prince George. The road is reduced to single lane alternating traffic. Updated on Wed May 9 at 6:18 am. (ID# 133617)
133617 Incident	Highway 16 Westbound	2012-05-09 6:18 IVR		Highway 16, Westbound. 78 kilometers east of Prince George. The road is reduced to single lane alternating traffic, because of a wash out. Last updated on Wednesday May 9 at 6:18 am.
133617 Incident	Highway 16 Westbound	2012-05-09 10:40 EMAIL		Wash Out 78 km east of Prince George. The road is reduced to single lane alternating traffic. Updated on Wed May 9 at 10:40 am. (ID# 133617)
133617 Incident	Highway 16 Westbound	2012-05-09 10:40 IVR		Highway 16, Westbound. 78 kilometers east of Prince George. The road is reduced to single lane alternating traffic, because of a wash out. Last updated on Wednesday May 9 at 10:40 am.
133617 Incident	Highway 16 Westbound	2012-05-09 15:11 EMAIL		Wash Out 78 km east of Prince George. The road is reduced to single lane alternating traffic. Updated on Wed May 9 at 3:11 pm. (ID# 133617)
133617 Incident	Highway 16 Westbound	2012-05-09 15:11 IVR		Highway 16, Westbound. 78 kilometers east of Prince George. The road is reduced to single lane alternating traffic, because of a wash out. Last updated on Wednesday May 9 at 3:11 pm.
133617 Incident	Highway 16 Westbound	2012-05-09 19:41 EMAIL		Wash Out 78 km east of Prince George. The road is reduced to single lane alternating traffic. Updated on Wed May 9 at 7:41 pm. (ID# 133617)
133617 Incident	Highway 16 Westbound	2012-05-09 19:41 IVR		Highway 16, Westbound. 78 kilometers east of Prince George. The road is reduced to single lane alternating traffic, because of a wash out. Last updated on Wednesday May 9 at 7:41 pm.
133617 Incident	Highway 16 Westbound	2012-05-09 23:43 EMAIL		Wash Out 78 km east of Prince George. The road is reduced to single lane alternating traffic. Updated on Wed May 9 at 11:43 pm. (ID# 133617)
133617 Incident	Highway 16 Westbound	2012-05-09 23:43 IVR		Highway 16, Westbound. 78 kilometers east of Prince George. The road is reduced to single lane alternating traffic, because of a wash out. Last updated on Wednesday May 9 at 11:43 pm.
133617 Incident	Highway 16 Westbound	2012-05-10 3:50 EMAIL		Wash Out 78 km east of Prince George. The road is reduced to single lane alternating traffic. Updated on Thu May 10 at 3:50 am. (ID# 133617)
133617 Incident	Highway 16 Westbound	2012-05-10 3:50 IVR		Highway 16, Westbound. 78 kilometers east of Prince George. The road is reduced to single lane alternating traffic, because of a wash out. Last updated on Thursday May 10 at 3:50 am.
133617 Incident	Highway 16 Westbound	2012-05-10 8:00 EMAIL		Wash Out 78 km east of Prince George. The road is reduced to single lane alternating traffic. Updated on Thu May 10 at 8:00 am. (ID# 133617)
133617 Incident	Highway 16 Westbound	2012-05-10 8:00 IVR		Highway 16, Westbound. 78 kilometers east of Prince George. The road is reduced to single lane alternating traffic, because of a wash out. Last updated on Thursday May 10 at 8:00 am.
133617 Incident	Highway 16 Westbound	2012-05-10 12:07 EMAIL		Wash Out 78 km east of Prince George. The road is reduced to single lane alternating traffic. Updated on Thu May 10 at 12:07 pm. (ID# 133617)
133617 Incident	Highway 16 Westbound	2012-05-10 12:07 IVR		Highway 16, Westbound. 78 kilometers east of Prince George. The road is reduced to single lane alternating traffic, because of a wash out. Last updated on Thursday May 10 at 12:07 pm.
133663 Incident	Highway 97 Both Directions	2012-05-03 19:41 EMAIL		Closed in both directions 10 km north of Bear Lake because of Wash Out. No detour available. Estimated time of opening currently not available; assessment in progress. Next update at 9:00 pm. Updated on Thu May 3 at 7:41 pm. (ID# 133663)
133663 Incident	Highway 97 Both Directions	2012-05-03 19:47 IVR		Highway 97, Both Directions. 10 kilometers north of Bear Lake. The road is closed, because of a wash out. Estimated time of opening currently not available; assessment in progress. Next update at 9:00 pm. Last updated on Thursday May 3 at 7:47 pm.
133663 Incident	Highway 97 Both Directions	2012-05-03 21:01 EMAIL		Closed in both directions 10 km north of Bear Lake because of Wash Out. No detour available. Estimated time of opening currently not available; assessment in progress. Next update at 10:00 pm. Updated on Thu May 3 at 9:01 pm. (ID# 133663)

	Highway 97			Highway 97, Both Directions. 10 kilometers north of Bear Lake. The road is closed, because of a wash out. Estimated time of opening currently not available; assessment in progress. Next update at 10:00 pm. Last updated on Thursday May 3 at 9:02 pm.
133663 Incident	Both Directions Highway 97	2012-05-03 21:02	IVR	Wash Out 10 km north of Bear Lake. The road is reduced to single lane alternating traffic. Updated on Thu May 3 at 10:05 pm. (ID# 133663)
133663 Incident	Both Directions Highway 97	2012-05-03 22:05	EMAIL	Highway 97, Both Directions. 10 kilometers north of Bear Lake. The road is reduced to single lane alternating traffic, because of a wash out. Last updated on Thursday May 3 at 10:05 pm.
133663 Incident	Both Directions Highway 97	2012-05-03 22:05	IVR	
133663 Incident	Both Directions Highway 97	2012-05-04 9:34	EMAIL	Wash Out 10 km north of Bear Lake is now clear. Updated on Fri May 4 at 9:34 am. (ID# 133663)
133900 Incident	Both Directions Highway 97	2012-06-01 5:56	EMAIL	Vehicle Recovery at McLeod Lake. The road is reduced to single lane alternating traffic. Updated on Fri Jun 1 at 5:56 am. (ID# 133900)
133900 Incident	Both Directions Highway 97	2012-06-01 5:59	EMAIL	Vehicle Recovery at McLeod Lake. The road is reduced to single lane alternating traffic. Updated on Fri Jun 1 at 5:59 am. (ID# 133900)
133900 Incident	Both Directions Highway 97	2012-06-01 6:38	IVR	Highway 97, Both Directions. at McLeod Lake. The road is reduced to single lane alternating traffic, because of a vehicle recovery. Last updated on Friday June 1 at 7:00 am
133903 Incident	Both Directions Highway 97	2012-06-01 14:25	EMAIL	
	Highway 16			Vehicle Recovery 10 km south of McLeod Lake. Updated on Fri Jun 1 at 2:25 pm. (ID# 133903)
133997 Incident	Both Directions Highway 16	2012-06-07 8:43	EMAIL	Closed in both directions 77 km east of Prince George because of Wash Out. Estimated time of opening currently not available; assessment in progress. Next update by 10:00 am. Updated on Thu Jun 7 at 8:43 am. (ID# 133997)
133997 Incident	Both Directions Highway 16	2012-06-07 8:43	IVR	Highway 16, Both Directions. 77 kilometers east of Prince George. The road is closed, because of a wash out. Last updated on Thursday June 7 at 8:43 am.
	Highway 16			Closed in both directions 73 km east of Prince George because of Wash Out. Estimated time of opening currently not available; assessment in progress. Next update by 12:00 pm. Updated on Thu Jun 7 at 10:07 am. (ID# 133997)
133997 Incident	Both Directions Highway 16	2012-06-07 10:07	EMAIL	Closed in both directions 73 km east of Prince George because of Wash Out. Estimated time of opening currently not available; assessment in progress. Next update by 12:00 pm. Updated on Thu Jun 7 at 10:07 am. (ID# 133997)
	Highway 16			Highway 16, Both Directions. 73 kilometers east of Prince George. The road is closed, because of a wash out. Last updated on Thursday June 7 at 10:07 am.
133997 Incident	Both Directions Highway 16	2012-06-07 10:07	EMAIL	Closed in both directions 73 km east of Prince George because of Wash Out. Estimated time of opening currently not available; assessment in progress. Next update by 12:00 pm. Updated on Thu Jun 7 at 10:07 am. (ID# 133997)
133997 Incident	Both Directions Highway 16	2012-06-07 10:07	IVR	Highway 16, Both Directions. 73 kilometers east of Prince George. The road is closed, because of a wash out. Last updated on Thursday June 7 at 10:07 am.
	Highway 16			Closed in both directions 73 km east of Prince George because of Wash Out. Estimated time of opening currently not available; assessment in progress. Next update by 12:00 pm. Updated on Thu Jun 7 at 12:31 pm. (ID# 133997)
133997 Incident	Both Directions Highway 16	2012-06-07 12:31	EMAIL	Highway 16, Both Directions. 73 kilometers east of Prince George. The road is closed, because of a wash out. Last updated on Thursday June 7 at 12:31 pm.
133997 Incident	Both Directions Highway 16	2012-06-07 12:31	IVR	Closed in both directions 73 km east of Prince George because of Wash Out. Estimated time of opening currently not available; assessment in progress. Next update at 3:00 pm. Updated on Thu Jun 7 at 15:00 pm. (ID# 133997)
	Highway 16			Highway 16, Both Directions. 73 kilometers east of Prince George. The road is closed, because of a wash out. Next update will be Thursday June 7 at 3:00 pm.
133997 Incident	Both Directions Highway 16	2012-06-07 12:41	IVR	Closed in both directions 73 km east of Prince George because of Wash Out. Estimated time of opening currently not available; assessment in progress. Next update at 4:00 pm. Updated on Thu Jun 7 at 15:00 pm. (ID# 133997)
	Highway 16			Highway 16, Both Directions. 73 kilometers east of Prince George. The road is closed, because of a wash out. Estimated time of opening currently not available; assessment in progress. Next update at 4:00 pm. Next update will be Thursday June 7 at 4:00 pm.
133997 Incident	Both Directions Highway 16	2012-06-07 15:17	IVR	
133997 Incident	Both Directions Highway 16	2012-06-07 16:44	EMAIL	Road reopened 73 km east of Prince George. Updated on Thu Jun 7 at 4:44 pm. (ID# 133997)
134048 Incident	Both Directions Highway 16	2012-06-11 15:40	EMAIL	Closed in both directions 42 km west of Prince George because of Collision. Updated on Mon Jun 11 at 3:40 pm. (ID# 134048)
134048 Incident	Both Directions Highway 16	2012-06-11 15:40	IVR	Highway 16, Both Directions. 42 kilometers west of Prince George. The road is closed, because of a collision. Last updated on Monday June 11 at 3:40 pm.

S15

	Highway 16		Closed in both directions 42 km west of Prince George because of Collision. No detour is available. Estimated time of opening not available. Low confidence level. Next update at 6:00 pm. Updated on Mon Jun 11 at 3:58 pm. (ID# 134048)
134048 Incident	Both Directions	2012-06-11 15:58 EMAIL	
	Highway 16		Highway 16, Both Directions. 42 kilometers west of Prince George. The road is closed, because of a collision. Last updated on Monday June 11 at 3:59 pm.
134048 Incident	Both Directions	2012-06-11 15:59 IVR	
	Highway 16		Closed in both directions 42 km west of Prince George because of Collision. No detour is available. Estimated time of opening 11:00 pm. Low confidence level. Next update at 8:00 pm. Updated on Mon Jun 11 at 6:00 pm. (ID# 134048)
134048 Incident	Both Directions	2012-06-11 18:00 EMAIL	
	Highway 16		Closed in both directions 42 km west of Prince George because of Collision. No detour is available. Estimated time of opening 11:00 pm. Low confidence level. Next update at 8:00 pm. Updated on Mon Jun 11 at 8:05 pm. (ID# 134048)
134048 Incident	Both Directions	2012-06-11 20:05 EMAIL	
	Highway 16		Highway 16, Both Directions. 42 kilometers west of Prince George. The road is closed, because of a collision. Last updated on Monday June 11 at 8:05 pm.
134048 Incident	Both Directions	2012-06-11 20:05 IVR	
	Highway 16		Collision 42 km west of Prince George. The road is reduced to single lane alternating traffic. Estimated time of opening 9:00 pm. High confidence level. Next update at 9:00 pm. Updated on Mon Jun 11 at 8:07 pm. (ID# 134048)
134048 Incident	Both Directions	2012-06-11 20:07 EMAIL	
	Highway 16		Highway 16, Both Directions. 42 kilometers west of Prince George. The road is reduced to single lane alternating traffic, because of a collision. Last updated on Monday June 11 at 8:08 pm.
134048 Incident	Both Directions	2012-06-11 20:08 IVR	
	Highway 16		Collision 42 km west of Prince George is now clear. Updated on Mon Jun 11 at 8:37 pm. (ID# 134048)
134048 Incident	Both Directions	2012-06-11 20:37 EMAIL	
	Highway 16		Mud Slide 23 km east of Slim Creek. The road is reduced to single lane alternating traffic. Updated on Mon Jun 18 at 6:49 pm. (ID# 134105)
134105 Incident	Both Directions	2012-06-18 18:49 EMAIL	
	Highway 16		Highway 16, Both Directions. 23 kilometers east of Slim Creek. The road is reduced to single lane alternating traffic, because of a mud slide. Last updated on Monday June 18 at 6:50 pm.
134105 Incident	Both Directions	2012-06-18 18:50 IVR	
	Highway 16		Mud Slide 23 km east of Slim Creek. The road is reduced to single lane alternating traffic. Updated on Mon Jun 18 at 11:24 pm. (ID# 134105)
134105 Incident	Both Directions	2012-06-18 23:24 EMAIL	
	Highway 16		Highway 16, Both Directions. 23 kilometers east of Slim Creek. The road is reduced to single lane alternating traffic, because of a mud slide. Last updated on Monday June 18 at 11:24 pm.
134105 Incident	Both Directions	2012-06-18 23:24 IVR	
	Highway 16		Mud Slide 23 km east of Slim Creek. The road is reduced to single lane alternating traffic. Updated on Tue Jun 19 at 3:27 am. (ID# 134105)
134105 Incident	Both Directions	2012-06-19 3:27 EMAIL	
	Highway 16		Highway 16, Both Directions. 23 kilometers east of Slim Creek. The road is reduced to single lane alternating traffic, because of a mud slide. Last updated on Tuesday June 19 at 3:27 am.
134105 Incident	Both Directions	2012-06-19 3:27 IVR	
	Highway 16		Mud Slide 23 km east of Slim Creek. The road is reduced to single lane alternating traffic. Updated on Tue Jun 19 at 11:25 am. (ID# 134105)
134105 Incident	Both Directions	2012-06-19 11:25 EMAIL	
	Highway 16		Highway 16, Both Directions. 23 kilometers east of Slim Creek. The road is reduced to single lane alternating traffic, because of a mud slide. Last updated on Tuesday June 19 at 11:25 am.
134105 Incident	Both Directions	2012-06-19 11:25 IVR	
	Highway 16		Mud Slide 23 km east of Slim Creek. The road is reduced to single lane alternating traffic. Updated on Tue Jun 19 at 3:40 pm. (ID# 134105)
134105 Incident	Both Directions	2012-06-19 15:40 EMAIL	
	Highway 16		Highway 16, Both Directions. 23 kilometers east of Slim Creek. The road is reduced to single lane alternating traffic, because of a mud slide. Last updated on Tuesday June 19 at 3:40 pm.
134105 Incident	Both Directions	2012-06-19 15:40 IVR	
	Highway 16		Mud Slide 23 km east of Slim Creek. The road is reduced to single lane alternating traffic. Updated on Tue Jun 19 at 7:49 pm. (ID# 134105)
134105 Incident	Both Directions	2012-06-19 19:49 EMAIL	
	Highway 16		Highway 16, Both Directions. 23 kilometers east of Slim Creek. The road is reduced to single lane alternating traffic, because of a mud slide. Last updated on Tuesday June 19 at 7:49 pm.
134105 Incident	Both Directions	2012-06-19 19:49 IVR	
	Highway 16		Mud Slide 23 km east of Slim Creek. The road is reduced to single lane alternating traffic. Updated on Tue Jun 19 at 11:52 pm. (ID# 134105)
134105 Incident	Both Directions	2012-06-19 23:52 EMAIL	
	Highway 16		Highway 16, Both Directions. 23 kilometers east of Slim Creek. The road is reduced to single lane alternating traffic, because of a mud slide. Last updated on Tuesday June 19 at 11:52 pm.
134105 Incident	Both Directions	2012-06-19 23:52 IVR	
	Highway 16		Mud Slide 23 km east of Slim Creek. The road is reduced to single lane alternating traffic. Updated on Wed Jun 20 at 4:11 am. (ID# 134105)
134105 Incident	Both Directions	2012-06-20 4:11 EMAIL	
	Highway 16		Highway 16, Both Directions. 23 kilometers east of Slim Creek. The road is reduced to single lane alternating traffic, because of a mud slide. Last updated on Wednesday June 20 at 4:11 am.
134105 Incident	Both Directions	2012-06-20 4:11 IVR	
	Highway 16		Mud Slide 23 km east of Slim Creek. The road is reduced to single lane alternating traffic. Updated on Wed Jun 20 at 9:35 am. (ID# 134105)
134105 Incident	Both Directions	2012-06-20 9:35 EMAIL	
	Highway 16		Highway 16, Both Directions. 23 kilometers east of Slim Creek. The road is reduced to single lane alternating traffic, because of a mud slide. Last updated on Wednesday June 20 at 9:35 am.
134105 Incident	Both Directions	2012-06-20 9:35 IVR	

S15

[illegible]

[illegible]

134105 Incident	Highway 16 Both Directions	2012-06-25 17:10 IVR	S15	Highway 16, Both Directions. 23 kilometers east of Slim Creek. The road is reduced to single lane alternating traffic, because of a mud slide. Last updated on Monday June 25 at 5:10 pm.
134105 Incident	Highway 16 Both Directions	2012-06-25 21:26 EMAIL		Mud Slide 23 km east of Slim Creek. The road is reduced to single lane alternating traffic. Updated on Mon Jun 25 at 9:26 pm. (ID# 134105)
134105 Incident	Highway 16 Both Directions	2012-06-25 21:26 IVR		Highway 16, Both Directions. 23 kilometers east of Slim Creek. The road is reduced to single lane alternating traffic, because of a mud slide. Last updated on Monday June 25 at 9:26 pm.
134105 Incident	Highway 16 Both Directions	2012-06-26 5:40 EMAIL		Mud Slide 23 km east of Slim Creek. The road is reduced to single lane alternating traffic. Updated on Tue Jun 26 at 5:40 am. (ID# 134105)
134105 Incident	Highway 16 Both Directions	2012-06-26 5:40 IVR		Highway 16, Both Directions. 23 kilometers east of Slim Creek. The road is reduced to single lane alternating traffic, because of a mud slide. Last updated on Tuesday June 26 at 5:40 am.
134105 Incident	Highway 16 Both Directions	2012-06-26 9:51 EMAIL		Mud Slide 23 km east of Slim Creek. The road is reduced to single lane alternating traffic. Updated on Tue Jun 26 at 9:51 am. (ID# 134105)
134105 Incident	Highway 16 Both Directions	2012-06-26 9:51 IVR		Highway 16, Both Directions. 23 kilometers east of Slim Creek. The road is reduced to single lane alternating traffic, because of a mud slide. Last updated on Tuesday June 26 at 9:51 am.
134105 Incident	Highway 16 Both Directions	2012-06-26 14:20 EMAIL		Mud Slide 23 km east of Slim Creek. The road is reduced to single lane alternating traffic. Updated on Tue Jun 26 at 2:20 pm. (ID# 134105)
134105 Incident	Highway 16 Both Directions	2012-06-26 14:20 IVR		Highway 16, Both Directions. 23 kilometers east of Slim Creek. The road is reduced to single lane alternating traffic, because of a mud slide. Last updated on Tuesday June 26 at 2:20 pm.
134105 Incident	Highway 16 Both Directions	2012-06-26 18:38 EMAIL		Mud Slide 23 km east of Slim Creek. The road is reduced to single lane alternating traffic. Updated on Tue Jun 26 at 6:38 pm. (ID# 134105)
134105 Incident	Highway 16 Both Directions	2012-06-26 18:38 IVR		Highway 16, Both Directions. 23 kilometers east of Slim Creek. The road is reduced to single lane alternating traffic, because of a mud slide. Last updated on Tuesday June 26 at 6:38 pm.
134105 Incident	Highway 16 Both Directions	2012-06-26 22:52 EMAIL		Mud Slide 23 km east of Slim Creek. The road is reduced to single lane alternating traffic. Updated on Tue Jun 26 at 10:52 pm. (ID# 134105)
134105 Incident	Highway 16 Both Directions	2012-06-26 22:52 IVR		Highway 16, Both Directions. 23 kilometers east of Slim Creek. The road is reduced to single lane alternating traffic, because of a mud slide. Last updated on Tuesday June 26 at 10:52 pm.
134105 Incident	Highway 16 Both Directions	2012-06-27 5:48 EMAIL		Mud Slide 23 km east of Slim Creek. The road is reduced to single lane alternating traffic. Updated on Wed Jun 27 at 5:48 am. (ID# 134105)
134105 Incident	Highway 16 Both Directions	2012-06-27 5:48 IVR		Highway 16, Both Directions. 23 kilometers east of Slim Creek. The road is reduced to single lane alternating traffic, because of a mud slide. Last updated on Wednesday June 27 at 5:48 am.
134105 Incident	Highway 16 Both Directions	2012-06-27 10:02 EMAIL		Mud Slide 23 km east of Slim Creek. The road is reduced to single lane alternating traffic. Updated on Wed Jun 27 at 10:02 am. (ID# 134105)
134105 Incident	Highway 16 Both Directions	2012-06-27 10:02 IVR		Highway 16, Both Directions. 23 kilometers east of Slim Creek. The road is reduced to single lane alternating traffic, because of a mud slide. Last updated on Wednesday June 27 at 10:02 am.
134105 Incident	Highway 16 Both Directions	2012-06-27 14:11 EMAIL		Mud Slide 23 km east of Slim Creek. The road is reduced to single lane alternating traffic. Updated on Wed Jun 27 at 2:11 pm. (ID# 134105)
134105 Incident	Highway 16 Both Directions	2012-06-27 14:11 IVR		Highway 16, Both Directions. 23 kilometers east of Slim Creek. The road is reduced to single lane alternating traffic, because of a mud slide. Last updated on Wednesday June 27 at 2:11 pm.
134105 Incident	Highway 16 Both Directions	2012-06-27 18:40 EMAIL		Mud Slide 23 km east of Slim Creek. The road is reduced to single lane alternating traffic. Updated on Wed Jun 27 at 6:40 pm. (ID# 134105)
134105 Incident	Highway 16 Both Directions	2012-06-27 18:40 IVR		Highway 16, Both Directions. 23 kilometers east of Slim Creek. The road is reduced to single lane alternating traffic, because of a mud slide. Last updated on Wednesday June 27 at 6:40 pm.
134105 Incident	Highway 16 Both Directions	2012-06-28 0:33 EMAIL		Mud Slide 23 km east of Slim Creek. The road is reduced to single lane alternating traffic. Updated on Thu Jun 28 at 12:33 am. (ID# 134105)
134105 Incident	Highway 16 Both Directions	2012-06-28 0:33 IVR		Highway 16, Both Directions. 23 kilometers east of Slim Creek. The road is reduced to single lane alternating traffic, because of a mud slide. Last updated on Thursday June 28 at 12:33 am.
134105 Incident	Highway 16 Both Directions	2012-06-28 4:46 EMAIL		Mud Slide 23 km east of Slim Creek. The road is reduced to single lane alternating traffic. Updated on Thu Jun 28 at 4:46 am. (ID# 134105)
134105 Incident	Highway 16 Both Directions	2012-06-28 4:46 IVR		Highway 16, Both Directions. 23 kilometers east of Slim Creek. The road is reduced to single lane alternating traffic, because of a mud slide. Last updated on Thursday June 28 at 4:46 am.
134105 Incident	Highway 16 Both Directions	2012-06-28 9:01 EMAIL		Mud Slide 23 km east of Slim Creek. The road is reduced to single lane alternating traffic. Updated on Thu Jun 28 at 9:01 am. (ID# 134105)
134105 Incident	Highway 16 Both Directions	2012-06-28 9:01 IVR		Highway 16, Both Directions. 23 kilometers east of Slim Creek. The road is reduced to single lane alternating traffic, because of a mud slide. Last updated on Thursday June 28 at 9:01 am.

[illegible]

[illegible]

[illegible]

134105 Incident	Highway 16 Both Directions	2012-07-09 9:25 EMAIL	Mud Slide 23 km east of Slim Creek. The road is reduced to single lane alternating traffic. Updated on Mon Jul 9 at 9:25 am. (ID# 134105)
134105 Incident	Highway 16 Both Directions	2012-07-09 9:25 IVR	Highway 16, Both Directions. 23 kilometers east of Slim Creek. The road is reduced to single lane alternating traffic, because of a mud slide. Last updated on Monday July 9 at 9:25 am.
134105 Incident	Highway 16 Both Directions	2012-07-09 13:34 EMAIL	Mud Slide 23 km east of Slim Creek. The road is reduced to single lane alternating traffic. Updated on Mon Jul 9 at 1:34 pm. (ID# 134105)
134105 Incident	Highway 16 Both Directions	2012-07-09 13:34 IVR	Highway 16, Both Directions. 23 kilometers east of Slim Creek. The road is reduced to single lane alternating traffic, because of a mud slide. Last updated on Monday July 9 at 1:34 pm.
134105 Incident	Highway 16 Both Directions	2012-07-09 13:40 EMAIL	Mud Slide 23 km east of Slim Creek. The road is reduced to single lane alternating traffic. Updated on Mon Jul 9 at 1:40 pm. (ID# 134105)
134105 Incident	Highway 16 Both Directions	2012-07-09 13:40 IVR	Highway 16, Both Directions. 23 kilometers east of Slim Creek. The road is reduced to single lane alternating traffic, because of a mud slide. Last updated on Monday July 9 at 1:40 pm.
134232 Incident	Highway 16 Westbound	2012-06-28 7:59 EMAIL	Closed 5 km east of Prince George because of Vehicle Incident. Detour down the Old Caribou Hwy. Assessment still in progress as to time of opening. Low Confidence. Next update at 10:00am. Updated on Thu Jun 28 at 7:59 am. (ID# 134232)
134232 Incident	Highway 16 Westbound	2012-06-28 7:59 IVR	Highway 16, Westbound. 5 kilometers east of Prince George. The road is closed, because of a vehicle incident. Detour down the Old Caribou Hwy. Next update at 10:00am. Low Confidence. Assessment still in progress as to time of opening. Last updated on Thursday June 28 at 7:59 am.
134232 Incident	Highway 16 Westbound	2012-06-28 8:49 EMAIL	Vehicle Incident 5 km east of Prince George. The road is reduced to single lane alternating traffic. Updated on Thu Jun 28 at 8:49 am. (ID# 134232)
134232 Incident	Highway 16 Westbound	2012-06-28 8:49 IVR	Highway 16, Westbound. 5 kilometers east of Prince George. The road is reduced to single lane alternating traffic, because of a vehicle incident. Last updated on Thursday June 28 at 8:49 am.
134232 Incident	Highway 16 Westbound	2012-06-28 10:21 EMAIL	Vehicle Incident 5 km east of Prince George. The road is reduced to single lane alternating traffic. Updated on Thu Jun 28 at 10:21 am. (ID# 134232)
134232 Incident	Highway 16 Westbound	2012-06-28 10:21 IVR	Highway 16, Westbound. 5 kilometers east of Prince George. The road is reduced to single lane alternating traffic, because of a vehicle incident. Last updated on Thursday June 28 at 10:21 am.
134232 Incident	Highway 16 Westbound	2012-06-28 12:22 EMAIL	Vehicle Incident 5 km east of Prince George is now clear. Updated on Thu Jun 28 at 12:22 pm. (ID# 134232)
134307 Incident	Highway 97 Northbound	2012-07-09 5:51 EMAIL	Vehicle Recovery 30 km north of Bear Lake. Updated on Mon Jul 9 at 5:51 am. (ID# 134307)
134307 Incident	Highway 97 Northbound	2012-07-09 5:51 IVR	Highway 97, Northbound. 30 kilometers north of Bear Lake. There is a vehicle recovery. Last updated on Monday July 9 at 5:51 am.
134307 Incident	Highway 97 Northbound	2012-07-09 7:06 EMAIL	Vehicle Recovery 30 km north of Bear Lake. Updated on Mon Jul 9 at 7:06 am. (ID# 134307)
134307 Incident	Highway 97 Northbound	2012-07-09 7:06 IVR	Highway 97, Northbound. 30 kilometers north of Bear Lake. There is a vehicle recovery. Last updated on Monday July 9 at 7:06 am.
134307 Incident	Highway 97 Northbound	2012-07-09 9:44 EMAIL	Vehicle Recovery 30 km north of Bear Lake is now clear. Updated on Mon Jul 9 at 9:44 am. (ID# 134307)

S15



Ministry of Transportation & Infrastructure Fort George District

(Maintenance Service Areas - #19 Fort George, #20 McBride, #23 Vanderhoof)

Public Notice #1

LOAD RESTRICTIONS

Pursuant to Section 66 of the Transportation Act and regulations within the Commercial Transport Act, notice is hereby given that restrictions will be imposed as follows:

Effective 12:01 A.M. WEDNESDAY MARCH 25TH, 2009

TRUNK (NUMBERED) HIGHWAYS WITHIN THE FORT GEORGE DISTRICT

CATEGORY 1 – UNRESTRICTED on the following Trunk Highway within the Fort George District:

- **John Hart Highway #97** – From the City of Prince George's North Boundary (19.8km from the Junction of HWY 16 & 97) to the Fort George District's North Boundary (100m north of HWY 39 Junction)
- **Route 39** – Mackenzie Connector Highway
- **Route 27** – Vanderhoof/Stewart Lake Highway, from the Junction of HWY 16 to the Omineca Resource Road at the Fort St. James north boundary.

CATEGORY 2 – 100% of LEGAL AXLE LOADING only will be on the following Trunk Highway within the Fort George District:

- **Yellowhead Highway #5** – From the north boundary of the Thompson Highway District (at McMuprhy approx 172 km north of Kamloops) to the Junction of HWY 16.
- **Yellowhead Highway #16** – From the Fort George District's West Boundary (at Priestly Hill) to the Prince George City West Boundary (East Beaverly Road).
- **Yellowhead Highway #16** – From Prince George City East Boundary (.75km east of Foreman Road) to Fort George District's East Boundary (BC/Alberta Border).
- **Cariboo Highway #97** – From the City of Prince George's South Boundary (Sintich Road) to the Fort George District's South Boundary (Plett Road), at Stone Creek.

DISTRICT FEEDER ROADS WITHIN FORT GEORGE SERVICE AREA #19

(Prince George, Bear Lake, Mackenzie)

CATEGORY 1 – UNRESTRICTED on the following District feeder roads:

- All SA 19 District feeder roads except those listed below

CATEGORY 2 – 100% of LEGAL AXEL LOADING only will be allowed on the following District feeder roads:

- #325 Blackwater Road

CATEGORY 3 – 70% of LEGAL AXLE LOADING only will be allowed on the following District feeder roads:

- None

CATEGORY 4 – 50% of LEGAL AXLE LOADING only will be allowed on the following District feeder roads:

- None

DISTRICT FEEDER ROADS WITHIN ROBSON SERVICE AREA #20

(McBride, Valemount, Blue River)

CATEGORY 1 – UNRESTRICTED on the following District feeder roads:

- None

CATEGORY 2 – 100% of LEGAL AXEL LOADING only will be allowed on the following District feeder roads

- #478 Belle Mountain Road
- #393 Bevier Road
- #575 Blackman Road from Tete Jaune Access to Old Tete Jaune Road
- #507 Cedarside Road
- #506 Cranberry lake Road (South) for a length of 50m from Hwy #5;
- #531 Dunster Croydon Road
- #552 Eddy Road
- #572 Forestry Road
- #330 Gosnell Road
- #573 Loeth Road
- #557 McBride South Road
- #509B McLennan Road South Access to Highway #5 only;
- #544 Mountain View Road, from Highway 16 to Mount Road only,
- #288 Murtle Lake Road
- #502 Old Tete Jaune Road from Blackman Road to Tete Creek
- #582C Reid Road East Access
- #422 Spittal Creek Road
- #578 Tete Jaune Access Road
- #562 Zeidler Drive and Plantway Road
- Avola Frontage Roads

- **Blue River Frontage Roads**

CATEGORY 3 – 70% of LEGAL AXLE LOADING only will be allowed on the following District feeder roads:

- **#575 Blackman Road from Highway 16 south to Tete Jaune Access Road**
- **#575 Blackman Road from Old Tete Jaune Road south to Highway 5**
- **#433 Crooked Creek Road;**
- **#481 Loos Road**
- **#509 McLennan Road**
- **#544 Mountain View Road from Mount Road to Mountain View Road end,**
- **#502 Old Tete Jaune Road from Tete Creek to end of Public Road**
- **#535 Rausch Valley Road**
- **#561 Westlund Road;**
- **#571 Whiskey Fill Road**
- **all other feeder roads to Highway #16, not mentioned at 100%**
- **all other feeder roads to Highway #5, not mentioned at 100%**

CATEGORY 4 – 50% of LEGAL AXLE LOADING only will be allowed on the following District feeder roads:

- **None**

DISTRICT FEEDER ROADS WITHIN NECHAKO SERVICE AREA #23

(Vanderhoof, Fraser Lake, Fort St. James)

CATEGORY 1 – UNRESTRICTED on the following District feeder roads:

- **All SA 23 District feeder roads**

CATEGORY 2 – 100% of LEGAL AXEL LOADING only will be allowed on the following District feeder roads:

- **None**

CATEGORY 3 – 70% of LEGAL AXLE LOADING only will be allowed on the following District feeder roads:

- **None**

CATEGORY 4 – 50% of LEGAL AXLE LOADING only will be allowed on the following District feeder roads:

- **None**

All term overload permits are invalid for the duration of these restrictions.

The applicable tolerances provided under 7.26(1) of the regulations pursuant to the Commercial Transportation Act shall apply.

Violators of the restrictions and regulations will be prosecuted.

For more information contact Shaun Holahan, District Operations Technician at 250-565-4416

For further information visit the MoTI Load restriction website at:
<http://www.th.gov.bc.ca/bchighways/loadrestrictions/loadrestrictions.htm>

Rick Blixrud
District Manager, Transportation
Fort George District

Dated at Prince George: March 23rd, 2009



Ministry of Transportation & Infrastructure Fort George District

(Maintenance Service Areas - #19 Prince George, #20 McBride, #23 Vanderhoof)

Public Notice #2

LOAD RESTRICTIONS

Pursuant to Section 66 of the Transportation Act and regulations within the Commercial Transport Act, notice is hereby given that restrictions will be imposed as follows:

Effective 12:01 A.M. FRIDAY APRIL 3RD, 2009

TRUNK (NUMBERED) HIGHWAYS WITHIN THE FORT GEORGE DISTRICT

CATEGORY 1 – UNRESTRICTED on the following Trunk Highway within the Fort George District:

- **Route 39** – Mackenzie Connector Highway
- **John Hart Highway #97 North** – from Edric Road to 100m North of the Junction of Highway #97 and Route #39

CATEGORY 2 – 100% of LEGAL AXLE LOADING only will be on the following Trunk Highway within the Fort George District:

- **Yellowhead Highway #5** – From the north boundary of the Thompson Highway District (at McMurry approx 172 km north of Kamloops) to the Junction of HWY 16.
- **Yellowhead Highway #16 West** – From the Fort George District's West Boundary (at Priestly Hill) to the Prince George City West Boundary (East Beaverly Road).
- **Yellowhead Highway #16 East** – From Prince George City East Boundary (.75km east of Foreman Road) to Fort George District's East Boundary (BC/Alberta Border).
- **Cariboo Highway #97 South** – From the City of Prince George's South Boundary (Sintich Road) to the Fort George District's South Boundary (Plett Road), at Stone Creek.
- **John Hart Highway #97 North** – From the City of Prince George's North Boundary (19.8km from the Junction of HWY 16 & 97) to Edric Road
- **Route 27** – Vanderhoof/Stewart Lake Highway, from the Junction of HWY 16 to Tachie Rd.

DISTRICT FEEDER ROADS WITHIN FORT GEORGE SERVICE AREA #19

(Prince George, Bear Lake, Mackenzie)

CATEGORY 1 – UNRESTRICTED on the following District feeder roads:

- All SA 19 District feeder roads except those listed below

CATEGORY 2 – 100% of LEGAL AXLE LOADING only will be allowed on the following District feeder roads:

- #169 Old Cariboo Highway
- #325 Blackwater Road
- #303 Isle Pierre Road
- #4098 Shelley Road – from Yellowhead Highway #16 East north for 3km;
- #157 Sintich Road – from Cariboo Highway #97 to Ellis Road
- #156 Ellis Road – from Sintich Road to Prince George Airport
- #1064 Willow Cale Road – from the Prince George City boundary (Penn Road) to the intersection of Damms Road (start of Willow Cale Forest Service Road)

CATEGORY 3 – 70% of LEGAL AXLE LOADING only will be allowed on the following District feeder roads:

- ✓ #147 Cummings Road – from Old Cariboo Highway to Tabor Creek Road
- ✓ #152 Holmes Road – from Cariboo Highway #97 to the Old Cariboo Highway
- ✓ #127 Bendixon Road – from the Old Cariboo Highway to Pinko Road
- ✓ #140 Pooley Road – from Johnson Road to Bendixon Road
- ✓ #1046 Alpine Drive – from Tabor Creek Road to the Regional District's Transfer Station
- ✓ #131 Johnson Road – from Ellis Road to Evasko Road
- ✓ #123 Buckhorn Road
- ✓ #385 Miworth Road – from the City of Prince George boundary to Catherine Drive
- ✓ #345 McBride Timber South Road
- ✓ #4098 Shelley Road – from 3km north of Highway #16 East to Shelley Townsite
- ✓ #4062 Giscome Road – from the City of Prince George boundary to Highway #16 East
- ✓ #458 Upper Fraser Road
- ✓ All feeder roads to the Upper Fraser Road
- ✓ #393 Norman Lake Road
- #225 Chief Lake Road
- All feeder roads to the Chief Lake Road – except those mentioned at 50%
- #250 Ness Lake Road
- All feeder roads to the Ness Lake Road – except those mentioned at 50%
- #314 Goose Country Road
- ✓ #310 Lower Mud River Road – from Highway 16 West to the Mud River Bridge and from the Regional Dump to the end of road
- ✓ #322 Beaverley East Road – from Muralt Road to Blackwater Road
- ✓ All feeder roads to the Cariboo Highway #97 South – from the District Highways South Boundary to the Willow Cale Forest Road
- ✓ All feeder roads to the Yellowhead Highway #16 East – from the Upper Fraser Road to the Fort George Service Area #19 East boundary (Crescent Spur) except those mentioned at 100% and 50%

✓ All feeder roads to the Yellowhead Highway #16 West – from, but not including, Hiller Road to the Fort George District Service Area #19 West Boundary (Bednestl Lake) except those mentioned at 50%

○ - All feeder roads to the John Hart Highway #97 North – from the City of Prince George North Boundary to Edric Road

CATEGORY 4 – 50% of LEGAL AXLE LOADING only will be allowed on the following District feeder roads:

- ✓ - All feeder roads to the Cariboo Highway #97 South – from north of the Willow Cate Forest road, except those mentioned at 70% and 100%
- ✓ - All feeder roads to the Old Cariboo Highway – except those mentioned at 70% and 100%
- All feeder roads to the Yellowhead Highway #16 – from the City of Prince George boundary up to but not including Giscome Road
- ✓ - All feeder roads to the Yellowhead Highway #16 West – from the City of Prince George west boundary up to and including Hiller Road and all roads within the Beaverley Subdivision
- ✓ - All Ministry of Transportation & Infrastructure roads in the Miworth Area – except those mentioned at 70%
- ✓ All feeder roads to Shelley Road
- ✓ All feeders in the Pineview area – except those mentioned in 70% and 100%
- #254 Lakeside Drive
- #256 Ness Lake North Road
- #226 Pilot Mountain Road and feeders
- #2345 Christopher Road
- #2348 Hobby Drive
- #260 North Kelly Road – from the City of Prince George boundary to the road end
- All Ministry of Transportation & Infrastructure roads in the North Kelly Subdivision
- ✓ #315 Bednestl Lake South Road
- ✓ #308 Upper Mud River Road
- ✓ All feeder roads to Blackwater Road
- ✓ #310 Lower Mud River Road – from the Mud River Bridge north 2.8km to the Regional Dump
- ✓ #3005 Shad Road
- ✓ #3006 Simpson Road
- ✓ #3007 Westside Road

DISTRICT FEEDER ROADS WITHIN ROBSON SERVICE AREA #20

(McBride, Valemount, Blue River)

CATEGORY 1 – UNRESTRICTED on the following District feeder roads:

- None

CATEGORY 2 – 100% of LEGAL AXLE LOADING only will be allowed on the following District feeder roads

- #478 Belle Mountain Road
- #575 Blackman Road from Tete Jaune Access to Old Tete Jaune Road
- #507 Cedarside Road
- #506 Cranberry lake Road (South) for a length of 50m from Hwy #5;
- #531 Dunster Croydon Road
- #330 Gosnell Road
- #573 Loseth Road
- #557 McBride South Road
- #509B McLennan Road South Access to Highway #5 only;
- #288 Murtle Lake Road
- #582C Reid Road East Access
- #422 Spittal Creek Road
- #578 Tete Jaune Access Road
- #562 Zeldler Drive and Plantway Road
- Avola Frontage Roads
- Blue River Frontage Roads

CATEGORY 3 – 70% of LEGAL AXLE LOADING only will be allowed on the following District feeder roads:

- #575 Blackman Road – from Highway 16 south to Tete Jaune Access Road
- #575 Blackman Road – from Old Tete Jaune Road south to Highway 5
- #481 Loos Road
- #509 McLennan Road
- #544 Mountain View Road from Mount Road to Mountain View Road end,
- #535 Raush Valley Road
- #494 Rockyview Road
- #561 Westlund Road;
- #571 Whiskey Fill Road
- all other feeder roads to Highway #16, not mentioned at 100%
- all other feeder roads to Highway #5, not mentioned at 100%

CATEGORY 4 – 50% of LEGAL AXLE LOADING only will be allowed on the following District feeder roads:

- #544 Mountain View Road – from Highway 16 to Bevier Road
- #490 Ash Street
- #491 Aspen Street
- #505 Bailey Road
- #598 Balsam Road
- #393 Bevier Road
- #597 Birch Road
- #455 Bryan Road
- #398 Canoe Road
- #600 Coyote Road
- #433 Crooked Creek Road
- #436 Crown Road
- #408 Cypress Road

- #446 Dorman Road
- #566 Dyke Road
- #552 Eddy Road – from Morgan Road southeast to End of Road
- #334 Farnsworth Road
- #599 Finch Road
- #572 Forestry Road
- #437 Glacier Road
- #570 Hidden Lake Road
- #514 Hinkelman Road
- #459 Howard Road
- #391 Jack Adams Road
- #289 Jackman Flat Road
- #512 Jeck Road
- #513 Jervis Road
- #579 Lamming Pit Road
- #577 L'Heureux Road
- #407 Little Bell Road
- #573 Loeth Road
- #327 Messiter Station Road
- #438 Mica Road
- #508 Morrison Road
- #545 Mount Road
- #487 Mountain Ash Road
- #518 Museum Road – from Highway 16 to Museum Bridge
- #434 O'Dwyer Road
- #502 Old Tete Jaune Road – from Tete Creek to End of Road
- #138 Pyramid Road
- #582 Read Road
- #485 River Bend Road
- #448 Robson Frontage Road
- #556 Sansom Road – from McBride South Road, south to End of Road
- #589 Sawyer Road
- #411 Selwyn Road
- #414 Seventeenth Ave (V)
- #526 Swift Current Creek Road
- #484 Swift Current Road
- #409 Tamerack Road
- #413 Thirteenth Avenue (V)

DISTRICT FEEDER ROADS WITHIN NECHAKO SERVICE AREA #23

(Vanderhoof, Fraser Lake, Fort St. James)

CATEGORY 1 – UNRESTRICTED on the following District feeder roads:

- None

CATEGORY 2 – 100% of LEGAL AXLE LOADING only will be allowed on the following District feeder roads:

- #242 Garvie Road
- #4 Bearhead Road – from Highway 16 to #174 Keith Road
- #174 Keith Road
- #182 Loop Road
- #505 Northside Road
- #61 Larson Road
- #99 Erickson Road
- #109 Snell Road East – from #505 Northside Road to 0.15km
- #2 Kenney Dam Road – from Vanderhoof Municipal west boundary for 9.48km to the Kluskus F.S.R.
Note: ("Load Limits through I.R.'s 1, 3 & 4 as imposed by Supreme Court Injunction take precedent over any of aforementioned Ministry Load Restrictions")
- #90 McNulty Road – to Sawmill
- #164 Willowvale Road – from Highway 16 to 0.1km
- #42 Francois Lake Road to 0.8km
- #210 Endako Mine Road
- #78 Necoslie Road – to the Regional Landfill Entrance
- #207 Tachle Road – from Hwy 27 to Northwest Logs Mill Entrance
- #436 Spencer Pit #2 Road

CATEGORY 3 – 70% of LEGAL AXLE LOADING only will be allowed on the following District feeder roads:

- All roads except those mentioned at 100% and 50%

CATEGORY 4 – 50% of LEGAL AXLE LOADING only will be allowed on the following District feeder roads:

- #58 Jones Road
- #109 Snell Road – from #182 Loop Road to Highway 27
- #128 Sackner Road – from the District Municipal Boundary to the end of the road
- #127 Sturgeon Point Road – from Smedley Road to the Stuart River
- #378 East Bay Road
- #611 Glll Place
- #244 Guest Road
- #711 Hillcrest Way
- #8 Jardine Road
- #622 Jardine Loop
- #211 Lloyd Drive
- #6 Lund Road

- #379 Marsolais Drive
- #19 Meier Road
- #610 Meier Road East
- #609 Meier Road West
- #20 Sunny Slope Road
- #9 Tapping Road
- #603 Velvet Road
- #241 Airport Road
- #23 Roberts Road
- #687 Hawk Road
- #325 Kenner Road
- All seal coated roads off #110 Sowchea Road
- #42 Francois Lake Road – from 0.8km to the end of the sealcoat
- #163 Glenannen
- All Seal Coated Roads in Fort Fraser
- All Seal Coated Roads in Endako

All term overload permits are invalid for the duration of these restrictions.
The applicable tolerances provided under 7.26(1) of the regulations pursuant to the Commercial Transportation Act shall apply.

Violators of the restrictions and regulations will be prosecuted.

For more information contact Shaun Holahan, District Operations Technician at 250-565-4416

For further information visit the MoTI Load restriction website at:
<http://www.th.gov.bc.ca/bchighways/loadrestrictions/loadrestrictions.htm>

Rick Blixrud
District Manager, Transportation
Fort George District

Dated at Prince George: March 23rd, 2009



Ministry of Transportation & Infrastructure Fort George District

(Maintenance Service Areas - #19 Prince George, #20 McBride, #23 Vanderhoof)

Public Notice #2 (Amendment #1)

LOAD RESTRICTIONS

Pursuant to Section 66 of the Transportation Act and regulations within the Commercial Transport Act, notice is hereby given that restrictions will be imposed as follows:

Effective 12:01 A.M. SATURDAY APRIL 4TH, 2009

DISTRICT FEEDER ROADS WITHIN ROBSON SERVICE AREA #20

(McBride, Valemount, Blue River)

CATEGORY 4 – 50% of LEGAL AXLE LOADING only will be allowed on the following District feeder roads:

- #573 Loseth Road

DISTRICT FEEDER ROADS WITHIN NECHAKO SERVICE AREA #23

(Vanderhoof, Fraser Lake, Fort St. James)

CATEGORY 2 – 100% of LEGAL AXLE LOADING only will be allowed on the following District feeder roads:

- #15 Chowsunket Road – from Highway 16 to Fraser Lake Airport Road
- #530 Fraser Lake Airport Road – from Chowsunket Road to the Fraser Lake Waste Transfer Facility

CATEGORY 4 – 50% of LEGAL AXLE LOADING only will be allowed on the following District feeder roads:

- #12 Braeside Road
- #186 Shallow Bay Road

All term overload permits are invalid for the duration of these restrictions.
The applicable tolerances provided under 7.26(1) of the regulations pursuant to the Commercial Transportation Act shall apply.

Violators of the restrictions and regulations will be prosecuted.

For more information contact Shaun Holahan, District Operations Technician at 250-565-4416

For further information visit the MoTI Load restriction website at:
<http://www.th.gov.bc.ca/bchighways/loadrestrictions/loadrestrictions.htm>

Rick Blixrud
District Manager, Transportation
Fort George District

Dated at Prince George: April 3rd, 2009



Ministry of Transportation & Infrastructure Fort George District

(Maintenance Service Areas - #19 Prince George, #20 McBride, #23 Vanderhoof)

Public Notice #2 (Amendment #2)

LOAD RESTRICTIONS

Pursuant to Section 66 of the Transportation Act and regulations within the Commercial Transport Act, notice is hereby given that restrictions will be imposed as follows:

DISTRICT FEEDER ROADS WITHIN FORT GEORGE SERVICE AREA #19

(Prince George, Bear Lake, Mackenzie)

CATEGORY 4 – 50% of LEGAL AXLE LOADING only will be allowed on the following District feeder roads:

- **All Feeder Roads to the Giscome Road**

All term overload permits are invalid for the duration of these restrictions.

The applicable tolerances provided under 7.26(1) of the regulations pursuant to the Commercial Transportation Act shall apply.

Violators of the restrictions and regulations will be prosecuted.

For more information contact Shaun Holahan, District Operations Technician at 250-565-4416

For further information visit the MoTI Load restriction website at:

<http://www.th.gov.bc.ca/bchighways/loadrestrictions/loadrestrictions.htm>

Rick Blixrud
District Manager, Transportation
Fort George District

Dated at Prince George: April 7th, 2009



Ministry of Transportation & Infrastructure Fort George District

(Maintenance Service Areas - #19 Prince George, #20 McBride, #23 Vanderhoof)

Public Notice #3

LOAD RESTRICTIONS

Pursuant to Section 66 of the Transportation Act and regulations within the Commercial Transport Act, notice is hereby given that restrictions will be imposed as follows:

Effective 12:01 A.M. SUNDAY APRIL 12TH , 2009

TRUNK (NUMBERED) HIGHWAYS WITHIN THE FORT GEORGE DISTRICT

CATEGORY 1 – UNRESTRICTED on the following Trunk Highway within the Fort George District:

- None

CATEGORY 2 – 100% of LEGAL AXLE LOADING only will be on the following Trunk Highway within the Fort George District:

- **Yellowhead Highway #5** – From the north boundary of the Thompson Highway District (at McMuprhy approx 172 km north of Kamloops) to the Junction of HWY 16.
- **Yellowhead Highway #16 West** – From the Fort George District's West Boundary (at Priestly Hill) to the Prince George City West Boundary (East Beaverly Road).
- **Yellowhead Highway #16 East** – From Prince George City East Boundary (.75km east of Foreman Road) to Fort George District's East Boundary (BC/Alberta Border).
- **Cariboo Highway #97 South** – From the City of Prince George's South Boundary (Sintich Road) to the Fort George District's South Boundary (Plett Road), at Stone Creek.
- **John Hart Highway #97 North** – From the City of Prince George's North Boundary (19.8km from the Junction of HWY 16 & 97) to the Fort George District's North Boundary (100m north of Hwy 39 junction);
- **Route 39 – Mackenzie Connector Highway**
- **Route 27 – Vanderhoof/Stewart Lake Highway**, from the Junction of HWY 16 to Tachie Rd.

DISTRICT FEEDER ROADS WITHIN FORT GEORGE SERVICE AREA #19

(Prince George, Bear Lake, Mackenzie)

CATEGORY 1 – UNRESTRICTED on the following District feeder roads:

- None

CATEGORY 2 – 100% of LEGAL AXLE LOADING only will be allowed on the following District feeder roads:
District feeder roads:

- #169 Old Cariboo Highway
- #325 Blackwater Road
- #303 Isle Pierre Road
- #4098 Shelley Road – from Yellowhead Highway #16 East north for 3km;
- #157 Sintich Road – from Cariboo Highway #97 to Ellis Road
- #156 Ellis Road – from Sintich Road to Prince George Airport
- #1064 Willow Cale Road – from the Prince George City boundary (Penn Road) to the Intersection of Damms Road (start of Willow Cale Forest Service Road)

CATEGORY 3 – 70% of LEGAL AXLE LOADING only will be allowed on the following District feeder roads:

- #147 Cummings Road – from Old Cariboo Highway to Tabor Creek Road
- #152 Holmes Road – from Cariboo Highway #97 to the Old Cariboo Highway
- #127 Bendixon Road – from the Old Cariboo Highway to Pinko Road
- #140 Pooley Road – from Johnson Road to Bendixon Road
- #1046 Alpine Drive – from Tabor Creek Road to the Regional District's Transfer Station
- #131 Johnson Road – from Ellis Road to Evasko Road
- #123 Buckhorn Road
- All feeder roads to the Cariboo Highway #97 South – from the District Highways South Boundary to the Willow Cale Forest Road
- #385 Miworth Road – from the City of Prince George boundary to Catherine Drive
- #4098 Shelley Road – from 3km north of Highway #16 East to Shelley Townsite
- #4062 Giscome Road – from the City of Prince George boundary to Highway #16 East
- #458 Upper Fraser Road
- All feeder roads to the Upper Fraser Road
- All feeder roads to the Yellowhead Highway #16 East – from the Upper Fraser Road to the Fort George Service Area #19 East boundary (Crescent Spur) except those mentioned at 100% and 50%
- #310 Lower Mud River Road – from Highway 16 West to the Mud River Bridge and from the Regional Dump to the end of road
- #322 Beaverley East Road – from Muralt Road to Blackwater Road
- #345 McBride Timber South Road
- #393 Norman Lake Road
- #315 Bednesti Lake South Road;
- All feeder roads to the Yellowhead Highway #16 West – from, but not including, Hiller Road to the Fort George District Service Area #19 West Boundary (Bednesti Lake) except those mentioned at 50%
- #225 Chief Lake Road
- All feeder roads to the Chief Lake Road – except those mentioned at 50%

- #226 Pilot Mountain Road
- #250 Ness Lake Road
- All feeder roads to the Ness Lake Road – except those mentioned at 50%
- #314 Goose Country Road
- All feeder roads to the John Hart Highway #97 North – from the City of Prince George North Boundary to the Fort George District Boundary (100m North of Hwy 39 Junction), except those mentioned at 50%;
- All feeder roads to the Mackenzie Highway #39.

CATEGORY 4 – 50% of LEGAL AXLE LOADING only will be allowed on the following District feeder roads:
District feeder roads:

- All feeder roads to the Cariboo Highway #97 South – from north of the Willow Cate Forest road, except those mentioned at 70% and 100%
- All feeder roads to the Old Cariboo Highway – except those mentioned at 70% and 100%
- All feeder roads to the Yellowhead Highway #16 East– from the City of Prince George boundary up to but not including Giscome Road
- All feeder roads to the Yellowhead Highway #16 West – from the City of Prince George west boundary up to and including Hillier Road and all roads within the Beaverley Subdivision
- All Ministry of Transportation & Infrastructure roads in the Miworth Area –except those mentioned at 70%
- All feeder roads to Shelley Road
- All feeder roads to Giscome Road
- All feeders in the Pineview area – except those mentioned in 70% and 100%
- #254 Lakeside Drive
- #256 Ness Lake North Road
- All feeder to the Pilot Mountain Road;
- #2345 Christopher Road
- #2348 Hobby Drive
- #260 North Kelly Road – from the City of Prince George boundary to the road end
- All Ministry of Transportation & Infrastructure roads in the North Kelly Subdivision
- #315 Bednesti Lake South Road
- #308 Upper Mud River Road
- All feeder roads to Blackwater Road
- #310 Lower Mud River Road – from the Mud River Bridge north 2.8km to the Regional Dump
- #3005 Shad Road
- #3006 Simpson Road
- #3007 Westside Road

DISTRICT FEEDER ROADS WITHIN ROBSON SERVICE AREA #20
(McBride, Valemount, Blue River)

CATEGORY 1 – UNRESTRICTED on the following District feeder roads:

- None

CATEGORY 2 – 100% of LEGAL AXLE LOADING only will be allowed on the following District feeder roads

- #478 Belle Mountain Road
- #544 Mountain View Road – from Highway 16 to Bevier Road
- #575 Blackman Road from Tete Jaune Access to Old Tete Jaune Road
- #507 Cedarside Road
- #506 Cranberry lake Road (South) for a length of 50m from Hwy #5;
- #531 Dunster Croydon Road
- #330 Gosnell Road
- #573 Loseth Road
- #557 McBride South Road
- #509B McLennan Road South Access to Highway #5 only;
- #288 Murtle Lake Road
- #582C Reid Road East Access
- #422 Spittal Creek Road
- #578 Tete Jaune Access Road
- #562 Zeidler Drive and Plantway Road
- Avola Frontage Roads
- Blue River Frontage Roads

CATEGORY 3 – 70% of LEGAL AXLE LOADING only will be allowed on the following District feeder roads:

- #575 Blackman Road – from Highway 16 south to Tete Jaune Access Road
- #575 Blackman Road – from Old Tete Jaune Road south to Highway 5
- #481 Loos Road
- #509 McLennan Road
- #544 Mountain View Road from Bevier Road to Mountain View Road end,
- #535 Raush Valley Road
- #494 Rockyview Road
- #561 Westlund Road;
- #571 Whiskey Fill Road
- all other feeder roads to Highway #16, not mentioned at 100% and 50%
- all other feeder roads to Highway #5, not mentioned at 100% and 50%

CATEGORY 4 – 50% of LEGAL AXLE LOADING only will be allowed on the following District feeder roads:

- #490 Ash Street
- #491 Aspen Street
- #505 Bailey Road
- #598 Balsam Road
- #393 Bevier Road
- #597 Birch Road
- #455 Bryan Road
- #398 Canoe Road
- #600 Coyote Road
- #433 Crooked Creek Road
- #436 Crown Road
- #408 Cypress Road

- #446 Dorman Road
- #566 Dyke Road
- #552 Eddy Road – from Morgan Road southeast to End of Road
- #334 Farnsworth Road
- #599 Finch Road
- #572 Forestry Road
- #437 Glacier Road
- #570 Hidden Lake Road
- #514 Hinkelman Road
- #459 Howard Road
- #391 Jack Adams Road
- #289 Jackman Flat Road
- #512 Jeck Road
- #513 Jervis Road
- #579 Lamming Pit Road
- #577 L'Heureux Road
- #407 Little Bell Road
- #327 Messiter Station Road
- #438 Mica Road
- #508 Morrison Road
- #545 Mount Road
- #487 Mountain Ash Road
- #518 Museum Road – from Highway 16 to Museum Bridge
- #434 O'Dwyer Road
- #502 Old Tete Jaune Road – from Tete Creek to End of Road
- #138 Pyramid Road
- #582 Read Road
- #485 River Bend Road
- #448 Robson Frontage Road
- #556 Sansom Road – from McBride South Road, south to End of Road
- #589 Sawyer Road
- #411 Selwyn Road
- #414 Seventeenth Ave (V)
- #526 Swift Current Creek Road
- #484 Swift Current Road
- #409 Tamerack Road
- #413 Thirteenth Avenue (V)

DISTRICT FEEDER ROADS WITHIN NECHAKO SERVICE AREA #23

(Vanderhoof, Fraser Lake, Fort St. James)

CATEGORY 1 – UNRESTRICTED on the following District feeder roads:

- None

CATEGORY 2 – 100% of LEGAL AXLE LOADING only will be allowed on the following District feeder roads:

- #242 Garvie Road
 - #4 Bearhead Road – from Highway 16 to #174 Keith Road
 - #174 Keith Road
 - #182 Loop Road
 - #505 Northside Road
 - #61 Larson Road
 - #99 Erickson Road
 - #109 Snell Road East – from #505 Northside Road to 0.15km
 - #2 Kenney Dam Road – from Vanderhoof Municipal west boundary for 9.48km to the Kluskus F.S.R.
- Note: ("Load Limits through I.R.'s 1, 3 & 4 as imposed by Supreme Court Injunction take precedent over any of aforementioned Ministry Load Restrictions")*
- #90 McNulty Road – to Sawmill
 - #164 Willowvale Road – from Highway 16 to 0.1km
 - #42 Francois Lake Road to 0.8km
 - #210 Endako Mine Road
 - #78 Necoslie Road – to the Regional Landfill Entrance
 - #207 Tachie Road – from Hwy 27 to Northwest Logs Mill Entrance
 - #436 Spencer Pit #2 Road
 - #152 Savory Road

CATEGORY 3 – 70% of LEGAL AXLE LOADING only will be allowed on the following District feeder roads:

- All roads except those mentioned at 100% and 50%

CATEGORY 4 – 50% of LEGAL AXLE LOADING only will be allowed on the following District feeder roads:

- #58 Jones Road
- #109 Snell Road – from #182 Loop Road to Highway 27
- #128 Sackner Road – from the District Municipal Boundary to the end of the road
- #127 Sturgeon Point Road – from Smedley Road to the Stuart River
- #378 East Bay Road
- #611 Gill Place
- #244 Guest Road
- #711 Hillcrest Way
- #8 Jardine Road
- #622 Jardine Loop
- #211 Lloyd Drive
- #6 Lund Road
- #379 Marsolais Drive
- #19 Meier Road
- #610 Meier Road East
- #609 Meier Road West
- #20 Sunny Slope Road
- #9 Tapping Road
- #603 Velvet Road
- #241 Airport Road
- #23 Roberts Road

- #687 Hawk Road
- #325 Kenner Road
- All seal coated roads off #110 Sowchea Road
- #42 Francois Lake Road – from 0.8km to the end of the sealcoat
- #163 Glenannen
- All Seal Coated Roads in Fort Fraser
- All Seal Coated Roads in Endako

All term overload permits are invalid for the duration of these restrictions.

The applicable tolerances provided under 7.26(1) of the regulations pursuant to the Commercial Transportation Act shall apply.

Violators of the restrictions and regulations will be prosecuted.

For more information contact Shaun Holahan, District Operations Technician at 250-565-4416

For further information visit the MoTI Load restriction website at:

<http://www.th.gov.bc.ca/bchighways/loadrestrictions/loadrestrictions.htm>

Rick Blixrud
District Manager, Transportation
Fort George District

Dated at Prince George: April 9th, 2009



Ministry of Transportation & Infrastructure Fort George District

(Maintenance Service Areas - #19 Prince George, #20 McBride, #23 Vanderhoof)

Public Notice #3 (Amendment #1)

LOAD RESTRICTIONS

Pursuant to Section 66 of the Transportation Act and regulations within the Commercial Transport Act, notice is hereby given that restrictions will be imposed as follows:

Effective 12:01 A.M. THURSDAY APRIL 16TH, 2009

DISTRICT FEEDER ROADS WITHIN FORT GEORGE SERVICE AREA #19

(Prince George, Bear Lake, Mackenzie)

CATEGORY 3 – 70% of LEGAL AXLE LOADING only will be allowed on the following District feeder roads:

- #315 Bednesti Lake South Road

DISTRICT FEEDER ROADS WITHIN ROBSON SERVICE AREA #20

(McBride, Valemount, Blue River)

CATEGORY 4 – 50% of LEGAL AXLE LOADING only will be allowed on the following District feeder roads:

- #573 Loeth Road
- #544 Mountain View Road from Mount Road to Mountain View Road end

All term overload permits are invalid for the duration of these restrictions.

The applicable tolerances provided under 7.26(1) of the regulations pursuant to the Commercial Transportation Act shall apply.

Violators of the restrictions and regulations will be prosecuted.

For more information contact Shaun Holahan, District Operations Technician at 250-565-4416

For further information visit the MoTI Load restriction website at:
<http://www.th.gov.bc.ca/bchighways/loadrestrictions/loadrestrictions.htm>

Rick Blixrud
District Manager, Transportation
Fort George District

Dated at Prince George: April 15TH, 2009



Ministry of Transportation & Infrastructure Fort George District

(Maintenance Service Areas - #19 Prince George, #20 McBride, #23 Vanderhoof)

Public Notice #3 (Amendment #2)

LOAD RESTRICTIONS

Pursuant to Section 66 of the Transportation Act and regulations within the Commercial Transport Act, notice is hereby given that restrictions will be imposed as follows:

Effective 12:01 A.M. MONDAY APRIL 27TH, 2009

DISTRICT FEEDER ROADS WITHIN ROBSON SERVICE AREA #20

(McBride, Valemount, Blue River)

CATEGORY 1 – 100% of LEGAL AXLE LOADING only will be allowed on the following District feeder roads:

- **#544 Mountain View Road** from Mount Road to Mountain View Road end

All term overload permits are invalid for the duration of these restrictions.

The applicable tolerances provided under 7.26(1) of the regulations pursuant to the Commercial Transportation Act shall apply.

Violators of the restrictions and regulations will be prosecuted.

For more information contact Shaun Holahan, District Operations Technician at 250-565-4416

For further information visit the MoTI Load restriction website at:

<http://www.th.gov.bc.ca/bchighways/loadrestrictions/loadrestrictions.htm>

Rick Blixrud
District Manager, Transportation
Fort George District

Dated at Prince George: April 20TH, 2009



Ministry of Transportation & Infrastructure Fort George District

(Maintenance Service Areas - #19 Prince George, #20 McBride, #23 Vanderhoof)

Public Notice #3 (Amendment #3)

LOAD RESTRICTIONS

Pursuant to Section 66 of the Transportation Act and regulations within the Commercial Transport Act, notice is hereby given that restrictions will be imposed as follows:

Effective 12:01 P.M. MONDAY MAY 4TH, 2009

DISTRICT FEEDER ROADS WITHIN ROBSON SERVICE AREA #20

(McBride, Valemount, Blue River)

CATEGORY 1 – 100% of LEGAL AXLE LOADING only will be allowed on the following District feeder roads:

- **#579 Lamming Pit Road**

All term overload permits are invalid for the duration of these restrictions.

The applicable tolerances provided under 7.26(1) of the regulations pursuant to the Commercial Transportation Act shall apply.

Violators of the restrictions and regulations will be prosecuted.

For more information contact Shaun Holahan, District Operations Technician at 250-565-4416

For further information visit the MoTI Load restriction website at:

<http://www.th.gov.bc.ca/bchighways/loadrestrictions/loadrestrictions.htm>

Rick Blixrud
District Manager, Transportation
Fort George District

Dated at Prince George: May 4th, 2009



Ministry of Transportation & Infrastructure Fort George District

(Maintenance Service Areas - #19 Prince George, #20 McBride, #23 Vanderhoof)

Public Notice #3 (Amendment #4)

LOAD RESTRICTIONS

Pursuant to Section 66 of the Transportation Act and regulations within the Commercial Transport Act, notice is hereby given that restrictions will be imposed as follows:

Effective 12:01 P.M. FRIDAY MAY 15TH, 2009

DISTRICT FEEDER ROADS WITHIN ROBSON SERVICE AREA #20

(McBride, Valemount, Blue River)

CATEGORY 1 – 100% of LEGAL AXLE LOADING only will be allowed on the following District feeder roads:

- #398 Canoe Road
- #571 Whiskey Fill Road

CATEGORY 2 – 70% of LEGAL AXLE LOADING only will be allowed on the following District feeder roads:

- #490 Ash Street
- #491 Aspen Street
- #544 Mountain View Road - from Bevier Road to Mountain View Road end
- #414 Seventeenth Avenue (V)
- #413 Thirteenth Avenue (V)

All term overload permits are invalid for the duration of these restrictions.

The applicable tolerances provided under 7.26(1) of the regulations pursuant to the Commercial Transportation Act shall apply.

Violators of the restrictions and regulations will be prosecuted.

For further information visit the TRAN Load restriction website at:

<http://www.th.gov.bc.ca/bchighways/loadrestrictions/loadrestrictions.htm>

Rick Blixrud
District Manager, Transportation
Fort George District

Dated at Prince George: May 15th, 2009



Ministry of Transportation & Infrastructure Fort George District

(Maintenance Service Areas - #19 Prince George, #20 McBride, #23 Vanderhoof)

Public Notice #3 (Amendment #5)

LOAD RESTRICTIONS

Pursuant to Section 66 of the Transportation Act and regulations within the Commercial Transport Act, notice is hereby given that restrictions will be imposed as follows:

Effective only, from 12:01 P.M. to 4:00 P.M., TUESDAY MAY 19TH, 2009

TRUNK (NUMBERED) HIGHWAYS WITHIN THE FORT GEORGE DISTRICT

CATEGORY 1 – UNRESTRICTED on the following Trunk Highway within the Fort George District:

- **Yellowhead Highway #16 East** – From Prince George City East Boundary (.75km east of Foreman Road) to the Bowron Pit Road, 46km east of the PG City Boundary.

All **other** term overload permits are invalid for the duration of these restrictions as per Load Restriction Notice #3 and Notice #3 Amendments #1, #2, #3 and #4.

The applicable tolerances provided under 7.26(1) of the regulations pursuant to the Commercial Transportation Act shall apply.

Violators of the restrictions and regulations will be prosecuted.

For further information visit the TRAN Load restriction website at:
<http://www.th.gov.bc.ca/bchighways/loadrestrictions/loadrestrictions.htm>

Rick Blixrud
District Manager, Transportation
Fort George District

Dated at Prince George: May 19th, 2009



**Ministry of Transportation & Infrastructure
Fort George District**

(Maintenance Service Areas - #19 Prince George, #20 McBride, #23 Vanderhoof)

Public Notice #3 (Amendment #6)

LOAD RESTRICTIONS

Pursuant to Section 66 of the Transportation Act and regulations within the Commercial Transport Act, notice is hereby given that restrictions will be imposed as follows:

Effective 12:01 P.M. TUESDAY MAY 26TH, 2009

DISTRICT FEEDER ROADS WITHIN ROBSON SERVICE AREA #20

(McBride, Valemount, Blue River)

CATEGORY 2 – 70% of LEGAL AXLE LOADING only will be allowed on the following District feeder roads:

- #518 Museum road

All term overload permits are invalid for the duration of these restrictions.

The applicable tolerances provided under 7.26(1) of the regulations pursuant to the Commercial Transportation Act shall apply.

Violators of the restrictions and regulations will be prosecuted.

For further information visit the TRAN Load restriction website at:

<http://www.th.gov.bc.ca/bchighways/loadrestrictions/loadrestrictions.htm>

Rick Blixrud
District Manager, Transportation
Fort George District

Dated at Prince George: May 26th, 2009



**Ministry of Transportation & Infrastructure
Fort George District**

(Maintenance Service Areas - #19 Prince George, #20 McBride, #23 Vanderhoof)

Public Notice #3 (Amendment #7)

LOAD RESTRICTIONS

Pursuant to Section 66 of the Transportation Act and regulations within the Commercial Transport Act, notice is hereby given that restrictions will be imposed as follows:

Effective 12:01 A.M. TUESDAY JUNE 2ND, 2009

DISTRICT FEEDER ROADS WITHIN NECHAKO SERVICE AREA #23

(Vanderhoof, Fraser Lake, Fort St. James)

CATEGORY 2 – 70% of LEGAL AXLE LOADING only will be allowed on the following District feeder roads:

- **#12 Braeside Road – From HWY 16 to Pine Tree Drive**

All term overload permits are invalid for the duration of these restrictions.

The applicable tolerances provided under 7.26(1) of the regulations pursuant to the Commercial Transportation Act shall apply.

Violators of the restrictions and regulations will be prosecuted.

For further information visit the TRAN Load restriction website at:

<http://www.th.gov.bc.ca/bchighways/loadrestrictions/loadrestrictions.htm>

Rick Blixrud
District Manager, Transportation
Fort George District

Dated at Prince George: June 1ST, 2009



**Ministry of Transportation & Infrastructure
Fort George District**

(Maintenance Service Areas - #19 Prince George, #20 McBride, #23 Vanderhoof)

Public Notice #3 (Amendment #8)

LOAD RESTRICTIONS

Pursuant to Section 66 of the Transportation Act and regulations within the Commercial Transport Act, notice is hereby given that restrictions will be imposed as follows:

Effective 12:01 A.M. THURSDAY JUNE 4TH, 2009

DISTRICT FEEDER ROADS WITHIN ROBSON SERVICE AREA #20

(McBride, Valemount, Blue River)

CATEGORY 1 – 100% of LEGAL AXLE LOADING only will be allowed on the following District feeder roads:

- #565 Dore River Road

All term overload permits are invalid for the duration of these restrictions.

The applicable tolerances provided under 7.26(1) of the regulations pursuant to the Commercial Transportation Act shall apply.

Violators of the restrictions and regulations will be prosecuted.

For further information visit the TRAN Load restriction website at:

<http://www.th.gov.bc.ca/bchighways/loadrestrictions/loadrestrictions.htm>

Rick Blixrud
District Manager, Transportation
Fort George District

Dated at Prince George: June 2ND, 2009



Ministry of Transportation & Infrastructure Fort George District

(Maintenance Service Areas - #19 Prince George, #20 McBride, #23 Vanderhoof)

Public Notice #3 (Amendment #9)

LOAD RESTRICTIONS

Pursuant to Section 66 of the Transportation Act and regulations within the Commercial Transport Act, notice is hereby given that restrictions will be imposed as follows:

Effective 12:01 A.M. FRIDAY JUNE 5TH, 2009

DISTRICT FEEDER ROADS WITHIN NECHAKO SERVICE AREA #23

(Vanderhoof, Fraser Lake, Fort St. James)

CATEGORY 1 – 100% of LEGAL AXLE LOADING only will be allowed on the following District feeder roads:

- **#152 Savory Road**

All other Restrictions apply as per Load Restriction Public Notice #3.

All term overload permits are invalid for the duration of these restrictions.

The applicable tolerances provided under 7.26(1) of the regulations pursuant to the Commercial Transportation Act shall apply.

Violators of the restrictions and regulations will be prosecuted.

For further information visit the TRAN Load restriction website at:

<http://www.th.gov.bc.ca/bchighways/loadrestrictions/loadrestrictions.htm>

Rick Blixrud
District Manager, Transportation
Fort George District

Dated at Prince George: June 4TH, 2009



Ministry of Transportation & Infrastructure Fort George District

(Maintenance Service Areas - #19 Prince George, #20 McBride, #23 Vanderhoof)

Public Notice #3 (Amendment #10)

LOAD RESTRICTIONS

Pursuant to Section 66 of the Transportation Act and regulations within the Commercial Transport Act, notice is hereby given that restrictions will be imposed as follows:

Effective 12:01 A.M. MONDAY JUNE 8TH, 2009

DISTRICT FEEDER ROADS WITHIN NECHAKO SERVICE AREA #23

(Vanderhoof, Fraser Lake, Fort St. James)

CATEGORY 1 – 100% of LEGAL AXLE LOADING only will be allowed on the following District feeder roads:

- **#10 Blackwater Road** from Highway 16 to Sinkut Lake Road.
- **#65 Sinkut Lake Road**
- **#51 Hargreaves Road**

All other Restrictions apply as per Load Restriction Public Notice #3.

All term overload permits are invalid for the duration of these restrictions.

The applicable tolerances provided under 7.26(1) of the regulations pursuant to the Commercial Transportation Act shall apply.

Violators of the restrictions and regulations will be prosecuted.

For further information visit the TRAN Load restriction website at:

<http://www.th.gov.bc.ca/bchighways/loadrestrictions/loadrestrictions.htm>

Rick Blixrud
District Manager, Transportation
Fort George District

Dated at Prince George: June 5TH, 2009



**Ministry of Transportation & Infrastructure
Fort George District**

(Maintenance Service Areas - #19 Prince George, #20 McBride, #23 Vanderhoof)

Public Notice #3 (Amendment #11)

LOAD RESTRICTIONS

Pursuant to Section 66 of the Transportation Act and regulations within the Commercial Transport Act, notice is hereby given that restrictions will be imposed as follows:

Effective 12:01 P.M. MONDAY JUNE 8TH, 2009

DISTRICT FEEDER ROADS WITHIN ROBSON SERVICE AREA #20

(McBride, Valemount, Tete Jaune)

CATEGORY 1 – 100% of LEGAL AXLE LOADING only will be allowed on the following District feeder roads:

#552 Eddy Road

All other Restrictions apply as per Load Restriction Public Notice #3.

All term overload permits are invalid for the duration of these restrictions.

The applicable tolerances provided under 7.26(1) of the regulations pursuant to the Commercial Transportation Act shall apply.

Violators of the restrictions and regulations will be prosecuted.

For further information visit the TRAN Load restriction website at:

<http://www.th.gov.bc.ca/bchighways/loadrestrictions/loadrestrictions.htm>

Rick Blixrud
District Manager, Transportation
Fort George District

Dated at Prince George: June 8TH, 2009



**Ministry of Transportation & Infrastructure
Fort George District**

(Maintenance Service Areas - #19 Prince George, #20 McBride, #23 Vanderhoof)

Public Notice #3 (Amendment #12)

LOAD RESTRICTIONS

Pursuant to Section 66 of the Transportation Act and regulations within the Commercial Transport Act, notice is hereby given that restrictions will be imposed as follows:

Effective 12:01 P.M. MONDAY JUNE 8TH, 2009

DISTRICT FEEDER ROADS WITHIN FORT GEORGE SERVICE AREA #19

(Prince George, MacKenzie, Bear Lake)

CATEGORY 1 – 100% of LEGAL AXLE LOADING only will be allowed on the following District feeder roads:

- #310 Lower Mud River Road
- #346 McBride Timber North Road

All other Restrictions apply as per Load Restriction Public Notice #3.

All term overload permits are invalid for the duration of these restrictions.
The applicable tolerances provided under 7.26(1) of the regulations pursuant to the Commercial Transportation Act shall apply.

Violators of the restrictions and regulations will be prosecuted.

For further information visit the TRAN Load restriction website at:
<http://www.th.gov.bc.ca/bchighways/loadrestrictions/loadrestrictions.htm>

Rick Blixrud
District Manager, Transportation
Fort George District

Dated at Prince George: June 8TH, 2009



Ministry of Transportation & Infrastructure Fort George District

(Maintenance Service Areas - #19 Prince George, #20 McBride, #23 Vanderhoof)

Public Notice #4

LOAD RESTRICTIONS

Pursuant to Section 66 of the Transportation Act and regulations within the Commercial Transport Act, notice is hereby given that restrictions will be imposed as follows:

Effective 12:01 A.M. WEDNESDAY JUNE 10TH, 2009

TRUNK (NUMBERED) HIGHWAYS WITHIN THE FORT GEORGE DISTRICT

CATEGORY 1 – UNRESTRICTED on the following Trunk Highway within the Fort George District:

- Yellowhead Highway #5 – From the north boundary of the Thompson Highway District (at McMurphy approx 172 km north of Kamloops) to the Junction of HWY 16.
- Yellowhead Highway #16 West – From the Fort George District's West Boundary (at Priestly Hill) to the Prince George City West Boundary (East Beaverly Road).
- Route 27 – Vanderhoof/Stewart Lake Highway, from the Junction of HWY 16 to Tachie Rd.
- Yellowhead Highway #16 East – From Prince George City East Boundary (.75km east of Foreman Road) to Fort George District's East Boundary (BC/Alberta Border).
- Cariboo Highway #97 South – From the City of Prince George's South Boundary (Sintich Road) to the Fort George District's South Boundary (Plett Road), at Stone Creek.

CATEGORY 2 – 100% of LEGAL AXLE LOADING only will be on the following Trunk Highway within the Fort George District:

- John Hart Highway #97 North – From the City of Prince George's North Boundary (19.8km from the Junction of HWY 16 & 97) to 100m North of the Junction of Highway #97 and Route #39
- Route 39 – Mackenzie Connector Highway

DISTRICT FEEDER ROADS WITHIN FORT GEORGE SERVICE AREA #19

(Prince George, Bear Lake, Mackenzie)

CATEGORY 1 – UNRESTRICTED on the following District feeder roads:

- All SA 19 District feeder roads except those listed below

CATEGORY 2 – 100% of LEGAL AXLE LOADING only will be allowed on the following District feeder roads:

- #169 Old Cariboo Highway
- All feeder roads to the Old Cariboo Highway
- #325 Blackwater Road
- All feeder roads to Blackwater Road
- #303 Isle Pierre Road
- #4098 Shelley Road – from Yellowhead Highway #16 East north for 3km;
- All feeders in the Pineview area
- #157 Sintich Road – from Cariboo Highway #97 to Ellis Road
- #156 Ellis Road – from Sintich Road to Prince George Airport
- #1064 Willow Cale Road – from the Prince George City boundary (Penn Road) to the intersection of Damms Road (start of Willow Cale Forest Service Road)
- #147 Cummings Road – from Old Cariboo Highway to Tabor Creek Road
- #152 Holmes Road – from Cariboo Highway #97 to the Old Cariboo Highway
- #127 Bendixon Road – from the Old Cariboo Highway to Pinko Road
- #140 Pooley Road – from Johnson Road to Bendixon Road
- #1046 Alpine Drive – from Tabor Creek Road to the Regional District's Transfer Station
- #131 Johnson Road – from Ellis Road to Evasko Road
- #123 Buckhorn Road
- #385 Miworth Road – from the City of Prince George boundary to Catherine Drive
- All Ministry of Transportation & Infrastructure roads in the Miworth Area
- #4062 Giscome Road – from the City of Prince George boundary to Highway #16 East
- All feeder roads to Giscome Road
- #310 Lower Mud River Road – from Highway 16 West to the Mud River Bridge and from the Regional Dump to the end of road
- #322 Beaverley East Road – from Muralt Road to Blackwater Road
- #345 McBride Timber South Road
- #393 Norman Lake Road
- #315 Bednesti Lake South Road
- #315 Bednesti Lake South Road
- #308 Upper Mud River Road
- #310 Lower Mud River Road
- #3005 Shad Road
- #3006 Simpson Road
- #3007 Westside Road
- #346 McBride Timber North Road
- All feeder roads to the Yellowhead Highway #16 East – from the City of Prince George East Boundary to the Fort George Service Area #19 East boundary (Crescent Spur) except those mentioned at 70% and 50%

- All feeder roads to the Yellowhead Highway #16 West – from the City of Prince George west boundary to the Fort George District Service Area #19 West Boundary (Bednesti Lake) except those mentioned at 70% and 50%
- All feeder roads to the Cariboo Highway #97 South – from the City of Prince George south Boundary to District Highway South Boundary (Plett Road)

CATEGORY 3 – 70% of LEGAL AXLE LOADING only will be allowed on the following District feeder roads:

- #4098 Shelley Road – from 3km north of Highway #16 East to Shelley Townsite
- #458 Upper Fraser Road
- All feeder roads to the Upper Fraser Road
- #225 Chief Lake Road
- All feeder roads to the Chief Lake Road – except those mentioned at 50%
- #226 Pilot Mountain Road
- #250 Ness Lake Road
- All feeder roads to the Ness Lake Road – except those mentioned at 50%
- #314 Goose Country Road
- All feeder roads to the John Hart Highway #97 North – from the City of Prince George North Boundary to 100m North of the Junction of Highway #97 and Route #39
- All feeder roads to the Mackenzie Highway #39

CATEGORY 4 – 50% of LEGAL AXLE LOADING only will be allowed on the following District feeder roads:

- All feeder roads to Shelley Road
- #254 Lakeside Drive
- #256 Ness Lake North Road
- All feeder roads to Pilot Mountain Road
- #2345 Christopher Road
- #2348 Hobby Drive
- #260 North Kelly Road – from the City of Prince George boundary to the road end
- All Ministry of Transportation & Infrastructure roads in the North Kelly Subdivision

DISTRICT FEEDER ROADS WITHIN ROBSON SERVICE AREA #20

(McBride, Valemount, Blue River)

CATEGORY 1 – UNRESTRICTED on the following District feeder roads:

- None

CATEGORY 2 – 100% of LEGAL AXLE LOADING only will be allowed on the following District feeder roads

- #478 Belle Mountain Road
- #544 Mountain View Road – from Highway 16 to Bevier Road
- #575 Blackman Road from Tete Jaune Access to Old Tete Jaune Road
- #398 Canoe Road
- #507 Cedarside Road
- #506 Cranberry lake Road (South) for a length of 50m from Hwy #5;
- #531 Dunster Croydon Road
- #330 Gosnell Road
- #579 Lamming Pit Road
- #557 McBride South Road
- #509B McLennan Road South Access to Highway #5 only;
- #288 Murtle Lake Road
- #582C Reid Road East Access
- #422 Spittal Creek Road
- #578 Tete Jaune Access Road
- #571 Whiskey Fill Road
- #562 Zeidler Drive and Plantway Road
- Avola Frontage Roads
- Blue River Frontage Roads
- #518 Museum Road – from Highway 16 to Museum Bridge

CATEGORY 3 – 70% of LEGAL AXLE LOADING only will be allowed on the following District feeder roads:

- #490 Ash Street
- #491 Aspen Street
- #575 Blackman Road – from Highway 16 south to Tete Jaune Access Road
- #575 Blackman Road – from Old Tete Jaune Road south to Highway 5
- #481 Loos Road
- #509 McLennan Road
- #544 Mountain View Road from Bevier Road to Mountain View Road end
- #535 Rausch Valley Road
- #494 Rockyview Road
- #414 Seventeenth Ave (V)
- #413 Thirteenth Avenue (V)
- #561 Westlund Road;
- all other feeder roads to Highway #16, not mentioned at 100%
- all other feeder roads to Highway #5, not mentioned at 100%

CATEGORY 4 – 50% of LEGAL AXLE LOADING only will be allowed on the following District feeder roads:

- #505 Bailey Road
- #598 Balsam Road
- #393 Bevier Road
- #597 Birch Road
- #455 Bryan Road
- #600 Coyote Road
- #433 Crooked Creek Road
- #436 Crown Road
- #408 Cypress Road
- #446 Dorman Road
- #566 Dyke Road
- #552 Eddy Road – from Morgan Road southeast to End of Road
- #334 Farnsworth Road
- #599 Finch Road
- #572 Forestry Road
- #437 Glacier Road
- #570 Hidden Lake Road
- #514 Hinkelman Road
- #459 Howard Road
- #391 Jack Adams Road
- #289 Jackman Flat Road
- #512 Jeck Road
- #513 Jervis Road
- #577 L'Heureux Road
- #407 Little Bell Road
- #573 Loeth Road
- #327 Messiter Station Road
- #438 Mica Road
- #508 Morrison Road
- #545 Mount Road
- #487 Mountain Ash Road
- #434 O'Dwyer Road
- #502 Old Tete Jaune Road – from Tete Creek to End of Road
- #138 Pyramid Road
- #582 Read Road
- #485 River Bend Road
- #448 Robson Frontage Road
- #556 Sansom Road – from McBride South Road, south to End of Road
- #589 Sawyer Road
- #411 Selwyn Road
- #526 Swift Current Creek Road
- #484 Swift Current Road
- #409 Tamerack Road

DISTRICT FEEDER ROADS WITHIN NECHAKO SERVICE AREA #23

(Vanderhoof, Fraser Lake, Fort St. James)

CATEGORY 1 – UNRESTRICTED on the following District feeder roads:

- None

CATEGORY 2 – 100% of LEGAL AXLE LOADING only will be allowed on the following District feeder roads:

- #242 Garvie Road
- All Roads in the Vanderhoof and Fraser Lake area lying south of the Fish Lake F.S.R. on Highway 27;
- #78 Necoslie Road – to the Regional Landfill Entrance
- #207 Tachie Road – from Hwy 27 to Northwest Logs Mill Entrance
- #436 Spencer Pit #2 Road

CATEGORY 3 – 70% of LEGAL AXLE LOADING only will be allowed on the following District feeder roads:

- All roads lying north of the Fish Lake F.S.R. on Highway 27 except those mentioned at 100% and 50%

CATEGORY 4 – 50% of LEGAL AXLE LOADING only will be allowed on the following District feeder roads:

- #241 Airport Road
- #23 Roberts Road
- #687 Hawk Road
- #325 Kenner Road
- All seal coated roads off #110 Sowchea Road

All term overload permits are invalid for the duration of these restrictions.

The applicable tolerances provided under 7.26(1) of the regulations pursuant to the Commercial Transportation Act shall apply.

Violators of the restrictions and regulations will be prosecuted.

For more information contact Shaun Holahan, District Operations Technician at 250-565-4416

For further information visit the MoTI Load restriction website at:

<http://www.th.gov.bc.ca/bchighways/loadrestrictions/loadrestrictions.htm>

Rick Blixrud
District Manager, Transportation
Fort George District

Dated at Prince George: June 9th, 2009



Ministry of Transportation & Infrastructure Fort George District

(Maintenance Service Areas - #19 Prince George, #20 McBride, #23 Vanderhoof)

Public Notice #5

LOAD RESTRICTIONS

Pursuant to Section 66 of the Transportation Act and regulations within the Commercial Transport Act, notice is hereby given that restrictions will be imposed as follows:

Effective 12:01 A.M. WEDNESDAY JUNE 17TH, 2009

TRUNK (NUMBERED) HIGHWAYS WITHIN THE FORT GEORGE DISTRICT

CATEGORY 1 – UNRESTRICTED on the following Trunk Highway within the Fort George District:

- Yellowhead Highway #5 – From the north boundary of the Thompson Highway District (at McMurphy approx 172 km north of Kamloops) to the Junction of HWY 16.
- Yellowhead Highway #16 West – From the Fort George District's West Boundary (at Priestly Hill) to the Prince George City West Boundary (East Beaverly Road).
- Route 27 – Vanderhoof/Stewart Lake Highway, from the Junction of HWY 16 to Tachie Rd.
- Yellowhead Highway #16 East – From Prince George City East Boundary (.75km east of Foreman Road) to Fort George District's East Boundary (BC/Alberta Border).
- Cariboo Highway #97 South – From the City of Prince George's South Boundary (Sintich Road) to the Fort George District's South Boundary (Plett Road), at Stone Creek.
- **John Hart Highway #97 North** – From the City of Prince George's North Boundary (19.8km from the Junction of HWY 16 & 97) to 100m North of the Junction of Highway #97 and Route #39
- **Route 39** – Mackenzie Connector Highway

CATEGORY 2 – 100% of LEGAL AXLE LOADING only will be on the following Trunk Highway within the Fort George District:

- None

DISTRICT FEEDER ROADS WITHIN FORT GEORGE SERVICE AREA #19

(Prince George, Bear Lake, Mackenzie)

CATEGORY 1 – UNRESTRICTED on the following District feeder roads:

- **#169 Old Cariboo Highway**
- **All feeder roads to the Old Cariboo Highway**
- **#325 Blackwater Road**
- **All feeder roads to Blackwater Road**
- **#303 Isle Pierre Road**
- **All feeders in the Pineview area**
- **#157 Sintich Road** – from Cariboo Highway #97 to Ellis Road
- **#156 Ellis Road** – from Sintich Road to Prince George Airport
- **#1064 Willow Cale Road** – from the Prince George City boundary (Penn Road) to the intersection of Damms Road (start of Willow Cale Forest Service Road)
- **#147 Cummings Road** – from Old Cariboo Highway to Tabor Creek Road
- **#152 Holmes Road** – from Cariboo Highway #97 to the Old Cariboo Highway
- **#127 Bendixon Road** – from the Old Cariboo Highway to Pinko Road
- **#140 Pooley Road** – from Johnson Road to Bendixon Road
- **#1046 Alpine Drive** – from Tabor Creek Road to the Regional District's Transfer Station
- **#131 Johnson Road** – from Ellis Road to Evasko Road
- **#123 Buckhorn Road**
- **#385 Miworth Road** – from the City of Prince George boundary to Catherine Drive
- **All Ministry of Transportation & Infrastructure roads in the Miworth Area**
- **#4062 Giscome Road** – from the City of Prince George boundary to Highway #16 East
- **All feeder roads to Giscome Road**
- **#322 Beaverley East Road** – from Muralt Road to Blackwater Road
- **#345 McBride Timber South Road**
- **#393 Norman Lake Road**
- **#315 Bednesti Lake South Road**
- **#315 Bednesti Lake South Road**
- **#308 Upper Mud River Road**
- **#310 Lower Mud River Road**
- **#3005 Shad Road**
- **#3006 Simpson Road**
- **#3007 Westside Road**
- **#346 McBride Timber North Road**
- **All feeder roads to the Yellowhead Highway #16 East** – from the City of Prince George East Boundary to the Fort George Service Area #19 East boundary (Crescent Spur) except those mentioned at 100%.
- **All feeder roads to the Yellowhead Highway #16 West** – from the City of Prince George west boundary to the Fort George District Service Area #19 West Boundary (Bednesti Lake)
- **All feeder roads to the Cariboo Highway #97 South** – from the City of Prince George south Boundary to District Highway South Boundary (Plett Road)

CATEGORY 2 – 100% of LEGAL AXLE LOADING only will be allowed on the following District feeder roads:

- #4098 Shelley Road
- #458 Upper Fraser Road
- All feeder roads to the Upper Fraser Road
- #225 Chief Lake Road
- All feeder roads to the Chief Lake Road
- #226 Pilot Mountain Road
- #250 Ness Lake Road
- All feeder roads to the Ness Lake Road
- #314 Goose Country Road
- All feeder roads to the John Hart Highway #97 North – from the City of Prince George North Boundary to 100m North of the Junction of Highway #97 and Route #39
- All feeder roads to the Mackenzie Highway #39
- All feeder roads to Shelley Road
- #254 Lakeside Drive
- #256 Ness Lake North Road
- All feeder roads to Pilot Mountain Road
- #2345 Christopher Road
- #2348 Hobby Drive
- #260 North Kelly Road – from the City of Prince George boundary to the road end
- All Ministry of Transportation & Infrastructure roads in the North Kelly Subdivision

CATEGORY 3 – 70% of LEGAL AXLE LOADING only will be allowed on the following District feeder roads:

- None

CATEGORY 4 – 50% of LEGAL AXLE LOADING only will be allowed on the following District feeder roads:

- None

DISTRICT FEEDER ROADS WITHIN ROBSON SERVICE AREA #20

(McBride, Valemount, Blue River)

CATEGORY 1 – UNRESTRICTED on the following District feeder roads:

- All Roads within Service Area #20

CATEGORY 2 – 100% of LEGAL AXLE LOADING only will be allowed on the following District feeder roads

- None

CATEGORY 3 – 70% of LEGAL AXLE LOADING only will be allowed on the following District feeder roads:

- None

CATEGORY 4 – 50% of LEGAL AXLE LOADING only will be allowed on the following District feeder roads:

- None

DISTRICT FEEDER ROADS WITHIN NECHAKO SERVICE AREA #23

(Vanderhoof, Fraser Lake, Fort St. James)

CATEGORY 1 – UNRESTRICTED on the following District feeder roads:

- All Roads in the Vanderhoof and Fraser Lake area lying south of the Fish Lake F.S.R. on Highway 27;
- #78 Necoslie Road – to the Regional Landfill Entrance
- #207 Tachie Road – from Hwy 27 to Northwest Logs Mill Entrance
- #436 Spencer Pit #2 Road
- #242 Garvie Road

CATEGORY 2 – 100% of LEGAL AXLE LOADING only will be allowed on the following District feeder roads:

- All roads lying north of the Fish Lake F.S.R. on Highway 27
- #241 Airport Road
- #23 Roberts Road
- #687 Hawk Road
- #325 Kenner Road
- All seal coated roads off #110 Sowchea Road

CATEGORY 3 – 70% of LEGAL AXLE LOADING only will be allowed on the following District feeder roads:

- None

CATEGORY 4 – 50% of LEGAL AXLE LOADING only will be allowed on the following District feeder roads:

- None

All term overload permits are invalid for the duration of these restrictions.
The applicable tolerances provided under 7.26(1) of the regulations pursuant to the Commercial Transportation Act shall apply.

Violators of the restrictions and regulations will be prosecuted.

For more information contact Shaun Holahan, District Operations Technician at 250-565-4416

For further information visit the MoTI Load restriction website at:
<http://www.th.gov.bc.ca/bchighways/loadrestrictions/loadrestrictions.htm>

Rick Blixrud
District Manager, Transportation
Fort George District

Dated at Prince George: June 12th, 2009



Ministry of Transportation & Infrastructure Fort George District

(Maintenance Service Areas - #19 Prince George, #20 McBride, #23 Vanderhoof)

Public Notice #6

LOAD RESTRICTIONS

Pursuant to Section 66 of the Transportation Act and regulations within the Commercial Transport Act, notice is hereby given that restrictions will be imposed as follows:

Effective 12:01 A.M. WEDNESDAY JUNE 24TH, 2009

ALL SEASONAL LOAD RESTRICTIONS RESCINDED

TRUNK (NUMBERED) HIGHWAYS WITHIN THE FORT GEORGE DISTRICT

CATEGORY 1 – UNRESTRICTED on the following Trunk Highway within the Fort George District:

- Yellowhead Highway #5 – From the north boundary of the Thompson Highway District (at McMuprhy approx 172 km north of Kamloops) to the Junction of HWY 16.
- Yellowhead Highway #16 West – From the Fort George District's West Boundary (at Priestly Hill) to the Prince George City West Boundary (East Beaverly Road).
- Route 27 – Vanderhoof/Stewart Lake Highway, from the Junction of HWY 16 to Tachie Rd.
- Yellowhead Highway #16 East – From Prince George City East Boundary (.75km east of Foreman Road) to Fort George District's East Boundary (BC/Alberta Border).
- Cariboo Highway #97 South – From the City of Prince George's South Boundary (Sintich Road) to the Fort George District's South Boundary (Plett Road), at Stone Creek.
- John Hart Highway #97 North – From the City of Prince George's North Boundary (19.8km from the Junction of HWY 16 & 97) to 100m North of the Junction of Highway #97 and Route #39
- Route 39 – Mackenzie Connector Highway

CATEGORY 2 – 100% of LEGAL AXLE LOADING only will be on the following Trunk Highway within the Fort George District:

- None

DISTRICT FEEDER ROADS WITHIN FORT GEORGE SERVICE AREA #19

(Prince George, Bear Lake, Mackenzie)

CATEGORY 1 – UNRESTRICTED on the following District feeder roads:

- All roads within the Fort George Service Area #19

CATEGORY 2 – 100% of LEGAL AXLE LOADING only will be allowed on the following District feeder roads:

- None

CATEGORY 3 – 70% of LEGAL AXLE LOADING only will be allowed on the following District feeder roads:

- None

CATEGORY 4 – 50% of LEGAL AXLE LOADING only will be allowed on the following District feeder roads:

- None

DISTRICT FEEDER ROADS WITHIN ROBSON SERVICE AREA #20

(McBride, Valemount, Blue River)

CATEGORY 1 – UNRESTRICTED on the following District feeder roads:

- All Roads within the Robson Service Area #20

CATEGORY 2 – 100% of LEGAL AXLE LOADING only will be allowed on the following District feeder roads

- None

CATEGORY 3 – 70% of LEGAL AXLE LOADING only will be allowed on the following District feeder roads:

- None

CATEGORY 4 – 50% of LEGAL AXLE LOADING only will be allowed on the following District feeder roads:

- None

DISTRICT FEEDER ROADS WITHIN NECHAKO SERVICE AREA #23

(Vanderhoof, Fraser Lake, Fort St. James)

CATEGORY 1 – UNRESTRICTED on the following District feeder roads:

- All Roads within the Nechako Service Area #23

CATEGORY 2 – 100% of LEGAL AXLE LOADING only will be allowed on the following District feeder roads:

- None

CATEGORY 3 – 70% of LEGAL AXLE LOADING only will be allowed on the following District feeder roads:

- None

CATEGORY 4 – 50% of LEGAL AXLE LOADING only will be allowed on the following District feeder roads:

- None

All term overload permits are invalid for the duration of these restrictions.

The applicable tolerances provided under 7.26(1) of the regulations pursuant to the Commercial Transportation Act shall apply.

Violators of the restrictions and regulations will be prosecuted.

For more information contact Shaun Holahan, District Operations Technician at 250-565-4416

For further information visit the MoTI Load restriction website at:

<http://www.th.gov.bc.ca/bchighways/loadrestrictions/loadrestrictions.htm>

Rick Blixrud
District Manager, Transportation
Fort George District

Dated at Prince George: June 19th, 2009



Province of British Columbia

MINISTRY OF TRANSPORTATION AND INFRASTRUCTURE

FORT GEORGE DISTRICT

SERVICE AREA 19

ADVANCE PUBLIC NOTICE

Pursuant to Section 66 of the "Transportation Act", notice is hereby given that load restrictions have or may be placed, on short notice in the near future, on all Highways in the following Ministry of Transportation and Infrastructure Service Area:

UPCOMING LOAD RESTRICTIONS within the Fort George Service Area,

Effective 12:00 am Pacific Time on February 1st, 2012

Restrictions may be imposed on select roads in the near future, as conditions warrant. The restrictions may limit vehicles to 100 percent, 70 percent or 50 percent of legal axle loading, as allowed under the regulations pursuant to the Commercial Transport Act.

Ministry Contact: Cathy Melenka, District Operations Tech. (250) 565-7014

Issued by: Ron Marshall, District Manager, Transportation, Fort George District

All overload permits on restricted routes are invalid for the duration of these restrictions. The applicable tolerances provided under 7.06(1) of the regulations pursuant to the Commercial Transport Act shall apply. Violators of the regulations and restrictions will be prosecuted. The public, and trucking and transportation companies should govern themselves accordingly.

Online at: <http://www.th.gov.bc.ca/bchighways/loadrestrictions/loadrestrictions.htm>



Province of British Columbia

MINISTRY OF TRANSPORTATION AND INFRASTRUCTURE

FORT GEORGE DISTRICT

FORT GEORGE - SERVICE AREA #19

PUBLIC NOTICE # 1

Pursuant to Section 66 of the Transportation Act the following load restrictions will be imposed, on the following Provincial Highways and Roads until further notice:

LOAD RESTRICTIONS within the Fort George Service Area,

Effective 12:01 AM Pacific Daylight Time on 03/09/2012

All Provincial Numbered Routes, paved or gravel - 100% Legal Axle Loading except as listed below

#97, John Hart Highway from the City of Prince George's north Boundary (19.8km from the Junction of Hwy 16 & 97) to the Fort George District's north boundary (100m north of Hwy 39 Junction) -
UNRESTRICTED

#39, Mackenzie Connector Highway – UNRESTRICTED

#16, Yellowhead Highway from the Fort George District's east boundary (Crescent Spur) to the boundary with the City of Prince George (0.75 km east of Foreman Road) – UNRESTRICTED

#16, Yellowhead Highway from the boundary with the City of Prince George (Beaverly East Road) to the Fort George District's west boundary (2 kms east of Bednesti) - UNRESTRICTED

Provincial Side Roads, paved or gravel - 100% Legal Axle Loading only will be allowed on the following

#169, Old Cariboo Highway

All feeder roads to the Old Cariboo Highway

All feeder and subdivision roads to the Cariboo Highway #97 South

All feeder and subdivision roads to the Yellowhead Highway #16 east and west

Except as listed below:

#325, Blackwater Road - UNRESTRICTED

#303, Isle Pierre Road – UNRESTRICTED

#393, Norman Lake Road - UNRESTRICTED

#458 Upper Fraser Road - UNRESTRICTED

Ministry Contact: Cathy Melenka, District Operations Tech. (250) 565-7014

Issued by: Ron Marshall, District Manager, Transportation, Fort George District

All overload permits on restricted routes are invalid for the duration of these restrictions. The applicable tolerances provided under 7.26(1) of the regulations pursuant to the Commercial Transport Act shall apply. Violators of the regulations and restrictions will be prosecuted. The public, and trucking and transportation companies should govern themselves accordingly.

Online at: <http://www.th.gov.bc.ca/bchighways/loadrestrictions/loadrestrictions.htm>



Province of British Columbia

MINISTRY OF TRANSPORTATION AND INFRASTRUCTURE

FORT GEORGE DISTRICT

FORT GEORGE - SERVICE AREA #19

PUBLIC NOTICE # 2

Pursuant to Section 66 of the Transportation Act the following load restrictions will be imposed, on the following Provincial Highways and Roads until further notice:

LOAD RESTRICTIONS within the Fort George Service Area,

Effective 11:00 PM Pacific Daylight Time on 03/18/2012

All Provincial Numbered Routes, paved or gravel - 100% Legal Axle Loading except as listed below

None

Provincial Side Roads, paved or gravel - 100% Legal Axle Loading only will be allowed on the following

#169, Old Cariboo Highway

#325, Blackwater Road

#303, Isle Pierre Road – from Hwy 16 to end of pavement

#393, Norman Lake Road – from Hwy 16 to 2.5 Km

#4098, Shelley Road – from Yellowhead Hwy #16 East, north for 3 Km

#157, Sintich Road – from Cariboo Hwy #97 to Ellis Road

#156, Ellis Road – from Sintich Road to Prince George Airport

#131, Johnson Road – from Ellis Road to the Old Cariboo Highway

#1064, Willow Cale Road – from the City of Prince George boundary (Penn Road) to the intersection of Damms Road (start of Willow Cale Forest Service Road)

#1009, Castle Road - from Sintich to 0.05 Km

Provincial Side Roads, 70% Legal Axle Loading

SPECIAL NOTATION:

11:00 AM TO 11:00 PM daily, 70% LEGAL AXLE LOADING

11:00 PM TO 11:00 AM daily, 100% LEGAL AXLE LOADING



Province of British Columbia

MINISTRY OF TRANSPORTATION AND INFRASTRUCTURE

FORT GEORGE DISTRICT

FORT GEORGE - SERVICE AREA #19

PUBLIC NOTICE # 3

Pursuant to Section 66 of the Transportation Act the following load restrictions will be imposed, on the following Provincial Highways and Roads until further notice:

LOAD RESTRICTIONS within the Fort George Service Area,

Effective 11:00 PM Pacific Daylight Time on 03/19/2012

All Provincial Numbered Routes, paved or gravel - 100% Legal Axle Loading except as listed below

None

Provincial Side Roads, paved or gravel - 100% Legal Axle Loading only will be allowed on the following

#169, Old Cariboo Highway

#325, Blackwater Road

#303, Isle Pierre Road – from Hwy 16 to end of pavement

#393, Norman Lake Road – from Hwy 16 to 2.5 Km

#4098, Shelley Road – from Yellowhead Hwy #16 East, north for 3 Km

#157, Sintich Road – from Cariboo Hwy #97 to Ellis Road

#156, Ellis Road – from Sintich Road to Prince George Airport

#131, Johnson Road – from Ellis Road to the Old Cariboo Highway

#1064, Willow Cale Road – from the City of Prince George boundary (Penn Road) to the intersection of Damms Road (start of Willow Cale Forest Service Road)

#1009, Castle Road - from Sintich to 0.05 Km

Provincial Side Roads, 70% Legal Axle Loading

SPECIAL NOTATION:

11:00 AM TO 11:00 PM daily, 70% LEGAL AXLE LOADING

11:00 PM TO 11:00 AM daily, 100% LEGAL AXLE LOADING



Province of British Columbia

MINISTRY OF TRANSPORTATION AND INFRASTRUCTURE

FORT GEORGE DISTRICT

FORT GEORGE SERVICE AREA #19

PUBLIC NOTICE # 3 (Amendment #1)

Pursuant to Section 66 of the Transportation Act the following load restrictions will be imposed, on the following Provincial Highways and Roads until further notice:

LOAD RESTRICTIONS within the Fort George Service Area,

Effective **Tuesday March 20, 2012** from 4:00 am to 10:00 am only

Provincial Side Roads, 70% legal Axel Loading except as listed below

#114, Red Rock West Road – 100 % Legal Axel Loading

#3167, Mertton Road – 100% Legal Axel Loading

All other Restrictions apply as per PUBLIC NOTICE #3

Ministry Contact: Cathy Melenka, District Operations Tech. (250) 565-7014

Issued by: Ron Marshall, District Manager, Transportation, Fort George District

All overload permits on restricted routes are invalid for the duration of these restrictions. The applicable tolerances provided under 7.26(1) of the regulations pursuant to the Commercial Transport Act shall apply. Violators of the regulations and restrictions will be prosecuted. The public, and trucking and transportation companies should govern themselves accordingly.

Online at: <http://www.th.gov.bc.ca/bchighways/loadrestrictions/loadrestrictions.htm>



Province of British Columbia

MINISTRY OF TRANSPORTATION AND INFRASTRUCTURE

FORT GEORGE DISTRICT

FORT GEORGE - SERVICE AREA #19

PUBLIC NOTICE # 4

Pursuant to Section 66 of the Transportation Act the following load restrictions will be imposed, on the following Provincial Highways and Roads until further notice:

LOAD RESTRICTIONS within the Fort George Service Area,

Effective 11:00 AM Pacific Daylight Time on 03/27/2012

All Provincial Numbered Routes, paved or gravel - 100% Legal Axle Loading except as listed below

None

Provincial Side Roads, paved or gravel - 100% Legal Axle Loading only will be allowed on the following

#169, Old Cariboo Highway

#325, Blackwater Road

#303, Isle Pierre Road – from Yellowhead Highway # 16 West to end of pavement

#4098, Shelley Road – from Yellowhead Highway #16 East, north for 3 Km

#157, Sintich Road – from Cariboo Highway #97 to Ellis Road

#156, Ellis Road – from Sintich Road to Prince George Airport

#131, Johnson Road – from Ellis Road to the Old Cariboo Highway

#1064, Willow Cale Road – from the City of Prince George boundary (Penn Road) to the intersection of Damms Road (start of Willow Cale Forest Service Road)

#1009, Castle Road - from Sintich to 0.05 Km

Provincial Side Roads, 70% Legal Axle Loading

SPECIAL NOTATION:

11:00 AM TO 11:00 PM daily, 70% LEGAL AXLE LOADING

11:00 PM TO 11:00 AM daily, 100% LEGAL AXLE LOADING

#2045, Carp Lake Road

BE ADVISED THAT FULL RESTRICTIONS MAY BE IMPLEMENTED ON THESE ROADS WITH LITTLE OR NO ADVANCE WARNING.

Provincial Side Roads, 70% Legal Axle Loading only will be allowed on the following:

#225, Chief Lake Road

All feeder roads to Chief Lake Road – except those mentioned at 50%

#250, Ness Lake Road

All feeder roads to Ness Lake Road – except those mentioned at 50%

#248, Saxton Lake Road

#243, Isle Pierre – Reid Lake Road

#246, Isle Pierre North Connector Road

#226, Pilot Mountain Road

#458, Upper Fraser Road

All feeder roads to the John Hart Highway #97 North – from the City of Prince George north boundary to Edric Road

#214 Goose Country Road

#147, Cummings Road – from Old Cariboo Highway to Tabor Creek Road

#152, Holmes Road – from Cariboo Highway #97 to the Old Cariboo Highway

#127, Bendixon Road – from the Old Cariboo Highway to Pinko Road

#140, Pooley Road – from Johnson Road to Bendixon Road

#1046, Alpine Drive – from Tabor Creek Road to the Regional District's Transfer Station

#131, Johnson Road – Old Cariboo Highway to Evasko Road

#123, Buckhorn Road

#4062, Giscome Road – from the City of Prince George Boundary to Highway #16

#385, Miworth Road – from the City of Prince George Boundary to Catherine Drive

#345, McBride Timber South Road

#393, Norman Lake Road

#310, Lower Mud River Road – from Yellowhead Highway 16 West to the Mud River Bridge and from the Regional Dump to the end of road

#303, Isle Pierre Road – from end of pavement to end of road

#322, Beaverley East Road – from Muralt to Blackwater Road

#1009, Castle Road – from 0.05km to end of road

All feeder roads to the Cariboo Highway #97 South – from the District Highways South Boundary to the Willow Cate Forest Road

#4098, Shelley Road – from 3km north of Highway #16 East to Shelley Townsite

All feeder roads to the Upper Fraser Road

All feeder roads to the Yellowhead Highway #16 East – from the Upper Fraser Road to the Fort George Service Area 19 East Boundary (Crescent Spur) except those mentioned at 100% and 50%

All feeder roads to the Yellowhead Highway #16 West – from but not including, Hiller Road to the Fort George District Service Area #19 west boundary (Bednesti Lake) except those mentioned at 100% and 50%

Provincial Side Roads, 50% Legal Axle Loading only will be allowed on the following:

#254, Lakeside Drive
#256, Ness Lake North Road
All feeders to Pilot Mountain Road
#2345, Christopher Road
#2348, Hobby Drive
#260, North Kelly Road – from the City of Prince George boundary to the road end
All Ministry of Transportation & Infrastructure roads in the North Kelly Subdivision
All feeder roads to the Cariboo Highway #97 South – from north of the Willow Cate Forest Service Road, except those mentioned at 70% and 100%
All feeder roads to the Old Cariboo Highway – except those mentioned at 70% and 100%
All feeder roads to the Yellowhead Highway #16 East – from the City of Prince George boundary up to but not including Giscome Road
All feeder roads to Shelley Road – except those mentioned at 70% and 100%
All feeder roads in the Pineview/Ferndale Tabor Area – except those mentioned at 70% and 100%
All feeder roads to the Yellowhead Highway #16 West – from the City of Prince George boundary up to and including Hiller Road and all roads within the Beaverley Subdivision
All Ministry of Transportation and Infrastructure roads within the Miworth Area – except those mentioned at 70%
#315, Bednesti Lake South Road
#308, Upper Mud River Road
All feeder roads to Blackwater Road
#310, Lower Mud River Road – from the Mud River bridge north 2.8km to the Regional Dump
#3005, Shad Road
#3006, Simpson Road
#3007, Westside Road

Ministry Contact: Cathy Melenka, District Operations Tech. (250) 565-7014

Issued by: Ron Marshall, District Manager, Transportation, Fort George District

All overload permits on restricted routes are invalid for the duration of these restrictions. The applicable tolerances provided under 7.26(1) of the regulations pursuant to the Commercial Transport Act shall apply. Violators of the regulations and restrictions will be prosecuted. The public, and trucking and transportation companies should govern themselves accordingly.

Online at: <http://www.th.gov.bc.ca/bchighways/loadrestrictions/loadrestrictions.htm>



Province of British Columbia

MINISTRY OF TRANSPORTATION AND INFRASTRUCTURE

FORT GEORGE DISTRICT

FORT GEORGE - SERVICE AREA #19

PUBLIC NOTICE # 5

Pursuant to Section 66 of the Transportation Act the following load restrictions will be imposed, on the following Provincial Highways and Roads until further notice:

LOAD RESTRICTIONS within the Fort George Service Area,

Effective 12:01 AM Pacific Daylight Time on 04/02/2012

All Provincial Numbered Routes, paved or gravel - 100% Legal Axle Loading except as listed below

None

Provincial Side Roads, paved or gravel - 100% Legal Axle Loading only will be allowed on the following

#169, Old Cariboo Highway

#325, Blackwater Road

#303, Isle Pierre Road – from Yellowhead Highway # 16 West to end of pavement

#4098, Shelley Road – from Yellowhead Highway #16 East, north for 3 Km

#157, Sintich Road – from Cariboo Highway #97 to Ellis Road

#156, Ellis Road – from Sintich Road to Prince George Airport

#1064, Willow Cale Road – from the City of Prince George boundary (Penn Road) to the intersection of Damms Road (start of Willow Cale Forest Service Road)

#1009, Castle Road - from Sintich to 0.05 Km

#111, Plett Road

Provincial Side Roads, 70% Legal Axle Loading only will be allowed on the following:

#225, Chief Lake Road

All feeder roads to Chief Lake Road – except those mentioned at 50%

#250, Ness Lake Road

All feeder roads to Ness Lake Road – except those mentioned at 50%
 #248, Saxton Lake Road
 #243, Isle Pierre – Reid Lake Road
 #246, Isle Pierre North Connector Road
 #226, Pilot Mountain Road
 All feeder roads to the John Hart Highway #97 North – from the City of Prince George north boundary to Highway 39 Junction
 #214 Goose Country Road
 #2345, Christopher Road
 #2348, Hobby Drive
 All roads in the Bear lake Community
 #147, Cummings Road – from Old Cariboo Highway to Tabor Creek Road
 #152, Holmes Road – from Cariboo Highway #97 to the Old Cariboo Highway
 #127, Bendixon Road – from the Old Cariboo Highway to Pinko Road
 #140, Pooley Road – from Johnson Road to Bendixon Road
 #1046, Alpine Drive – from Tabor Creek Road to the Regional District's Transfer Station
 #131, Johnson Road
 #123, Buckhorn Road
 #1013, Granby Road
 All feeders to Granby Road
 #458, Upper Fraser Road
 All feeder roads to the Upper Fraser Road
 #4062, Giscome Road – from the City of Prince George Boundary to Highway #16
 #385, Miworth Road – from the City of Prince George Boundary to Catherine Drive
 #345, McBride Timber South Road
 #393, Norman Lake Road
 #310, Lower Mud River Road – from Yellowhead Highway 16 West to the Mud River Bridge and from the Regional Dump to the end of road
 #303, Isle Pierre Road – from end of pavement to end of road
 #322, Beaverley East Road – from Muralt to Blackwater Road
 #1009, Castle Road – from 0.05km to end of road
 All feeder roads to the Cariboo Highway #97 South – from the District Highways South Boundary to the Willow Cae Forest Road
 #4098, Shelley Road – from 3km north of Highway #16 East to Shelley Townsite
 All feeder roads to the Yellowhead Highway #16 East – from the Upper Fraser Road to the Fort George Service Area 19 East Boundary (Crescent Spur) except those mentioned at 100% and 50%
 All feeder roads to the Yellowhead Highway #16 West – from but not including, Hiller Road to the Fort George District Service Area #19 west boundary (Bednesti Lake) except those mentioned at 100% and 50%

Provincial Side Roads, 50% Legal Axle Loading only will be allowed on the following:

#254, Lakeside Drive

#256, Ness Lake North Road

All feeders to Pilot Mountain Road

#260, North Kelly Road – from the City of Prince George boundary to the road end

All Ministry of Transportation & Infrastructure roads in the North Kelly Subdivision – except those mentioned at 70%

All feeder road to Salmon Valley Road

All feeder roads to the Cariboo Highway #97 South – from north of the Willow Cate Forest Service Road, except those mentioned at 70% and 100%

All feeder roads to the Old Cariboo Highway – except those mentioned at 70% and 100%

All feeder roads to the Yellowhead Highway #16 East – from the City of Prince George boundary up to but not including Giscome Road

All feeder roads to Shelley Road – except those mentioned at 70% and 100%

All feeder roads in the Pineview/Ferndale Tabor Area – except those mentioned at 70% and 100%

All feeder roads to the Yellowhead Highway #16 West – from the City of Prince George boundary up to and including Hiller Road and all roads within the Beaverley Subdivision

All Ministry of Transportation and Infrastructure roads within the Miworth Area – except those mentioned at 70%

#315, Bednesti Lake South Road

#308, Upper Mud River Road

All feeder roads to Blackwater Road

#310, Lower Mud River Road – from the Mud River bridge north 2.8km to the Regional Dump

#3005, Shad Road

#3006, Simpson Road

#3007, Westside Road

Ministry Contact: Cathy Melenka, District Operations Tech. (250) 565-7014

Issued by: Ron Marshall, District Manager, Transportation, Fort George District

All overload permits on restricted routes are invalid for the duration of these restrictions. The applicable tolerances provided under 7.26(1) of the regulations pursuant to the Commercial Transport Act shall apply. Violators of the regulations and restrictions will be prosecuted. The public, and trucking and transportation companies should govern themselves accordingly.

Online at: <http://www.th.gov.bc.ca/bchighways/loadrestrictions/loadrestrictions.htm>



Province of British Columbia

MINISTRY OF TRANSPORTATION AND INFRASTRUCTURE

FORT GEORGE DISTRICT

FORT GEORGE - SERVICE AREA #19

PUBLIC NOTICE # 6

Pursuant to Section 66 of the Transportation Act the following load restrictions will be imposed, on the following Provincial Highways and Roads until further notice:

LOAD RESTRICTIONS within the Fort George Service Area,

Effective 12:01 AM Pacific Daylight Time on 04/13/2012

All Provincial Numbered Routes, paved or gravel - 100% Legal Axle Loading except as listed below

None

Provincial Side Roads, paved or gravel - 100% Legal Axle Loading only will be allowed on the following

#169, Old Cariboo Highway

#325, Blackwater Road – from the City of Prince George boundary (Frenkel Road) to end of pavement

#303, Isle Pierre Road – from Yellowhead Highway # 16 West to end of pavement

#4098, Shelley Road – from Yellowhead Highway #16 East, north for 3 Km

#157, Sintich Road – from Cariboo Highway #97 to Ellis Road

#156, Ellis Road – from Sintich Road to Prince George Airport

#1064, Willow Cale Road – from the City of Prince George boundary (Penn Road) to the intersection of Damms Road (start of Willow Cale Forest Service Road)

#1009, Castle Road - from Sintich to 0.05 Km

#111, Plett Road

Provincial Side Roads, 70% Legal Axle Loading only will be allowed on the following:

#325, Blackwater Road – from end of pavement to District Highways boundary

#225, Chief Lake Road

All feeder roads to Chief Lake Road – except those mentioned at 50%

#250, Ness Lake Road

All feeder roads to Ness Lake Road – except those mentioned at 50%

#248, Saxton Lake Road

#243, Isle Pierre – Reid Lake Road

#246, Isle Pierre North Connector Road

#226, Pilot Mountain Road

All feeder roads to the John Hart Highway #97 North – from the City of Prince George north boundary to Highway 39 Junction

#214 Goose Country Road

#2345, Christopher Road

#2348, Hobby Drive

All roads in the Bear lake Community

#147, Cummings Road – from Old Cariboo Highway to Tabor Creek Road

#152, Holmes Road – from Cariboo Highway #97 to the Old Cariboo Highway

#127, Bendixon Road – from the Old Cariboo Highway to Pinko Road

#140, Pooley Road – from Johnson Road to Bendixon Road

#1046, Alpine Drive – from Tabor Creek Road to the Regional District's Transfer Station

#131, Johnson Road

#123, Buckhorn Road

#1013, Granby Road

All feeders to Granby Road

#458, Upper Fraser Road

All feeder roads to the Upper Fraser Road

#4062, Giscome Road – from the City of Prince George Boundary to Highway #16

#385, Miworth Road – from the City of Prince George Boundary to Catherine Drive

#345, McBride Timber South Road

#393, Norman Lake Road

#310, Lower Mud River Road – from Yellowhead Highway 16 West to the Mud River Bridge and from the Regional Dump to the end of road

#303, Isle Pierre Road – from end of pavement to end of road

#322, Beaverley East Road – from Muralt to Blackwater Road

#1009, Castle Road – from 0.05km to end of road

All feeder roads to the Cariboo Highway #97 South – from the District Highways South Boundary to the Willow Cate Forest Road

#4098, Shelley Road – from 3km north of Highway #16 East to Shelley Townsite

All feeder roads to the Yellowhead Highway #16 East – from the Upper Fraser Road to the Fort George Service Area 19 East Boundary (Crescent Spur) except those mentioned at 100% and 50%

All feeder roads to the Yellowhead Highway #16 West – from but not including, Hiller Road to the Fort George District Service Area #19 west boundary (Bednesti Lake) except those mentioned at 100% and 50%

Provincial Side Roads, 50% Legal Axle Loading only will be allowed on the following:

#254, Lakeside Drive

#256, Ness Lake North Road

All feeders to Pilot Mountain Road

#260, North Kelly Road – from the City of Prince George boundary to the road end

All Ministry of Transportation & Infrastructure roads in the North Kelly Subdivision – except those mentioned at 70%

All feeder road to Salmon Valley Road

All feeder roads to the Cariboo Highway #97 South – from north of the Willow Cane Forest Service Road, except those mentioned at 70% and 100%

All feeder roads to the Old Cariboo Highway – except those mentioned at 70% and 100%

All feeder roads to the Yellowhead Highway #16 East – from the City of Prince George boundary up to but not including Giscome Road

All feeder roads to Shelley Road – except those mentioned at 70% and 100%

All feeder roads in the Pineview/Ferndale Tabor Area – except those mentioned at 70% and 100%

All feeder roads to the Yellowhead Highway #16 West – from the City of Prince George boundary up to and including Hiller Road and all roads within the Beaverley Subdivision

All Ministry of Transportation and Infrastructure roads within the Miworth Area – except those mentioned at 70%

#315, Bednesti Lake South Road

#308, Upper Mud River Road

All feeder roads to Blackwater Road

#310, Lower Mud River Road – from the Mud River bridge north 2.8km to the Regional Dump

#3005, Shad Road

#3006, Simpson Road

#3007, Westside Road

Ministry Contact: Cathy Melenka, District Operations Tech. (250) 565-7014

Issued by: Trent Folk, District Manager, Transportation, Fort George District

All overload permits on restricted routes are invalid for the duration of these restrictions. The applicable tolerances provided under 7.26(1) of the regulations pursuant to the Commercial Transport Act shall apply. Violators of the regulations and restrictions will be prosecuted. The public, and trucking and transportation companies should govern themselves accordingly.

Online at: <http://www.th.gov.bc.ca/bchighways/loadrestrictions/loadrestrictions.htm>



Province of British Columbia

MINISTRY OF TRANSPORTATION AND INFRASTRUCTURE

FORT GEORGE DISTRICT

FORT GEORGE SERVICE AREA #19

PUBLIC NOTICE # 6 (Amendment #1)

Pursuant to Section 66 of the Transportation Act the following load restrictions will be imposed, on the following Provincial Highways and Roads until further notice:

LOAD RESTRICTIONS within the Fort George Service Area,

Effective **Tuesday May 1, 2012** from 4:00 am to 10:00 am only

Provincial Side Roads, 70% legal Axle Loading except as listed below

#114, Red Rock West Road – 100 % Legal Axle Loading

#3167, Mertton Road – 100% Legal Axle Loading

All other Restrictions apply as per PUBLIC NOTICE #6

Ministry Contact: Cathy Melenka, District Operations Tech. (250) 565-7014

Issued by: Trent Folk, District Manager, Transportation, Fort George District

All overload permits on restricted routes are invalid for the duration of these restrictions. The applicable tolerances provided under 7.26(1) of the regulations pursuant to the Commercial Transport Act shall apply. Violators of the regulations and restrictions will be prosecuted. The public, and trucking and transportation companies should govern themselves accordingly.

Online at: <http://www.th.gov.bc.ca/bchighways/loadrestrictions/loadrestrictions.htm>



Province of British Columbia

MINISTRY OF TRANSPORTATION AND INFRASTRUCTURE

FORT GEORGE DISTRICT

FORT GEORGE - SERVICE AREA #19

PUBLIC NOTICE # 7

Pursuant to Section 66 of the Transportation Act the following load restrictions will be imposed, on the following Provincial Highways and Roads until further notice:

LOAD RESTRICTIONS within the Fort George Service Area,

Effective 1:00 AM Pacific Daylight Time on Monday 05/28/2012

All Provincial Numbered Routes, paved or gravel - 100% Legal Axle Loading except as listed below

#16, Yellowhead Highway from the Fort George District's east boundary (Crescent Spur) to the boundary with the City of Prince George (0.75 km east of Foreman Road) – **UNRESTRICTED**

#16, Yellowhead Highway from the boundary with the City of Prince George (Beverly East Road) to the Fort George District's west boundary (2 kms east of Bednesti) – **UNRESTRICTED**

#97, Cariboo Highway – from the City of Prince George south boundary (Sintich Road) to the Fort George's south boundary (Plett Rd) at Stone Creek – **UNRESTRICTED**

Provincial Side Roads, paved or gravel - 100% Legal Axle Loading only will be allowed on the following

#169, Old Cariboo Highway

#325, Blackwater Road

#303, Isle Pierre Road – from Yellowhead Highway # 16 West to end of pavement

#4098, Shelley Road – from Yellowhead Highway #16 East, north for 3 Km

#1013, Granby Road

All feeders to Granby Road

All feeder roads to the Cariboo Highway #97 South

All feeder roads to the Old Cariboo Highway

Provincial Side Roads, 70% Legal Axle Loading only will be allowed on the following:

#225, Chief Lake Road

All feeder roads to Chief Lake Road – except those mentioned at 50%

#250, Ness Lake Road

All feeder roads to Ness Lake Road – except those mentioned at 50%

#248, Saxton Lake Road

#243, Isle Pierre – Reid Lake Road

#246, Isle Pierre North Connector Road

#226, Pilot Mountain Road

All feeder roads to the John Hart Highway #97 North – from the City of Prince George north boundary to Highway 39 Junction

#214 Goose Country Road

#2345, Christopher Road

#2348, Hobby Drive

All roads in the Bear lake Community

#458, Upper Fraser Road

All feeder roads to the Upper Fraser Road

#4062, Giscome Road – from the City of Prince George Boundary to Highway #16

#385, Miworth Road – from the City of Prince George Boundary to Catherine Drive

#345, McBride Timber South Road

#393, Norman Lake Road

#310, Lower Mud River Road – from Yellowhead Highway 16 West to the Mud River Bridge and from the Regional Dump to the end of road

#303, Isle Pierre Road – from end of pavement to end of road

#322, Beaverley East Road – from Muralt to Blackwater Road

#1009, Castle Road – from 0.05km to end of road

#4098, Shelley Road – from 3km north of Highway #16 East to Shelley Townsite

All feeder roads to the Yellowhead Highway #16 East – from the Upper Fraser Road to the Fort George Service Area 19 East Boundary (Crescent Spur) except those mentioned at 100% and 50%

All feeder roads to the Yellowhead Highway #16 West – from but not including, Hiller Road to the Fort George District Service Area #19 west boundary (Bednesti Lake) except those mentioned at 100% and 50%

Provincial Side Roads, 50% Legal Axle Loading only will be allowed on the following:

#254, Lakeside Drive

#256, Ness Lake North Road

All feeders to Pilot Mountain Road

#260, North Kelly Road – from the City of Prince George boundary to the road end

All Ministry of Transportation & Infrastructure roads in the North Kelly Subdivision – except those mentioned at 70%

All feeder road to Salmon Valley Road

All feeder roads to the Yellowhead Highway #16 East – from the City of Prince George boundary up to but not including Giscome Road

All feeder roads to Shelley Road – except those mentioned at 70% and 100%

All feeder roads in the Pineview/ Tabor Area – except those mentioned at 70% and 100%

All feeder roads to the Yellowhead Highway #16 West – from the City of Prince George boundary up to and including Hiller Road and all roads within the Beaverley Subdivision

All Ministry of Transportation and Infrastructure roads within the Miworth Area – except those mentioned at 70%

#315, Bednesti Lake South Road

#308, Upper Mud River Road

All feeder roads to Blackwater Road

#310, Lower Mud River Road – from the Mud River bridge north 2.8km to the Regional Dump

#3005, Shad Road

#3006, Simpson Road

#3007, Westside Road

Ministry Contact: Cathy Melenka, District Operations Tech. (250) 565-7014

Issued by: Trent Folk, District Manager, Transportation, Fort George District

All overload permits on restricted routes are invalid for the duration of these restrictions. The applicable tolerances provided under 7.26(1) of the regulations pursuant to the Commercial Transport Act shall apply. Violators of the regulations and restrictions will be prosecuted. The public, and trucking and transportation companies should govern themselves accordingly.

Online at: <http://www.th.gov.bc.ca/bchighways/loadrestrictions/loadrestrictions.htm>



Province of British Columbia

MINISTRY OF TRANSPORTATION AND INFRASTRUCTURE

FORT GEORGE DISTRICT

FORT GEORGE SERVICE AREA #19

PUBLIC NOTICE # 7 (Amendment #1)

Pursuant to Section 66 of the Transportation Act the following load restrictions will be imposed, on the following Provincial Highways and Roads until further notice:

LOAD RESTRICTIONS within the Fort George Service Area,

Effective **Monday June 4, 2012 7:00 am**

Provincial Side Roads, 70% legal Axel Loading except as listed below

#2002, Hall Road - UNRESTRICTED

All other Restrictions apply as per PUBLIC NOTICE #7

Ministry Contact: Cathy Melenka, District Operations Tech. (250) 565-7014

Issued by: Trent Folk, District Manager, Transportation, Fort George District

All overload permits on restricted routes are invalid for the duration of these restrictions. The applicable tolerances provided under 7.26(1) of the regulations pursuant to the Commercial Transport Act shall apply. Violators of the regulations and restrictions will be prosecuted. The public, and trucking and transportation companies should govern themselves accordingly.

Online at: <http://www.th.gov.bc.ca/bchighways/loadrestrictions/loadrestrictions.htm>



Province of British Columbia

MINISTRY OF TRANSPORTATION AND INFRASTRUCTURE

FORT GEORGE DISTRICT

FORT GEORGE - SERVICE AREA #19

PUBLIC NOTICE # 8

Pursuant to Section 66 of the Transportation Act the following load restrictions will be imposed, on the following Provincial Highways and Roads until further notice:

LOAD RESTRICTIONS within the Fort George Service Area,

Effective 1:00 AM Pacific Daylight Time on **Monday 06/11/2012**

All Provincial Numbered Routes, paved or gravel - 100% Legal Axle Loading

#16, Yellowhead Highway from the Fort George District's east boundary (Crescent Spur) to the boundary with the City of Prince George (0.75 km east of Foreman Road) – **UNRESTRICTED**

#16, Yellowhead Highway from the boundary with the City of Prince George (Beaverly East Road) to the Fort George District's west boundary (2 kms east of Bednesti) – **UNRESTRICTED**

#97, Cariboo Highway – from the City of Prince George south boundary (Sintich Road) to the Fort George's south boundary (Plett Rd) at Stone Creek – **UNRESTRICTED**

#97, John Hart Highway – from the City of Prince George north boundary (Christopher Rd) to the Fort George's north boundary (100m north of Highway #39) – **UNRESTRICTED**

#39, Mackenzie Connector Highway - **UNRESTRICTED**

Provincial Side Roads, paved or gravel - 100% Legal Axle Loading only will be allowed on the following

#169, Old Cariboo Highway

#325, Blackwater Road

All feeder roads to the Blackwater Road

#303, Isle Pierre Road

#1013, Granby Road

All feeder roads to Granby Road

All feeder roads to the Cariboo Highway #97 South

All feeder roads to the Old Cariboo Highway
All feeder roads to the John Hart Highway #97 North – from the City of Prince George north boundary to and including Bear Lake
#260, North Kelly Road – from the City of Prince George boundary to the road end
#225, Chief Lake Road
All feeder roads to Chief Lake Road
All Ministry of Transportation & Infrastructure roads in the North Kelly Subdivision
All feeder roads to Salmon Valley Road
All feeder roads to the Yellowhead Highway #16 East – from the City of Prince George east boundary to the Fort George Service Area 19 East Boundary (Crescent Spur)
#4098, Shelley Road
All feeder roads to Shelley Road
#458, Upper Fraser Road
All feeder roads to Upper Fraser Road
All Ministry of Transportation and Infrastructure roads within the Miworth Area
All feeder roads to the Yellowhead Highway #16 West – from the City of Prince George west boundary (Beaverley East Rd) to the Fort George District Service Area #19 west boundary (Bednesti Lake)

Provincial Side Roads, 70% Legal Axle Loading only will be allowed on the following:
All feeder roads to the John Hart Highway #97 North – from Bear Lake's north boundary to the Mackenzie Connector Highway #39

Ministry Contact: Cathy Melenka, District Operations Tech. (250) 565-7014

Issued by: Trent Folk, District Manager, Transportation, Fort George District

All overload permits on restricted routes are invalid for the duration of these restrictions. The applicable tolerances provided under 7.26(1) of the regulations pursuant to the Commercial Transport Act shall apply. Violators of the regulations and restrictions will be prosecuted. The public, and trucking and transportation companies should govern themselves accordingly.

Online at: <http://www.th.gov.bc.ca/bchighways/loadrestrictions/loadrestrictions.htm>



Province of British Columbia

MINISTRY OF TRANSPORTATION AND INFRASTRUCTURE

FORT GEORGE DISTRICT

FORT GEORGE - SERVICE AREA #19

PUBLIC NOTICE # 9

Pursuant to Section 66 of the Transportation Act the following load restrictions will be imposed, on the following Provincial Highways and Roads until further notice:

LOAD RESTRICTIONS within the Fort George Service Area,

Effective **1:00 AM** Pacific Daylight Time on **Wednesday 06/20/2012**

All Provincial Numbered Routes, paved or gravel - **UNRESTRICTED**

Provincial Side Roads, paved or gravel - 100% Legal Axle Loading only will be allowed on the following

All side Roads in the Fort George District

Ministry Contact: Cathy Melenka, District Operations Tech. (250)565-7014

Issued by: Trent Folk, District Manager, Transportation, Fort George District

All overload permits on restricted routes are invalid for the duration of these restrictions. The applicable tolerances provided under 7.26(1) of the regulations pursuant to the Commercial Transport Act shall apply. Violators of the regulations and restrictions will be prosecuted. The public, and trucking and transportation companies should govern themselves accordingly.

Online at: <http://www.th.gov.bc.ca/bchighways/loadrestrictions/loadrestrictions.htm>



Province of British Columbia

MINISTRY OF TRANSPORTATION AND INFRASTRUCTURE

FORT GEORGE DISTRICT

FORT GEORGE SERVICE AREA 19

PUBLIC NOTICE #10

Pursuant to Section 66 of the Transportation Act, notice is given that all Load Restrictions have been rescinded on the following Provincial Highways and Roads:

LOAD RESTRICTIONS – RESCINDED within the Fort George Service Area 19,

Effective 12:01 am on July 3, 2012

All Provincial Highways and Roads within the Fort George Service Area 19 are unrestricted.

Ministry Contact: Cathy Melenka, District Operations Tech (250) 565-7014

Issued by: Trent Folk, District Manager, Transportation, Fort George District

Online at: <http://www.th.gov.bc.ca/bchighways/loadrestrictions/loadrestrictions.htm>



Ministry of
Transportation
and Infrastructure

**LOAD RESTRICTIONS
ADVANCE PUBLIC NOTICE**

Effective 12:00 am, Monday, January 25th, 2010

Pursuant to Section 66 of the Transportation Act notice is hereby given that load restrictions may be placed, on short notice in the near future, on all highways in the Fort George Highways District.

Fort George Highways District generally includes the following;

Avola, Blue River, Valemount, Tete Jaune, McBride, Prince George, Vanderhoof, Endako, Fraser Lake, Fort St. James, Bear Lake and Mackenzie.

Restrictions will be imposed as conditions warrant; normally the most southerly area is restricted first.

The restrictions will limit vehicles to 100 percent, 70 percent, or 50 percent of legal axle loading, as allowed under the Regulations pursuant to the Commercial Transport Act.

Overweight permits will not be granted. All term overweight permits are invalid for the duration of the restrictions.

The public, and trucking and transportation companies should govern themselves accordingly.

Your cooperation in adhering to the above regulations will be appreciated.

Dated at Prince George, BC this 18th day of January 2010

Rick Blixrud
District Manager Transportation
Prince George, BC

Note: For information on e-mail notification of load restrictions, contact:

Shaun Holahan, District Operations Technician at (250) 565-4410 or email
Shaun.Holahan@gov.bc.ca

Information on the load restrictions can be viewed on the Ministry of Transportation web site at:
www.DriveBC.ca



Ministry of
Transportation
and Infrastructure

Ministry of Transportation & Infrastructure Fort George District

(Maintenance Service Areas - #19 Prince George, #20 McBride, #23 Vanderhoof)

Public Notice #1

LOAD RESTRICTIONS

Pursuant to Section 66 of the Transportation Act and regulations within the Commercial Transport Act, notice is hereby given that restrictions will be imposed as follows;

Effective 12:01 A.M. THURSDAY FEBRUARY 18TH, 2010

TRUNK (NUMBERED) HIGHWAYS WITHIN THE FORT GEORGE DISTRICT

CATEGORY 1 – UNRESTRICTED on the following Trunk Highway within the Fort George District:

- **John Hart Highway #97** – From the City of Prince George's north boundary (19.8 km from the Junction of Hwy 16 & 97) to the Fort George District's north boundary (100m north of Hwy 39 Junction)
- **Yellowhead Highway #16** – from the Fort George District's west boundary (at Priestly Hill) to the City of Prince George's west boundary (East Beaverly Road)
- **Route 39** – Mackenzie Connector Highway
- **Route 27** – Vanderhoof to Stewart Lake Highway, from the Junction of Hwy 16 to the Omineca Resource Road at the Fort St. James north boundary

CATEGORY 2 – 100% LEGAL AXLE LOADING only will be on the following Trunk Highway within the Fort George District;

- **Yellowhead Highway #5** – From the north boundary of the Thompson Highway District (at McMurphy, approx 172km north of Kamloops) to the Junction of Hwy 16)
- **Yellowhead Highway #16** – From the City of Prince George's east boundary (0.75 km east of Foreman Road) to Fort George District's East Boundary (BC/Alberta border)

- **Cariboo Highway #97** – From the City of Prince George's south boundary (Sintich Road) to the Fort George District's south boundary (Plett Road), at Stone Creek.

All term overload permits are invalid for the duration of these restrictions.
The applicable tolerances provided under 7.26(1) of the regulations pursuant to the Commercial Transportation Act shall apply.

Violators of the restrictions and regulations will be prosecuted.

For more information contact Shaun Holahan, District Operations Technicians at 250-565-4416

For further information visit the MoTI Load Restriction website under the Commercial Transportation Information link on www.drivebc.ca

Rick Blixrud
District Manager, Transportation
Fort George District

Dated at Prince George: February 17th, 2010



Ministry of
Transportation
and Infrastructure

Ministry of Transportation & Infrastructure Fort George District

(Maintenance Service Areas - #19 Prince George, #20 McBride, #23 Vanderhoof)

Public Notice #2

LOAD RESTRICTIONS

Pursuant to Section 66 of the Transportation Act and regulations within the Commercial Transport Act, notice is hereby given that restrictions will be imposed as follows;

Effective 12:01 A.M. WEDNESDAY MARCH 3RD, 2010

TRUNK (NUMBERED) HIGHWAYS WITHIN THE FORT GEORGE DISTRICT

CATEGORY 1 – UNRESTRICTED on the following Trunk Highway within the Fort George District:

- **John Hart Highway #97** – From the City of Prince George's north boundary (19.8 km from the Junction of Hwy 16 & 97) to the Fort George District's north boundary (100m north of Hwy 39 Junction)
- **Yellowhead Highway #16** – from the Fort George District's west boundary (at Priestly Hill) to the City of Prince George's west boundary (East Beaverly Road)
- **Route 39** – Mackenzie Connector Highway
- **Route 27** – Vanderhoof to Stewart Lake Highway, from the Junction of Hwy 16 to the Omineca Resource Road at the Fort St. James north boundary

CATEGORY 2 – 100% LEGAL AXLE LOADING only will be on the following Trunk Highway within the Fort George District;

- **Yellowhead Highway #5** – From the north boundary of the Thompson Highway District (at McMurphy, approx 172km north of Kamloops) to the Junction of Hwy 16)
- **Yellowhead Highway #16** – From the City of Prince George's east boundary (0.75 km east of Foreman Road) to Fort George District's East Boundary (BC/Alberta border)

- **Cariboo Highway #97** – From the City of Prince George's south boundary (Sintich Road) to the Fort George District's south boundary (Plett Road), at Stone Creek.

DISTRICT FEEDER ROADS WITHIN FORT GEORGE SERVICE AREA #19
(Prince George, Bear Lake, Mackenzie)

CATEGORY 1 – UNRESTRICTED on the following District feeder roads:

- **All SA 19 District feeder roads except those listed below**

CATEGORY 2 – 100% of LEGAL AXLE LOADING only will be allowed on the following District feeder roads:

- **#169 Old Cariboo Highway**
- **#4098 Shelley Road** – from Yellowhead Highway #16 East north for 3km
- **#157 Sintich Road** – from Cariboo Highway #97 to Ellis Road
- **#156 Ellis Road** – from Sintich Road to Prince George Airport
- **#1064 Willow Cale Road** – from the City of Prince George boundary (Penn Road) to the intersection of Damms Road (start of Willow Cale Forest Service Road)

CATEGORY 3 – 70% of LEGAL AXLE LOADING only will be allowed on the following District feeder roads:

- **#147 Cummings Road** – from Old Cariboo Highway to Tabor Creek Road
- **#152 Holmes Road** – from Cariboo Highway #97 to the Old Cariboo Highway
- **#127 Bendixon Road** – from the Old Cariboo Highway to Pinko Road
- **#140 Pooley Road** – from Johnson Road to Bendixon Road
- **#1046 Alpine Drive** – from Tabor Creek Road to the Regional District's Transfer Station
- **#131 Johnson Road** – from Ellis Road to Evasko Road
- **#123 Buckhorn Road**
- **#4098 Shelley Road** – from 3km north of Highway #16 East to Shelley Townsite
- **#4062 Giscome Road** – from the City of Prince George boundary to Highway #16 East
- **#458 Upper Fraser Road**
- **All feeder roads to the Upper Fraser Road**
- **All feeder roads to the Cariboo Highway #97 South** – from the District Highways South Boundary to the Willow Cale Forest Road
- **All feeder roads to the Yellowhead Highway #16 East** – from the Upper Fraser Road to the Fort George Service Area 19 East Boundary (Crescent Spur) except those mentioned at 100% and 50%

CATEGORY 4 – 50% of LEGAL AXLE LOADING only will be allowed on the following District feeder roads:

- **All feeder roads to the Cariboo Highway #97 South** – from north of the Willow Cate Forest Service Road, except those mentioned at 70% and 100%
- **All feeder roads to the Old Cariboo Highway** – except those mentioned at 70% and 100%
- **All feeder roads to the Yellowhead Highway #16 East** – from the City of Prince George boundary up to but not including Giscome Road
- **All feeder roads to Shelley Road** – except those mentioned at 100% and 70%
- **All feeder roads in the Pineview/Ferndale Tabor Area** – except those mentioned at 100% and 70%

DISTRICT FEEDER ROADS WITHIN ROBSON SERVICE AREA #20
(McBride, Valemount, Blue River)

CATEGORY 1 – UNRESTRICTED on the following District feeder roads:

- **None**

CATEGORY 2 – 100% of LEGAL AXLE LOADING only will be allowed on the following District feeder roads:

- **#478 Belle Mountain Road**
- **#575 Blackman Road** – from Tete Jaune Access to Old Tete Jaune Road
- **#398 Canoe Road**
- **#507 Cedarside Road**
- **#506 Cranberry Lake Road** – south for a length of 50m from Yellowhead Highway #5
- **#531 Dunster Croyden Road**
- **#330 Gosnell Road**
- **#579 Lamming Pit Road**
- **#557 McBride South Road**
- **#509B McLennan Road** – south access to Yellowhead Highway #5 only
- **#288 Murtle Lake Road**
- **#582C Reid Road East Access**
- **#422 Spittal Creek Road**
- **#578 Tete Jaune Access Road**
- **#571 Whiskey Fill Road**
- **#562 Zeidler Drive and Plantway Road**
- **Avola Frontage Roads**
- **Blue River Frontage Roads**

CATEGORY 3 – 70% of LEGAL AXLE LOADING only will be allowed on the following District feeder roads:

- **#575 Blackman Road** – from Yellowhead Highway #16 south to Tete Jaune Access Road
- **#575 Blackman Road** – from Old Tete Jaune Road south to Yellowhead Highway #5
- **#481 Loos Road**
- **#509 McLennan Road**
- **#544 Mountain View Road** – from Mount Road to Mountain View Road end
- **#535 Raush Valley Road**
- **#494 Rockyview Road**
- **#561 Westlund Road**
- **#571 Whiskey Fill Road**
- **All other feeder roads to Yellowhead Highway #16, not mentioned at 100%**
- **All other feeder roads to Yellowhead Highway #5, not mentioned at 100%**

CATEGORY 4 – 50% of LEGAL AXLE LOADING only will be allowed on the following District feeder roads:

- **#544 Mountain View Road** – from Yellowhead Highway #16 to Bevier Road
- **#490 Ash Street**
- **#491 Aspen Street**
- **#505 Bailey Road**
- **#598 Balsam Road**
- **#393 Bevier Road**
- **#597 Birch Road**
- **#455 Bryan Road**
- **#398 Canoe Road**
- **#600 Coyote Road**
- **#433 Crooked Creek Road**
- **#436 Crown Road**
- **#408 Cypress Road**
- **#446 Dorman Road**
- **#566 Dyke Road**
- **#552 Eddy Road**
- **#334 Farnsworth Road**
- **#599 Finch Road**
- **#572 Forestry Road**
- **#437 Glacier Road**
- **#570 Hidden Lake Road**
- **#514 Hinkelman Road**

- #459 Howard Road
- #391 Jack Adams Road
- #289 Jackman Flat Road
- #512 Jeck Road
- #513 Jervis Road
- #579 Lamming Pit Road
- #577 L'Heureux Road
- #407 Little Bell Road
- #573 Loseth Road
- #327 Messiter Station Road
- #438 Mica Road
- #508 Morrison Road
- #545 Mount Road
- #487 Mountain Ash Road
- #518 Museum Road – from Yellowhead Highway #16 to Museum Bridge
- #434 O'Dwyer Road
- #502 Old Tete Jaune Road – from Tete Creek to end of road
- #138 Pyramid Road
- #582 Read Road
- #485 River Bend Road
- #448 Robson Frontage Road
- #556 Sansom Road – from McBride South Road, south to end of road
- #589 Sawyer Road
- #411 Selwyn Road
- #414 Seventeenth Ave (Valemount)
- #526 Swift Current Creek Road
- #409 Tamerack Road
- #413 Thirteenth Ave (Valemount)

DISTRICT FEEDER ROADS WITHIN NECHAKO SERVICE AREA #23
(Vanderhoof, Fraser Lake, Fort St. James)

CATEGORY 1 – UNRESTRICTED on the following District feeder roads:

- All Roads

CATEGORY 2 – 100% of LEGAL AXLE LOADING only will be allowed on the following District feeder roads:

- None

CATEGORY 3 – 70% of LEGAL AXLE LOADING only will be allowed on the following District feeder roads:

- None

CATEGORY 4 – 50% of LEGAL AXLE LOADING only will be allowed on the following District feeder roads:

- **None**

All term overload permits are invalid for the duration of these restrictions.
The applicable tolerances provided under 7.26(1) of the regulations pursuant to the Commercial Transportation Act shall apply.

Violators of the restrictions and regulations will be prosecuted.

For more information contact Shaun Holahan, District Operations Technicians at 250-565-4416

For further information visit the MoTI Load Restriction website under the Commercial Transportation Information link on www.drivebc.ca

Rick Blixrud
District Manager, Transportation
Fort George District

Dated at Prince George: March 1ST, 2010



Ministry of
Transportation
and Infrastructure

**Ministry of Transportation & Infrastructure
Fort George District**

(Maintenance Service Areas - #19 Prince George, #20 McBride, #23 Vanderhoof)

Public Notice #2 (Amendment #1)

LOAD RESTRICTIONS

Pursuant to Section 66 of the Transportation Act and regulations within the Commercial Transport Act, notice is hereby given that restrictions will be imposed as follows;

Effective 12:01 A.M. WEDNESDAY MARCH 3RD, 2010

DISTRICT FEEDER ROADS WITHIN ROBSON SERVICE AREA #20

(McBride, Valermount, Blue River)

CATEGORY 3 – 70% of LEGAL AXLE LOADING only will be allowed on the following District feeder roads:

- **#544 Mountain View Road** – from Yellowhead Highway #16 to Bevier

CATEGORY 4 – 50% of LEGAL AXLE LOADING only will be allowed on the following District feeder roads:

- **#544 Mountain View Road** – from Mount Road to Mountain View Road end

All term overload permits are invalid for the duration of these restrictions.
The applicable tolerances provided under 7.26(1) of the regulations pursuant to the Commercial Transportation Act shall apply.

Violators of the restrictions and regulations will be prosecuted.

For more information contact Shaun Holahan, District Operations Technicians at 250-565-4416

For further information visit the MoTI Load Restriction website under the Commercial Transportation Information link on www.drivebc.ca

Rick Blixrud
District Manager, Transportation
Fort George District

Dated at Prince George: March 2ND, 2010



Ministry of
Transportation
and Infrastructure

**Ministry of Transportation & Infrastructure
Fort George District**

(Maintenance Service Areas - #19 Prince George, #20 McBride, #23 Vanderhoof)

Public Notice #3

LOAD RESTRICTIONS

Pursuant to Section 66 of the Transportation Act and regulations within the Commercial Transport Act, notice is hereby given that restrictions will be imposed as follows;

Effective 12:01 A.M. THURSDAY MARCH 4TH, 2010

TRUNK (NUMBERED) HIGHWAYS WITHIN THE FORT GEORGE DISTRICT

CATEGORY 1 – UNRESTRICTED on the following Trunk Highway within the Fort George District:

- **None**

CATEGORY 2 – 100% LEGAL AXLE LOADING only will be on the following Trunk Highway within the Fort George District;

- **Yellowhead Highway #5** – From the north boundary of the Thompson Highway District (at McMurphy, approx 172km north of Kamloops) to the Junction of Hwy 16)
- **Yellowhead Highway #16** – From the City of Prince George's east boundary (0.75 km east of Foreman Road) to Fort George District's East Boundary (BC/Alberta border)
- **Cariboo Highway #97** – From the City of Prince George's south boundary (Sintich Road) to the Fort George District's south boundary (Plett Road), at Stone Creek.
- **John Hart Highway #97** – From the City of Prince George's north boundary (19.8 km from the Junction of Hwy 16 & 97) to the Fort George District's north boundary (100m north of Hwy 39 Junction)
- **Yellowhead Highway #16** – from the Fort George District's west boundary (at Priestly Hill) to the City of Prince George's west boundary (East Beaverley Road)
- **Route 39** – Mackenzie Connector Highway
- **Route 27** – Vanderhoof to Stewart Lake Highway, from the Junction of Hwy 16 to Tachie Road at the Fort St. James north boundary.

DISTRICT FEEDER ROADS WITHIN FORT GEORGE SERVICE AREA #19
(Prince George, Bear Lake, Mackenzie)

SPECIAL NOTATION:

00:01 TO 08:00 100% LEGAL AXLE LOADING
08:01 TO 24:00 70% LEGAL AXLE LOADING

Will be allowed only on the following District Feeder roads:

- #250 Ness Lake Road
- #225 Chief Lake Road
- #248 Saxton Lake Road
- #243 Isle Pierre – Reid Lake Road
- #246 Isle Pierre North Connector Road
- #226 Pilot Mountain Road

BE ADVISED THAT FULL RESTRICTIONS MAY BE IMPLEMENTED ON THESE ROADS WITH LITTLE OR NO ADVANCED WARNING.

CATEGORY 1 – UNRESTRICTED on the following District feeder roads:

- All SA 19 District feeder roads except those listed below

CATEGORY 2 – 100% of LEGAL AXLE LOADING only will be allowed on the following District feeder roads:

- #169 Old Cariboo Highway
- #4098 Shelley Road – from Yellowhead Highway #16 East north for 3km
- #157 Sintich Road – from Cariboo Highway #97 to Ellis Road
- #156 Ellis Road – from Sintich Road to Prince George Airport
- #1064 Willow Cale Road – from the City of Prince George boundary (Penn Road) to the intersection of Damms Road (start of Willow Cale Forest Service Road)
- #325 Blackwater Road
- #303 Isle Pierre Road

CATEGORY 3 – 70% of LEGAL AXLE LOADING only will be allowed on the following District feeder roads:

- #147 Cummings Road – from Old Cariboo Highway to Tabor Creek Road
- #152 Holmes Road – from Cariboo Highway #97 to the Old Cariboo Highway
- #127 Bendixon Road – from the Old Cariboo Highway to Pinko Road
- #140 Pooley Road – from Johnson Road to Bendixon Road
- #1046 Alpine Drive – from Tabor Creek Road to the Regional District's Transfer Station
- #131 Johnson Road – from Ellis Road to Evasko Road
- #123 Buckhorn Road
- #4098 Shelley Road – from 3km north of Highway #16 East to Shelley Townsite
- #4062 Giscome Road – from the City of Prince George boundary to Highway #16 East

- #458 Upper Fraser Road
- All feeder roads to the Upper Fraser Road
- #385 Miworth Road – from the City of Prince George boundary to Catherine Drive
- #345 McBride Timber South Road
- #393 Norman Lake Road
- #310 Lower Mud River Road – from Yellowhead Highway 16 West to the Mud River bridge and from the Regional Dump to the end of road
- #322 Beaverley East Road – from Muralt to Blackwater Road
- All feeder roads to the Cariboo Highway #97 South – from the District Highways South Boundary to the Willow Cale Forest Road
- All feeder roads to the Yellowhead Highway #16 East – from the Upper Fraser Road to the Fort George Service Area 19 East Boundary (Crescent Spur) except those mentioned at 100% and 50%
- All feeder roads to the Yellowhead Highway #16 West – from, but not including, Hiller Road to the Fort George District Service Area #19 west boundary (Bednesti Lake) except those mentioned at 100% and 50%

CATEGORY 4 – 50% of LEGAL AXLE LOADING only will be allowed on the following District feeder roads:

- All feeder roads to the Cariboo Highway #97 South – from north of the Willow Cale Forest Service Road, except those mentioned at 70% and 100%
- All feeder roads to the Old Cariboo Highway – except those mentioned at 70% and 100%
- All feeder roads to the Yellowhead Highway #16 East – from the City of Prince George boundary up to but not including Giscome Road
- All feeder roads to Shelley Road – except those mentioned at 100% and 70%
- All feeder roads in the Pineview/Ferndale Tabor Area – except those mentioned at 100% and 70%
- All feeder roads to the Yellowhead Highway #16 West – from the City of Prince George boundary up to and including Hiller Road and all roads within the Beaverley Subdivision
- All Ministry of Transportation and Infrastructure roads within the Miworth Area – except those mentioned at 70%
- #315 Bednesti Lake South Road
- #308 Upper Mud River Road
- All feeder roads to Blackwater Road
- #310 Lower Mud River Road – from the Mud River bridge north 2.8km to the Regional Dump
- #3005 Shad Road
- #3006 Simpson Road
- #3007 Westside Road

DISTRICT FEEDER ROADS WITHIN ROBSON SERVICE AREA #20

(McBride, Valemount, Blue River)

CATEGORY 1 – UNRESTRICTED on the following District feeder roads:

- None

CATEGORY 2 – 100% of LEGAL AXLE LOADING only will be allowed on the following District feeder roads:

- #478 Belle Mountain Road
- #575 Blackman Road – from Tete Jaune Access to Old Tete Jaune Road
- #507 Cedarside Road
- #506 Cranberry Lake Road – south for a length of 50m from Yellowhead Highway #5
- #531 Dunster Croyden Road
- #330 Gosnell Road
- **#579 Lamming Pit Road**
- #557 McBride South Road
- #509B McLennan Road – south access to Yellowhead Highway #5 only
- #288 Murtle Lake Road
- #582C Reid Road East Access
- #422 Spittal Creek Road
- #578 Tete Jaune Access Road
- #562 Zeidler Drive and Plantway Road
- Avola Frontage Roads
- Blue River Frontage Roads
- **#544 Mountain View Road** – from Yellowhead Highway #16 to Bevier Road
-

CATEGORY 3 – 70% of LEGAL AXLE LOADING only will be allowed on the following District feeder roads:

- #575 Blackman Road – from Yellowhead Highway #16 south to Tete Jaune Access Road
- #575 Blackman Road – from Old Tete Jaune Road south to Yellowhead Highway #5
- #481 Loos Road
- #509 McLennan Road
- #544 Mountain View Road – from Mount Road to Mountain View Road end
- #535 Raush Valley Road
- #494 Rockyview Road
- #561 Westlund Road
- **#571 Whiskey Fill Road**
- All other feeder roads to Yellowhead Highway #16, not mentioned at 100%
- All other feeder roads to Yellowhead Highway #5, not mentioned at 100%

CATEGORY 4 – 50% of LEGAL AXLE LOADING only will be allowed on the following District feeder roads:

- #490 Ash Street
- #491 Aspen Street
- #505 Bailey Road
- #598 Balsam Road
- #393 Bevier Road
- #597 Birch Road
- #455 Bryan Road
- #398 Canoe Road
- #600 Coyote Road
- #433 Crooked Creek Road
- #436 Crown Road
- #408 Cypress Road
- #446 Dorman Road
- #566 Dyke Road
- #552 Eddy Road
- #334 Farnsworth Road
- #599 Finch Road
- #572 Forestry Road
- #437 Glacier Road
- #570 Hidden Lake Road
- #514 Hinkelman Road
- #459 Howard Road
- #391 Jack Adams Road
- #289 Jackman Flat Road
- #512 Jeck Road
- #513 Jervis Road
- #577 L'Heureux Road
- #407 Little Bell Road
- #573 Loseth Road
- #327 Messiter Station Road
- #438 Mica Road
- #508 Morrison Road
- #545 Mount Road
- #487 Mountain Ash Road
- #518 Museum Road – from Yellowhead Highway #16 to Museum Bridge
- #434 O'Dwyer Road
- #502 Old Tete Jaune Road – from Tete Creek to end of road
- #138 Pyramid Road
- #582 Read Road
- #485 River Bend Road
- #448 Robson Frontage Road
- #556 Sansom Road – from McBride South Road, south to end of road
- #589 Sawyer Road
- #411 Selwyn Road
- #414 Seventeenth Ave (Valemount)
- #526 Swift Current Creek Road
- #409 Tamerack Road
- #413 Thirteenth Ave (Valemount)

DISTRICT FEEDER ROADS WITHIN NECHAKO SERVICE AREA #23

(Vanderhoof, Fraser Lake, Fort St. James)

SPECIAL NOTATION:

00:01 TO 08:00 100% LEGAL AXLE LOADING

08:01 TO 24:00 70% LEGAL AXLE LOADING

Will be allowed only on the following District Feeder roads:

- **#117 Germansen Landing Road**
- **#127 Sturgeon Point Road**
- **#51 Hargreaves Road**
- **#104 Lakes Road**
- **#41 Dog Creek Road**
- **#65 Sinkut Lake Road**
- **#56 Striegler Road**
- **#48 Nantley Road**

BE ADVISED THAT FULL RESTRICTIONS MAY BE IMPLEMENTED ON THESE ROADS WITH LITTLE OR NO ADVANCED WARNING.

CATEGORY 1 – UNRESTRICTED on the following District feeder roads:

- **All Roads except those listed below**

CATEGORY 2 – 100% of LEGAL AXLE LOADING only will be allowed on the following District feeder roads:

- **All road except those listed below**

CATEGORY 3 – 70% of LEGAL AXLE LOADING only will be allowed on the following District feeder roads:

- **All road except those listed below**

CATEGORY 4 – 50% of LEGAL AXLE LOADING only will be allowed on the following District feeder roads:

- **#163 Glenannen Road**
- **#42 Francois Lake Road** – from 0.8km to the end of the sealcoat

All term overload permits are invalid for the duration of these restrictions.
The applicable tolerances provided under 7.26(1) of the regulations pursuant to the Commercial Transportation Act shall apply.

Violators of the restrictions and regulations will be prosecuted.

For more information contact Shaun Holahan, District Operations Technicians at 250-565-4416

For further information visit the MoTI Load Restriction website under the Commercial Transportation Information link on www.drivebc.ca

Rick Blixrud
District Manager, Transportation
Fort George District

Dated at Prince George: March 3RD, 2010



Ministry of
Transportation
and Infrastructure

**Ministry of Transportation & Infrastructure
Fort George District**

(Maintenance Service Areas - #19 Prince George, #20 McBride, #23 Vanderhoof)

Public Notice #3 (Amendment #1)

LOAD RESTRICTIONS

Pursuant to Section 66 of the Transportation Act and regulations within the Commercial Transport Act, notice is hereby given that restrictions will be imposed as follows;

Effective 12:01 A.M. FRIDAY MARCH 5TH, 2010

TRUNK (NUMBERED) HIGHWAYS WITHIN THE FORT GEORGE DISTRICT

DISTRICT FEEDER ROADS WITHIN FORT GEORGE SERVICE AREA #19
(Prince George, Bear Lake, Mackenzie)

CATEGORY 2 – 100% of LEGAL AXLE LOADING only will be allowed on the following District feeder roads:

- **#1009 Castle Road** – from Sintich to 0.05km

CATEGORY 3 – 70% of LEGAL AXLE LOADING only will be allowed on the following District feeder roads:

- **#1009 Castle Road** – from 0.05km to end of road

DISTRICT FEEDER ROADS WITHIN NECHAKO SERVICE AREA #23

(Vanderhoof, Fraser Lake, Fort St. James)

SPECIAL NOTATION:

00:01 TO 08:00 100% LEGAL AXLE LOADING

08:01 TO 24:00 70% LEGAL AXLE LOADING

Will be allowed only on the following District Feeder roads:

- #117 Germansen Landing Road
- #127 Sturgeon Point Road
- #51 Hargreaves Road
- #104 Lakes Road
- #41 Dog Creek Road
- #65 Sinkut Lake Road
- #56 Striegler Road
- #163 Glenannen Road

BE ADVISED THAT FULL RESTRICTIONS MAY BE IMPLEMENTED ON THESE ROADS WITH LITTLE OR NO ADVANCED WARNING.

All term overload permits are invalid for the duration of these restrictions.

The applicable tolerances provided under 7.26(1) of the regulations pursuant to the Commercial Transportation Act shall apply.

Violators of the restrictions and regulations will be prosecuted.

For more information contact Shaun Holahan, District Operations Technicians at 250-565-4416

For further information visit the MoTI Load Restriction website under the Commercial Transportation Information link on www.drivebc.ca

Rick Blixrud
District Manager, Transportation
Fort George District

Dated at Prince George: March 4TH, 2010



Ministry of
Transportation
and Infrastructure

**Ministry of Transportation & Infrastructure
Fort George District**

(Maintenance Service Areas - #19 Prince George, #20 McBride, #23 Vanderhoof)

Public Notice #4

LOAD RESTRICTIONS

Pursuant to Section 66 of the Transportation Act and regulations within the Commercial Transport Act, notice is hereby given that restrictions will be imposed as follows;

Effective 12:01 A.M. SATURDAY MARCH 6TH, 2010

TRUNK (NUMBERED) HIGHWAYS WITHIN THE FORT GEORGE DISTRICT

CATEGORY 1 – UNRESTRICTED on the following Trunk Highway within the Fort George District:

- None

CATEGORY 2 – 100% LEGAL AXLE LOADING only will be on the following Trunk Highway within the Fort George District;

- Yellowhead Highway #5 – From the north boundary of the Thompson Highway District (at McMurphy, approx 172km north of Kamloops) to the Junction of Hwy 16)
- Yellowhead Highway #16 – From the City of Prince George's east boundary (0.75 km east of Foreman Road) to Fort George District's East Boundary (BC/Alberta border)
- Cariboo Highway #97 – From the City of Prince George's south boundary (Sintich Road) to the Fort George District's south boundary (Plett Road), at Stone Creek.
- John Hart Highway #97 – From the City of Prince George's north boundary (19.8 km from the Junction of Hwy 16 & 97) to the Fort George District's north boundary (100m north of Hwy 39 Junction)
- Yellowhead Highway #16 – from the Fort George District's west boundary (at Priestly Hill) to the City of Prince George's west boundary (East Beaverley Road)
- Route 39 – Mackenzie Connector Highway
- Route 27 – Vanderhoof to Stewart Lake Highway, from the Junction of Hwy 16 to Tachie Road at the Fort St. James north boundary.

DISTRICT FEEDER ROADS WITHIN FORT GEORGE SERVICE AREA #19
(Prince George, Bear Lake, Mackenzie)

SPECIAL NOTATION:

00:01 TO 08:00 100% LEGAL AXLE LOADING

08:01 TO 24:00 70% LEGAL AXLE LOADING

Will be allowed only on the following District Feeder roads:

- #250 Ness Lake Road
- #225 Chief Lake Road
- #248 Saxton Lake Road
- #243 Isle Pierre – Reid Lake Road
- #246 Isle Pierre North Connector Road
- #226 Pilot Mountain Road

BE ADVISED THAT FULL RESTRICTIONS MAY BE IMPLEMENTED ON THESE ROADS WITH LITTLE OR NO ADVANCED WARNING.

CATEGORY 1 – UNRESTRICTED on the following District feeder roads:

- All SA 19 District feeder roads except those listed below

CATEGORY 2 – 100% of LEGAL AXLE LOADING only will be allowed on the following District feeder roads:

- #169 Old Cariboo Highway
- #4098 Shelley Road – from Yellowhead Highway #16 East north for 3km
- #157 Sintich Road – from Cariboo Highway #97 to Ellis Road
- #156 Ellis Road – from Sintich Road to Prince George Airport
- #1064 Willow Cale Road – from the City of Prince George boundary (Penn Road) to the intersection of Damms Road (start of Willow Cale Forest Service Road)
- #325 Blackwater Road
- #303 Isle Pierre Road
- #1009 Castle Road – from Sintich to 0.05km

CATEGORY 3 – 70% of LEGAL AXLE LOADING only will be allowed on the following District feeder roads:

- #147 Cummings Road – from Old Cariboo Highway to Tabor Creek Road
- #152 Holmes Road – from Cariboo Highway #97 to the Old Cariboo Highway
- #127 Bendixon Road – from the Old Cariboo Highway to Pinko Road
- #140 Pooley Road – from Johnson Road to Bendixon Road
- #1046 Alpine Drive – from Tabor Creek Road to the Regional District's Transfer Station
- #131 Johnson Road – from Ellis Road to Evasko Road
- #123 Buckhorn Road
- #4098 Shelley Road – from 3km north of Highway #16 East to Shelley Townsite

- #4062 Giscome Road – from the City of Prince George boundary to Highway #16 East
- #458 Upper Fraser Road
- All feeder roads to the Upper Fraser Road
- #385 Miworth Road – from the City of Prince George boundary to Catherine Drive
- #345 McBride Timber South Road
- #393 Norman Lake Road
- #310 Lower Mud River Road – from Yellowhead Highway 16 West to the Mud River bridge and from the Regional Dump to the end of road
- #322 Beaverley East Road – from Muralt to Blackwater Road
- #1009 Castle Road – from 0.05km to end of road
- All feeder roads to the Cariboo Highway #97 South – from the District Highways South Boundary to the Willow Cale Forest Road
- All feeder roads to the Yellowhead Highway #16 East – from the Upper Fraser Road to the Fort George Service Area 19 East Boundary (Crescent Spur) except those mentioned at 100% and 50%
- All feeder roads to the Yellowhead Highway #16 West – from, but not including, Hiller Road to the Fort George District Service Area #19 west boundary (Bednesti Lake) except those mentioned at 100% and 50%

CATEGORY 4 – 50% of LEGAL AXLE LOADING only will be allowed on the following District feeder roads:

- All feeder roads to the Cariboo Highway #97 South – from north of the Willow Cale Forest Service Road, except those mentioned at 70% and 100%
- All feeder roads to the Old Cariboo Highway – except those mentioned at 70% and 100%
- All feeder roads to the Yellowhead Highway #16 East – from the City of Prince George boundary up to but not including Giscome Road
- All feeder roads to Shelley Road – except those mentioned at 100% and 70%
- All feeder roads in the Pineview/Ferndale Tabor Area – except those mentioned at 100% and 70%
- All feeder roads to the Yellowhead Highway #16 West – from the City of Prince George boundary up to and including Hiller Road and all roads within the Beaverley Subdivision
- All Ministry of Transportation and Infrastructure roads within the Miworth Area – except those mentioned at 70%
- #315 Bednesti Lake South Road
- #308 Upper Mud River Road
- All feeder roads to Blackwater Road
- #310 Lower Mud River Road – from the Mud River bridge north 2.8km to the Regional Dump
- #3005 Shad Road
- #3006 Simpson Road
- #3007 Westside Road

DISTRICT FEEDER ROADS WITHIN ROBSON SERVICE AREA #20

(McBride, Valemount, Blue River)

CATEGORY 1 – UNRESTRICTED on the following District feeder roads:

- None

CATEGORY 2 – 100% of LEGAL AXLE LOADING only will be allowed on the following District feeder roads:

- #478 Belle Mountain Road
- #575 Blackman Road – from Tete Jaune Access to Old Tete Jaune Road
- #507 Cedarside Road
- #506 Cranberry Lake Road – south for a length of 50m from Yellowhead Highway #5
- #531 Dunster Croyden Road
- #330 Gosnell Road
- #579 Lamming Pit Road
- #557 McBride South Road
- #509B McLennan Road – south access to Yellowhead Highway #5 only
- #288 Murtle Lake Road
- #582C Reid Road East Access
- #422 Spittal Creek Road
- #578 Tete Jaune Access Road
- #562 Zeidler Drive and Plantway Road
- Avola Frontage Roads
- Blue River Frontage Roads
- #544 Mountain View Road – from Yellowhead Highway #16 to Bevier Road
-

CATEGORY 3 – 70% of LEGAL AXLE LOADING only will be allowed on the following District feeder roads:

- #575 Blackman Road – from Yellowhead Highway #16 south to Tete Jaune Access Road
- #575 Blackman Road – from Old Tete Jaune Road south to Yellowhead Highway #5
- #481 Loos Road
- #509 McLennan Road
- #544 Mountain View Road – from Mount Road to Mountain View Road end
- #535 Raush Valley Road
- #494 Rockyview Road
- #561 Westlund Road
- #571 Whiskey Fill Road
- All other feeder roads to Yellowhead Highway #16, not mentioned at 100%
- All other feeder roads to Yellowhead Highway #5, not mentioned at 100%

CATEGORY 4 – 50% of LEGAL AXLE LOADING only will be allowed on the following District feeder roads:

- #490 Ash Street
- #491 Aspen Street
- #505 Bailey Road
- #598 Balsam Road
- #393 Bevier Road
- #597 Birch Road
- #455 Bryan Road
- #398 Canoe Road
- #600 Coyote Road
- #433 Crooked Creek Road
- #436 Crown Road
- #408 Cypress Road
- #446 Dorman Road
- #566 Dyke Road
- #552 Eddy Road
- #334 Farnsworth Road
- #599 Finch Road
- #572 Forestry Road
- #437 Glacier Road
- #570 Hidden Lake Road
- #514 Hinkelman Road
- #459 Howard Road
- #391 Jack Adams Road
- #289 Jackman Flat Road
- #512 Jeck Road
- #513 Jervis Road
- #577 L'Heureux Road
- #407 Little Bell Road
- #573 Loeth Road
- #327 Messiter Station Road
- #438 Mica Road
- #508 Morrison Road
- #545 Mount Road
- #487 Mountain Ash Road
- #518 Museum Road – from Yellowhead Highway #16 to Museum Bridge
- #434 O'Dwyer Road
- #502 Old Tete Jaune Road – from Tete Creek to end of road
- #138 Pyramid Road
- #582 Read Road
- #485 River Bend Road
- #448 Robson Frontage Road
- #556 Sansom Road – from McBride South Road, south to end of road
- #589 Sawyer Road
- #411 Selwyn Road
- #414 Seventeenth Ave (Valemount)
- #526 Swift Current Creek Road
- #409 Tamerack Road
- #413 Thirteenth Ave (Valemount)

DISTRICT FEEDER ROADS WITHIN NECHAKO SERVICE AREA #23

(Vanderhoof, Fraser Lake, Fort St. James)

SPECIAL NOTATION:

00:01 TO 08:00 100% LEGAL AXLE LOADING

08:01 TO 24:00 70% LEGAL AXLE LOADING

Will be allowed only on the following District Feeder roads:

- #127 Sturgeon Point Road
- #163 Glenannen Road
- #56 Striegler Road

23:01 TO 09:00 100% LEGAL AXLE LOADING

09:01 TO 23:00 70% LEGAL AXLE LOADING

Will be allowed only on the following District Feeder roads:

- #117 Germansen Landing Road

BE ADVISED THAT FULL RESTRICTIONS MAY BE IMPLEMENTED ON THESE ROADS WITH LITTLE OR NO ADVANCED WARNING.

CATEGORY 1 – UNRESTRICTED on the following District feeder roads:

- All Roads except those listed below

CATEGORY 2 – 100% of LEGAL AXLE LOADING only will be allowed on the following District feeder roads:

- All road except those listed below

CATEGORY 3 – 70% of LEGAL AXLE LOADING only will be allowed on the following District feeder roads:

- #51 Hargreaves Road
- #104 Lakes Road
- #65 Sinkut Lake Road
- #41 Dog Creek Road

CATEGORY 4 – 50% of LEGAL AXLE LOADING only will be allowed on the following District feeder roads:

- #42 Francois Lake Road – from 0.8km to the end of the sealcoat
- #12 Braeside Road – from Pine Tree Drive Rd to the end of Braeside Rd
- #58 Jones Road
- #109 Snell Road – from #182 Loop Road to Highway 27
- #128 Sackner Road – from the District Municipal Boundary to the end of the road
- #378 East Bay Road

- #611 Gill Place
- #244 Guest Road
- #711 Hillcrest Way
- #8 Jardine Road
- #622 Jardine Loop
- #211 Lloyd Drive
- #804 Somerset Drive North
- #805 Somerset Drive South
- #6 Lund Road
- #379 Marsolais Drive
- #19 Meier Road
- #610 Meier Road East
- #609 Meier Road West
- #186 Shallow Bay Road
- #20 Sunny Slope Road
- #9 Tapping Road
- #96 Swanson Road
- #364 Aaron Road
- #365 Brent Road
- #723 Fowler Road
- #201 Beaumont Road
- #603 Velvet Road
- #241 Airport Road
- #23 Roberts Road
- #687 Hawk Road
- #325 Kenner Road
- All seal coated roads off #110 Sowchea Road
- All Seal Coated Roads in Fort Fraser
- All Seal Coated Roads in Endako

All term overload permits are invalid for the duration of these restrictions.

The applicable tolerances provided under 7.26(1) of the regulations pursuant to the Commercial Transportation Act shall apply.

Violators of the restrictions and regulations will be prosecuted.

For more information contact Shaun Holahan, District Operations Technicians at 250-565-4416

For further information visit the MoTI Load Restriction website under the Commercial Transportation Information link on www.drivebc.ca

Rick Blixrud
District Manager, Transportation
Fort George District

Dated at Prince George: March 5TH, 2010



Ministry of
Transportation
and Infrastructure

**Ministry of Transportation & Infrastructure
Fort George District**

(Maintenance Service Areas - #19 Prince George, #20 McBride, #23 Vanderhoof)

Public Notice #4 (Amendment #1)

LOAD RESTRICTIONS

Pursuant to Section 66 of the Transportation Act and regulations within the Commercial Transport Act, notice is hereby given that restrictions will be imposed as follows;

Effective 04:01 A.M. SATURDAY MARCH 6TH, 2010

DISTRICT FEEDER ROADS WITHIN FORT GEORGE SERVICE AREA #19
(Prince George, Bear Lake, Mackenzie)

SPECIAL NOTATION:

FOR SATURDAY MARCH 6TH ONLY

04:01 TO 08:00 70% LEGAL AXLE LOADING

Will be allowed only on the following District Feeder roads:

- #165 Pinko Road

04:00 TO 08:00 100% LEGAL AXLE LOADING

Will be allowed only on the following District Feeder roads:

- #321 Beaverley West Road – from Yellowhead Highway 16 to Muralt
- #323 Muralt Road – from Beaverley West to Wilan Road
- #3004 Wilan Road

BE ADVISED AFTER 08:00, SATURDAY MARCH 6TH FULL RESTRICTIONS ARE IN EFFECT ON THE ABOVE MENTIONED ROADS

All term overload permits are invalid for the duration of these restrictions.
The applicable tolerances provided under 7.26(1) of the regulations pursuant to the Commercial Transportation Act shall apply.

Violators of the restrictions and regulations will be prosecuted.

For more information contact Shaun Holahan, District Operations Technicians at 250-565-4416

For further information visit the MoTI Load Restriction website under the Commercial Transportation Information link on www.drivebc.ca

Rick Blixrud
District Manager, Transportation
Fort George District

Dated at Prince George: March 5TH, 2010



Ministry of
Transportation
and Infrastructure

**Ministry of Transportation & Infrastructure
Fort George District**

(Maintenance Service Areas - #19 Prince George, #20 McBride, #23 Vanderhoof)

Public Notice #4 (Amendment #2)

LOAD RESTRICTIONS

Pursuant to Section 66 of the Transportation Act and regulations within the Commercial Transport Act, notice is hereby given that restrictions will be imposed as follows;

Effective 12:01 A.M. TUESDAY MARCH 9TH, 2010

DISTRICT FEEDER ROADS WITHIN NECHAKO SERVICE AREA #23

(Vanderhoof, Fraser Lake, Fort St. James)

SPECIAL NOTATION:

00:01 TO 09:00 100% LEGAL AXLE LOADING

09:01 TO 24:00 70% LEGAL AXLE LOADING

Will be allowed only on the following District Feeder roads:

- #56 Striegler Road

All term overload permits are invalid for the duration of these restrictions.
The applicable tolerances provided under 7.26(1) of the regulations pursuant to the Commercial Transportation Act shall apply.

Violators of the restrictions and regulations will be prosecuted.

For more information contact Shaun Holahan, District Operations Technicians at 250-565-4416

For further information visit the MoTI Load Restriction website under the Commercial Transportation Information link on www.drivebc.ca

Rick Blixrud
District Manager, Transportation
Fort George District

Dated at Prince George: March 8TH, 2010



Ministry of
Transportation
and Infrastructure

**Ministry of Transportation & Infrastructure
Fort George District**

(Maintenance Service Areas - #19 Prince George, #20 McBride, #23 Vanderhoof)

Public Notice #4 (Amendment #3)

LOAD RESTRICTIONS

Pursuant to Section 66 of the Transportation Act and regulations within the Commercial Transport Act, notice is hereby given that restrictions will be imposed as follows;

Effective 12:01 A.M. to 8:00 A.M ONLY, THURSDAY MARCH 11TH, 2010

DISTRICT FEEDER ROADS WITHIN ROBSON SERVICE AREA #20

(McBride, Valemount, Blue River)

CATEGORY 2 – 100% of LEGAL AXLE LOADING only will be allowed on the following District feeder roads:

- #518 Museum Road – from Yellowhead Highway #16 to Museum Bridge
- #556 Sansom Road – from McBride South Road, south to end of road

All term overload permits are invalid for the duration of these restrictions.

The applicable tolerances provided under 7.26(1) of the regulations pursuant to the Commercial Transportation Act shall apply.

Violators of the restrictions and regulations will be prosecuted.

For more information contact Shaun Holahan, District Operations Technician at 250-565-4416

For further information visit the MoTI Load Restriction website under the Commercial Transportation Information link on www.drivebc.ca

Rick Blixrud
District Manager, Transportation
Fort George District

Dated at Prince George: March 10th, 2010



Ministry of
Transportation
and Infrastructure

**Ministry of Transportation & Infrastructure
Fort George District**

(Maintenance Service Areas - #19 Prince George, #20 McBride, #23 Vanderhoof)

Public Notice #5

LOAD RESTRICTIONS

Pursuant to Section 66 of the Transportation Act and regulations within the Commercial Transport Act, notice is hereby given that restrictions will be imposed as follows;

Effective 12:01 A.M. MONDAY MARCH 15TH, 2010

TRUNK (NUMBERED) HIGHWAYS WITHIN THE FORT GEORGE DISTRICT

CATEGORY 1 – UNRESTRICTED on the following Trunk Highway within the Fort George District;

- None

CATEGORY 2 – 100% LEGAL AXLE LOADING only will be on the following Trunk Highway within the Fort George District;

- Yellowhead Highway #5 – From the north boundary of the Thompson Highway District (at McMurphy, approx 172km north of Kamloops) to the Junction of Hwy 16)
- Yellowhead Highway #16 – From the City of Prince George's east boundary (0.75 km east of Foreman Road) to Fort George District's East Boundary (BC/Alberta border)
- Cariboo Highway #97 – From the City of Prince George's south boundary (Sintich Road) to the Fort George District's south boundary (Plett Road), at Stone Creek.
- John Hart Highway #97 – From the City of Prince George's north boundary (19.8 km from the Junction of Hwy 16 & 97) to the Fort George District's north boundary (100m north of Hwy 39 Junction)
- Yellowhead Highway #16 – from the Fort George District's west boundary (at Priestly Hill) to the City of Prince George's west boundary (East Beaverley Road)
- Route 39 – Mackenzie Connector Highway
- Route 27 – Vanderhoof to Stewart Lake Highway, from the Junction of Hwy 16 to Tachie Road at the Fort St. James north boundary.

DISTRICT FEEDER ROADS WITHIN FORT GEORGE SERVICE AREA #19
(Prince George, Bear Lake, Mackenzie)

CATEGORY 1 – UNRESTRICTED on the following District feeder roads:

- All SA 19 District feeder roads except those listed below

CATEGORY 2 – 100% of LEGAL AXLE LOADING only will be allowed on the following District feeder roads:

- #169 Old Cariboo Highway
- #4098 Shelley Road – from Yellowhead Highway #16 East north for 3km
- #157 Sintich Road – from Cariboo Highway #97 to Ellis Road
- #156 Ellis Road – from Sintich Road to Prince George Airport
- #1064 Willow Cale Road – from the City of Prince George boundary (Penn Road) to the intersection of Damms Road (start of Willow Cale Forest Service Road)
- #325 Blackwater Road
- #303 Isle Pierre Road
- #1009 Castle Road – from Sintich to 0.05km

CATEGORY 3 – 70% of LEGAL AXLE LOADING only will be allowed on the following District feeder roads:

- #225 Chief Lake Road
- All feeder roads to Chief Lake Road – except those mentioned at 50%
- #250 Ness Lake Road
- All feeder roads to Ness Lake Road – except those mentioned at 50%
- #314 Good Country Road
- #147 Cummings Road – from Old Cariboo Highway to Tabor Creek Road
- #152 Holmes Road – from Cariboo Highway #97 to the Old Cariboo Highway
- #127 Bendixon Road – from the Old Cariboo Highway to Pinko Road
- #140 Pooley Road – from Johnson Road to Bendixon Road
- #1046 Alpine Drive – from Tabor Creek Road to the Regional District's Transfer Station
- #131 Johnson Road – from Ellis Road to Evasko Road
- #123 Buckhorn Road
- #4098 Shelley Road – from 3km north of Highway #16 East to Shelley Townsite
- #4062 Giscome Road – from the City of Prince George boundary to Highway #16 East
- #458 Upper Fraser Road
- All feeder roads to the Upper Fraser Road
- #385 Miworth Road – from the City of Prince George boundary to Catherine Drive
- #345 McBride Timber South Road
- #393 Norman Lake Road
- #310 Lower Mud River Road – from Yellowhead Highway 16 West to the Mud River bridge and from the Regional Dump to the end of road
- #322 Beaverley East Road – from Muralt to Blackwater Road
- #1009 Castle Road – from 0.05km to end of road

- All feeder roads to the Cariboo Highway #97 South – from the District Highways South Boundary to the Willow Cale Forest Road
- All feeder roads to the Yellowhead Highway #16 East – from the Upper Fraser Road to the Fort George Service Area 19 East Boundary (Crescent Spur) except those mentioned at 100% and 50%
- All feeder roads to the Yellowhead Highway #16 West – from, but not including, Hiller Road to the Fort George District Service Area #19 west boundary (Bednesti Lake) except those mentioned at 100% and 50%
- All feeder roads to the John Hart Highway #97 North – from the City of Prince George north boundary to Edric Road

CATEGORY 4 – 50% of LEGAL AXLE LOADING only will be allowed on the following District feeder roads:

- **#254 Lakeside Drive**
- **#256 Ness Lake North Road**
- **#226 Pilot Mountain Road and feeders**
- **#2345 Christopher Road**
- **#2348 Hobby Drive**
- **#260 North Kelly Road** – from the City of Prince George boundary to the road end
- **All Ministry of Transportation & Infrastructure roads in the North Kelly Subdivision**
- All feeder roads to the Cariboo Highway #97 South – from north of the Willow Cale Forest Service Road, except those mentioned at 70% and 100%
- All feeder roads to the Old Cariboo Highway – except those mentioned at 70% and 100%
- All feeder roads to the Yellowhead Highway #16 East – from the City of Prince George boundary up to but not including Giscome Road
- All feeder roads to Shelley Road – except those mentioned at 100% and 70%
- All feeder roads in the Pineview/Ferndale Tabor Area – except those mentioned at 100% and 70%
- All feeder roads to the Yellowhead Highway #16 West – from the City of Prince George boundary up to and including Hiller Road and all roads within the Beaverley Subdivision
- All Ministry of Transportation and Infrastructure roads within the Miworth Area – except those mentioned at 70%
- **#315 Bednesti Lake South Road**
- **#308 Upper Mud River Road**
- All feeder roads to Blackwater Road
- **#310 Lower Mud River Road** – from the Mud River bridge north 2.8km to the Regional Dump
- **#3005 Shad Road**
- **#3006 Simpson Road**
- **#3007 Westside Road**

DISTRICT FEEDER ROADS WITHIN ROBSON SERVICE AREA #20
(McBride, Valemount, Blue River)

CATEGORY 1 – UNRESTRICTED on the following District feeder roads:

- None

CATEGORY 2 – 100% of LEGAL AXLE LOADING only will be allowed on the following District feeder roads:

- #478 Belle Mountain Road
- #575 Blackman Road – from Tete Jaune Access to Old Tete Jaune Road
- #507 Cedarside Road
- #506 Cranberry Lake Road – south for a length of 50m from Yellowhead Highway #5
- #531 Dunster Croyden Road
- #330 Gosnell Road
- #579 Lamming Pit Road
- #557 McBride South Road
- #509B McLennan Road – south access to Yellowhead Highway #5 only
- #288 Murtle Lake Road
- #582C Reid Road East Access
- #422 Spittal Creek Road
- #578 Tete Jaune Access Road
- #562 Zeidler Drive and Plantway Road
- Avola Frontage Roads
- Blue River Frontage Roads
- #544 Mountain View Road – from Yellowhead Highway #16 to Bevier Road
-

CATEGORY 3 – 70% of LEGAL AXLE LOADING only will be allowed on the following District feeder roads:

- #575 Blackman Road – from Yellowhead Highway #16 south to Tete Jaune Access Road
- #575 Blackman Road – from Old Tete Jaune Road south to Yellowhead Highway #5
- #481 Loos Road
- #509 McLennan Road
- #544 Mountain View Road – from Mount Road to Mountain View Road end
- #535 Raush Valley Road
- #494 Rockyview Road
- #561 Westlund Road
- #571 Whiskey Fill Road
- All other feeder roads to Yellowhead Highway #16, not mentioned at 100%
- All other feeder roads to Yellowhead Highway #5, not mentioned at 100%

CATEGORY 4 – 50% of LEGAL AXLE LOADING only will be allowed on the following District feeder roads:

- #490 Ash Street
- #491 Aspen Street
- #505 Bailey Road
- #598 Balsam Road
- #393 Bevier Road
- #597 Birch Road
- #455 Bryan Road
- #398 Canoe Road
- #600 Coyote Road
- #433 Crooked Creek Road
- #436 Crown Road
- #408 Cypress Road
- #446 Dorman Road
- #566 Dyke Road
- #552 Eddy Road
- #334 Farnsworth Road
- #599 Finch Road
- #572 Forestry Road
- #437 Glacier Road
- #570 Hidden Lake Road
- #514 Hinkelman Road
- #459 Howard Road
- #391 Jack Adams Road
- #289 Jackman Flat Road
- #512 Jeck Road
- #513 Jervis Road
- #577 L'Heureux Road
- #407 Little Bell Road
- #573 Loeth Road
- #327 Messiter Station Road
- #438 Mica Road
- #508 Morrison Road
- #545 Mount Road
- #487 Mountain Ash Road
- #518 Museum Road – from Yellowhead Highway #16 to Museum Bridge
- #434 O'Dwyer Road
- #502 Old Tete Jaune Road – from Tete Creek to end of road
- #138 Pyramid Road
- #582 Read Road
- #485 River Bend Road
- #448 Robson Frontage Road
- #556 Sansom Road – from McBride South Road, south to end of road
- #589 Sawyer Road
- #411 Selwyn Road
- #414 Seventeenth Ave (Valemount)
- #526 Swift Current Creek Road
- #409 Tamerack Road
- #413 Thirteenth Ave (Valemount)

DISTRICT FEEDER ROADS WITHIN NECHAKO SERVICE AREA #23

(Vanderhoof, Fraser Lake, Fort St. James)

CATEGORY 1 – UNRESTRICTED on the following District feeder roads:

- None

CATEGORY 2 – 100% of LEGAL AXLE LOADING only will be allowed on the following District feeder roads:

- #242 Garvie Road
- #4 Bearhead Road – from Highway 16 to #174 Keith Road
- #174 Keith Road
- #182 Loop Road
- #505 Northside Road
- #61 Larson Road
- #99 Erickson Road
- #109 Snell Road East – from #505 Northside Road to 0.15km
- #2 Kenney Dam Road
- *Note: (“Load Limits through I.R.’s 1, 3 & 4 as imposed by Supreme Court Injunction take precedent over any of aforementioned Ministry Load Restrictions”)*
- #90 McNolty Road – to Sawmill
- #164 Willowvale Road – from Highway 16 to 0.1km
- #42 Francois Lake Road to 0.8km
- #210 Endako Mine Road
- #15 Chowsunket Road from Highway 16 to Fraser Lake Airport Road
- #530 Fraser Lake Airport Road from Chowsunket Road to the Fraser Lake Waste Transfer Facility
- #78 Necoslie Road – to the Regional Landfill Entrance
- #207 Tachie Road – from Hwy 27 to Northwest Logs Mill Entrance
- #436 Spencer Pit #2 Road

CATEGORY 3 – 70% of LEGAL AXLE LOADING only will be allowed on the following District feeder roads:

- All Roads except those listed at 100% and 50%

CATEGORY 4 – 50% of LEGAL AXLE LOADING only will be allowed on the following District feeder roads:

- #127 Sturgeon Point Road
- #163 Glenannen Road
- #12 Braeside Road from Pine Tree Drive Rd to the end of Braeside Rd
- #58 Jones Road
- #109 Snell Road – from #182 Loop Road to Highway 27
- #128 Sackner Road – from the District Municipal Boundary to the end of the road
- #378 East Bay Road
- #611 Gill Place
- #244 Guest Road

- #711 Hillcrest Way
- #8 Jardine Road
- #622 Jardine Loop
- #211 Lloyd Drive
- #804 Somerset Drive North
- #805 Somerset Drive South
- #6 Lund Road
- #379 Marsolais Drive
- #19 Meier Road
- #610 Meier Road East
- #609 Meier Road West
- #186 Shallow Bay Road
- #20 Sunny Slope Road
- #9 Tapping Road
- #96 Swanson Road
- #364 Aaron Road
- #365 Brent Road
- #723 Fowler Road
- #201 Beaumont Road
- #603 Velvet Road
- #241 Airport Road
- #23 Roberts Road
- #687 Hawk Road
- #325 Kenner Road
- All seal coated roads off #110 Sowchea Road
- #42 Francois Lake Road – from 0.8km to the end of the sealcoat
- All Seal Coated Roads in Fort Fraser
- All Seal Coated Roads in Endako

All term overload permits are invalid for the duration of these restrictions.
The applicable tolerances provided under 7.26(1) of the regulations pursuant to the Commercial Transportation Act shall apply.

Violators of the restrictions and regulations will be prosecuted.

For more information contact Shaun Holahan, District Operations Technicians at 250-565-4416

For further information visit the MoTI Load Restriction website under the Commercial Transportation Information link on www.drivebc.ca

Rick Blixrud
District Manager, Transportation
Fort George District

Dated at Prince George: March 12TH, 2010



Ministry of
Transportation
and Infrastructure

**Ministry of Transportation & Infrastructure
Fort George District**

(Maintenance Service Areas - #19 Prince George, #20 McBride, #23 Vanderhoof)

Public Notice #5 (Amendment #1)

LOAD RESTRICTIONS

Pursuant to Section 66 of the Transportation Act and regulations within the Commercial Transport Act, notice is hereby given that restrictions will be imposed as follows;

Effective 12:01 A.M. SUNDAY MARCH 14TH, 2010

DISTRICT FEEDER ROADS WITHIN FORT GEORGE SERVICE AREA #19

(Prince George, Bear Lake, Mackenzie)

SPECIAL NOTATION:

00:01 TO 08:00 100% LEGAL AXLE LOADING

08:01 TO 24:00 70% LEGAL AXLE LOADING

Will be allowed only on the following District Feeder roads:

- #250 Ness Lake Road
- #225 Chief Lake Road
- #248 Saxton Lake Road
- #243 Isle Pierre – Reid Lake Road
- #246 Isle Pierre North Connector Road
- #226 Pilot Mountain Road

DISTRICT FEEDER ROADS WITHIN NECHAKO SERVICE AREA #23

(Vanderhoof, Fraser Lake, Fort St. James)

SPECIAL NOTATION:

23:01 TO 09:00 100% LEGAL AXLE LOADING

09:01 TO 23:00 70% LEGAL AXLE LOADING

Will be allowed only on the following District Feeder roads:

- #117 Germansen Landing Road

**BE ADVISED THAT FULL RESTRICTIONS MAY BE IMPLEMENTED ON THESE
ROADS WITH LITTLE OR NO ADVANCED WARNING.**

All term overload permits are invalid for the duration of these restrictions.
The applicable tolerances provided under 7.26(1) of the regulations pursuant to the Commercial
Transportation Act shall apply.

Violators of the restrictions and regulations will be prosecuted.

For more information contact Shaun Holahan, District Operations Technicians at 250-565-4416

For further information visit the MoTI Load Restriction website under the Commercial
Transportation Information link on www.drivebc.ca

Rick Blixrud
District Manager, Transportation
Fort George District

Dated at Prince George: March 13TH, 2010



Ministry of
Transportation
and Infrastructure

**Ministry of Transportation & Infrastructure
Fort George District**

(Maintenance Service Areas - #19 Prince George, #20 McBride, #23 Vanderhoof)

Public Notice #5 (Amendment #2)

LOAD RESTRICTIONS

Pursuant to Section 66 of the Transportation Act and regulations within the Commercial Transport Act, notice is hereby given that restrictions will be imposed as follows;

Effective 12:01 A.M. WEDNESDAY MARCH 17TH, 2010

DISTRICT FEEDER ROADS WITHIN FORT GEORGE SERVICE AREA #19

(Prince George, Bear Lake, Mackenzie)

CATEGORY 3 – 70% of LEGAL AXLE LOADING only will be allowed on the following District feeder roads:

- #225 Chief Lake Road
- All feeder Roads to Chief Lake Road – Except those mentioned at 50%
- #250 Ness Lake Road
- All feeder roads to Ness Lake Road – Except those mentioned at 50%
- #314 Goose Country Road
- #248 Saxton Lake Road
- #243 Isle Pierre – Reid Lake Road
- #246 Isle Pierre North Connector Road
- #226 Pilot Mountain Road

DISTRICT FEEDER ROADS WITHIN NECHAKO SERVICE AREA #23

(Vanderhoof, Fraser Lake, Fort St. James)

SPECIAL NOTATION:

23:01 TO 09:00 100% LEGAL AXLE LOADING

09:01 TO 23:00 70% LEGAL AXLE LOADING

Will be allowed only on the following District Feeder roads:

- #117 Germansen Landing Road

BE ADVISED THAT FULL RESTRICTIONS MAY BE IMPLEMENTED ON THESE ROADS WITH LITTLE OR NO ADVANCED WARNING.

CATEGORY 2 – 100% of LEGAL AXLE LOADING only will be allowed on the following District feeder roads:

- **#177 Greer Valley Road** – for 0.8km from Kenney Dam road to the Kluskus cut-off

CATEGORY 3 – 70% of LEGAL AXLE LOADING only will be allowed on the following District feeder roads:

- **#503 Sturgeon Point Road** – from Northside Road to Smedley Road

CATEGORY 4 – 50% of LEGAL AXLE LOADING only will be allowed on the following District feeder roads:

- **#503 Sturgeon Point Road** – from Smedley Road to the end of road

All other Restrictions apply as per **Load Restriction #5**

All term overload permits are invalid for the duration of these restrictions.
The applicable tolerances provided under 7.26(1) of the regulations pursuant to the Commercial Transportation Act shall apply.

Violators of the restrictions and regulations will be prosecuted.

For more information contact Shaun Holahan, District Operations Technicians at 250-565-4416

For further information visit the MoTI Load Restriction website under the Commercial Transportation Information link on www.drivebc.ca

Rick Blixrud
District Manager, Transportation
Fort George District

Dated at Prince George: March 15TH, 2010



Ministry of
Transportation
and Infrastructure

**Ministry of Transportation & Infrastructure
Fort George District**

(Maintenance Service Areas - #19 Prince George, #20 McBride, #23 Vanderhoof)

Public Notice #5 (Amendment #3)

LOAD RESTRICTIONS

Pursuant to Section 66 of the Transportation Act and regulations within the Commercial Transport Act, notice is hereby given that restrictions will be imposed as follows;

Effective 12:01 A.M. FRIDAY MARCH 19TH, 2010

DISTRICT FEEDER ROADS WITHIN VANDERHOOF SERVICE AREA #23

(Vanderhoof, Fraser Lake, Fort St. James)

CATEGORY 2 – 100% of LEGAL AXLE LOADING only will be allowed on the following District feeder roads:

- **#772 Dominion & 6th Road (in Endako)**
- **#495 Forestry Road**

All other Restrictions apply as per **Load Restriction #5**

All term overload permits are invalid for the duration of these restrictions.
The applicable tolerances provided under 7.26(1) of the regulations pursuant to the Commercial Transportation Act shall apply.

Violators of the restrictions and regulations will be prosecuted.

For more information contact Shaun Holahan, District Operations Technician at 250-565-4416

For further information visit the MoTI Load Restriction website under the Commercial Transportation Information link on www.drivebc.ca

Rick Blixrud
District Manager, Transportation
Fort George District

Dated at Prince George: March 18th, 2010



Ministry of
Transportation
and Infrastructure

**Ministry of Transportation & Infrastructure
Fort George District**

(Maintenance Service Areas - #19 Prince George, #20 McBride, #23 Vanderhoof)

Public Notice #6

LOAD RESTRICTIONS

Pursuant to Section 66 of the Transportation Act and regulations within the Commercial Transport Act, notice is hereby given that restrictions will be imposed as follows;

Effective 12:01 A.M. SATURDAY MARCH 27TH, 2010

TRUNK (NUMBERED) HIGHWAYS WITHIN THE FORT GEORGE DISTRICT

CATEGORY 1 – UNRESTRICTED on the following Trunk Highway within the Fort George District:

- None

CATEGORY 2 – 100% LEGAL AXLE LOADING only will be on the following Trunk Highway within the Fort George District;

- Yellowhead Highway #5 – From the north boundary of the Thompson Highway District (at McMurphy, approx 172km north of Kamloops) to the Junction of Hwy 16)
- Yellowhead Highway #16 – From the City of Prince George's east boundary (0.75 km east of Foreman Road) to Fort George District's East Boundary (BC/Alberta border)
- Cariboo Highway #97 – From the City of Prince George's south boundary (Sintich Road) to the Fort George District's south boundary (Plett Road), at Stone Creek.
- John Hart Highway #97 – From the City of Prince George's north boundary (19.8 km from the Junction of Hwy 16 & 97) to the Fort George District's north boundary (100m north of Hwy 39 Junction)
- Yellowhead Highway #16 – from the Fort George District's west boundary (at Priestly Hill) to the City of Prince George's west boundary (East Beaverley Road)
- Route 39 – Mackenzie Connector Highway
- Route 27 – Vanderhoof to Stewart Lake Highway, from the Junction of Hwy 16 to Tachie Road at the Fort St. James north boundary.

DISTRICT FEEDER ROADS WITHIN FORT GEORGE SERVICE AREA #19
(Prince George, Bear Lake, Mackenzie)

CATEGORY 1 – UNRESTRICTED on the following District feeder roads:

- All SA 19 District feeder roads except those listed below

CATEGORY 2 – 100% of LEGAL AXLE LOADING only will be allowed on the following District feeder roads:

- #169 Old Cariboo Highway
- #4098 Shelley Road – from Yellowhead Highway #16 East north for 3km
- #157 Sintich Road – from Cariboo Highway #97 to Ellis Road
- #156 Ellis Road – from Sintich Road to Prince George Airport
- #1064 Willow Cale Road – from the City of Prince George boundary (Penn Road) to the intersection of Damms Road (start of Willow Cale Forest Service Road)
- #325 Blackwater Road
- #303 Isle Pierre Road
- #1009 Castle Road – from Sintich to 0.05km

CATEGORY 3 – 70% of LEGAL AXLE LOADING only will be allowed on the following District feeder roads:

- #225 Chief Lake Road
- All feeder roads to Chief Lake Road – except those mentioned at 50%
- #250 Ness Lake Road
- All feeder roads to Ness Lake Road – except those mentioned at 50%
- #314 Good Country Road
- #147 Cummings Road – from Old Cariboo Highway to Tabor Creek Road
- #152 Holmes Road – from Cariboo Highway #97 to the Old Cariboo Highway
- #127 Bendixon Road – from the Old Cariboo Highway to Pinko Road
- #140 Pooley Road – from Johnson Road to Bendixon Road
- #1046 Alpine Drive – from Tabor Creek Road to the Regional District's Transfer Station
- #131 Johnson Road – from Ellis Road to Evasko Road
- #123 Buckhorn Road
- #4098 Shelley Road – from 3km north of Highway #16 East to Shelley Townsite
- #4062 Giscome Road – from the City of Prince George boundary to Highway #16 East
- #458 Upper Fraser Road
- All feeder roads to the Upper Fraser Road
- #385 Miworth Road – from the City of Prince George boundary to Catherine Drive
- #345 McBride Timber South Road
- #393 Norman Lake Road
- #310 Lower Mud River Road – from Yellowhead Highway 16 West to the Mud River bridge and from the Regional Dump to the end of road
- #322 Beaverley East Road – from Muralt to Blackwater Road
- #1009 Castle Road – from 0.05km to end of road

- All feeder roads to the Cariboo Highway #97 South – from the District Highways South Boundary to the Willow Cale Forest Road
- All feeder roads to the Yellowhead Highway #16 East – from the Upper Fraser Road to the Fort George Service Area 19 East Boundary (Crescent Spur) except those mentioned at 100% and 50%
- All feeder roads to the Yellowhead Highway #16 West – from, but not including, Hiller Road to the Fort George District Service Area #19 west boundary (Bednesti Lake) except those mentioned at 100% and 50%
- All feeder roads to the John Hart Highway #97 North – from the City of Prince George north boundary to Edric Road

CATEGORY 4 – 50% of LEGAL AXLE LOADING only will be allowed on the following District feeder roads:

- #254 Lakeside Drive
- #256 Ness Lake North Road
- #226 Pilot Mountain Road and feeders
- #2345 Christopher Road
- #2348 Hobby Drive
- #260 North Kelly Road – from the City of Prince George boundary to the road end
- All Ministry of Transportation & Infrastructure roads in the North Kelly Subdivision
- All feeder roads to the Cariboo Highway #97 South – from north of the Willow Cale Forest Service Road, except those mentioned at 70% and 100%
- All feeder roads to the Old Cariboo Highway – except those mentioned at 70% and 100%
- All feeder roads to the Yellowhead Highway #16 East – from the City of Prince George boundary up to but not including Giscome Road
- All feeder roads to Shelley Road – except those mentioned at 100% and 70%
- All feeder roads in the Pineview/Ferndale Tabor Area – except those mentioned at 100% and 70%
- All feeder roads to the Yellowhead Highway #16 West – from the City of Prince George boundary up to and including Hiller Road and all roads within the Beaverley Subdivision
- All Ministry of Transportation and Infrastructure roads within the Miworth Area – except those mentioned at 70%
- #315 Bednesti Lake South Road
- #308 Upper Mud River Road
- All feeder roads to Blackwater Road
- #310 Lower Mud River Road – from the Mud River bridge north 2.8km to the Regional Dump
- #3005 Shad Road,
- #3006 Simpson Road
- #3007 Westside Road

DISTRICT FEEDER ROADS WITHIN ROBSON SERVICE AREA #20

(McBride, Valemount, Blue River)

CATEGORY 1 – UNRESTRICTED on the following District feeder roads:

- None

CATEGORY 2 – 100% of LEGAL AXLE LOADING only will be allowed on the following District feeder roads:

- #478 Belle Mountain Road
- #575 Blackman Road – from Tete Jaune Access to Old Tete Jaune Road
- #507 Cedarside Road
- #506 Cranberry Lake Road – south for a length of 50m from Yellowhead Highway #5
- #531 Dunster Croyden Road
- #330 Gosnell Road
- #579 Lamming Pit Road
- #557 McBride South Road
- #509B McLennan Road – south access to Yellowhead Highway #5 only
- #288 Murtle Lake Road
- #582C Reid Road East Access
- #422 Spittal Creek Road
- #578 Tete Jaune Access Road
- #562 Zeidler Drive and Plantway Road
- Avola Frontage Roads
- Blue River Frontage Roads
- #544 Mountain View Road – from Yellowhead Highway #16 to Bevier Road
- #490 Ash Street

CATEGORY 3 – 70% of LEGAL AXLE LOADING only will be allowed on the following District feeder roads:

- #575 Blackman Road – from Yellowhead Highway #16 south to Tete Jaune Access Road
- #575 Blackman Road – from Old Tete Jaune Road south to Yellowhead Highway #5
- #481 Loos Road
- #509 McLennan Road
- #544 Mountain View Road – from Mount Road to Mountain View Road end
- #535 Raush Valley Road
- #494 Rockyview Road
- #561 Westlund Road
- #571 Whiskey Fill Road
- All other feeder roads to Yellowhead Highway #16, not mentioned at 100% and 50%
- All other feeder roads to Yellowhead Highway #5, not mentioned at 100% and 50%

CATEGORY 4 – 50% of LEGAL AXLE LOADING only will be allowed on the following District feeder roads:

- #491 Aspen Street
- #505 Bailey Road
- #598 Balsam Road
- #393 Bevier Road
- #597 Birch Road
- #455 Bryan Road
- #398 Canoe Road
- #600 Coyote Road
- #433 Crooked Creek Road
- #436 Crown Road
- #408 Cypress Road
- #446 Dorman Road
- #566 Dyke Road
- #552 Eddy Road
- #334 Farnsworth Road
- #599 Finch Road
- #572 Forestry Road
- #437 Glacier Road
- #570 Hidden Lake Road
- #514 Hinkelman Road
- #459 Howard Road
- #391 Jack Adams Road
- #289 Jackman Flat Road
- #512 Jeck Road
- #513 Jervis Road
- #577 L'Heureux Road
- #407 Little Bell Road
- #573 Loeth Road
- #327 Messiter Station Road
- #438 Mica Road
- #508 Morrison Road
- #545 Mount Road
- #487 Mountain Ash Road
- #518 Museum Road – from Yellowhead Highway #16 to Museum Bridge
- #434 O'Dwyer Road
- #502 Old Tete Jaune Road – from Tete Creek to end of road
- #138 Pyramid Road
- #582 Read Road
- #485 River Bend Road
- #448 Robson Frontage Road
- #556 Sansom Road – from McBride South Road, south to end of road
- #589 Sawyer Road
- #411 Selwyn Road
- #414 Seventeenth Ave (Valemount)
- #526 Swift Current Creek Road
- #409 Tamerack Road
- #413 Thirteenth Ave (Valemount)

DISTRICT FEEDER ROADS WITHIN NECHAKO SERVICE AREA #23

(Vanderhoof, Fraser Lake, Fort St. James)

CATEGORY 1 – UNRESTRICTED on the following District feeder roads:

- None

CATEGORY 2 – 100% of LEGAL AXLE LOADING only will be allowed on the following District feeder roads:

- #242 Garvie Road
- #4 Bearhead Road – from Highway 16 to #174 Keith Road
- #174 Keith Road
- #182 Loop Road
- #505 Northside Road
- #61 Larson Road
- #99 Erickson Road
- #109 Snell Road East – from #505 Northside Road to 0.15km
- #2 Kenney Dam Road
- *Note: (“Load Limits through I.R.’s 1, 3 & 4 as imposed by Supreme Court Injunction take precedent over any of aforementioned Ministry Load Restrictions”)*
- #90 McNolty Road – to Sawmill
- #164 Willowvale Road – from Highway 16 to 0.1km
- #42 Francois Lake Road to 0.8km
- #210 Endako Mine Road
- #15 Chowsunket Road from Highway 16 to Fraser Lake Airport Road
- #530 Fraser Lake Airport Road from Chowsunket Road to the Fraser Lake Waste Transfer Facility
- #78 Necoslie Road – to the Regional Landfill Entrance
- #207 Tachie Road – from Hwy 27 to Northwest Logs Mill Entrance
- #436 Spencer Pit #2 Road
- #772 Dominion & 6th Road (in Endako)
- #495 Forestry Road

CATEGORY 3 – 70% of LEGAL AXLE LOADING only will be allowed on the following District feeder roads:

- All Roads except those listed at 100% and 50%
- **#117 Germansen Landing Road**

CATEGORY 4 – 50% of LEGAL AXLE LOADING only will be allowed on the following District feeder roads:

- #127 Sturgeon Point Road
- #163 Glenannen Road
- #12 Braeside Road from Pine Tree Drive Rd to the end of Braeside Rd
- #58 Jones Road
- #109 Snell Road – from #182 Loop Road to Highway 27
- #128 Sackner Road – from the District Municipal Boundary to the end of the road
- #378 East Bay Road

- #611 Gill Place
- #244 Guest Road
- #711 Hillcrest Way
- #8 Jardine Road
- #622 Jardine Loop
- #211 Lloyd Drive
- #804 Somerset Drive North
- #805 Somerset Drive South
- #6 Lund Road
- #379 Marsolais Drive
- #19 Meier Road
- #610 Meier Road East
- #609 Meier Road West
- #186 Shallow Bay Road
- #20 Sunny Slope Road
- #9 Tapping Road
- #96 Swanson Road
- #364 Aaron Road
- #365 Brent Road
- #723 Fowler Road
- #201 Beaumont Road
- #603 Velvet Road
- #241 Airport Road
- #23 Roberts Road
- #687 Hawk Road
- #325 Kenner Road
- All seal coated roads off #110 Sowchea Road
- #42 Francois Lake Road – from 0.8km to the end of the sealcoat
- All Seal Coated Roads in Fort Fraser
- All Seal Coated Roads in Endako

All term overload permits are invalid for the duration of these restrictions.

The applicable tolerances provided under 7.26(1) of the regulations pursuant to the Commercial Transportation Act shall apply.

Violators of the restrictions and regulations will be prosecuted.

For more information contact Shaun Holahan, District Operations Technicians at 250-565-4416

For further information visit the MoTI Load Restriction website under the Commercial Transportation Information link on www.drivebc.ca

Rick Blixrud
District Manager, Transportation
Fort George District

Dated at Prince George: March 24TH, 2010



Ministry of
Transportation
and Infrastructure

**Ministry of Transportation & Infrastructure
Fort George District**

(Maintenance Service Areas - #19 Prince George, #20 McBride, #23 Vanderhoof)

Public Notice #6 (Amendment #1)

LOAD RESTRICTIONS

Pursuant to Section 66 of the Transportation Act and regulations within the Commercial Transport Act, notice is hereby given that restrictions will be imposed as follows;

Effective 12:01 A.M. SATURDAY MARCH 27TH, 2010

DISTRICT FEEDER ROADS WITHIN ROBSON SERVICE AREA #20

(McBride, Valemount, Blue River)

CATEGORY 2 – 100% of LEGAL AXLE LOADING only will be allowed on the following District feeder roads:

- **#490 Ash Street**

CATEGORY 2 – 70% of LEGAL AXLE LOADING only will be allowed on the following District feeder roads:

- **All other feeder roads to Yellowhead Highway #16, not mentioned at 100% and 50%**
- **All other feeder roads to Yellowhead Highway #5, not mentioned at 100% and 50%**

All other Restrictions apply as per **Load Restriction #6**

All term overload permits are invalid for the duration of these restrictions.
The applicable tolerances provided under 7.26(1) of the regulations pursuant to the Commercial Transportation Act shall apply.

Violators of the restrictions and regulations will be prosecuted.

For more information contact Shaun Holahan, District Operations Technician at 250-565-4416

For further information visit the MoTI Load Restriction website under the Commercial Transportation Information link on www.drivebc.ca

Rick Blixrud
District Manager, Transportation
Fort George District

Dated at Prince George: March 26th, 2010



Ministry of
Transportation
and Infrastructure

**Ministry of Transportation & Infrastructure
Fort George District**

(Maintenance Service Areas - #19 Prince George, #20 McBride, #23 Vanderhoof)

Public Notice #6 (Amendment #2)

LOAD RESTRICTIONS

Pursuant to Section 66 of the Transportation Act and regulations within the Commercial Transport Act, notice is hereby given that restrictions will be imposed as follows;

Effective 12:01 A.M. THURSDAY APRIL 1ST, 2010

DISTRICT FEEDER ROADS WITHIN VANDERHOOF SERVICE AREA #23
(Vanderhoof, Fraser Lake, Fort St. James)

CATEGORY 3 – 70% of LEGAL AXLE LOADING only will be allowed on the following District feeder roads:

#2 Kenney Dam Road from the Kluskus FSR to the Kenney Dam

All other Restrictions apply as per **Load Restriction #6**

All term overload permits are invalid for the duration of these restrictions.
The applicable tolerances provided under 7.26(1) of the regulations pursuant to the Commercial Transportation Act shall apply.

Violators of the restrictions and regulations will be prosecuted.

For more information contact Shaun Holahan, District Operations Technician at 250-565-4416

For further information visit the MoTI Load Restriction website under the Commercial Transportation Information link on www.drivebc.ca

Rick Blixrud
District Manager, Transportation
Fort George District

Dated at Prince George: March 31st, 2010



Ministry of
Transportation
and Infrastructure

**Ministry of Transportation & Infrastructure
Fort George District**

(Maintenance Service Areas - #19 Prince George, #20 McBride, #23 Vanderhoof)

Public Notice #6 (Amendment #3)

LOAD RESTRICTIONS

Pursuant to Section 66 of the Transportation Act and regulations within the Commercial Transport Act, notice is hereby given that restrictions will be imposed as follows;

Effective 12:01 A.M. FRIDAY APRIL 16TH, 2010

DISTRICT FEEDER ROADS WITHIN ROBSON SERVICE AREA #20

(McBride, Valemount, Blue River)

CATEGORY 2 – 100% of LEGAL AXLE LOADING only will be allowed on the following District feeder roads:

- # 398 Canoe Road
- # 571 Whisky Fill
- # 502 Old Tete Jaune Rd - from Blackman Road to Tete Creek
- # 518 Museum Rd
- # 420 Tinsley Pit Rd
- # 412 Stone Road – from Hwy 5 to Tinsley Pit Rd
- # 510 Pine Rd
- # 391 Jack Adams Rd.

CATEGORY 3 – 70% of LEGAL AXLE LOADING only will be allowed on the following District feeder roads:

- # 582 Read Rd

All other Restrictions apply as per **Load Restriction #6**

All term overload permits are invalid for the duration of these restrictions.
The applicable tolerances provided under 7.26(1) of the regulations pursuant to the Commercial Transportation Act shall apply.

Violators of the restrictions and regulations will be prosecuted.

For more information contact Shaun Holahan, District Operations Technician at 250-565-4416

For further information visit the MoTI Load Restriction website under the Commercial Transportation Information link on www.drivebc.ca

Rick Blixrud
District Manager, Transportation
Fort George District

Dated at Prince George: April 15th, 2010



Ministry of
Transportation
and Infrastructure

**Ministry of Transportation & Infrastructure
Fort George District**

(Maintenance Service Areas - #19 Prince George, #20 McBride, #23 Vanderhoof)

Public Notice #7

LOAD RESTRICTIONS

Pursuant to Section 66 of the Transportation Act and regulations within the Commercial Transport Act, notice is hereby given that restrictions will be imposed as follows;

Effective 12:01 A.M. MONDAY APRIL 19TH, 2010

TRUNK (NUMBERED) HIGHWAYS WITHIN THE FORT GEORGE DISTRICT

CATEGORY 1 – UNRESTRICTED on the following Trunk Highway within the Fort George District:

- None

CATEGORY 2 – 100% LEGAL AXLE LOADING only will be on the following Trunk Highway within the Fort George District;

- Yellowhead Highway #5 – From the north boundary of the Thompson Highway District (at McMurphy, approx 172km north of Kamloops) to the Junction of Hwy 16)
- Yellowhead Highway #16 – From the City of Prince George's east boundary (0.75 km east of Foreman Road) to Fort George District's East Boundary (BC/Alberta border)
- Cariboo Highway #97 – From the City of Prince George's south boundary (Sintich Road) to the Fort George District's south boundary (Plett Road), at Stone Creek.
- John Hart Highway #97 – From the City of Prince George's north boundary (19.8 km from the Junction of Hwy 16 & 97) to the Fort George District's north boundary (100m north of Hwy 39 Junction)
- Yellowhead Highway #16 – from the Fort George District's west boundary (at Priestly Hill) to the City of Prince George's west boundary (East Beaverley Road)
- Route 39 – Mackenzie Connector Highway
- Route 27 – Vanderhoof to Stewart Lake Highway, from the Junction of Hwy 16 to Tachie Road at the Fort St. James north boundary.

DISTRICT FEEDER ROADS WITHIN FORT GEORGE SERVICE AREA #19

(Prince George, Bear Lake, Mackenzie)

CATEGORY 1 – UNRESTRICTED on the following District feeder roads:

- All SA 19 District feeder roads except those listed below

CATEGORY 2 – 100% of LEGAL AXLE LOADING only will be allowed on the following District feeder roads:

- #169 Old Cariboo Highway
- #4098 Shelley Road – from Yellowhead Highway #16 East north for 3km
- #157 Sintich Road – from Cariboo Highway #97 to Ellis Road
- #156 Ellis Road – from Sintich Road to Prince George Airport
- #1064 Willow Cale Road – from the City of Prince George boundary (Penn Road) to the intersection of Damms Road (start of Willow Cale Forest Service Road)
- #325 Blackwater Road
- #303 Isle Pierre Road
- #1009 Castle Road – from Sintich to 0.05km

CATEGORY 3 – 70% of LEGAL AXLE LOADING only will be allowed on the following District feeder roads:

- #225 Chief Lake Road
- All feeder roads to Chief Lake Road – except those mentioned at 50%
- #250 Ness Lake Road
- All feeder roads to Ness Lake Road – except those mentioned at 50%
- #314 Goose Country Road
- #147 Cummings Road – from Old Cariboo Highway to Tabor Creek Road
- #152 Holmes Road – from Cariboo Highway #97 to the Old Cariboo Highway
- #127 Bendixon Road – from the Old Cariboo Highway to Pinko Road
- #140 Pooley Road – from Johnson Road to Bendixon Road
- #1046 Alpine Drive – from Tabor Creek Road to the Regional District's Transfer Station
- #131 Johnson Road – from Ellis Road to Evasko Road
- #123 Buckhorn Road
- #4098 Shelley Road – from 3km north of Highway #16 East to Shelley Townsite
- #4062 Giscome Road – from the City of Prince George boundary to Highway #16 East
- #458 Upper Fraser Road
- All feeder roads to the Upper Fraser Road
- #385 Miworth Road – from the City of Prince George boundary to Catherine Drive
- #345 McBride Timber South Road
- #393 Norman Lake Road
- #310 Lower Mud River Road – from Yellowhead Highway 16 West to the Mud River bridge and from the Regional Dump to the end of road
- #322 Beaverley East Road – from Muralt to Blackwater Road
- #1009 Castle Road – from 0.05km to end of road

- All feeder roads to the Cariboo Highway #97 South – from the District Highways South Boundary to the Willow Cale Forest Road
- All feeder roads to the Yellowhead Highway #16 East – from the Upper Fraser Road to the Fort George Service Area 19 East Boundary (Crescent Spur) except those mentioned at 100% and 50%
- All feeder roads to the Yellowhead Highway #16 West – from, but not including, Hiller Road to the Fort George District Service Area #19 west boundary (Bednesti Lake) except those mentioned at 100% and 50%
- All feeder roads to the John Hart Highway #97 North – from the City of Prince George north boundary to Edric Road

CATEGORY 4 – 50% of LEGAL AXLE LOADING only will be allowed on the following District feeder roads:

- #254 Lakeside Drive
- #256 Ness Lake North Road
- #226 Pilot Mountain Road and feeders
- #2345 Christopher Road
- #2348 Hobby Drive
- #260 North Kelly Road – from the City of Prince George boundary to the road end
- All Ministry of Transportation & Infrastructure roads in the North Kelly Subdivision
- All feeder roads to the Cariboo Highway #97 South – from north of the Willow Cale Forest Service Road, except those mentioned at 70% and 100%
- All feeder roads to the Old Cariboo Highway – except those mentioned at 70% and 100%
- All feeder roads to the Yellowhead Highway #16 East – from the City of Prince George boundary up to but not including Giscome Road
- All feeder roads to Shelley Road – except those mentioned at 100% and 70%
- All feeder roads in the Pineview/Ferndale Tabor Area – except those mentioned at 100% and 70%
- All feeder roads to the Yellowhead Highway #16 West – from the City of Prince George boundary up to and including Hiller Road and all roads within the Beaverley Subdivision
- All Ministry of Transportation and Infrastructure roads within the Miworth Area – except those mentioned at 70%
- #315 Bednesti Lake South Road
- #308 Upper Mud River Road
- All feeder roads to Blackwater Road
- #310 Lower Mud River Road – from the Mud River bridge north 2.8km to the Regional Dump
- #3005 Shad Road
- #3006 Simpson Road
- #3007 Westside Road

DISTRICT FEEDER ROADS WITHIN ROBSON SERVICE AREA #20

(McBride, Valemount, Blue River)

CATEGORY 1 – UNRESTRICTED on the following District feeder roads:

- None

CATEGORY 2 – 100% of LEGAL AXLE LOADING only will be allowed on the following District feeder roads:

- #490 Ash Street
- #491 Aspen Street
- #505 Bailey Road
- #598 Balsam Road
- #496 Bear Road
- #478 Belle Mountain Road
- #597 Birch Road
- #575 Blackman Road
- #455 Bryan Road
- #588 Buffalo Road
- #398 Canoe Road
- #507 Cedarside Road
- #600 Coyote Road
- #506 Cranberry Lake Road
- #433 Crooked Creek Road
- #436 Crown Road
- #408 Cypress Road
- #531 Dunster Croyden Road
- #599 Finch Road
- #572 Forestry Road
- #437 Glacier Road
- #330 Gosnell Road
- #391 Jack Adams Road
- #483 Jack Pine Road
- #289 Jackman Flat Road
- #503 Jackman Road
- #579 Lamming Pit Road
- #573 Loseth Road
- #557 McBride South Road
- #504A McKirdy North Road
- #509 McLennan Road
- #438 Mica Road
- #508 Morrison Road
- #544 Mountain View Road – from Yellowhead Highway #16 to Bevier Road
- #288 Murtle Lake Road
- #434 O'Dwyer Road
- #502 Old Tete Jaune Road
- #510 Pine Road (V)
- #424 Pitney Road
- #582C Read Road East Access
- #589 Sawyer Road

- #411 Selwyn Road
- #414 Seventeenth Ave (V)
- #422 Spittal Creek Road
- #328 Starview Road
- #412 Stone Road
- #497 Sunnyview Road
- #409 Tamerack Road
- #578 Tete Jaune Access Road
- #413 Thirteenth Avenue (V)
- #420 Tinsley Pit Road
- #571 Whiskey Fill Road
- #562 Zeidler Drive and Plantway Road
- Avola Frontage Roads
- Blue River Frontage Roads

CATEGORY 3 – 70% of LEGAL AXLE LOADING only will be allowed on the following District feeder roads:

- #481 Loos Road
- #544 Mountain View Road – from Mount Road to Mountain View Road end
- #535 Raush Valley Road
- #582 Read Road
- #494 Rockyview Road
- #561 Westlund Road
- All other feeder roads to Yellowhead Highway #16, not mentioned at 100% and 50%
- All other feeder roads to Yellowhead Highway #5, not mentioned at 100% and 50%

CATEGORY 4 – 50% of LEGAL AXLE LOADING only will be allowed on the following District feeder roads:

- #393 Bevier Road
- #597 Birch Road
- #446 Dorman Road
- #566 Dyke Road
- #552 Eddy Road
- #334 Farnsworth Road
- #570 Hidden Lake Road
- #514 Hinkelman Road
- #459 Howard Road
- #512 Jeck Road
- #513 Jervis Road
- #407 Little Bell Road
- #327 Messiter Station Road
- #545 Mount Road
- #487 Mountain Ash Road
- #518 Museum Road – from Yellowhead Highway #16 to Museum Bridge
- #485 River Bend Road
- #448 Robson Frontage Road
- #556 Sansom Road – from McBride South Road, south to end of road

- #526 Swift Current Creek Road

DISTRICT FEEDER ROADS WITHIN NECHAKO SERVICE AREA #23
(Vanderhoof, Fraser Lake, Fort St. James)

CATEGORY 1 – UNRESTRICTED on the following District feeder roads:

- None

CATEGORY 2 – 100% of LEGAL AXLE LOADING only will be allowed on the following District feeder roads:

- #242 Garvie Road
- #4 Bearhead Road – from Highway 16 to #174 Keith Road
- #174 Keith Road
- #182 Loop Road
- #505 Northside Road
- #61 Larson Road
- #99 Erickson Road
- #109 Snell Road East – from #505 Northside Road to 0.15km
- #2 Kenney Dam Road
- #90 McNolty Road -- to Sawmill
- #164 Willowvale Road – from Highway 16 to 0.1km
- #42 Francois Lake Road to 0.8km
- #210 Endako Mine Road
- #15 Chowsunket Road from Highway 16 to Fraser Lake Airport Road
- #530 Fraser Lake Airport Road from Chowsunket Road to the Fraser Lake Waste Transfer Facility
- #78 Necoslie Road – to the Regional Landfill Entrance
- #207 Tachie Road – from Hwy 27 to Northwest Logs Mill Entrance
- #436 Spencer Pit #2 Road
- #772 Dominion & 6th Road (in Endako)
- #495 Forestry Road

CATEGORY 3 – 70% of LEGAL AXLE LOADING only will be allowed on the following District feeder roads:

- All Roads except those listed at 100% and 50%
 - #117 Germansen Landing Road
 - #2 Kenney Dam Road from the Kluskus FSR to the Kenney Dam
- Note: ("Load Limits through I.R.'s 1, 3 & 4 as imposed by Supreme Court Injunction take precedent over any of aforementioned Ministry Load Restrictions")*

CATEGORY 4 – 50% of LEGAL AXLE LOADING only will be allowed on the following District feeder roads:

- #127 Sturgeon Point Road
- #163 Glenannen Road
- #12 Braeside Road from Pine Tree Drive Rd to the end of Braeside Rd
- #58 Jones Road
- #109 Snell Road – from #182 Loop Road to Highway 27

- #128 Sackner Road – from the District Municipal Boundary to the end of the road
- #378 East Bay Road
- #611 Gill Place
- #244 Guest Road
- #711 Hillcrest Way
- #8 Jardine Road
- #622 Jardine Loop
- #211 Lloyd Drive
- #804 Somerset Drive North
- #805 Somerset Drive South
- #6 Lund Road
- #379 Marsolais Drive
- #19 Meier Road
- #610 Meier Road East
- #609 Meier Road West
- #186 Shallow Bay Road
- #20 Sunny Slope Road
- #9 Tapping Road
- #96 Swanson Road
- #364 Aaron Road
- #365 Brent Road
- #723 Fowler Road
- #201 Beaumont Road
- #603 Velvet Road
- #241 Airport Road
- #23 Roberts Road
- #687 Hawk Road
- #325 Kenner Road
- All seal coated roads off #110 Sowchea Road
- #42 Francois Lake Road – from 0.8km to the end of the sealcoat
- All Seal Coated Roads in Fort Fraser
- All Seal Coated Roads in Endako

All term overload permits are invalid for the duration of these restrictions.

The applicable tolerances provided under 7.26(1) of the regulations pursuant to the Commercial Transportation Act shall apply.

Violators of the restrictions and regulations will be prosecuted.

For more information contact Shaun Holahan, District Operations Technicians at 250-565-4416

For further information visit the MoTI Load Restriction website under the Commercial Transportation Information link on www.drivebc.ca

Rick Blixrud
District Manager, Transportation
Fort George District

Dated at Prince George: April 16TH, 2010



Ministry of
Transportation
and Infrastructure

**Ministry of Transportation & Infrastructure
Fort George District**

(Maintenance Service Areas - #19 Prince George, #20 McBride, #23 Vanderhoof)

Public Notice #8

LOAD RESTRICTIONS

Pursuant to Section 66 of the Transportation Act and regulations within the Commercial Transport Act, notice is hereby given that restrictions will be imposed as follows;

Effective 12:01 A.M. SATURDAY MAY 15TH, 2010

TRUNK (NUMBERED) HIGHWAYS WITHIN THE FORT GEORGE DISTRICT

CATEGORY 1 – UNRESTRICTED on the following Trunk Highway within the Fort George District:

- **Yellowhead Highway #5** – From the north boundary of the Thompson Highway District (at McMurphy, approx 172km north of Kamloops) to the Junction of Hwy 16)
- **Yellowhead Highway #16** – From the City of Prince George's east boundary (0.75 km east of Foreman Road) to Fort George District's East Boundary (BC/Alberta border)
- **Cariboo Highway #97** – From the City of Prince George's south boundary (Sintich Road) to the Fort George District's south boundary (Plett Road), at Stone Creek.

CATEGORY 2 – 100% LEGAL AXLE LOADING only will be on the following Trunk Highway within the Fort George District;

- **John Hart Highway #97** – From the City of Prince George's north boundary (19.8 km from the Junction of Hwy 16 & 97) to the Fort George District's north boundary (100m north of Hwy 39 Junction)
- **Yellowhead Highway #16** – from the Fort George District's west boundary (at Priestly Hill) to the City of Prince George's west boundary (East Beaverley Road)
- **Route 39** – Mackenzie Connector Highway
- **Route 27** – Vanderhoof to Stewart Lake Highway, from the Junction of Hwy 16 to Tachie Road at the Fort St. James north boundary.

DISTRICT FEEDER ROADS WITHIN FORT GEORGE SERVICE AREA #19

(Prince George, Bear Lake, Mackenzie)

CATEGORY 1 – UNRESTRICTED on the following District feeder roads:

- None

CATEGORY 2 – 100% of LEGAL AXLE LOADING only will be allowed on the following District feeder roads:

- #169 Old Cariboo Highway
- #4098 Shelley Road – from Yellowhead Highway #16 East north for 3km
- #157 Sintich Road – from Cariboo Highway #97 to Ellis Road
- #156 Ellis Road – from Sintich Road to Prince George Airport
- #1064 Willow Cale Road – from the City of Prince George boundary (Penn Road) to the intersection of Damms Road (start of Willow Cale Forest Service Road)
- #325 Blackwater Road
- #303 Isle Pierre Road
- #1009 Castle Road – from Sintich to 0.05km
- All feeder roads to the Cariboo Highway #97 South – from the District Highways South Boundary to the Willow Cale Forest Road

CATEGORY 3 – 70% of LEGAL AXLE LOADING only will be allowed on the following District feeder roads:

- #225 Chief Lake Road
- All feeder roads to Chief Lake Road – except those mentioned at 50%
- #250 Ness Lake Road
- All feeder roads to Ness Lake Road – except those mentioned at 50%
- #314 Goose Country Road
- #147 Cummings Road – from Old Cariboo Highway to Tabor Creek Road
- #152 Holmes Road – from Cariboo Highway #97 to the Old Cariboo Highway
- #127 Bendixon Road – from the Old Cariboo Highway to Pinko Road
- #140 Pooley Road – from Johnson Road to Bendixon Road
- #1046 Alpine Drive – from Tabor Creek Road to the Regional District's Transfer Station
- #131 Johnson Road – from Ellis Road to Evasko Road
- #123 Buckhorn Road
- #4098 Shelley Road – from 3km north of Highway #16 East to Shelley Townsite
- #4062 Giscome Road – from the City of Prince George boundary to Highway #16 East
- #458 Upper Fraser Road
- All feeder roads to the Upper Fraser Road
- #385 Miworth Road – from the City of Prince George boundary to Catherine Drive
- #345 McBride Timber South Road
- #393 Norman Lake Road
- #310 Lower Mud River Road – from Yellowhead Highway 16 West to the Mud River bridge and from the Regional Dump to the end of road

- #322 Beaverley East Road – from Muralt to Blackwater Road
- #1009 Castle Road – from 0.05km to end of road
- All feeder roads to the Yellowhead Highway #16 East – from the Upper Fraser Road to the Fort George Service Area 19 East Boundary (Crescent Spur) except those mentioned at 100% and 50%
- All feeder roads to the Yellowhead Highway #16 West – from, but not including, Hiller Road to the Fort George District Service Area #19 west boundary (Bednesti Lake) except those mentioned at 100% and 50%
- All feeder roads to the John Hart Highway #97 North – from the City of Prince George north boundary to Edric Road

CATEGORY 4 – 50% of LEGAL AXLE LOADING only will be allowed on the following District feeder roads:

- #254 Lakeside Drive
- #256 Ness Lake North Road
- #226 Pilot Mountain Road and feeders
- #2345 Christopher Road
- #2348 Hobby Drive
- #260 North Kelly Road – from the City of Prince George boundary to the road end
- All Ministry of Transportation & Infrastructure roads in the North Kelly Subdivision
- All feeder roads to the Cariboo Highway #97 South – from north of the Willow Cale Forest Service Road, except those mentioned at 70% and 100%
- All feeder roads to the Old Cariboo Highway – except those mentioned at 70% and 100%
- All feeder roads to the Yellowhead Highway #16 East – from the City of Prince George boundary up to but not including Giscome Road
- All feeder roads to Shelley Road – except those mentioned at 100% and 70%
- All feeder roads in the Pineview/Ferndale Tabor Area – except those mentioned at 100% and 70%
- All feeder roads to the Yellowhead Highway #16 West – from the City of Prince George boundary up to and including Hiller Road and all roads within the Beaverley Subdivision
- All Ministry of Transportation and Infrastructure roads within the Miworth Area – except those mentioned at 70%
- #315 Bednesti Lake South Road
- #308 Upper Mud River Road
- All feeder roads to Blackwater Road
- #310 Lower Mud River Road – from the Mud River bridge north 2.8km to the Regional Dump
- #3005 Shad Road
- #3006 Simpson Road
- #3007 Westside Road

DISTRICT FEEDER ROADS WITHIN ROBSON SERVICE AREA #20

(McBride, Valemount, Blue River)

CATEGORY 1 – UNRESTRICTED on the following District feeder roads:

- None

CATEGORY 2 – 100% of LEGAL AXLE LOADING only will be allowed on the following District feeder roads:

- #330 Gosnell Road
- #288 Murtle Lake Road
- Avola Frontage Roads
- Blue River Frontage Roads
- All feeder roads to Yellowhead Highway #16
- All feeder roads to Yellowhead Highway #5 – north of Albreda

CATEGORY 3 – 70% of LEGAL AXLE LOADING only will be allowed on the following District feeder roads:

- All other feeder roads to Yellowhead Highway #5, not mentioned at 100%

CATEGORY 4 – 50% of LEGAL AXLE LOADING only will be allowed on the following District feeder roads:

- None

DISTRICT FEEDER ROADS WITHIN NECHAKO SERVICE AREA #23

(Vanderhoof, Fraser Lake, Fort St. James)

CATEGORY 1 – UNRESTRICTED on the following District feeder roads:

- None

CATEGORY 2 – 100% of LEGAL AXLE LOADING only will be allowed on the following District feeder roads:

- #242 Garvie Road
- #4 Bearhead Road – from Highway 16 to #174 Keith Road
- #174 Keith Road
- #182 Loop Road
- #505 Northside Road
- #61 Larson Road
- #99 Erickson Road
- #109 Snell Road East – from #505 Northside Road to 0.15km
- #2 Kenney Dam Road
- #90 McNolty Road – to Sawmill
- #164 Willowvale Road – from Highway 16 to 0.1km
- #42 Francois Lake Road to 0.8km
- #210 Endako Mine Road

- #15 Chowsunket Road from Highway 16 to Fraser Lake Airport Road
- #530 Fraser Lake Airport Road from Chowsunket Road to the Fraser Lake Waste Transfer Facility
- #78 Necoslie Road – to the Regional Landfill Entrance
- #207 Tachie Road – from Hwy 27 to Northwest Logs Mill Entrance
- #436 Spencer Pit #2 Road
- #772 Dominion & 6th Road (in Endako)
- #495 Forestry Road

CATEGORY 3 – 70% of LEGAL AXLE LOADING only will be allowed on the following District feeder roads:

- All Roads except those listed at 100% and 50%
 - #117 Germansen Landing Road
 - #2 Kenney Dam Road from the Kluskus FSR to the Kenney Dam
- Note: ("Load Limits through I.R.'s 1, 3 & 4 as imposed by Supreme Court Injunction take precedent over any of aforementioned Ministry Load Restrictions")*

CATEGORY 4 – 50% of LEGAL AXLE LOADING only will be allowed on the following District feeder roads:

- #127 Sturgeon Point Road
- #163 Glenannen Road
- #12 Braeside Road from Pine Tree Drive Rd to the end of Braeside Rd
- #58 Jones Road
- #109 Snell Road – from #182 Loop Road to Highway 27
- #128 Sackner Road – from the District Municipal Boundary to the end of the road
- #378 East Bay Road
- #611 Gill Place
- #244 Guest Road
- #711 Hillcrest Way
- #8 Jardine Road
- #622 Jardine Loop
- #211 Lloyd Drive
- #804 Somerset Drive North
- #805 Somerset Drive South
- #6 Lund Road
- #379 Marsolais Drive
- #19 Meier Road
- #610 Meier Road East
- #609 Meier Road West
- #186 Shallow Bay Road
- #20 Sunny Slope Road
- #9 Tapping Road
- #96 Swanson Road
- #364 Aaron Road
- #365 Brent Road
- #723 Fowler Road
- #201 Beaumont Road

- #603 Velvet Road
- #241 Airport Road
- #23 Roberts Road
- #687 Hawk Road
- #325 Kenner Road
- All seal coated roads off #110 Sowchea Road
- #42 Francois Lake Road – from 0.8km to the end of the sealcoat
- All Seal Coated Roads in Fort Fraser
- All Seal Coated Roads in Endako

All term overload permits are invalid for the duration of these restrictions.
The applicable tolerances provided under 7.26(1) of the regulations pursuant to the Commercial Transportation Act shall apply.

Violators of the restrictions and regulations will be prosecuted.

For more information contact Shaun Holahan, District Operations Technicians at 250-565-4416

For further information visit the MoTI Load Restriction website under the Commercial Transportation Information link on www.drivebc.ca

Rick Blixrud
District Manager, Transportation
Fort George District

Dated at Prince George: May 12TH, 2010



Ministry of
Transportation
and Infrastructure

**Ministry of Transportation & Infrastructure
Fort George District**

(Maintenance Service Areas - #19 Prince George, #20 McBride, #23 Vanderhoof)

Public Notice #9

LOAD RESTRICTIONS

Pursuant to Section 66 of the Transportation Act and regulations within the Commercial Transport Act, notice is hereby given that restrictions will be imposed as follows;

Effective 12:01 A.M. SATURDAY MAY 22ND, 2010

TRUNK (NUMBERED) HIGHWAYS WITHIN THE FORT GEORGE DISTRICT

CATEGORY 1 – UNRESTRICTED on the following Trunk Highway within the Fort George District;

- Yellowhead Highway #5 – From the north boundary of the Thompson Highway District (at McMurphy, approx 172km north of Kamloops) to the Junction of Hwy 16)
- Yellowhead Highway #16 – From the City of Prince George's east boundary (0.75 km east of Foreman Road) to Fort George District's East Boundary (BC/Alberta border)
- Cariboo Highway #97 – From the City of Prince George's south boundary (Sintich Road) to the Fort George District's south boundary (Plett Road), at Stone Creek.
- **Yellowhead Highway #16** – from the Fort George District's west boundary (at Priestly Hill) to the City of Prince George's west boundary (East Beaverley Road)

CATEGORY 2 – 100% LEGAL AXLE LOADING only will be on the following Trunk Highway within the Fort George District;

- John Hart Highway #97 – From the City of Prince George's north boundary (19.8 km from the Junction of Hwy 16 & 97) to the Fort George District's north boundary (100m north of Hwy 39 Junction)
- Route 39 – Mackenzie Connector Highway
- Route 27 – Vanderhoof to Stewart Lake Highway, from the Junction of Hwy 16 to Tachie Road at the Fort St. James north boundary.

DISTRICT FEEDER ROADS WITHIN FORT GEORGE SERVICE AREA #19

(Prince George, Bear Lake, Mackenzie)

CATEGORY 1 – UNRESTRICTED on the following District feeder roads:

- None

CATEGORY 2 – 100% of LEGAL AXLE LOADING only will be allowed on the following District feeder roads:

- #169 Old Cariboo Highway
- #4098 Shelley Road – from Yellowhead Highway #16 East north for 3km
- #157 Sintich Road – from Cariboo Highway #97 to Ellis Road
- #156 Ellis Road – from Sintich Road to Prince George Airport
- #1064 Willow Cale Road – from the City of Prince George boundary (Penn Road) to the intersection of Damms Road (start of Willow Cale Forest Service Road)
- #325 Blackwater Road
- #303 Isle Pierre Road
- #1009 Castle Road – from Sintich to 0.05km
- All feeder roads to the Cariboo Highway #97 South – from the District Highways South Boundary to the Willow Cale Forest Road
- #147 Cummings Road – from Old Cariboo Highway to Tabor Creek Road
- #152 Holmes Road – from Cariboo Highway #97 to the Old Cariboo Highway
- #127 Bendixon Road – from the Old Cariboo Highway to Pinko Road
- #140 Pooley Road – from Johnson Road to Bendixon Road
- #1046 Alpine Drive – from Tabor Creek Road to the Regional District's Transfer Station
- #131 Johnson Road – from Ellis Road to Evasko Road
- #123 Buckhorn Road
- #4062 Giscome Road – from the City of Prince George boundary to Highway #16 East
- All feeder roads to #4062 Giscome Road – South of Highway 16
- #385 Miworth Road
- All Ministry of Transportation and Infrastructure roads within the Miworth Area
- All feeder roads to the Yellowhead Highway #16 East – from the Upper Fraser Road to the Fort George Service Area 19 East Boundary (Crescent Spur) except those mentioned at 70% and 50%
- All feeder roads to the Cariboo Highway #97 South – from north of the Willow Cale Forest Service Road,
- All feeder roads to the Old Cariboo Highway
- All feeder roads to #325 Blackwater road – Except those mentioned at 70% and 50%

CATEGORY 3 – 70% of LEGAL AXLE LOADING only will be allowed on the following District feeder roads:

- #225 Chief Lake Road
- All feeder roads to Chief Lake Road – except those mentioned at 50%

- #250 Ness Lake Road
- All feeder roads to Ness Lake Road – except those mentioned at 50%
- #314 Goose Country Road
- #4098 Shelley Road – from 3km north of Highway #16 East to Shelley Townsite
- #458 Upper Fraser Road
- All feeder roads to the Upper Fraser Road
- #345 McBride Timber South Road
- #393 Norman Lake Road
- #310 Lower Mud River Road – from Yellowhead Highway 16 West to the Mud River bridge and from the Regional Dump to the end of road
- #322 Beaverley East Road – from Muralt to Blackwater Road
- #1009 Castle Road – from 0.05km to end of road
- All feeder roads to the Yellowhead Highway #16 West – from, but not including, Hiller Road to the Fort George District Service Area #19 west boundary (Bednesti Lake) except those mentioned at 100% and 50%
- All feeder roads to the John Hart Highway #97 North – from the City of Prince George north boundary to Edric Road

CATEGORY 4 – 50% of LEGAL AXLE LOADING only will be allowed on the following District feeder roads:

- #254 Lakeside Drive
- #256 Ness Lake North Road
- #226 Pilot Mountain Road and feeders
- #2345 Christopher Road
- #2348 Hobby Drive
- #260 North Kelly Road – from the City of Prince George boundary to the road end
- All Ministry of Transportation & Infrastructure roads in the North Kelly Subdivision
- All feeder roads to the Yellowhead Highway #16 East – from the City of Prince George boundary up to but not including Giscome Road
- All feeder roads to Shelley Road – except those mentioned at 100% and 70%
- All feeder roads in the Pineview/Ferndale Tabor Area – except those mentioned at 100% and 70%
- All feeder roads to the Yellowhead Highway #16 West – from the City of Prince George boundary up to and including Hiller Road and all roads within the Beaverley Subdivision
- #315 Bednesti Lake South Road
- #308 Upper Mud River Road
- #310 Lower Mud River Road – from the Mud River bridge north 2.8km to the Regional Dump
- #3005 Shad Road
- #3006 Simpson Road
- #3007 Westside Road
- #323 Muralt Road

DISTRICT FEEDER ROADS WITHIN ROBSON SERVICE AREA #20

(McBride, Valemount, Blue River)

CATEGORY 1 – UNRESTRICTED on the following District feeder roads:

- None

CATEGORY 2 – 100% of LEGAL AXLE LOADING only will be allowed on the following District feeder roads:

- #330 Gosnell Road
- #288 Murtle Lake Road
- Avola Frontage Roads
- Blue River Frontage Roads
- All feeder roads to Yellowhead Highway #16
- All feeder roads to Yellowhead Highway #5 – north of Albreda

CATEGORY 3 – 70% of LEGAL AXLE LOADING only will be allowed on the following District feeder roads:

- All other feeder roads to Yellowhead Highway #5, not mentioned at 100%

CATEGORY 4 – 50% of LEGAL AXLE LOADING only will be allowed on the following District feeder roads:

- None

DISTRICT FEEDER ROADS WITHIN NECHAKO SERVICE AREA #23

(Vanderhoof, Fraser Lake, Fort St. James)

CATEGORY 1 – UNRESTRICTED on the following District feeder roads:

- None

CATEGORY 2 – 100% of LEGAL AXLE LOADING only will be allowed on the following District feeder roads:

- #242 Garvie Road
- #4 Bearhead Road – from Highway 16 to #174 Keith Road
- #174 Keith Road
- #182 Loop Road
- #505 Northside Road
- #61 Larson Road
- #99 Erickson Road
- #109 Snell Road East – from #505 Northside Road to 0.15km
- #2 Kenney Dam Road
- #90 McNolty Road – to Sawmill
- #164 Willowvale Road – from Highway 16 to 0.1km
- #42 Francois Lake Road to 0.8km

- #210 Endako Mine Road
- #15 Chowsunket Road from Highway 16 to Fraser Lake Airport Road
- #530 Fraser Lake Airport Road from Chowsunket Road to the Fraser Lake Waste Transfer Facility
- #78 Necoslie Road – to the Regional Landfill Entrance
- #207 Tachie Road – from Hwy 27 to Northwest Logs Mill Entrance
- #436 Spencer Pit #2 Road
- #772 Dominion & 6th Road (in Endako)
- #495 Forestry Road

CATEGORY 3 – 70% of LEGAL AXLE LOADING only will be allowed on the following District feeder roads:

- All Roads except those listed at 100% and 50%
 - #117 Germansen Landing Road
 - #2 Kenney Dam Road from the Kluskus FSR to the Kenney Dam
- Note: ("Load Limits through I.R.'s 1, 3 & 4 as imposed by Supreme Court Injunction take precedent over any of aforementioned Ministry Load Restrictions")*

CATEGORY 4 – 50% of LEGAL AXLE LOADING only will be allowed on the following District feeder roads:

- #127 Sturgeon Point Road
- #163 Glenannen Road
- #12 Braeside Road from Pine Tree Drive Rd to the end of Braeside Rd
- #58 Jones Road
- #109 Snell Road – from #182 Loop Road to Highway 27
- #128 Sackner Road – from the District Municipal Boundary to the end of the road
- #378 East Bay Road
- #611 Gill Place
- #244 Guest Road
- #711 Hillcrest Way
- #8 Jardine Road
- #622 Jardine Loop
- #211 Lloyd Drive
- #804 Somerset Drive North
- #805 Somerset Drive South
- #6 Lund Road
- #379 Marsolais Drive
- #19 Meier Road
- #610 Meier Road East
- #609 Meier Road West
- #186 Shallow Bay Road
- #20 Sunny Slope Road
- #9 Tapping Road
- #96 Swanson Road
- #364 Aaron Road
- #365 Brent Road
- #723 Fowler Road

- #201 Beaumont Road
- #603 Velvet Road
- #241 Airport Road
- #23 Roberts Road
- #687 Hawk Road
- #325 Kenner Road
- All seal coated roads off #110 Sowchea Road
- #42 Francois Lake Road – from 0.8km to the end of the sealcoat
- All Seal Coated Roads in Fort Fraser
- All Seal Coated Roads in Endako

All term overload permits are invalid for the duration of these restrictions.
The applicable tolerances provided under 7.26(1) of the regulations pursuant to the Commercial Transportation Act shall apply.

Violators of the restrictions and regulations will be prosecuted.

For more information contact Shaun Holahan, District Operations Technicians at 250-565-4416

For further information visit the MoTI Load Restriction website under the Commercial Transportation Information link on www.drivebc.ca

Rick Blixrud
District Manager, Transportation
Fort George District

Dated at Prince George: May 20TH, 2010



Ministry of
Transportation
and Infrastructure

**Ministry of Transportation & Infrastructure
Fort George District**

(Maintenance Service Areas - #19 Prince George, #20 McBride, #23 Vanderhoof)

Public Notice #10

LOAD RESTRICTIONS

Pursuant to Section 66 of the Transportation Act and regulations within the Commercial Transport Act, notice is hereby given that restrictions will be imposed as follows;

Effective 12:01 A.M. MONDAY MAY 24th, 2010

TRUNK (NUMBERED) HIGHWAYS WITHIN THE FORT GEORGE DISTRICT

CATEGORY 1 – UNRESTRICTED on the following Trunk Highway within the Fort George District:

- Yellowhead Highway #5 – From the north boundary of the Thompson Highway District (at McMurphy, approx 172km north of Kamloops) to the Junction of Hwy 16)
- Yellowhead Highway #16 – From the City of Prince George's east boundary (0.75 km east of Foreman Road) to Fort George District's East Boundary (BC/Alberta border)
- Cariboo Highway #97 – From the City of Prince George's south boundary (Sintich Road) to the Fort George District's south boundary (Plett Road), at Stone Creek.
- Yellowhead Highway #16 – from the Fort George District's west boundary (at Priestly Hill) to the City of Prince George's west boundary (East Beaverley Road)

CATEGORY 2 – 100% LEGAL AXLE LOADING only will be on the following Trunk Highway within the Fort George District;

- John Hart Highway #97 – From the City of Prince George's north boundary (19.8 km from the Junction of Hwy 16 & 97) to the Fort George District's north boundary (100m north of Hwy 39 Junction)
- Route 39 – Mackenzie Connector Highway
- Route 27 – Vanderhoof to Stewart Lake Highway, from the Junction of Hwy 16 to Tachie Road at the Fort St. James north boundary.

DISTRICT FEEDER ROADS WITHIN FORT GEORGE SERVICE AREA #19
(Prince George, Bear Lake, Mackenzie)

CATEGORY 1 – UNRESTRICTED on the following District feeder roads:

- None

CATEGORY 2 – 100% of LEGAL AXLE LOADING only will be allowed on the following District feeder roads:

- #169 Old Cariboo Highway
- #4098 Shelley Road – from Yellowhead Highway #16 East north for 3km
- #157 Sintich Road – from Cariboo Highway #97 to Ellis Road
- #156 Ellis Road – from Sintich Road to Prince George Airport
- #1064 Willow Cale Road – from the City of Prince George boundary (Penn Road) to the intersection of Damms Road (start of Willow Cale Forest Service Road)
- #325 Blackwater Road
- #303 Isle Pierre Road
- #1009 Castle Road – from Sintich to 0.05km
- All feeder roads to the Cariboo Highway #97 South – from the District Highways South Boundary to the Willow Cale Forest Road
- #147 Cummings Road – from Old Cariboo Highway to Tabor Creek Road
- #152 Holmes Road – from Cariboo Highway #97 to the Old Cariboo Highway
- #127 Bendixon Road – from the Old Cariboo Highway to Pinko Road
- #140 Pooley Road – from Johnson Road to Bendixon Road
- #1046 Alpine Drive – from Tabor Creek Road to the Regional District's Transfer Station
- #131 Johnson Road – from Ellis Road to Evasko Road
- #123 Buckhorn Road
- #4062 Giscome Road – from the City of Prince George boundary to Highway #16 East
- All feeder roads to #4062 Giscome Road – South of Highway 16
- #385 Miworth Road
- All Ministry of Transportation and Infrastructure roads within the Miworth Area
- All feeder roads to the Yellowhead Highway #16 East – from the Upper Fraser Road to the Fort George Service Area 19 East Boundary (Crescent Spur) except those mentioned at 70% and 50%
- All feeder roads to the Cariboo Highway #97 South – from north of the Willow Cale Forest Service Road,
- All feeder roads to the Old Cariboo Highway
- All feeder roads to #325 Blackwater road – Except those mentioned at 70% and 50%

CATEGORY 3 – 70% of LEGAL AXLE LOADING only will be allowed on the following District feeder roads:

- #225 Chief Lake Road
- All feeder roads to Chief Lake Road – except those mentioned at 50%
- #250 Ness Lake Road

- All feeder roads to Ness Lake Road – except those mentioned at 50%
- #314 Goose Country Road
- #4098 Shelley Road – from 3km north of Highway #16 East to Shelley Townsite.
- #458 Upper Fraser Road
- All feeder roads to the Upper Fraser Road
- #345 McBride Timber South Road
- #393 Norman Lake Road
- #310 Lower Mud River Road – from Yellowhead Highway 16 West to the Mud River bridge and from the Regional Dump to the end of road
- #322 Beaverley East Road – from Muralt to Blackwater Road
- #1009 Castle Road – from 0.05km to end of road
- All feeder roads to the Yellowhead Highway #16 West – from, but not including, Hiller Road to the Fort George District Service Area #19 west boundary (Bednesti Lake) except those mentioned at 100% and 50%
- All feeder roads to the John Hart Highway #97 North – from the City of Prince George north boundary to Edric Road

CATEGORY 4 – 50% of LEGAL AXLE LOADING only will be allowed on the following District feeder roads:

- #254 Lakeside Drive
- #256 Ness Lake North Road
- #226 Pilot Mountain Road and feeders
- #2345 Christopher Road
- #2348 Hobby Drive
- #260 North Kelly Road – from the City of Prince George boundary to the road end
- All Ministry of Transportation & Infrastructure roads in the North Kelly Subdivision
- All feeder roads to the Yellowhead Highway #16 East – from the City of Prince George boundary up to but not including Giscome Road
- All feeder roads to Shelley Road – except those mentioned at 100% and 70%
- All feeder roads in the Pineview/Ferndale Tabor Area – except those mentioned at 100% and 70%
- All feeder roads to the Yellowhead Highway #16 West – from the City of Prince George boundary up to and including Hiller Road and all roads within the Beaverley Subdivision
- #315 Bednesti Lake South Road
- #308 Upper Mud River Road
- #310 Lower Mud River Road – from the Mud River bridge north 2.8km to the Regional Dump
- #3005 Shad Road
- #3006 Simpson Road
- #3007 Westside Road
- #323 Muralt Road

DISTRICT FEEDER ROADS WITHIN ROBSON SERVICE AREA #20

(McBride, Valemount, Blue River)

CATEGORY 1 – UNRESTRICTED on the following District feeder roads:

- None

CATEGORY 2 – 100% of LEGAL AXLE LOADING only will be allowed on the following District feeder roads:

- #330 Gosnell Road
- #288 Murtle Lake Road
- Avola Frontage Roads
- Blue River Frontage Roads
- All feeder roads to Yellowhead Highway #16
- All feeder roads to Yellowhead Highway #5 – north of Albreda

CATEGORY 3 – 70% of LEGAL AXLE LOADING only will be allowed on the following District feeder roads:

- All other feeder roads to Yellowhead Highway #5, not mentioned at 100%

CATEGORY 4 – 50% of LEGAL AXLE LOADING only will be allowed on the following District feeder roads:

- None

DISTRICT FEEDER ROADS WITHIN NECHAKO SERVICE AREA #23

(Vanderhoof, Fraser Lake, Fort St. James)

CATEGORY 1 – UNRESTRICTED on the following District feeder roads:

- None

CATEGORY 2 – 100% of LEGAL AXLE LOADING only will be allowed on the following District feeder roads:

- #242 Garvie Road
- #4 Bearhead Road – from Highway 16 to #174 Keith Road
- #174 Keith Road
- #182 Loop Road
- #505 Northside Road
- #61 Larson Road
- #99 Erickson Road
- #109 Snell Road East – from #505 Northside Road to 0.15km
- #2 Kenney Dam Road from Highway 16 to the Kluskus FSR *Note: ("Load Limits through I.R.'s 1, 3 & 4 as imposed by Supreme Court Injunction take precedent over any of aforementioned Ministry Load Restrictions")*
- #90 McNolty Road – to Sawmill

- #164 Willowvale Road – from Highway 16 to 0.1km
- #78 Necoslie Road – to the Regional Landfill Entrance
- #207 Tachie Road – from Hwy 27 to Northwest Logs Mill Entrance
- #436 Spencer Pit #2 Road
- **All roads in the Fraser Lake Area Lying west of the Nechako River Bridge on Highway 16 in Fort Fraser.**
- **All Seal Coated Roads in Fort Fraser**
- #10 Blackwater Road from Highway 16 to the Bobtail FSR
- #116 Mapes Road
- #17 Stump Road
- #102 Sob Lake Road
- #513 Quail Road
- #65 Sinkut Lake Road
- # 104 Lakes Road
- # 230 Carman Hill Road
- # 269 Enns Road
- #229 Macdonald Road
- #56 Striegler Road

CATEGORY 3 – 70% of LEGAL AXLE LOADING only will be allowed on the following District feeder roads:

- All Roads except those listed at 100% and 50%
- #117 Germansen Landing Road
- #2 Kenney Dam Road from the Kluskus FSR to the Kenney Dam
- #12 Braeside Road from Highway 27 to the end of Braeside Rd
- #127 Sturgeon Point Road
- #128 Sackner Road

CATEGORY 4 – 50% of LEGAL AXLE LOADING only will be allowed on the following District feeder roads:

- #58 Jones Road
- #109 Snell Road – from #182 Loop Road to Highway 27
- #378 East Bay Road
- #611 Gill Place
- #244 Guest Road
- #711 Hillcrest Way
- #8 Jardine Road
- #622 Jardine Loop
- #211 Lloyd Drive
- #804 Somerset Drive North
- #805 Somerset Drive South
- #6 Lund Road
- #379 Marsolais Drive
- #19 Meier Road
- #610 Meier Road East
- #609 Meier Road West
- #186 Shallow Bay Road

- #20 Sunny Slope Road
- #9 Tapping Road
- #96 Swanson Road
- #364 Aaron Road
- #365 Brent Road
- #723 Fowler Road
- #201 Beaumont Road
- #603 Velvet Road
- #241 Airport Road
- #23 Roberts Road
- #687 Hawk Road
- #325 Kenner Road
- All seal coated roads off #110 Sowchea Road

All term overload permits are invalid for the duration of these restrictions.
The applicable tolerances provided under 7.26(1) of the regulations pursuant to the Commercial Transportation Act shall apply.

Violators of the restrictions and regulations will be prosecuted.

For more information contact Shaun Holahan, District Operations Technicians at 250-565-4416

For further information visit the MoTI Load Restriction website under the Commercial Transportation Information link on www.drivebc.ca

Rick Blixrud
District Manager, Transportation
Fort George District

Dated at Prince George: May 21st, 2010



April 17, 2009

Yellowhead Road & Bridge, Fort George
Commercial Vehicle Safety & Enforcement
Weigh Scales – Prince George

Attention: Darhl Paley, CVSE Supervisor
Barry Dawson, CVIS Supervisor
Ken Rensby, GM, YRB

Re: Load Restriction Exemption

This letter is to advise that an exemption to the load restriction on Fort George District Road has been granted to agents acting for the Ministry of Transportation and Infrastructure in the Fort George District for the purpose of hauling equipment and materials required for flooding and protection of ministry assets, during freshet 2009. The exemption is in effect, Monday April 20, 2009 until further notice. The Ministry of Transportation and Infrastructure reserves the right to rescind this exemption at anytime if roads show signs of deterioration.

As a condition of approval, the hauling unit will be required to carry a copy of this letter in the event they are stopped by CVSE inspector.

If you have any questions or concerns, please contact Rick Blixrud, District Manager at (250) 565-6492.

Yours truly,

Rick Blixrud
District Manager, Transportation

RB\l

Cc Yellowhead Road and Bridge

**Ministry of
Transportation**

Fort George District
Vanderhoof Office

Mailing Address:
P.O Box 409
Vanderhoof, BC V0J 3A0
Telephone: (250) 567-6850
Facsimile: (250) 567-6303

Site Address:
189 East Stewart Street
Vanderhoof, BC V0J 3A0

Web Address: www.gov.bc.ca/tran TRA-2012-00208
Page 510



Province of British Columbia

MINISTRY OF TRANSPORTATION AND INFRASTRUCTURE

FORT GEORGE DISTRICT

SERVICE AREA 19

ADVANCE PUBLIC NOTICE

Pursuant to Section 66 of the "Transportation Act", notice is hereby given that load restrictions have or may be placed, on short notice in the near future, on all Highways in the following Ministry of Transportation and Infrastructure Service Area:

UPCOMING LOAD RESTRICTIONS within the Fort George Service Area,

Effective 12:00 am Pacific Time on January 25th, 2011

Restrictions may be imposed on select roads in the near future, as conditions warrant. The restrictions may limit vehicles to 100 percent, 70 percent or 50 percent of legal axle loading, as allowed under the regulations pursuant to the Commercial Transport Act.

Ministry Contact: Cathy Melenka, District Operations Tech. (250) 565-7014

Issued by: Ron Marshall, District Manager, Transportation, Fort George District

All overload permits on restricted routes are invalid for the duration of these restrictions. The applicable tolerances provided under 7.06(1) of the regulations pursuant to the Commercial Transport Act shall apply. Violators of the regulations and restrictions will be prosecuted. The public, and trucking and transportation companies should govern themselves accordingly.

Online at: <http://www.th.gov.bc.ca/bchighways/loadrestrictions/loadrestrictions.htm>



Province of British Columbia

MINISTRY OF TRANSPORTATION AND INFRASTRUCTURE

FORT GEORGE DISTRICT

FORT GEORGE - -SERVICE AREA #19

PUBLIC NOTICE # 1

Pursuant to Section 66 of the Transportation Act the following load restrictions will be imposed, on the following Provincial Highways and Roads until further notice:

LOAD RESTRICTIONS within the Fort George Service Area,

Effective 00:01 Pacific Daylight Time on 03/27/2011

All Provincial Numbered Routes, paved or gravel - 100% Legal Axle Loading except as listed below

#97, John Hart Highway from the City of Prince George's north Boundary (19.8km from the Junction of Hwy 16 & 97) to the Fort George District's north boundary (100m north of Hwy 39 Junction) -

UNRESTRICTED

#39, Mackenzie Connector Highway – UNRESTRICTED

Provincial Side Roads, paved or gravel - 100% Legal Axle Loading only will be allowed on the following

#169, Old Cariboo Highway

#4098, Shelley Road, from Yellowhead Highway #16East north for 3km

#157, Sintich Road, from Cariboo Highway #97 to Ellis Road

#156, Ellis Road, from Sintich Road to Prince George Airport

#1064, Willow Cale Road, from the City of Prince George boundary (Penn road) to the intersection of Damms Road (start of Willow Cale Forest Service Road)

#325, Blackwater Road

#303, Isle Pierre Road

#1009 Castle Road from Sintich to 0.05km

Provincial Side Roads, 70% Legal Axle Loading

SPECIAL NOTATION:

09:01 TO 23:00 daily, 70% LEGAL AXLE LOADING

23:01 TO 09:00 daily, 100% LEGAL AXLE LOADING

#250, Ness Lake Road

#225, Chief Lake Road

#248, Saxton Lake Road

#243, Isle Pierre – Reid Lake Road

#246, Isle Pierre North Connector Road

#226, Pilot Mountain Road

#4098, Shelly Road, from 3km north of Highway #16 East to Shelley Townsite

#458, Upper Fraser Road

All feeder roads to the Upper Fraser Road

BE ADVISED THAT FULL RESTRICTIONS MAY BE IMPLEMENTED ON THESE ROADS WITH LITTLE OR NO ADVANCE WARNING.

Provincial Side Roads, 70% Legal Axle Loading only will be allowed on the following:

#147 Cummings Road – from Old Cariboo Highway to Tabor Creek Road

#152 Holmes Road – from Cariboo Highway #97 to the Old Cariboo Highway

#127 Bendixon Road – from the Old Cariboo Highway to Pinko Road

3140 Pooley Road – from Johnson Road to Bendixon Road

#1046 Alpine Drive – from Tabor Creek Road to the Regional District's Transfer Station

#131 Johnson Road – from Ellid Road to Evasko Road

#123 Buckhorn Road

#4062 Giscome Road – from the City of Prince George Boundary to Highway #16

#385 Miworth Road – from the City of Prince George Boundary to Catherine Drive

#345 McBride Timber South Road

#393 Norman Lake Road

#310 Lower Mud River Road – from Yellowhead Highway 16 West to the Mud River Bridge and from the Regional Dump to the end of road

#322 Beaverley East Road – from Muralt to Blackwater Road

All feeder roads to the Cariboo Highway #97 South – from the District Highways South Boundary to the Willow Cate Forest Road

All feeder roads to the Yellowhead Highway #16 East – from the upper Fraser Road to the Fort George Service Area 19 East Boundary (Crescent Spur) except those mentioned at 100% and 50%

All feeder roads to the Yellowhead Highway #16 West – from, but not including, Hiller Road to the Fort George District Service Area #19 west boundary (Bednesti Lake) except those mentioned at 100% and 50%

Provincial Side Roads, 50% Legal Axle Loading only will be allowed on the following:

All feeder roads to the Cariboo Highway #97 South – from north of the Willow Cate Forest Service Road, except those mentioned at 70% and 100%

All feeder roads to the Old Cariboo Highway – except those mentioned at 70% and 100%

All feeder roads to the Yellowhead Highway #16 East - from the City of Prince George boundary up to but not including Giscome Road

All feeder roads to Shelley Road – except those mentioned at 70% and 100%

All feeder roads in the Pineview/Ferndale Tabor Area – except those mentioned at 70% and 100%

All feeder roads to the Yellowhead Highway #16 West – from the City of Prince George boundary up to and including Hiller Road and all roads within the Beaverley Subdivision

All Ministry of Transportation and Infrastructure roads within the Miworth Area – except those mentioned at 70%

#315 Bednesti Lake South Road

#308 Upper Mud River Road

All feeder roads to Blackwater Road

#310 Lower Mud River Road – from the Mud River bridge north 2.8km to the Regional Dump

#3005 Shad Road

#3006 Simpson Road

#3007 Westside Road

Ministry Contact: Cathy Melenka, District Operations Tech. (250) 565-7014

Issued by: Ron Marshall, District Manager, Transportation, Fort George District

All overload permits on restricted routes are invalid for the duration of these restrictions. The applicable tolerances provided under 7.26(1) of the regulations pursuant to the Commercial Transport Act shall apply. Violators of the regulations and restrictions will be prosecuted. The public, and trucking and transportation companies should govern themselves accordingly.

Online at: <http://www.th.gov.bc.ca/bchighways/loadrestrictions/loadrestrictions.htm>



Province of British Columbia

MINISTRY OF TRANSPORTATION AND INFRASTRUCTURE

FORT GEORGE DISTRICT

FORT GEORGE - -SERVICE AREA #19

PUBLIC NOTICE # 2

Pursuant to Section 66 of the Transportation Act the following load restrictions will be imposed, on the following Provincial Highways and Roads until further notice:

LOAD RESTRICTIONS within the Fort George Service Area,

Effective 00:01 Pacific Daylight Time on 04/02/2011

All Provincial Numbered Routes, paved or gravel - 100% Legal Axle Loading except as listed below

NONE

Provincial Side Roads, paved or gravel - 100% Legal Axle Loading only will be allowed on the following

#169, Old Cariboo Highway

#4098, Shelley Road - from Yellowhead Highway #16 East north for 3km

#157, Sintich Road - from Cariboo Highway #97 to Ellis Road

#156, Ellis Road - from Sintich Road to Prince George Airport

#1064, Willow Cale Road - from the City of Prince George boundary (Penn road) to the intersection of Damms Road (start of Willow Cale Forest Service Road)

#325, Blackwater Road

#303, Isle Pierre Road

#1009, Castle Road - from Sintich to 0.05km

Provincial Side Roads, 70% Legal Axle Loading only will be allowed on the following:

#225, Chief Lake Road

All feeder roads to Chief Lake Road – except those mentioned at 50%

#226, Pilot Mountain Road

#250, Ness Lake Road

All feeder roads to Ness Lake Road – except those mentioned at 50%

#248, Saxton Lake Road

#243, Isle Pierre – Reid Lake Road

#246, Isle Pierre North Connector Road

All feeder roads to the John Hart Highway #97 North – from the City of Prince George north boundary to Edric Road

#214, Goose Country Road

#147, Cummings Road – from Old Cariboo Highway to Tabor Creek Road

#152, Holmes Road – from Cariboo Highway #97 to the Old Cariboo Highway

#127, Bendixon Road – from the Old Cariboo Highway to Pinko Road

3140, Pooley Road – from Johnson Road to Bendixon Road

#1046, Alpine Drive – from Tabor Creek Road to the Regional District's Transfer Station

#131, Johnson Road – from Ellis Road to Evasko Road

#123, Buckhorn Road

#4062, Giscome Road – from the City of Prince George Boundary to Highway #16

#385, Miworth Road – from the City of Prince George Boundary to Catherine Drive

#345, McBride Timber South Road

#393, Norman Lake Road

#310, Lower Mud River Road – from Yellowhead Highway 16 West to the Mud River Bridge and from the Regional Dump to the end of road

#322, Beaverley East Road – from Muralt to Blackwater Road

#1009 Castle Road – from 0.05km to end of road

All feeder roads to the Cariboo Highway #97 South – from the District Highways South Boundary to the Willow Cane Forest Road

#4098, Shelley Road - from 3km north of Highway #16 East to Shelley Townsite

#458, Upper Fraser Road

All feeder roads to the Upper Fraser Road

All feeder roads to the Yellowhead Highway #16 East – from the upper Fraser Road to the Fort George Service Area 19 East Boundary (Crescent Spur) except those mentioned at 100% and 50%

All feeder roads to the Yellowhead Highway #16 West – from, but not including, Hiller Road to the Fort George District Service Area #19 west boundary (Bednesti Lake) except those mentioned at 100% and 50%

Provincial Side Roads, 50% Legal Axle Loading only will be allowed on the following:

#254, Lakeside Drive

#256, Ness Lake North Road

All feeders to Pilot Mountain Road

#2345, Christopher Road

#2348, Hobby Drive

#260, North Kelly Road – from the City of Prince George boundary to the road end

All Ministry of Transportation & Infrastructure roads in the North Kelly Subdivision

All feeder roads to the Cariboo Highway #97 South – from north of the Willow Cane Forest Service Road, except those mentioned at 70% and 100%

All feeder roads to the Old Cariboo Highway – except those mentioned at 70% and 100%

All feeder roads to the Yellowhead Highway #16 East - from the City of Prince George boundary up to but not including Giscome Road

All feeder roads to Shelley Road – except those mentioned at 70% and 100%

All feeder roads in the Pineview/Ferndale Tabor Area – except those mentioned at 70% and 100%

All feeder roads to the Yellowhead Highway #16 West – from the City of Prince George boundary up to and including Hiller Road and all roads within the Beaverley Subdivision

All Ministry of Transportation and Infrastructure roads within the Miworth Area – except those mentioned at 70%

#315, Bednesti Lake South Road

#308, Upper Mud River Road

All feeder roads to Blackwater Road

#310, Lower Mud River Road – from the Mud River bridge north 2.8km to the Regional Dump

#3005, Shad Road

#3006, Simpson Road

#3007, Westside Road

Ministry Contact: Cathy Melenka, District Operations Tech. (250) 565-7014

Issued by: Ron Marshall, District Manager, Transportation, Fort George District

All overload permits on restricted routes are invalid for the duration of these restrictions. The applicable tolerances provided under 7.26(1) of the regulations pursuant to the Commercial Transport Act shall apply. Violators of the regulations and restrictions will be prosecuted. The public, and trucking and transportation companies should govern themselves accordingly.

Online at: <http://www.th.gov.bc.ca/bchighways/loadrestrictions/loadrestrictions.htm>



Province of British Columbia

MINISTRY OF TRANSPORTATION AND INFRASTRUCTURE

FORT GEORGE DISTRICT

FORT GEORGE --SERVICE AREA #19

PUBLIC NOTICE # 3

Pursuant to Section 66 of the Transportation Act the following load restrictions will be imposed, on the following Provincial Highways and Roads until further notice:

LOAD RESTRICTIONS within the Fort George Service Area,

Effective 00:01 Pacific Daylight Time on 04/02/2011

All Provincial Numbered Routes, paved or gravel - 100% Legal Axle Loading except as listed below

NONE

Provincial Side Roads, paved or gravel - 100% Legal Axle Loading only will be allowed on the following

#169, Old Cariboo Highway

#4098, Shelley Road - from Yellowhead Highway #16 East north for 3km

#157, Sintich Road - from Cariboo Highway #97 to Ellis Road

#156, Ellis Road - from Sintich Road to Prince George Airport

#1064, Willow Cale Road - from the City of Prince George boundary (Penn road) to the intersection of Damms Road (start of Willow Cale Forest Service Road)

#325, Blackwater Road

#303, Isle Pierre Road

#1009, Castle Road - from Sintich to 0.05km

#111, Plett Road

Provincial Side Roads, 70% Legal Axle Loading only will be allowed on the following:

#225, Chief Lake Road

All feeder roads to Chief Lake Road – except those mentioned at 50%

#226, Pilot Mountain Road

#250, Ness Lake Road

All feeder roads to Ness Lake Road – except those mentioned at 50%

#248, Saxton Lake Road

#243, Isle Pierre – Reid Lake Road

#246, Isle Pierre North Connector Road

All feeder roads to the John Hart Highway #97 North – from the City of Prince George north boundary to Edric Road

#214, Goose Country Road

#147, Cummings Road – from Old Cariboo Highway to Tabor Creek Road

#152, Holmes Road – from Cariboo Highway #97 to the Old Cariboo Highway

#127, Bendixon Road – from the Old Cariboo Highway to Pinko Road

3140, Pooley Road – from Johnson Road to Bendixon Road

#1046, Alpine Drive – from Tabor Creek Road to the Regional District's Transfer Station

#131, Johnson Road – from Ellis Road to Evasko Road

#123, Buckhorn Road

#4062, Giscome Road – from the City of Prince George Boundary to Highway #16

#385, Miworth Road – from the City of Prince George Boundary to Catherine Drive

#345, McBride Timber South Road

#393, Norman Lake Road

#310, Lower Mud River Road – from Yellowhead Highway 16 West to the Mud River Bridge and from the Regional Dump to the end of road

#322, Beaverley East Road – from Muralt to Blackwater Road

#1009 Castle Road – from 0.05km to end of road

All feeder roads to the Cariboo Highway #97 South – from the District Highways South Boundary to the Willow Calf Forest Road

#4098, Shelley Road - from 3km north of Highway #16 East to Shelley Townsite

#458, Upper Fraser Road

All feeder roads to the Upper Fraser Road

All feeder roads to the Yellowhead Highway #16 East – from the upper Fraser Road to the Fort George Service Area 19 East Boundary (Crescent Spur) except those mentioned at 100% and 50%

All feeder roads to the Yellowhead Highway #16 West – from, but not including, Hiller Road to the Fort George District Service Area #19 west boundary (Bednesti Lake) except those mentioned at 100% and 50%

Provincial Side Roads, 50% Legal Axle Loading only will be allowed on the following:

#254, Lakeside Drive

#256, Ness Lake North Road

All feeders to Pilot Mountain Road

#2345, Christopher Road

#2348, Hobby Drive

#260, North Kelly Road – from the City of Prince George boundary to the road end

All Ministry of Transportation & Infrastructure roads in the North Kelly Subdivision
All feeder roads to the Cariboo Highway #97 South – from north of the Willow Cate Forest Service Road, except those mentioned at 70% and 100%
All feeder roads to the Old Cariboo Highway – except those mentioned at 70% and 100%
All feeder roads to the Yellowhead Highway #16 East - from the City of Prince George boundary up to but not including Giscome Road
All feeder roads to Shelley Road – except those mentioned at 70% and 100%
All feeder roads in the Pineview/Ferndale Tabor Area – except those mentioned at 70% and 100%
All feeder roads to the Yellowhead Highway #16 West – from the City of Prince George boundary up to and including Hiller Road and all roads within the Beaverley Subdivision
All Ministry of Transportation and Infrastructure roads within the Miworth Area – except those mentioned at 70%
#315, Bednesti Lake South Road
#308, Upper Mud River Road
All feeder roads to Blackwater Road
#310, Lower Mud River Road – from the Mud River bridge north 2.8km to the Regional Dump
#3005, Shad Road
#3006, Simpson Road
#3007, Westside Road

Ministry Contact: Cathy Melenka, District Operations Tech. (250) 565-7014

Issued by: Ron Marshall, District Manager, Transportation, Fort George District

All overload permits on restricted routes are invalid for the duration of these restrictions. The applicable tolerances provided under 7.26(1) of the regulations pursuant to the Commercial Transport Act shall apply. Violators of the regulations and restrictions will be prosecuted. The public, and trucking and transportation companies should govern themselves accordingly.

Online at: <http://www.th.gov.bc.ca/bchighways/loadrestrictions/loadrestrictions.htm>



Province of British Columbia

MINISTRY OF TRANSPORTATION AND INFRASTRUCTURE

FORT GEORGE DISTRICT

FORT GEORGE SERVICE AREA #19

PUBLIC NOTICE # 3 (Amendment #1)

Pursuant to Section 66 of the Transportation Act the following load restrictions will be imposed, on the following Provincial Highways and Roads until further notice:

LOAD RESTRICTIONS within the Fort George Service Area,

Effective April 7, 2011

100% Legal Axle Loading will be allowed from 7:00am to 9:00am only, on the following:

#1003, Cale Road

#3167, Mertton Road

#114, Red Rock West Road – from Mertton to Red Rock East Road

#115, Red Rock East Road – from Red Rock West Road to Highway 97

All other Restrictions apply as per PUBLIC NOTICE #3

Ministry Contact: Cathy Melenka, District Operations Tech. (250) 565-7014

Issued by: Ron Marshall, District Manager, Transportation, Fort George District

All overload permits on restricted routes are invalid for the duration of these restrictions. The applicable tolerances provided under 7.26(1) of the regulations pursuant to the Commercial Transport Act shall apply. Violators of the regulations and restrictions will be prosecuted. The public, and trucking and transportation companies should govern themselves accordingly.

Online at: <http://www.th.gov.bc.ca/bchighways/loadrestrictions/loadrestrictions.htm>



Province of British Columbia

MINISTRY OF TRANSPORTATION AND INFRASTRUCTURE

FORT GEORGE DISTRICT

FORT GEORGE - -SERVICE AREA #19

PUBLIC NOTICE # 4

Pursuant to Section 66 of the Transportation Act the following load restrictions will be imposed, on the following Provincial Highways and Roads until further notice:

LOAD RESTRICTIONS within the Fort George Service Area,

Effective 12:00 Pacific Daylight Time on 04/11/2011

All Provincial Numbered Routes, paved or gravel - 100% Legal Axle Loading except as listed below

NONE

Provincial Side Roads, paved or gravel - 100% Legal Axle Loading only will be allowed on the following

#169, Old Cariboo Highway

#4098, Shelley Road - from Yellowhead Highway #16 East north for 3km

#157, Sintich Road - from Cariboo Highway #97 to Ellis Road

#156, Ellis Road - from Sintich Road to Prince George Airport

#1064, Willow Cale Road - from the City of Prince George boundary (Penn road) to the intersection of Damms Road (start of Willow Cale Forest Service Road)

#325, Blackwater Road

#303, Isle Pierre Road

#1009, Castle Road - from Sintich to 0.05km

#111, Plett Road

Provincial Side Roads, 70% Legal Axle Loading only will be allowed on the following:

#225, Chief Lake Road

All feeder roads to Chief Lake Road – except those mentioned at 50%

#226, Pilot Mountain Road

#250, Ness Lake Road

All feeder roads to Ness Lake Road – except those mentioned at 50%

#248, Saxton Lake Road

#243, Isle Pierre – Reid Lake Road

#246, Isle Pierre North Connector Road

All feeder roads to the John Hart Highway #97 North – from the City of Prince George north boundary to Hwy 39 Junction

All roads in the Bear Lake Community

#214, Goose Country Road

#1013, Granby Road

All feeders to Granby Road

#147, Cummings Road – from Old Cariboo Highway to Tabor Creek Road

#152, Holmes Road – from Cariboo Highway #97 to the Old Cariboo Highway

#127, Bendixon Road – from the Old Cariboo Highway to Pinko Road

#140, Pooley Road – from Johnson Road to Bendixon Road

#1046, Alpine Drive – from Tabor Creek Road to the Regional District's Transfer Station

#131, Johnson Road – from Ellis Road to Evasko Road

#123, Buckhorn Road

#4062, Giscome Road – from the City of Prince George Boundary to Highway #16

#385, Miworth Road – from the City of Prince George Boundary to Catherine Drive

#345, McBride Timber South Road

#393, Norman Lake Road

#310, Lower Mud River Road – from Yellowhead Highway 16 West to the Mud River Bridge and from the Regional Dump to the end of road

#322, Beaverley East Road – from Muralt to Blackwater Road

#1009 Castle Road – from 0.05km to end of road

All feeder roads to the Cariboo Highway #97 South – from the District Highways South Boundary to the Willow Cate Forest Road

#4098, Shelley Road - from 3km north of Highway #16 East to Shelley Townsite

#458, Upper Fraser Road

All feeder roads to the Upper Fraser Road

All feeder roads to the Yellowhead Highway #16 East – from the upper Fraser Road to the Fort George Service Area 19 East Boundary (Crescent Spur) except those mentioned at 100% and 50%

All feeder roads to the Yellowhead Highway #16 West – from, but not including, Hiller Road to the Fort George District Service Area #19 west boundary (Bednesti Lake) except those mentioned at 100% and 50%

Provincial Side Roads, 50% Legal Axle Loading only will be allowed on the following:

#254, Lakeside Drive

#256, Ness Lake North Road

All feeders to Pilot Mountain Road

#2345, Christopher Road

#2348, Hobby Drive

#260, North Kelly Road – from the City of Prince George boundary to the road end

All Ministry of Transportation & Infrastructure roads in the North Kelly Subdivision

All feeders to Salmon Valley Road

All feeder roads to the Cariboo Highway #97 South – from north of the Willow Cane Forest Service Road, except those mentioned at 70% and 100%

All feeder roads to the Old Cariboo Highway – except those mentioned at 70% and 100%

All feeder roads to the Yellowhead Highway #16 East - from the City of Prince George boundary up to but not including Giscome Road

All feeder roads to Shelley Road – except those mentioned at 70% and 100%

All feeder roads in the Pineview/Ferndale Tabor Area – except those mentioned at 70% and 100%

All feeder roads to the Yellowhead Highway #16 West – from the City of Prince George boundary up to and including Hiller Road and all roads within the Beaverley Subdivision

All Ministry of Transportation and Infrastructure roads within the Miworth Area – except those mentioned at 70%

#315, Bednesti Lake South Road

#308, Upper Mud River Road

All feeder roads to Blackwater Road

#310, Lower Mud River Road – from the Mud River bridge north 2.8km to the Regional Dump

#3005, Shad Road

#3006, Simpson Road

#3007, Westside Road

Ministry Contact: Cathy Melenka, District Operations Tech. (250) 565-7014

Issued by: Ron Marshall, District Manager, Transportation, Fort George District

All overload permits on restricted routes are invalid for the duration of these restrictions. The applicable tolerances provided under 7.26(1) of the regulations pursuant to the Commercial Transport Act shall apply. Violators of the regulations and restrictions will be prosecuted. The public, and trucking and transportation companies should govern themselves accordingly.

Online at: <http://www.th.gov.bc.ca/bchighways/loadrestrictions/loadrestrictions.htm>



Province of British Columbia

MINISTRY OF TRANSPORTATION AND INFRASTRUCTURE

FORT GEORGE DISTRICT

FORT GEORGE SERVICE AREA #19

PUBLIC NOTICE # 4 (Amendment #1)

Pursuant to Section 66 of the Transportation Act the following load restrictions will be imposed, on the following Provincial Highways and Roads until further notice:

LOAD RESTRICTIONS within the Fort George Service Area,

Effective Monday May 9, 2011 from 6:00 am to 12:00 pm only

All Provincial Numbered Routes, paved or gravel - 100% legal Axle Loading except as listed below

#16, Yellowhead Highway from the City of Prince George's east boundary(0.75 km east of Foreman Road) to Loos Road - UNRESTRICTED

All other Restrictions apply as per PUBLIC NOTICE #4

Ministry Contact: Cathy Melenka, District Operations Tech. (250) 565-7014

Issued by: Ron Marshall, District Manager, Transportation, Fort George District

All overload permits on restricted routes are invalid for the duration of these restrictions. The applicable tolerances provided under 7.26(1) of the regulations pursuant to the Commercial Transport Act shall apply. Violators of the regulations and restrictions will be prosecuted. The public, and trucking and transportation companies should govern themselves accordingly.

Online at: <http://www.th.gov.bc.ca/bchighways/loadrestrictions/loadrestrictions.htm>



Province of British Columbia

MINISTRY OF TRANSPORTATION AND INFRASTRUCTURE

FORT GEORGE DISTRICT

FORT GEORGE - SERVICE AREA #19

PUBLIC NOTICE # 5

Pursuant to Section 66 of the Transportation Act the following load restrictions will be imposed, on the following Provincial Highways and Roads until further notice:

LOAD RESTRICTIONS within the Fort George Service Area,

Effective 8:00am Pacific Daylight Time on 05/20/2011

All Provincial Numbered Routes, paved or gravel - 100% Legal Axle Loading except as listed below

NONE

Provincial Side Roads, paved or gravel - 100% Legal Axle Loading only will be allowed on the following

#169, Old Cariboo Highway

#4098, Shelley Road - from Yellowhead Highway #16 East north for 3km

#157, Sintich Road - from Cariboo Highway #97 to Ellis Road

#156, Ellis Road - from Sintich Road to Prince George Airport

#1064, Willow Cale Road - from the City of Prince George boundary (Penn road) to the intersection of Damms Road (start of Willow Cale Forest Service Road)

#325, Blackwater Road

#303, Isle Pierre Road

#1009, Castle Road - from Sintich to 0.05km

#111, Plett Road

Provincial Side Roads, 70% Legal Axle Loading only will be allowed on the following:

#225, Chief Lake Road

All feeder roads to Chief Lake Road – except those mentioned at 50%

#226, Pilot Mountain Road

#250, Ness Lake Road

All feeder roads to Ness Lake Road – except those mentioned at 50%

#248, Saxton Lake Road

#243, Isle Pierre – Reid Lake Road

#246, Isle Pierre North Connector Road

All feeder roads to the John Hart Highway #97 North – from the City of Prince George north boundary to Hwy 39 Junction

#2345, Christopher Road

#2348, Hobby Drive

All roads in the Bear Lake Community

#214, Goose Country Road

#1013, Granby Road

All feeders to Granby Road

#147, Cummings Road – from Old Cariboo Highway to Tabor Creek Road

#152, Holmes Road – from Cariboo Highway #97 to the Old Cariboo Highway

#127, Bendixon Road – from the Old Cariboo Highway to Pinko Road

3140, Pooley Road – from Johnson Road to Bendixon Road

#1046, Alpine Drive – from Tabor Creek Road to the Regional District's Transfer Station

#131, Johnson Road – from Ellis Road to Evasko Road

#123, Buckhorn Road

#4062, Giscome Road – from the City of Prince George Boundary to Highway #16

#385, Miworth Road – from the City of Prince George Boundary to Catherine Drive

#345, McBride Timber South Road

#393, Norman Lake Road

#310, Lower Mud River Road – from Yellowhead Highway 16 West to the Mud River Bridge and from the Regional Dump to the end of road

#322, Beaverley East Road – from Muralt to Blackwater Road

#1009 Castle Road – from 0.05km to end of road

All feeder roads to the Cariboo Highway #97 South – from the District Highways South Boundary to the Willow Cate Forest Road

#4098, Shelley Road - from 3km north of Highway #16 East to Shelley Townsite

#458, Upper Fraser Road

All feeder roads to the Upper Fraser Road

All feeder roads to the Yellowhead Highway #16 East – from the upper Fraser Road to the Fort George Service Area 19 East Boundary (Crescent Spur) except those mentioned at 100% and 50%

All feeder roads to the Yellowhead Highway #16 West – from, but not including, Hiller Road to the Fort George District Service Area #19 west boundary (Bednesti Lake) except those mentioned at 100% and 50%

Provincial Side Roads, 50% Legal Axle Loading only will be allowed on the following:

#254, Lakeside Drive

#256, Ness Lake North Road

All feeders to Pilot Mountain Road

#260, North Kelly Road – from the City of Prince George boundary to the road end

All Ministry of Transportation & Infrastructure roads in the North Kelly Subdivision

All feeders to Salmon Valley Road

All feeder roads to the Cariboo Highway #97 South – from north of the Willow Cane Forest Service Road, except those mentioned at 70% and 100%

All feeder roads to the Old Cariboo Highway – except those mentioned at 70% and 100%

All feeder roads to the Yellowhead Highway #16 East - from the City of Prince George boundary up to but not including Giscome Road

All feeder roads to Shelley Road – except those mentioned at 70% and 100%

All feeder roads in the Pineview/Ferndale Tabor Area – except those mentioned at 70% and 100%

All feeder roads to the Yellowhead Highway #16 West – from the City of Prince George boundary up to and including Hiller Road and all roads within the Beaverley Subdivision

All Ministry of Transportation and Infrastructure roads within the Miworth Area – except those mentioned at 70%

#315, Bednesti Lake South Road

#308, Upper Mud River Road

All feeder roads to Blackwater Road

#310, Lower Mud River Road – from the Mud River bridge north 2.8km to the Regional Dump

#3005, Shad Road

#3006, Simpson Road

#3007, Westside Road

Ministry Contact: Cathy Melenka, District Operations Tech. (250) 565-7014

Issued by: Ron Marshall, District Manager, Transportation, Fort George District

All overload permits on restricted routes are invalid for the duration of these restrictions. The applicable tolerances provided under 7.26(1) of the regulations pursuant to the Commercial Transport Act shall apply. Violators of the regulations and restrictions will be prosecuted. The public, and trucking and transportation companies should govern themselves accordingly.

Online at: <http://www.th.gov.bc.ca/bchighways/loadrestrictions/loadrestrictions.htm>



Province of British Columbia

MINISTRY OF TRANSPORTATION AND INFRASTRUCTURE

FORT GEORGE DISTRICT

FORT GEORGE SERVICE AREA #19

PUBLIC NOTICE # 5 (Amendment #1)

Pursuant to Section 66 of the Transportation Act the following load restrictions will be imposed, on the following Provincial Highways and Roads until further notice:

LOAD RESTRICTIONS within the Fort George Service Area,

Effective **Tuesday May 24, 2011** from 9:00 am to 1:00 pm only

All Provincial Numbered Routes, paved or gravel - 100% legal Axle Loading except as listed below

#16, Yellowhead Highway from the City of Prince George's east boundary(0.75 km east of Foreman Road) to Loos Road - UNRESTRICTED

All other Restrictions apply as per PUBLIC NOTICE #5

Ministry Contact: Cathy Melenka, District Operations Tech. (250) 565-7014

Issued by: Ron Marshall, District Manager, Transportation, Fort George District

All overload permits on restricted routes are invalid for the duration of these restrictions. The applicable tolerances provided under 7.26(1) of the regulations pursuant to the Commercial Transport Act shall apply. Violators of the regulations and restrictions will be prosecuted. The public, and trucking and transportation companies should govern themselves accordingly.

Online at: <http://www.th.gov.bc.ca/bchighways/loadrestrictions/loadrestrictions.htm>



Province of British Columbia

MINISTRY OF TRANSPORTATION AND INFRASTRUCTURE

FORT GEORGE DISTRICT

FORT GEORGE - SERVICE AREA #19

PUBLIC NOTICE # 6

Pursuant to Section 66 of the Transportation Act the following load restrictions will be imposed, on the following Provincial Highways and Roads until further notice:

LOAD RESTRICTIONS within the Fort George Service Area,

Effective 05:00 Pacific Daylight Time on Thursday 06/02/2011

All Provincial Numbered Routes, paved or gravel - 100% Legal Axle Loading except as listed below

#97, Cariboo Highway – from the City of Prince George south boundary (Sintich Road) to the Fort George's south boundary (Plett Rd) at Stone Creek - UNRESTRICTED

Provincial Side Roads, paved or gravel - 100% Legal Axle Loading only will be allowed on the following

#169, Old Cariboo Highway

#4098, Shelley Road - from Yellowhead Highway #16 East north for 3km

#157, Sintich Road - from Cariboo Highway #97 to Ellis Road

#156, Ellis Road - from Sintich Road to Prince George Airport

#1064, Willow Cale Road - from the City of Prince George boundary (Penn road) to the intersection of Damms Road (start of Willow Cale Forest Service Road)

#325, Blackwater Road

#303, Isle Pierre Road

#1009, Castle Road - from Sintich to 0.05km

#111, Plett Road

#114, Red Rock West Road

#115, Red Rock East Road

#3167, Mertton Road

Provincial Side Roads, 70% Legal Axle Loading only will be allowed on the following:

#225, Chief Lake Road

All feeder roads to Chief Lake Road – except those mentioned at 50%

#226, Pilot Mountain Road

#250, Ness Lake Road

All feeder roads to Ness Lake Road – except those mentioned at 50%

#248, Saxton Lake Road

#243, Isle Pierre – Reid Lake Road

#246, Isle Pierre North Connector Road

All feeder roads to the John Hart Highway #97 North – from the City of Prince George north boundary to Hwy 39 Junction

#2345, Christopher Road

#2348, Hobby Drive

All roads in the Bear Lake Community

#214, Goose Country Road

#1013, Granby Road

All feeders to Granby Road

#147, Cummings Road – from Old Cariboo Highway to Tabor Creek Road

#152, Holmes Road – from Cariboo Highway #97 to the Old Cariboo Highway

#127, Bendixon Road – from the Old Cariboo Highway to Pinko Road

3140, Pooley Road – from Johnson Road to Bendixon Road

#1046, Alpine Drive – from Tabor Creek Road to the Regional District's Transfer Station

#131, Johnson Road – from Ellis Road to Evasko Road

#123, Buckhorn Road

#4062, Giscome Road – from the City of Prince George Boundary to Highway #16

#385, Miworth Road – from the City of Prince George Boundary to Catherine Drive

#345, McBride Timber South Road

#393, Norman Lake Road

#310, Lower Mud River Road – from Yellowhead Highway 16 West to the Mud River Bridge and from the Regional Dump to the end of road

#322, Beaverley East Road – from Muralt to Blackwater Road

#1009 Castle Road – from 0.05km to end of road

All feeder roads to the Cariboo Highway #97 South – from the District Highways South Boundary to the Willow Cae Forest Road

#4098, Shelley Road - from 3km north of Highway #16 East to Shelley Townsite

#458, Upper Fraser Road

All feeder roads to the Upper Fraser Road

All feeder roads to the Yellowhead Highway #16 East – from the upper Fraser Road to the Fort George Service Area 19 East Boundary (Crescent Spur) except those mentioned at 100% and 50%

All feeder roads to the Yellowhead Highway #16 West – from, but not including, Hiller Road to the Fort George District Service Area #19 west boundary (Bednesti Lake) except those mentioned at 100% and 50%

Provincial Side Roads, 50% Legal Axle Loading only will be allowed on the following:

#254, Lakeside Drive

#256, Ness Lake North Road

All feeders to Pilot Mountain Road

#260, North Kelly Road – from the City of Prince George boundary to the road end

All Ministry of Transportation & Infrastructure roads in the North Kelly Subdivision

All feeders to Salmon Valley Road

All feeder roads to the Cariboo Highway #97 South – from north of the Willow Cate Forest Service Road, except those mentioned at 70% and 100%

All feeder roads to the Old Cariboo Highway – except those mentioned at 70% and 100%

All feeder roads to the Yellowhead Highway #16 East – from the City of Prince George boundary up to but not including Giscome Road

All feeder roads to Shelley Road – except those mentioned at 70% and 100%

All feeder roads in the Pineview/Ferndale Tabor Area – except those mentioned at 70% and 100%

All feeder roads to the Yellowhead Highway #16 West – from the City of Prince George boundary up to and including Hiller Road and all roads within the Beaverley Subdivision

All Ministry of Transportation and Infrastructure roads within the Miworth Area – except those mentioned at 70%

#315, Bednesti Lake South Road

#308, Upper Mud River Road

All feeder roads to Blackwater Road

#310, Lower Mud River Road – from the Mud River bridge north 2.8km to the Regional Dump

#3005, Shad Road

#3006, Simpson Road

#3007, Westside Road

Ministry Contact: Cathy Melenka, District Operations Tech. (250) 565-7014

Issued by: Ron Marshall, District Manager, Transportation, Fort George District

All overload permits on restricted routes are invalid for the duration of these restrictions. The applicable tolerances provided under 7.26(1) of the regulations pursuant to the Commercial Transport Act shall apply. Violators of the regulations and restrictions will be prosecuted. The public, and trucking and transportation companies should govern themselves accordingly.

Online at: <http://www.th.gov.bc.ca/bchighways/loadrestrictions/loadrestrictions.htm>



Province of British Columbia

MINISTRY OF TRANSPORTATION AND INFRASTRUCTURE

FORT GEORGE DISTRICT

FORT GEORGE SERVICE AREA #19

PUBLIC NOTICE # 6 (Amendment #1)

Pursuant to Section 66 of the Transportation Act the following load restrictions will be imposed, on the following Provincial Highways and Roads until further notice:

LOAD RESTRICTIONS within the Fort George Service Area,

Effective **Friday May 27, 2011** from 12:01 am to 8:00 am only

Provincial Side Roads, 70% legal Axel Loading except as listed below

#114, Red Rock West Road – UNRESTRICTED

#3167, Mertton Road - UNRESTRICTED

All other Restrictions apply as per PUBLIC NOTICE #6

Ministry Contact: Cathy Melenka, District Operations Tech. (250) 565-7014

Issued by: Ron Marshall, District Manager, Transportation, Fort George District

All overload permits on restricted routes are invalid for the duration of these restrictions. The applicable tolerances provided under 7.26(1) of the regulations pursuant to the Commercial Transport Act shall apply. Violators of the regulations and restrictions will be prosecuted. The public, and trucking and transportation companies should govern themselves accordingly.

Online at: <http://www.th.gov.bc.ca/bchighways/loadrestrictions/loadrestrictions.htm>



Province of British Columbia

MINISTRY OF TRANSPORTATION AND INFRASTRUCTURE

FORT GEORGE DISTRICT

FORT GEORGE - SERVICE AREA #19

PUBLIC NOTICE # 7

Pursuant to Section 66 of the Transportation Act the following load restrictions will be imposed, on the following Provincial Highways and Roads until further notice:

LOAD RESTRICTIONS within the Fort George Service Area,

Effective 12:01 Pacific Daylight Time on Thursday 03/06/2011

All Provincial Numbered Routes, paved or gravel - 100% Legal Axle Loading except as listed below

#97, Cariboo Highway – from the City of Prince George south boundary (Sintich Road) to the Fort George's south boundary (Plett Rd) at Stone Creek – UNRESTRICTED

#16, Yellowhead Highway – from the Fort George District west Boundary (at Bednesti) to Fort George District east Boundary (at Crescent Spur) – UNRESTRICTED

Provincial Side Roads, paved or gravel - 100% Legal Axle Loading only will be allowed on the following

#169, Old Cariboo Highway

#4098, Shelley Road - from Yellowhead Highway #16 East north for 3km

#157, Sintich Road - from Cariboo Highway #97 to Ellis Road

#156, Ellis Road - from Sintich Road to Prince George Airport

#1064, Willow Cale Road - from the City of Prince George boundary (Penn road) to the intersection of Damms Road (start of Willow Cale Forest Service Road)

#325, Blackwater Road

#303, Isle Pierre Road

#1009, Castle Road - from Sintich to 0.05km

#111, Plett Road

#114, Red Rock West Road

#115, Red Rock East Road

#3167, Mertton Road

Provincial Side Roads, 70% Legal Axle Loading only will be allowed on the following:

#225, Chief Lake Road

All feeder roads to Chief Lake Road – except those mentioned at 50%

#226, Pilot Mountain Road

#250, Ness Lake Road

All feeder roads to Ness Lake Road – except those mentioned at 50%

#248, Saxton Lake Road

#243, Isle Pierre – Reid Lake Road

#246, Isle Pierre North Connector Road

All feeder roads to the John Hart Highway #97 North – from the City of Prince George north boundary to Hwy 39 Junction

#2345, Christopher Road

#2348, Hobby Drive

All roads in the Bear Lake Community

#214, Goose Country Road

#1013, Granby Road

All feeders to Granby Road

#147, Cummings Road – from Old Cariboo Highway to Tabor Creek Road

#152, Holmes Road – from Cariboo Highway #97 to the Old Cariboo Highway

#127, Bendixon Road – from the Old Cariboo Highway to Pinko Road

3140, Pooley Road – from Johnson Road to Bendixon Road

#1046, Alpine Drive – from Tabor Creek Road to the Regional District's Transfer Station

#131, Johnson Road – from Ellis Road to Evasko Road

#123, Buckhorn Road

#4062, Giscome Road – from the City of Prince George Boundary to Highway #16

#385, Miworth Road – from the City of Prince George Boundary to Catherine Drive

#345, McBride Timber South Road

#393, Norman Lake Road

#310, Lower Mud River Road – from Yellowhead Highway 16 West to the Mud River Bridge and from the Regional Dump to the end of road

#322, Beaverley East Road – from Muralt to Blackwater Road

#1009 Castle Road – from 0.05km to end of road

All feeder roads to the Cariboo Highway #97 South – from the District Highways South Boundary to the Willow Cate Forest Road

#4098, Shelley Road - from 3km north of Highway #16 East to Shelley Townsite

#458, Upper Fraser Road

All feeder roads to the Upper Fraser Road

All feeder roads to the Yellowhead Highway #16 East – from the upper Fraser Road to the Fort George Service Area 19 East Boundary (Crescent Spur) except those mentioned at 100% and 50%

All feeder roads to the Yellowhead Highway #16 West – from, but not including, Hiller Road to the Fort George District Service Area #19 west boundary (Bednesti Lake) except those mentioned at 100% and 50%

Provincial Side Roads, 50% Legal Axle Loading only will be allowed on the following:

#254, Lakeside Drive

#256, Ness Lake North Road

All feeders to Pilot Mountain Road

#260, North Kelly Road – from the City of Prince George boundary to the road end

All Ministry of Transportation & Infrastructure roads in the North Kelly Subdivision

All feeders to Salmon Valley Road

All feeder roads to the Cariboo Highway #97 South – from north of the Willow Cate Forest Service Road, except those mentioned at 70% and 100%

All feeder roads to the Old Cariboo Highway – except those mentioned at 70% and 100%

All feeder roads to the Yellowhead Highway #16 East - from the City of Prince George boundary up to but not including Giscome Road

All feeder roads to Shelley Road – except those mentioned at 70% and 100%

All feeder roads in the Pineview/Ferndale Tabor Area – except those mentioned at 70% and 100%

All feeder roads to the Yellowhead Highway #16 West – from the City of Prince George boundary up to and including Hiller Road and all roads within the Beaverley Subdivision

All Ministry of Transportation and Infrastructure roads within the Miworth Area – except those mentioned at 70%

#315, Bednesti Lake South Road

#308, Upper Mud River Road

All feeder roads to Blackwater Road

#310, Lower Mud River Road – from the Mud River bridge north 2.8km to the Regional Dump

#3005, Shad Road

#3006, Simpson Road

#3007, Westside Road

Ministry Contact: Cathy Melenka, District Operations Tech. (250) 565-7014

Issued by: Ron Marshall, District Manager, Transportation, Fort George District

All overload permits on restricted routes are invalid for the duration of these restrictions. The applicable tolerances provided under 7.26(1) of the regulations pursuant to the Commercial Transport Act shall apply. Violators of the regulations and restrictions will be prosecuted. The public, and trucking and transportation companies should govern themselves accordingly.

Online at: <http://www.th.gov.bc.ca/bchighways/loadrestrictions/loadrestrictions.htm>



Province of British Columbia

MINISTRY OF TRANSPORTATION AND INFRASTRUCTURE

FORT GEORGE DISTRICT

FORT GEORGE SERVICE AREA #19

PUBLIC NOTICE # 7 (Amendment #1)

Pursuant to Section 66 of the Transportation Act the following load restrictions will be imposed, on the following Provincial Highways and Roads until further notice:

LOAD RESTRICTIONS within the Fort George Service Area,

Effective **Wednesday June 8, 2011** from 7:00 am to 5:00 pm only

Provincial Side Roads, 70% legal Axel Loading except as listed below

#393, Norman Lake Road – from Highway 16 for 1.5 Kms – UNRESTRICTED

All other Restrictions apply as per PUBLIC NOTICE #7

Ministry Contact: Cathy Melenka, District Operations Tech. (250) 565-7014

Issued by: Ron Marshall, District Manager, Transportation, Fort George District

All overload permits on restricted routes are invalid for the duration of these restrictions. The applicable tolerances provided under 7.26(1) of the regulations pursuant to the Commercial Transport Act shall apply. Violators of the regulations and restrictions will be prosecuted. The public, and trucking and transportation companies should govern themselves accordingly.

Online at: <http://www.th.gov.bc.ca/bchighways/loadrestrictions/loadrestrictions.htm>



Province of British Columbia

MINISTRY OF TRANSPORTATION AND INFRASTRUCTURE

FORT GEORGE DISTRICT

FORT GEORGE - SERVICE AREA #19

PUBLIC NOTICE # 8

Pursuant to Section 66 of the Transportation Act the following load restrictions will be imposed, on the following Provincial Highways and Roads until further notice:

LOAD RESTRICTIONS within the Fort George Service Area,

Effective 12:01 Pacific Daylight Time on Thursday 06/09/2011

All Provincial Numbered Routes, paved or gravel - 100% Legal Axle Loading except as listed below

#97, Cariboo Highway – from the City of Prince George south boundary (Sintich Road) to the Fort George's south boundary (Plett Rd) at Stone Creek – UNRESTRICTED

#16, Yellowhead Highway – from the Fort George District west Boundary (at Bednesti) to Fort George District east Boundary (at Crescent Spur) – UNRESTRICTED

All Provincial Side Roads, paved or gravel - UNRESTRICTED except as listed below

Provincial Side Roads, paved or gravel - 100% Legal Axle Loading only will be allowed on the following

#4098, Shelley Road - from Yellowhead Highway #16 East north for 3km

#303, Isle Pierre Road

Provincial Side Roads, 70% Legal Axle Loading only will be allowed on the following:

#225, Chief Lake Road

All feeder roads to Chief Lake Road – except those mentioned at 50%

#226, Pilot Mountain Road

#250, Ness Lake Road

All feeder roads to Ness Lake Road – except those mentioned at 50%

#248, Saxton Lake Road

#243, Isle Pierre – Reid Lake Road
 #246, Isle Pierre North Connector Road
 All feeder roads to the John Hart Highway #97 North – from the City of Prince George north boundary to Hwy 39 Junction
 #2345, Christopher Road
 #2348, Hobby Drive
 All roads in the Bear Lake Community
 #214, Goose Country Road
 #345, McBride Timber South Road
 #393, Norman Lake Road
 #310, Lower Mud River Road – from Yellowhead Highway 16 West to the Mud River Bridge and from the Regional Dump to the end of road
 #322, Beaverley East Road – from Muralt to Blackwater Road
 #4098, Shelley Road - from 3km north of Highway #16 East to Shelley Townsite
 #458, Upper Fraser Road
 All feeder roads to the Upper Fraser Road
 All feeder roads to the Yellowhead Highway #16 West – from, but not including, Hiller Road to the Fort George District Service Area #19 west boundary (Bednesti Lake) except those mentioned at 100% and 50%

Provincial Side Roads, 50% Legal Axle Loading only will be allowed on the following:

#254, Lakeside Drive
 #256, Ness Lake North Road
 All feeders to Pilot Mountain Road
 #260, North Kelly Road – from the City of Prince George boundary to the road end
 All Ministry of Transportation & Infrastructure roads in the North Kelly Subdivision
 All feeders to Salmon Valley Road
All feeder roads on the north side of Yellowhead Highway #16 East - from the City of Prince George boundary up to but not including Upper Fraser Road Road
 All feeder roads to Shelley Road – except those mentioned at 70% and 100%
 All feeder roads in the Ferndale Area – except those mentioned at 70% and 100%
All feeder roads to the Yellowhead Highway #16 West – from but not including Blackwater Road up to and including Hiller Road and all roads within the Beaverley Subdivision
 #315, Bednesti Lake South Road
 #308, Upper Mud River Road
All feeder roads to Blackwater Road, except Muralt and Beaverly East Roads
 #310, Lower Mud River Road – from the Mud River bridge north 2.8km to the Regional Dump
 #3005, Shad Road
 #3006, Simpson Road
 #3007, Westside Road

Ministry Contact: Cathy Melenka, District Operations Tech. (250) 565-7014

Issued by: Ron Marshall, District Manager, Transportation, Fort George District

All overload permits on restricted routes are invalid for the duration of these restrictions. The applicable tolerances provided under 7.26(1) of the regulations pursuant to the Commercial Transport Act shall apply. Violators of the regulations and restrictions will be prosecuted. The public, and trucking and transportation companies should govern themselves accordingly.

Online at: <http://www.th.gov.bc.ca/bchighways/loadrestrictions/loadrestrictions.htm>



Province of British Columbia

MINISTRY OF TRANSPORTATION AND INFRASTRUCTURE

FORT GEORGE DISTRICT

FORT GEORGE - SERVICE AREA #19

PUBLIC NOTICE # 9

Pursuant to Section 66 of the Transportation Act the following load restrictions will be imposed, on the following Provincial Highways and Roads until further notice:

LOAD RESTRICTIONS within the Fort George Service Area,

Effective 12:01 Pacific Daylight Time on 14/06/2011

All Provincial Numbered Routes, paved or gravel - UNRESTRICTED

#97, Cariboo Highway – from the City of Prince George south boundary (Sintich Road) to the Fort George's south boundary (Plett Rd) at Stone Creek – UNRESTRICTED

#16, Yellowhead Highway – from the Fort George District west Boundary (at Bednesti) to Fort George District east Boundary (at Crescent Spur) – UNRESTRICTED

#97, John Hart Highway – from the City of Prince George north Boundary (19.9 km from the Junction of Hwy 16 & 97) to the Fort George District north boundary (100 meters north of Hwy 39 Junction) - UNRESTRICTED

#39, Mackenzie Connector Highway - UNRESTRICTED

Provincial Side Roads, paved or gravel - 100% Legal Axle Loading only will be allowed on the following

All feeder roads to the Yellowhead Highway #16 East

#4098, Shelley Road

All feeder roads to Shelley Road

#458, Upper Fraser Road

All feeder roads to the Upper Fraser Road

All feeder roads in the Ferndale Area

All feeder roads to the John Hart Highway #97 North – from the city of Prince George north boundary to Hwy 39 Junction

#225, Chief Lake Road

All feeder roads to Chief Lake Road

#225, Pilot Mountain Road

All feeder roads to Pilot Mountain Road

#250, Ness lake Road

All feeder roads to Ness Lake Road

#248, Saxton Lake Road

#243, Isle Pierre – Reid Lake Road

#245, Isle Pierre North Connector Road

#2345, Christopher Road

#2348, Hobby Drive

All roads in the Bear Lake Community

#214, Goose Country Road

#254, Lakeside Drive

#256, Ness Lake North Road

#260, North Kelly Road – from the City of Prince George boundary to the road end

All Ministry of Transportation & Infrastructure roads in the North Kelly Subdivision

All feeders to Salmon Valley Road

All feeder roads to the Yellowhead Highway #16 West

#345, McBride Timber South Road

#303, Isle Pierre Road

#393, Norman Lake Road

#310, Lower Mud River Road

#322, Beaverley East Road

#315, Bednesti Lake South Road

#308, Upper Mud River Road

All feeder roads to Blackwater Road

#3005, Shad Road

#3006, Simpson Road

#3007, Westside Road

Ministry Contact: Cathy Melenka, District Operations Tech. (250) 565-7014

Issued by: Ron Marshall, District Manager, Transportation, Fort George District

All overload permits on restricted routes are invalid for the duration of these restrictions. The applicable tolerances provided under 7.26(1) of the regulations pursuant to the Commercial Transport Act shall apply. Violators of the regulations and restrictions will be prosecuted. The public, and trucking and transportation companies should govern themselves accordingly.

Online at: <http://www.th.gov.bc.ca/bchighways/loadrestrictions/loadrestrictions.htm>



Province of British Columbia

MINISTRY OF TRANSPORTATION AND INFRASTRUCTURE

FORT GEORGE DISTRICT

FORT GEORGE - SERVICE AREA #19

PUBLIC NOTICE # 10

Pursuant to Section 66 of the Transportation Act the following load restrictions will be imposed, on the following Provincial Highways and Roads until further notice:

LOAD RESTRICTIONS within the Fort George Service Area,

Effective 12:01 PM Pacific Daylight Time on 22/06/2011

All Provincial Numbered Routes, paved or gravel - **UNRESTRICTED**

Provincial Side Roads, paved or gravel - 100% Legal Axle Loading only will be allowed on the following

All feeder roads to the Yellowhead Highway #16 East

#4098, Shelley Road

All feeder roads to Shelley Road

#458, Upper Fraser Road

All feeder roads to the Upper Fraser Road

All feeder roads in the Ferndale Area

All feeder roads to the John Hart Highway #97 North – from the city of Prince George north boundary to Hwy 39 Junction

#225, Chief Lake Road

All feeder roads to Chief Lake Road

#225, Pilot Mountain Road

All feeder roads to Pilot Mountain Road

#250, Ness lake Road

All feeder roads to Ness Lake Road

#248, Saxton Lake Road

#243, Isle Pierre – Reid Lake Road

#245, Isle Pierre North Connector Road

#2345, Christopher Road

#2348, Hobby Drive

All roads in the Bear Lake Community

#214, Goose Country Road

#254, Lakeside Drive

#256, Ness Lake North Road

#260, North Kelly Road – from the City of Prince George boundary to the road end

All Ministry of Transportation & Infrastructure roads in the North Kelly Subdivision

All feeders to Salmon Valley Road

All feeder roads to the Yellowhead Highway #16 West

#345, McBride Timber South Road

#303, Isle Pierre Road

#393, Norman Lake Road

#310, Lower Mud River Road

#322, Beaverley East Road

#315, Bednesti Lake South Road

#308, Upper Mud River Road

All feeder roads to Blackwater Road

#3005, Shad Road

#3006, Simpson Road

#3007, Westside Road

Ministry Contact: Cathy Melenka, District Operations Tech. (250) 565-7014

Issued by: Ron Marshall, District Manager, Transportation, Fort George District

All overload permits on restricted routes are invalid for the duration of these restrictions. The applicable tolerances provided under 7.26(1) of the regulations pursuant to the Commercial Transport Act shall apply. Violators of the regulations and restrictions will be prosecuted. The public, and trucking and transportation companies should govern themselves accordingly.

Online at: <http://www.th.gov.bc.ca/bchighways/loadrestrictions/loadrestrictions.htm>



April 5, 2011

Yellowhead Road & Bridge, Fort George
Yellowhead Road & Bridge, Nechako
Lakes District Maintenance, Robson
Commercial Vehicle Safety & Enforcement
Weigh Scales – Prince George, Vanderhoof & Tete Jaune

Attention: Darhl Paley, CVSE District Manager, Barry Dawson, CVIS Supervisor Prince George,
Carol Juba, Supervisor Vanderhoof, Eric Ruotsalainen Supervisor Tete Jaune
Ken Rensby, GM YRB, Prince George
Didier Brard, GM YRB, Vanderhoof
John Traquair, Operations Manager LDM, Tete Jaune

Re: Load Restriction Exemption

This letter is to advise that an exemption to the load restriction on Fort George District Road has been granted to agents acting for the Ministry of Transportation and Infrastructure in the Fort George District for the purpose of hauling equipment and materials required for flooding and protection of ministry assets, during the 2011 road bans. The exemption is in effect, Saturday April 2, 2011 until further notice. The Ministry of Transportation and Infrastructure reserves the right to rescind this exemption at anytime if roads show signs of deterioration.

As a condition of approval, the hauling unit will be required to carry a copy of this letter in the event they are stopped by CVSE inspector.

If you have any questions or concerns, please contact Ron Marshall, A/ District Manager at (250) 565-6933.

Yours truly,

Ron Marshall
A/ District Manager, Transportation

RM/r

**Ministry of
Transportation**

Fort George District
Prince George Office

Mailing Address:
360-1011 Fourth Ave
Prince George, BC V2L 3H9
Telephone: (250) 565-4410
Facsimile: (250) 565-6820

Site Address:
360-1011 Fourth Ave
Prince George, BC V2L 3H9

Web Address: www.gov.bc.ca/2012 00208
Page 545

**PROVINCE OF BRITISH COLUMBIA
MINISTRY OF TRANSPORTATION
PEACE DISTRICT**

**LOAD RESTRICTIONS 2009
PUBLIC NOTICE # 1**

Pursuant to Section 66 of the "Transportation Act" and to the provisions of the Commercial Transport Act notice is hereby given that load restrictions will be imposed effective **10:00AM, Friday, April 3rd, 2009** in the Peace District, between the hours of **10:00 A.M. to 10:00PM** until further notice.

All term overload permits on restricted roads are invalid for the duration of the restrictions.

For further information on load restrictions, please call the Ministry of Transportation at 787-3237 or local Weigh Scales. You may also view updates on the web: www.drivebc.ca

Violators of the regulations and restrictions will be prosecuted.

Dated: April 1st, 2009
At Fort St John, BC

Renee Mounteney
District Manager of Transportation
For: Minister of Transportation

PROVINCE OF BRITISH COLUMBIA
MINISTRY OF TRANSPORTATION
AND INFRASTRUCTURE

PEACE RIVER DISTRICT

LOAD RESTRICTIONS

ADVANCE PUBLIC NOTICE

Pursuant to Section 66 of the Transportation Act, and to the provisions of the Commercial Transport Act, notice is hereby given that load restrictions may be placed on short notice in the near future on all highways within the Peace Highways District. Restrictions will be imposed in the South Peace, North Peace and Fort Nelson areas, as conditions warrant.

The restrictions will limit vehicles to 100 percent, 75 percent, 70 percent, or 50 percent of legal axle loading, as allowed under the Regulations pursuant to the Commercial Transport Act.

Overweight permits will not be granted. All term overweight permits are invalid for the duration of the restriction.

The public, and trucking and transportation companies should govern themselves accordingly.

Your cooperation in adhering to the above restrictions will be appreciated.

You may also view updates on the web: www.drivebc.ca

Dated at Fort St. John, BC this 25th day of February 2010.

Renee Mounteney
District Manager Transportation

Note: For information on e-mail notification of load restrictions, contact:
Maria Butts, District Operations Technician at (250) 784 2489 or email
Maria.Butts@gov.bc.ca

Information on load restrictions can be viewed on the Ministry of Transportation
and infrastructure web site at: www.DriveBC.ca

Advance Public Notice Load Restrictions

Pursuant to Section 66 of the *Transportation Act*, notice is hereby given that load restrictions may be placed, on short notice, in the near future, on all highways in the following Highways District:

Peace District

Restrictions will be imposed as conditions warrant in the South Peace, North Peace and Fort Nelson areas, with the most southerly areas generally restricted first.

The restrictions limit vehicles to 100 per cent, 70 per cent, or 50 per cent of legal axle loading, as allowed under the regulations pursuant to the *Commercial Transport Act*.

Overweight permits will not be granted. All term overweight permits are invalid for the duration of the restrictions.

The public and trucking and transportation companies should govern themselves accordingly.

Your cooperation in adhering to the above regulations is appreciated.

Dated at Fort Saint John, this 17th day of February, 2009.

Renee Mounteney

District Manager, Transportation

**For more information visit www.DriveBC.com or contact
District Operations Technician Sadie Cox
at 250 787-3239 or Sadie.Cox@gov.bc.ca**



Ministry of
Transportation
and Infrastructure

MoTI Ad#611
Peace District Load
Restrictions

Dawson Creek Daily News
Fort Nelson News
Alaska Highway News

5.63" X 6.4285"

Advance Public Notice Load Restrictions

Pursuant to Section 66 of the *Transportation Act*, notice is hereby given that load restrictions may be placed, on short notice, in the near future, on all highways in the following Highways District:

Peace District

Restrictions will be imposed as conditions warrant in the South Peace, North Peace and Fort Nelson areas, with the most southerly areas generally restricted first.

The restrictions limit vehicles to 100 per cent, 70 per cent, or 50 per cent of legal axle loading, as allowed under the regulations pursuant to the *Commercial Transport Act*.

Overweight permits will not be granted. All term overweight permits are invalid for the duration of the restrictions.

The public and trucking and transportation companies should govern themselves accordingly.

Your cooperation in adhering to the above regulations is appreciated.

Dated at Fort St. John, this 17th day of February, 2009.

Renee Mounteney

District Manager, Transportation

**MoTI Ad#611 Version 3
Peace District Load
Restrictions**

The Dawson Creek Mirror

5.13" X 7.142"

**For more information visit www.DriveBC.com or contact
District Operations Technician Sadie Cox
at 250 787-3239 or Sadie.Cox@gov.bc.ca**



Ministry of
Transportation
and Infrastructure

Advance Public Notice Load Restrictions

Pursuant to Section 66 of the *Transportation Act*, notice is hereby given that load restrictions may be placed, on short notice, in the near future, on all highways in the following Highways District:

Peace District

Restrictions will be imposed as conditions warrant in the South Peace, North Peace and Fort Nelson areas, with the most southerly areas generally restricted first.

The restrictions limit vehicles to 100 per cent, 70 per cent, or 50 per cent of legal axle loading, as allowed under the regulations pursuant to the *Commercial Transport Act*.

Overweight permits will not be granted. All term overweight permits are invalid for the duration of the restrictions.

The public and trucking and transportation companies should govern themselves accordingly.

Your cooperation in adhering to the above regulations is appreciated.

Dated at Fort St. John, this 17th day of February, 2009.

Renee Mounteney

District Manager, Transportation

**For more information visit www.DriveBC.com or contact
District Operations Technician Sadie Cox
at 250 787-3239 or Sadie.Cox@gov.bc.ca**



Ministry of
Transportation
and Infrastructure

MoTI Ad#611
Peace District Load
Restrictions

Dawson Creek Daily News
Fort Nelson News
Alaska Highway News

5.63" X 6.4285"

Advance Public Notice Load Restrictions

Pursuant to Section 66 of the *Transportation Act*, notice is hereby given that load restrictions may be placed, on short notice, in the near future, on all highways in the following Highways District:

Peace District

Restrictions will be imposed as conditions warrant in the South Peace, North Peace and Fort Nelson areas, with the most southerly areas generally restricted first.

The restrictions limit vehicles to 100 per cent, 70 per cent, or 50 per cent of legal axle loading, as allowed under the regulations pursuant to the *Commercial Transport Act*.

Overweight permits will not be granted. All term overweight permits are invalid for the duration of the restrictions.

The public and trucking and transportation companies should govern themselves accordingly.

Your cooperation in adhering to the above regulations is appreciated.

Dated at Fort St. John, this 3rd day of March, 2009.

Renee Mounteney

District Manager, Transportation

**For more information visit www.DriveBC.com or contact
District Operations Technician Sadie Cox
at 250 787-3239 or Sadie.Cox@gov.bc.ca**



Ministry of
Transportation
and Infrastructure

**MoTI Ad#616
PDLR Rebook**

Northeast News

4.5" X 7.142"

Mancha, Stephanie TRAN:EX

From: Butts, Maria TRAN:EX
Sent: Thursday, February 25, 2010 4:44 PM
To: TRAN NR Peace CVSE; TRAN NR Peace Dist; Anderson, Darren W TRAN:EX; XT:AHarwood (MPS-CRS) TRAN:IN; XT:MTCon, Bob Bugg TRAN:IN; Blixrud, Rick G TRAN:EX; XT:Mackay, Bruce TRAN:IN; Burton, Lee D. EMPR:EX; 'Chris Charbonneau'; 'chris@kodatransport.com'; Crisp, Nick EMPR:EX; 'administration@caribouroads.com'; XT:DBC MC Chapman.caribou TRAN:IN; 'fpenner@fsjvproject.ca'; 'GRempel@newalta.com'; 'n.p.petro@awink.com'; Harrington, Sheldon A. EMPR:EX; 'HighwayConditionsCentre@gov.bc.ca'; 'JShackleton@Sanjel.com'; 'Jerome.Wigg@bp.com'; Noble, Jim W LASS:EX; 'john_suwala@gov.nt.ca'; 'Juan.Lopez@ps.ge.com'; 'kelor@pris.bc.ca'; XT:MTCon, Ken Oakley TRAN:IN; Krezanoski, Dave OGC:EX; 'kyle@yrb.ca'; 'barry.nims@ledcor.com'; 'gerry.anderson@ledcor.com'; 'fpallee@leightcement.com'; Lekstrom.MLA, Blair LASS:EX; 'leo@peacefm.ca'; McAllister, Doreen TRAN:EX; Meszaros, Tim TRAN:EX; XT:DBC MC Norm.yrb TRAN:IN; 'Richard.Neufeld@gov.bc.ca'; 'paddy.whidden@pwgsc.gc.ca'; Pal, Stephen E EMPR:EX; PHCC TRAN:EX; XT:Crisfield, Rob CITZ:IN; 'Clara.Skauge@leg.bc.ca'; Swain, Dorothea CITZ:EX; Thomson, Kathy EMPR:EX; Wagner, Gordon TRAN:EX; 'walter.macfarlane@westfraser.com'; XT:DBC MC NorthPeace.yrb TRAN:IN
Subject: Advance Notice: Load Restrictions



Advance Notice
2010 -DriveBC.d...

Please find attached the advanced public notice for load restrictions issued on behalf of the Peace District.

Any questions or concerns please do not hesitate to contact me.

Thank you.

Maria Butts
District Operations Technician
Ministry of Transportation and Infrastructure
Dawson Creek, BC
P:250 784 2489
C: 250 219 9307



Province of British Columbia

MINISTRY OF TRANSPORTATION AND INFRASTRUCTURE

PEACE DISTRICT

SOUTH PEACE SERVICE AREA

ADVANCE PUBLIC NOTICE

Pursuant to Section 66 of the “Transportation Act”, notice is hereby given that load restrictions may be placed, on short notice in the near future, on all Highways in the following Ministry of Transportation and Infrastructure Service Area:

UPCOMING LOAD RESTRICTIONS within the South Peace Service Area,

Effective 8:00 am Mountain Time on Friday March 25, 2011.

Restrictions will be imposed on select roads, as conditions warrant. The restrictions may limit vehicles to 100 percent, 75 percent, 70 percent or 50 percent of legal axle loading, as allowed under the regulations pursuant to the Commercial Transport Act.

Ministry Contact: Stephanie Mancha, District Operations Technician (250) 787-3339 or Stephanie.Mancha@gov.bc.ca

Issued by: Derek Drummond, District Manager, Transportation, Peace District

All overload permits on restricted routes are invalid for the duration of these restrictions. The applicable tolerances provided under 7.06(1) of the regulations pursuant to the Commercial Transport Act shall apply. Violators of the regulations and restrictions will be prosecuted. The public, and trucking and transportation companies should govern themselves accordingly.

Online at: <http://www.th.gov.bc.ca/bchighways/loadrestrictions/loadrestrictions.htm>

Mancha, Stephanie TRAN:EX

From: Collard, Maria TRAN:EX
Sent: Thursday, March 24, 2011 3:56 PM
To: Mancha, Stephanie TRAN:EX
Cc: PHCC TRAN:EX
Subject: RE: Advance Public Notice # 1: Peace District Load Restrictions

Stephanie, this has been uploaded onto the internet and a hard copy placed in our Load Restriction Book.

MARIA - PHCC

From: Mancha, Stephanie TRAN:EX
Sent: Thursday, March 24, 2011 15:21
To: /o=BCGOVT/ou=Victoria1/cn=empinv/cn=Energy and Minerals Division/cn=Engineering & Operations/cn=LDBurton; /o=BCGOVT/ou=Victoria1/cn=gemsdir/cn=LASS.BLEKSTRO; /o=BCGOVT/ou=Victoria1/cn=gemsdir/cn=LASS.CSKAUGE; /o=BCGOVT/ou=Victoria1/cn=gemsdir/cn=LASS.JWNOBLE; /o=BCGOVT/ou=Victoria1/cn=Legislative Precinct/cn=RINEufel; Anderson, Darren W TRAN:EX; XT:MTCon, Bob Bugg TRAN:IN; 'BC Truckin'; 'BC Truckin'; 'BP - Jerome Wigg'; 'Canfor - Jim Schilling'; 'Conoco Phillips'; Crisp, Nick AL:EX; 'CRS'; XT:AHarwood (MPS-CRS) TRAN:IN; 'Curt Wright'; Krezanoski, Dave OGC:EX; XT:Crisfield, Rob CITZ:IN; McAllister, Doreen TRAN:EX; 'EOG Resources'; XT:DBC MC Chapman.caribou TRAN:IN; 'Garcia & Sons Transport'; 'Gary Kaulbach'; Clark, Gayle A LASS:EX; 'George Govas'; Glover, Hank TRAN:EX; 'Highway Conditions Centre'; Wilkinson, Jennifer L LASS:EX; 'John Suwala - NWT Govt'; 'Juan Lopez'; 'KDP Contracting'; 'KDP Contracting - Dispatch'; 'Kelor Trucking'; XT:MTCon, Ken Oakley TRAN:IN; 'KODA Transport - Chris Plemel'; 'Ledcor - Barry Nims'; 'Ledcor - Gerry Anderson'; 'Leigh Cement'; 'ML Loading - Kerry Moe'; 'Moose FM'; 'Newalta - Gibb Rempel'; 'North Peace Petroleum - Harold Bergman'; 'Otam'; 'Paddy Whidden'; Pal, Stephen E EMPR:EX; Pimm.MLA, Pat LASS:EX; 'Pavlis Trucking'; 'Peace FM'; PHCC TRAN:EX; 'Plutonic Power - Dokie Wind Proj'; 'Plutonic Power - Dokie Wind Proj'; 'Plutonic Power - Dokie Wind Proj'; 'Regulators Oilfield - Gary Heaven'; 'RM trans'; 'Rogers Trucking'; Harrington, Sheldon A. EMPR:EX; 'Sterling Crane'; Swain, Dorothea CITZ:EX; 'Telus - Ron Hands'; 'Tempest Energy'; 'Terry Morris - DC Permit Centre'; Thomson, Kathy EMPR:EX; Meszaros, Tim TRAN:EX; 'Tourmaline Oil - Laura Quinn'; Wagner, Gordon TRAN:EX; 'Trican'; 'Walter MacFarlane'; Willsie, Julie A TRAN:EX; XT:DBC MC NorthPeace.yrb TRAN:IN; XT:Mackay, Bruce TRAN:IN; 'YRB - Kyle Drummond'; XT:DBC MC Norm.yrb TRAN:IN; 'Yukon Govt'
Cc: TRAN NR Peace CVSE; TRAN NR Peace Dist
Subject: Advance Public Notice # 1: Peace District Load Restrictions

<< File: Advance Public Notice - North Peace.docx >> << File: Advance Public Notice - South Peace.docx >>

Please find attached the advanced public notice for load restrictions for the North Peace and South Peace service areas, issued on behalf of the Peace District.

Any questions or concerns please do not hesitate to contact me.

Thank you.

Stephanie Mancha

District Operations Technician
Ministry of Transportation & Infrastructure

Fort St. John
250 787-3339 (office)
250 787-3279 (fax)
Stephanie.Mancha@gov.bc.ca

Start:	Apr. 1, 2009
End:	Apr. 30, 2009
District:	Peace District
Contract	
Area:	South Peace
Event	
Type:	Road Condition

ID	Update Time	Type	Cause	Start	End	Road Name	Head Location	Tail Location	Traffic Pattern	Comment
81731	Apr 01, 2009 04:50	Road Condition	Slippery Sections	Apr 01, 2009 04:50		Highway 97 Both Directions	Junction with Highway 29, in Chetwynd	Junction with Highway 39, south of MacKenzie	None	
81731	Apr 01, 2009 09:18	Road Condition	Slippery Sections	Apr 01, 2009 04:50		Highway 97 Both Directions	Junction with Highway 29, in Chetwynd	Junction with Highway 39, south of MacKenzie	None	
81731	Apr 01, 2009 09:21	Road Condition	Slippery Sections	Apr 01, 2009 04:50	Apr 01, 2009 09:21	Highway 97 Both Directions	Junction with Highway 29, in Chetwynd	Junction with Highway 39, south of MacKenzie	None	
81731	Apr 01, 2009 09:21	Road Condition	Slippery Sections	Apr 01, 2009 04:50		Highway 97 Both Directions	Junction with Highway 29, in Chetwynd	Junction with Highway 39, south of MacKenzie	None	
81869	Apr 02, 2009 04:55	Road Condition	Slushy with Slippery Sections	Apr 02, 2009 04:55		Highway 97 Both Directions	Junction with Highway 29, in Chetwynd	Junction with Highway 29, in Chetwynd	None	
81869	Apr 02, 2009 09:06	Road Condition	Slushy with Slippery Sections	Apr 02, 2009 04:55		Highway 97 Both Directions	Junction with Highway 29, in Chetwynd	Junction with Highway 29, in Chetwynd	None	
81869	Apr 02, 2009 09:07	Road Condition	Slippery Sections	Apr 02, 2009 04:55		Highway 97 Both Directions	Junction with Highway 29, in Chetwynd	Pine Pass Summit	None	
81869	Apr 02, 2009 12:51	Road Condition	Slippery Sections	Apr 02, 2009 04:55	Apr 02, 2009 12:51	Highway 97 Both Directions	Junction with Highway 29, in Chetwynd	Pine Pass Summit	None	
81869	Apr 02, 2009 12:51	Road Condition	Slippery Sections	Apr 02, 2009 04:55		Highway 97 Both Directions	Junction with Highway 29, in Chetwynd	Pine Pass Summit	None	
81873	Apr 02, 2009 04:58	Road Condition	Slushy with Slippery Sections	Apr 02, 2009 04:58		Highway 29 Both Directions	Junction with Highway 97 North in Chetwynd	Tumbler Ridge	None	
81873	Apr 02, 2009 09:05	Road Condition	Slushy with Slippery Sections	Apr 02, 2009 04:58		Highway 29 Both Directions	Junction with Highway 97 North in Chetwynd	Tumbler Ridge	None	
81873	Apr 02, 2009 09:06	Road Condition	Compact Snow with Slippery Sections	Apr 02, 2009 04:58		Highway 29 Both Directions	Junction with Highway 97 North in Chetwynd	Tumbler Ridge	None	
81873	Apr 02, 2009 12:52	Road Condition	Compact Snow with Slippery Sections	Apr 02, 2009 04:58	Apr 02, 2009 12:52	Highway 29 Both Directions	Junction with Highway 97 North in Chetwynd	Tumbler Ridge	None	
81873	Apr 02, 2009 12:52	Road Condition	Compact Snow with Slippery Sections	Apr 02, 2009 04:58	Apr 02, 2009 12:52	Highway 29 Both Directions	Junction with Highway 97 North in Chetwynd	Tumbler Ridge	None	
81873	Apr 02, 2009 12:52	Road Condition	Compact Snow with Slippery Sections	Apr 02, 2009 04:58		Highway 29 Both Directions	Junction with Highway 97 North in Chetwynd	Tumbler Ridge	None	
81874	Apr 02, 2009 04:59	Road Condition	Slushy with Slippery Sections	Apr 02, 2009 04:59		Highway 52 Both Directions	Fellers Heights	Tumbler Ridge	None	
81874	Apr 02, 2009 09:05	Road Condition	Slushy with Slippery Sections	Apr 02, 2009 04:59		Highway 52 Both Directions	Fellers Heights	Tumbler Ridge	None	
81874	Apr 02, 2009 09:05	Road Condition	Compact Snow with Slippery Sections	Apr 02, 2009 04:59	Apr 02, 2009 12:52	Highway 52 Both Directions	Fellers Heights	Tumbler Ridge	None	
81874	Apr 02, 2009 12:52	Road Condition	Compact Snow with Slippery Sections	Apr 02, 2009 04:59		Highway 52 Both Directions	Fellers Heights	Tumbler Ridge	None	
81876	Apr 02, 2009 05:00	Road Condition	Slushy with Slippery Sections	Apr 02, 2009 05:00		Highway 52E Both Directions	Junction with Highway 2, in Tupper	Tumbler Ridge	None	
81876	Apr 02, 2009 09:04	Road Condition	Slushy with Slippery Sections	Apr 02, 2009 05:00		Highway 52E Both Directions	Junction with Highway 2, in Tupper	Tumbler Ridge	None	
81876	Apr 02, 2009 09:04	Road Condition	Compact Snow with Slippery Sections	Apr 02, 2009 05:00		Highway 52E Both Directions	Junction with Highway 2, in Tupper	Tumbler Ridge	None	
81876	Apr 02, 2009 12:53	Road Condition	Compact Snow with Slippery Sections	Apr 02, 2009 05:00	Apr 02, 2009 12:53	Highway 52E Both Directions	Junction with Highway 2, in Tupper	Tumbler Ridge	None	
81876	Apr 02, 2009 12:53	Road Condition	Compact Snow with Slippery Sections	Apr 02, 2009 05:00		Highway 52E Both Directions	Junction with Highway 2, in Tupper	Tumbler Ridge	None	
81986	Apr 03, 2009 05:28	Road Condition	Compact Snow Sanded	Apr 03, 2009 05:28		Highway 97 Both Directions	Junction with Highway 29, in Chetwynd	Pine Pass Summit	None	
81986	Apr 03, 2009 08:44	Road Condition	Slippery Sections	Apr 03, 2009 05:28		Highway 97 Both Directions	Junction with Highway 29, in Chetwynd	Junction with Highway 39, south of MacKenzie	None	
81986	Apr 03, 2009 12:37	Road Condition	Slippery Sections	Apr 03, 2009 05:28	Apr 03, 2009 12:37	Highway 97 Both Directions	Junction with Highway 29, in Chetwynd	Junction with Highway 39, south of MacKenzie	None	
81986	Apr 03, 2009 12:37	Road Condition	Slippery Sections	Apr 03, 2009 05:28		Highway 97 Both Directions	Junction with Highway 29, in Chetwynd	Junction with Highway 39, south of MacKenzie	None	
82009	Apr 03, 2009 08:45	Road Condition	Compact Snow	Apr 03, 2009 08:45		Highway 29 Both Directions	Hudson's Hope Bridge	Junction with Highway 97 North in Chetwynd	None	
82009	Apr 03, 2009 12:37	Road Condition	Compact Snow	Apr 03, 2009 08:45	Apr 03, 2009 12:37	Highway 29 Both Directions	Hudson's Hope Bridge	Junction with Highway 97 North in Chetwynd	None	
82009	Apr 03, 2009 12:37	Road Condition	Compact Snow	Apr 03, 2009 08:45		Highway 29 Both Directions	Hudson's Hope Bridge	Junction with Highway 97 North in Chetwynd	None	

TRA-2012-00208
Page 557

TRA-2012-00208
Page 558

82352	Apr 25, 2009 08:48	Road Condition	Slippery Sections	Apr 25, 2009 04:50	Apr 25, 2009 08:48	Highway 97 Both Directions	Junction with Highway 29, in Chetwynd	Pine Pass Summit	None
82352	Apr 25, 2009 08:48	Road Condition	Slippery Sections	Apr 25, 2009 04:50		Highway 97 Both Directions	Junction with Highway 29, in Chetwynd	Pine Pass Summit	None
82353	Apr 25, 2009 04:51	Road Condition	Slippery Sections	Apr 25, 2009 04:51		Highway 52 Both Directions	Fellers Heights	Tumbler Ridge	None
82353	Apr 25, 2009 08:47	Road Condition	Slushy with Slippery Sections	Apr 25, 2009 04:51		Highway 52 Both Directions	Fellers Heights	Tumbler Ridge	None
82353	Apr 25, 2009 12:44	Road Condition	Slushy with Slippery Sections	Apr 25, 2009 04:51	Apr 25, 2009 12:44	Highway 52 Both Directions	Fellers Heights	Tumbler Ridge	None
82353	Apr 25, 2009 12:44	Road Condition	Slushy with Slippery Sections	Apr 25, 2009 04:51		Highway 52 Both Directions	Fellers Heights	Tumbler Ridge	None
82354	Apr 25, 2009 04:52	Road Condition	Slippery Sections	Apr 25, 2009 04:52		Highway 52E Both Directions	Junction with Highway 2, in Tupper	Tumbler Ridge	None
82354	Apr 25, 2009 08:48	Road Condition	Slippery Sections	Apr 25, 2009 04:52		Highway 52E Both Directions	Junction with Highway 2, in Tupper	Tumbler Ridge	None
82354	Apr 25, 2009 12:43	Road Condition	Slippery Sections	Apr 25, 2009 04:52	Apr 25, 2009 12:43	Highway 52E Both Directions	Junction with Highway 2, in Tupper	Tumbler Ridge	None
82354	Apr 25, 2009 12:43	Road Condition	Slippery Sections	Apr 25, 2009 04:52		Highway 52E Both Directions	Junction with Highway 2, in Tupper	Tumbler Ridge	None
82362	Apr 26, 2009 04:47	Road Condition	Slippery Sections	Apr 26, 2009 04:47		Highway 29 Both Directions	Hudson's Hope Bridge	Tumbler Ridge	None
82362	Apr 26, 2009 08:45	Road Condition	Slippery Sections	Apr 26, 2009 04:47	Apr 26, 2009 08:45	Highway 29 Both Directions	Hudson's Hope Bridge	Tumbler Ridge	None
82362	Apr 26, 2009 08:45	Road Condition	Slippery Sections	Apr 26, 2009 04:47		Highway 29 Both Directions	Hudson's Hope Bridge	Tumbler Ridge	None
82363	Apr 26, 2009 04:48	Road Condition	Slippery Sections	Apr 26, 2009 04:48		Highway 97 Both Directions	Junction with Highway 29, in Chetwynd	Callahazon Creek	None
82363	Apr 26, 2009 08:45	Road Condition	Slippery Sections	Apr 26, 2009 04:48	Apr 26, 2009 08:45	Highway 97 Both Directions	Junction with Highway 29, in Chetwynd	Callahazon Creek	None
82363	Apr 26, 2009 08:45	Road Condition	Slippery Sections	Apr 26, 2009 04:48		Highway 97 Both Directions	Junction with Highway 29, in Chetwynd	Callahazon Creek	None
82379	Apr 28, 2009 04:46	Road Condition	Limited Visibility with Fog	Apr 28, 2009 04:46		Highway 29 Both Directions	Hudson's Hope Bridge	Tumbler Ridge	None
82379	Apr 28, 2009 04:49	Road Condition	Limited Visibility with Fog	Apr 28, 2009 04:46		Highway 29 Both Directions	Hudson's Hope Bridge	Tumbler Ridge	None
82379	Apr 28, 2009 08:45	Road Condition	Limited Visibility with Fog	Apr 28, 2009 04:46	Apr 28, 2009 08:45	Highway 29 Both Directions	Hudson's Hope Bridge	Tumbler Ridge	None
82379	Apr 28, 2009 08:45	Road Condition	Limited Visibility with Fog	Apr 28, 2009 04:46		Highway 29 Both Directions	Hudson's Hope Bridge	Tumbler Ridge	None
82380	Apr 28, 2009 04:48	Road Condition	Limited Visibility with Fog	Apr 28, 2009 04:48		Highway 97 Both Directions	Junction with Highway 29, in Chetwynd	Junction with Highway 29, in Chetwynd	None
82380	Apr 28, 2009 08:45	Road Condition	Limited Visibility with Fog	Apr 28, 2009 04:48	Apr 28, 2009 08:45	Highway 97 Both Directions	Junction with Highway 29, in Chetwynd	Junction with Highway 29, in Chetwynd	None
82380	Apr 28, 2009 08:45	Road Condition	Limited Visibility with Fog	Apr 28, 2009 04:48		Highway 97 Both Directions	Junction with Highway 29, in Chetwynd	Junction with Highway 29, in Chetwynd	None

Start: Apr. 1, 2010
 End: Apr. 30, 2010
 District: Peace
 Contract
 Area: South Peace CA
 Event
 Type: Road Condition

Id	Update Time	Type	Cause	Start	End	Road Name	Head Location	Tail Location	Traffic	
									Pattern	Comment
97637	Apr 02, 2010 04:57	Road Condition	Slushy Sections	Apr 01, 2010 12:48		Highway 97 Both Directions	Pine Pass Summit	Junction with Highway 39, south of MacKenzie	None	
97637	Apr 02, 2010 04:58	Road Condition	Slippery Sections	Apr 01, 2010 12:48		Highway 97 Both Directions	Junction with Highway 29, in Chetwynd	Junction with Highway 39, south of MacKenzie	None	
97637	Apr 02, 2010 08:35	Road Condition	Slippery Sections	Apr 01, 2010 12:48		Highway 97 Both Directions	Junction with Highway 29, in Chetwynd	Junction with Highway 39, south of MacKenzie	None	
97637	Apr 02, 2010 12:39	Road Condition	Slippery Sections	Apr 01, 2010 12:48	Apr 02, 2010 12:39	Highway 97 Both Directions	Junction with Highway 29, in Chetwynd	Junction with Highway 39, south of MacKenzie	None	
97637	Apr 02, 2010 12:39	Road Condition	Slippery Sections	Apr 01, 2010 12:48		Highway 97 Both Directions	Junction with Highway 29, in Chetwynd	Junction with Highway 39, south of MacKenzie	None	
97699	Apr 03, 2010 04:32	Road Condition	Compact Snow with Slippery Sections	Apr 03, 2010 04:32		Highway 97 Both Directions	Pine Pass Summit	Junction with Highway 39, south of MacKenzie	None	
97699	Apr 03, 2010 08:38	Road Condition	Compact Snow with Slippery Sections	Apr 03, 2010 04:32		Highway 97 Both Directions	Pine Pass Summit	Junction with Highway 39, south of MacKenzie	None	
97699	Apr 03, 2010 08:39	Road Condition	Slushy Sections	Apr 03, 2010 04:32		Highway 97 Both Directions	Junction with Highway 29, in Chetwynd	Junction with Highway 39, south of MacKenzie	None	
97699	Apr 03, 2010 12:40	Road Condition	Slushy Sections	Apr 03, 2010 04:32	Apr 03, 2010 12:40	Highway 97 Both Directions	Junction with Highway 29, in Chetwynd	Junction with Highway 39, south of MacKenzie	None	
97699	Apr 03, 2010 12:41	Road Condition	Slushy Sections	Apr 03, 2010 04:32		Highway 97 Both Directions	Junction with Highway 29, in Chetwynd	Junction with Highway 39, south of MacKenzie	None	
97751	Apr 04, 2010 04:51	Road Condition	Slippery Sections	Apr 04, 2010 04:51		Highway 97 Both Directions	Junction with Highway 29, in Chetwynd	Pine Pass Summit	None	
97751	Apr 04, 2010 08:34	Road Condition	Slippery Sections	Apr 04, 2010 04:51	Apr 04, 2010 08:34	Highway 97 Both Directions	Junction with Highway 29, in Chetwynd	Pine Pass Summit	None	
97751	Apr 04, 2010 08:34	Road Condition	Slippery Sections	Apr 04, 2010 04:51		Highway 97 Both Directions	Junction with Highway 29, in Chetwynd	Pine Pass Summit	None	
97844	Apr 07, 2010 09:25	Road Condition	Compact Snow	Apr 07, 2010 09:25		Highway 97 Both Directions	Junction with Highway 29, in Chetwynd	Junction with Highway 39, south of MacKenzie	None	
97844	Apr 07, 2010 12:50	Road Condition	Compact Snow with Slushy Sections	Apr 07, 2010 09:25		Highway 97 Both Directions	Junction with Highway 29, in Chetwynd	Junction with Highway 39, south of MacKenzie	None	
97844	Apr 08, 2010 04:53	Road Condition	Compact Snow with Slushy Sections	Apr 07, 2010 09:25	Apr 08, 2010 04:53	Highway 97 Both Directions	Junction with Highway 29, in Chetwynd	Junction with Highway 39, south of MacKenzie	None	
97844	Apr 08, 2010 04:57	Road Condition	Compact Snow with Slushy Sections	Apr 07, 2010 09:25		Highway 97 Both Directions	Junction with Highway 29, in Chetwynd	Junction with Highway 39, south of MacKenzie	None	
97878	Apr 08, 2010 04:54	Road Condition	Slippery Sections	Apr 08, 2010 04:54		Highway 29 Both Directions	Junction with Highway 97 North in Chetwynd	Tumbler Ridge	None	
97878	Apr 08, 2010 09:07	Road Condition	Slippery Sections	Apr 08, 2010 04:54		Highway 29 Both Directions	Junction with Highway 97 North in Chetwynd	Tumbler Ridge	None	
97878	Apr 08, 2010 12:55	Road Condition	Slippery Sections	Apr 08, 2010 04:54	Apr 08, 2010 12:55	Highway 29 Both Directions	Junction with Highway 97 North in Chetwynd	Tumbler Ridge	None	
97878	Apr 08, 2010 12:55	Road Condition	Slippery Sections	Apr 08, 2010 04:54		Highway 29 Both Directions	Junction with Highway 97 North in Chetwynd	Tumbler Ridge	None	
97879	Apr 08, 2010 04:54	Road Condition	Slippery Sections	Apr 08, 2010 04:54		Highway 52 Both Directions	Arras	Tumbler Ridge	None	
97879	Apr 08, 2010 09:07	Road Condition	Slippery Sections	Apr 08, 2010 04:54		Highway 52 Both Directions	Arras	Tumbler Ridge	None	
97879	Apr 08, 2010 12:55	Road Condition	Slippery Sections	Apr 08, 2010 04:54	Apr 08, 2010 12:55	Highway 52 Both Directions	Arras	Tumbler Ridge	None	
97879	Apr 08, 2010 12:55	Road Condition	Slippery Sections	Apr 08, 2010 04:54		Highway 52 Both Directions	Arras	Tumbler Ridge	None	
97880	Apr 08, 2010 04:55	Road Condition	Slippery Sections	Apr 08, 2010 04:55		Highway 52E Both Directions	Junction with Highway 2, in Tupper	Tumbler Ridge	None	
97880	Apr 08, 2010 09:07	Road Condition	Slippery Sections	Apr 08, 2010 04:55		Highway 52E Both Directions	Junction with Highway 2, in Tupper	Tumbler Ridge	None	
97880	Apr 08, 2010 12:55	Road Condition	Slippery Sections	Apr 08, 2010 04:55	Apr 08, 2010 12:55	Highway 52E Both Directions	Junction with Highway 2, in Tupper	Tumbler Ridge	None	
97880	Apr 08, 2010 12:55	Road Condition	Slippery Sections	Apr 08, 2010 04:55		Highway 52E Both Directions	Junction with Highway 2, in Tupper	Tumbler Ridge	None	

Start: Apr. 1, 2011
End: Apr. 30, 2011
District: Peace

Contract Area: South Peace CA
Event Type: Road Condition

Id	Update Time	Type	Cause	Start	End	Road Name	Head Location	Tail Location	Traffic	Pattern	Comment
114580	Apr 01, 2011 05:05	Road Condition	Slippery Sections	Apr 01, 2011 05:05		Highway 2 Both Directions	Junction with Highway 97 North, in Dawson Creek	British Columbia and Alberta Border	None		
114580	Apr 01, 2011 09:17	Road Condition	Slippery Sections	Apr 01, 2011 05:05	Apr 01, 2011 09:17	Highway 2 Both Directions	Junction with Highway 97 North, in Dawson Creek	British Columbia and Alberta Border	None		
114580	Apr 01, 2011 09:17	Road Condition	Slippery Sections	Apr 01, 2011 05:05		Highway 2 Both Directions	Junction with Highway 97 North, in Dawson Creek	British Columbia and Alberta Border	None		
114581	Apr 01, 2011 05:06	Road Condition	Slippery Sections	Apr 01, 2011 05:06		Highway 49 Both Directions	British Columbia and Alberta Border	Dawson Creek	None		
114581	Apr 01, 2011 09:17	Road Condition	Slippery Sections	Apr 01, 2011 05:06	Apr 01, 2011 09:17	Highway 49 Both Directions	British Columbia and Alberta Border	Dawson Creek	None		
114581	Apr 01, 2011 09:17	Road Condition	Slippery Sections	Apr 01, 2011 05:06		Highway 49 Both Directions	British Columbia and Alberta Border	Dawson Creek	None		
114582	Apr 01, 2011 05:07	Road Condition	Slippery Sections	Apr 01, 2011 05:07		Highway 97 Both Directions	Junction with Highway 2, in Dawson Creek	Junction with Highway 52 in Arras	None		
114582	Apr 01, 2011 05:08	Road Condition	Slippery Sections	Apr 01, 2011 05:07		Highway 97 Both Directions	Taylor	Junction with Highway 52 in Arras	None		
114582	Apr 01, 2011 09:16	Road Condition	Slippery Sections	Apr 01, 2011 05:07	Apr 01, 2011 09:16	Highway 97 Both Directions	Taylor	Junction with Highway 52 in Arras	None		
114582	Apr 01, 2011 09:17	Road Condition	Slippery Sections	Apr 01, 2011 05:07		Highway 97 Both Directions	Taylor	Junction with Highway 52 in Arras	None		
114583	Apr 01, 2011 05:09	Road Condition	Slippery Sections	Apr 01, 2011 05:09		Highway 52E Both Directions	Junction with Highway 2, in Tupper	Tumbler Ridge	None		
114583	Apr 01, 2011 09:16	Road Condition	Slippery Sections	Apr 01, 2011 05:09	Apr 01, 2011 09:16	Highway 52E Both Directions	Junction with Highway 2, in Tupper	Tumbler Ridge	None		
114583	Apr 01, 2011 09:17	Road Condition	Slippery Sections	Apr 01, 2011 05:09		Highway 52E Both Directions	Junction with Highway 2, in Tupper	Tumbler Ridge	None		
114584	Apr 01, 2011 05:10	Road Condition	Slippery Sections	Apr 01, 2011 05:10		Highway 29 Both Directions	Junction with Highway 97 North in Chetwynd	Tumbler Ridge	None		
114584	Apr 01, 2011 09:16	Road Condition	Slippery Sections	Apr 01, 2011 05:10	Apr 01, 2011 09:16	Highway 29 Both Directions	Junction with Highway 97 North in Chetwynd	Tumbler Ridge	None		
114584	Apr 01, 2011 09:17	Road Condition	Slippery Sections	Apr 01, 2011 05:10		Highway 29 Both Directions	Junction with Highway 97 North in Chetwynd	Tumbler Ridge	None		
114585	Apr 01, 2011 05:11	Road Condition	Slippery Sections	Apr 01, 2011 05:11		Highway 52 Both Directions	Arras	Tumbler Ridge	None		
114585	Apr 01, 2011 09:16	Road Condition	Slippery Sections	Apr 01, 2011 05:11	Apr 01, 2011 09:16	Highway 52 Both Directions	Arras	Tumbler Ridge	None		
114585	Apr 01, 2011 09:16	Road Condition	Slippery Sections	Apr 01, 2011 05:11		Highway 52 Both Directions	Arras	Tumbler Ridge	None		
114658	Apr 02, 2011 05:10	Road Condition	Slippery Sections	Apr 02, 2011 05:10		Highway 2 Both Directions	Junction with Highway 97 North, in Dawson Creek	British Columbia and Alberta Border	None		
114658	Apr 02, 2011 10:51	Road Condition	Slippery Sections	Apr 02, 2011 05:10		Highway 2 Both Directions	Junction with Highway 97 North, in Dawson Creek	British Columbia and Alberta Border	None		
114658	Apr 02, 2011 12:58	Road Condition	Slippery Sections	Apr 02, 2011 05:10	Apr 02, 2011 12:58	Highway 2 Both Directions	Junction with Highway 97 North, in Dawson Creek	British Columbia and Alberta Border	None		
114658	Apr 02, 2011 12:59	Road Condition	Slippery Sections	Apr 02, 2011 05:10		Highway 2 Both Directions	Junction with Highway 97 North, in Dawson Creek	British Columbia and Alberta Border	None		
114659	Apr 02, 2011 05:11	Road Condition	Slippery Sections	Apr 02, 2011 05:11		Highway 49 Both Directions	British Columbia and Alberta Border	Dawson Creek	None		
114659	Apr 02, 2011 10:51	Road Condition	Slippery Sections	Apr 02, 2011 05:11		Highway 49 Both Directions	British Columbia and Alberta Border	Dawson Creek	None		
114659	Apr 02, 2011 12:59	Road Condition	Slippery Sections	Apr 02, 2011 05:11	Apr 02, 2011 12:59	Highway 49 Both Directions	British Columbia and Alberta Border	Dawson Creek	None		
114659	Apr 02, 2011 12:59	Road Condition	Slippery Sections	Apr 02, 2011 05:11		Highway 49 Both Directions	British Columbia and Alberta Border	Dawson Creek	None		
114660	Apr 02, 2011 05:12	Road Condition	Slippery Sections	Apr 02, 2011 05:12		Highway 97 Both Directions	Taylor	Junction with Highway 52 in Arras	None		
114660	Apr 02, 2011 10:51	Road Condition	Slippery Sections	Apr 02, 2011 05:12		Highway 97 Both Directions	Taylor	Junction with Highway 52 in Arras	None		
114660	Apr 02, 2011 12:59	Road Condition	Slippery Sections	Apr 02, 2011 05:12	Apr 02, 2011 12:59	Highway 97 Both Directions	Taylor	Junction with Highway 52 in Arras	None		
114660	Apr 02, 2011 12:59	Road Condition	Slippery Sections	Apr 02, 2011 05:12		Highway 97 Both Directions	Taylor	Junction with Highway 52 in Arras	None		
114661	Apr 02, 2011 05:13	Road Condition	Slippery Sections	Apr 02, 2011 05:13		Highway 52E Both Directions	Junction with Highway 2, in Tupper	Tumbler Ridge	None		
114661	Apr 02, 2011 10:44	Road Condition	Slippery Sections	Apr 02, 2011 05:13		Highway 52E Both Directions	Junction with Highway 2, in Tupper	Tumbler Ridge	None		
114661	Apr 02, 2011 12:59	Road Condition	Slippery Sections	Apr 02, 2011 05:13	Apr 02, 2011 12:59	Highway 52E Both Directions	Junction with Highway 2, in Tupper	Tumbler Ridge	None		
114661	Apr 02, 2011 12:59	Road Condition	Slippery Sections	Apr 02, 2011 05:13		Highway 52E Both Directions	Junction with Highway 2, in Tupper	Tumbler Ridge	None		
114717	Apr 03, 2011 05:17	Road Condition	Slippery Sections	Apr 03, 2011 05:17		Highway 2 Both Directions	Junction with Highway 97 North, in Dawson Creek	British Columbia and Alberta Border	None		
114717	Apr 03, 2011 09:31	Road Condition	Slippery Sections	Apr 03, 2011 05:17	Apr 03, 2011 09:31	Highway 2 Both Directions	Junction with Highway 97 North, in Dawson Creek	British Columbia and Alberta Border	None		
114717	Apr 03, 2011 09:32	Road Condition	Slippery Sections	Apr 03, 2011 05:17		Highway 2 Both Directions	Junction with Highway 97 North, in Dawson Creek	British Columbia and Alberta Border	None		
114718	Apr 03, 2011 05:18	Road Condition	Slippery Sections	Apr 03, 2011 05:18		Highway 49 Both Directions	British Columbia and Alberta Border	Dawson Creek	None		
114718	Apr 03, 2011 09:31	Road Condition	Slippery Sections	Apr 03, 2011 05:18	Apr 03, 2011 09:31	Highway 49 Both Directions	British Columbia and Alberta Border	Dawson Creek	None		
114718	Apr 03, 2011 09:32	Road Condition	Slippery Sections	Apr 03, 2011 05:18		Highway 49 Both Directions	British Columbia and Alberta Border	Dawson Creek	None		
114720	Apr 03, 2011 05:18	Road Condition	Slippery Sections	Apr 03, 2011 05:18		Highway 52E Both Directions	Junction with Highway 2, in Tupper	Tumbler Ridge	None		
114720	Apr 03, 2011 09:31	Road Condition	Slippery Sections	Apr 03, 2011 05:18	Apr 03, 2011 09:31	Highway 52E Both Directions	Junction with Highway 2, in Tupper	Tumbler Ridge	None		
114720	Apr 03, 2011 09:32	Road Condition	Slippery Sections	Apr 03, 2011 05:18		Highway 52E Both Directions	Junction with Highway 2, in Tupper	Tumbler Ridge	None		
114721	Apr 03, 2011 05:19	Road Condition	Slippery Sections	Apr 03, 2011 05:19		Highway 97 Both Directions	Taylor	Junction with Highway 52 in Arras	None		
114721	Apr 03, 2011 09:31	Road Condition	Slippery Sections	Apr 03, 2011 05:19	Apr 03, 2011 09:31	Highway 97 Both Directions	Taylor	Junction with Highway 52 in Arras	None		
114721	Apr 03, 2011 09:32	Road Condition	Slippery Sections	Apr 03, 2011 05:19		Highway 97 Both Directions	Taylor	Junction with Highway 52 in Arras	None		
114760	Apr 04, 2011 05:00	Road Condition	Heavy Snowfall	Apr 04, 2011 05:00		Highway 97 Both Directions	Junction with Highway 29, in Chetwynd	Junction with Highway 39, south of MacKenzie	None		
114760	Apr 04, 2011 12:40	Road Condition	Heavy Snowfall	Apr 04, 2011 05:00	Apr 04, 2011 12:40	Highway 97 Both Directions	Junction with Highway 29, in Chetwynd	Junction with Highway 39, south of MacKenzie	None		

[illegible]

[illegible]

Junction with Highway 52, in Tumbler Ridge	None
Junction with Highway 52, in Tumbler Ridge	None
Junction with Highway 52, in Tumbler Ridge	None
Junction with Highway 52, in Tumbler Ridge	None
Junction with Highway 52, in Tumbler Ridge	None
Junction with Highway 52, in Tumbler Ridge	None
Junction with Highway 52, in Tumbler Ridge	None
Junction with Highway 52, in Tumbler Ridge	None
Junction with Highway 52, in Tumbler Ridge	None
Junction with Highway 52, in Tumbler Ridge	None
Junction with Highway 52, in Tumbler Ridge	None
Junction with Highway 52, in Tumbler Ridge	None
Junction with Highway 52, in Tumbler Ridge	None
Junction with Highway 52, in Tumbler Ridge	None
Junction with Highway 52, in Tumbler Ridge	None
Junction with Highway 52, in Tumbler Ridge	None
Tumbler Ridge	None
Tumbler Ridge	None
Tumbler Ridge	None
Tumbler Ridge	None
Tumbler Ridge	None
Tumbler Ridge	None
Tumbler Ridge	None
Tumbler Ridge	None
Tumbler Ridge	None
Tumbler Ridge	None
Tumbler Ridge	None
Tumbler Ridge	None
Tumbler Ridge	None
Tumbler Ridge	None
Tumbler Ridge	None
Tumbler Ridge	None
Callahazon Creek	None
Callahazon Creek	None
Callahazon Creek	None
Callahazon Creek	None
Callahazon Creek	None
Callahazon Creek	None
British Columbia and Alberta Border	None
British Columbia and Alberta Border	None
British Columbia and Alberta Border	None
Dawson Creek	None
Dawson Creek	None
Dawson Creek	None
Dawson Creek	None
Tumbler Ridge	None
Tumbler Ridge	None
Tumbler Ridge	None
Tumbler Ridge	None
Junction with Highway 52 in Arras	None
Junction with Highway 29, in Chetwynd	None
Junction with Highway 52 in Arras	None
Junction with Highway 52 in Arras	None

[illegible]

115128	Apr 12, 2011 05:05	Road Condition	Strong Cross Winds	Apr 11, 2011 13:13		Highway 52E Both Directions	Junction with Highway 2, in Tupper	Tumbler Ridge	None
115128	Apr 12, 2011 05:06	Road Condition	Slippery Sections	Apr 11, 2011 13:13		Highway 52E Both Directions	Junction with Highway 2, in Tupper	Tumbler Ridge	None
115128	Apr 12, 2011 14:04	Road Condition	Slippery Sections	Apr 11, 2011 13:13	Apr 12, 2011 14:04	Highway 52E Both Directions	Junction with Highway 2, in Tupper	Tumbler Ridge	None
115128	Apr 12, 2011 14:05	Road Condition	Slippery Sections	Apr 11, 2011 13:13		Highway 52E Both Directions	Junction with Highway 2, in Tupper	Tumbler Ridge	None
115133	Apr 12, 2011 05:22	Road Condition	Slippery Sections	Apr 12, 2011 05:22		Highway 49 Both Directions	British Columbia and Alberta Border	Dawson Creek	None
115133	Apr 12, 2011 14:03	Road Condition	Slippery Sections	Apr 12, 2011 05:22	Apr 12, 2011 14:03	Highway 49 Both Directions	British Columbia and Alberta Border	Dawson Creek	None
115133	Apr 12, 2011 14:04	Road Condition	Slippery Sections	Apr 12, 2011 05:22		Highway 49 Both Directions	British Columbia and Alberta Border	Dawson Creek	None
115135	Apr 12, 2011 05:23	Road Condition	Slippery Sections	Apr 12, 2011 05:23		Highway 2 Both Directions	Junction with Highway 97 North, in Dawson Creek	British Columbia and Alberta Border	None
115135	Apr 12, 2011 14:03	Road Condition	Slippery Sections	Apr 12, 2011 05:23	Apr 12, 2011 14:03	Highway 2 Both Directions	Junction with Highway 97 North, in Dawson Creek	British Columbia and Alberta Border	None
115135	Apr 12, 2011 14:04	Road Condition	Slippery Sections	Apr 12, 2011 05:23		Highway 2 Both Directions	Junction with Highway 97 North, in Dawson Creek	British Columbia and Alberta Border	None
115136	Apr 12, 2011 05:24	Road Condition	Limited Visibility with Fog	Apr 12, 2011 05:24		Highway 29 Both Directions	Hudson's Hope Bridge	Tumbler Ridge	None
115136	Apr 12, 2011 14:03	Road Condition	Limited Visibility with Fog	Apr 12, 2011 05:24	Apr 12, 2011 14:03	Highway 29 Both Directions	Hudson's Hope Bridge	Tumbler Ridge	None
115136	Apr 12, 2011 14:03	Road Condition	Limited Visibility with Fog	Apr 12, 2011 05:24		Highway 29 Both Directions	Hudson's Hope Bridge	Tumbler Ridge	None
115137	Apr 12, 2011 05:25	Road Condition	Limited Visibility with Fog	Apr 12, 2011 05:25		Highway 97 Both Directions	Junction with Highway 52 in Arras	Junction with Highway 29, in Chetwynd	None
115137	Apr 12, 2011 14:00	Road Condition	Limited Visibility with Fog	Apr 12, 2011 05:25	Apr 12, 2011 14:00	Highway 97 Both Directions	Junction with Highway 52 in Arras	Junction with Highway 29, in Chetwynd	None
115137	Apr 12, 2011 14:03	Road Condition	Limited Visibility with Fog	Apr 12, 2011 05:25		Highway 97 Both Directions	Junction with Highway 52 in Arras	Junction with Highway 29, in Chetwynd	None
115158	Apr 13, 2011 04:53	Road Condition	Slippery Sections	Apr 13, 2011 04:53		Highway 97 Both Directions	Junction with Highway 52 in Arras	Callahazoo Creek	None
115158	Apr 13, 2011 09:06	Road Condition	Slippery Sections	Apr 13, 2011 04:53	Apr 13, 2011 09:06	Highway 97 Both Directions	Junction with Highway 52 in Arras	Callahazoo Creek	None
115158	Apr 13, 2011 09:06	Road Condition	Slippery Sections	Apr 13, 2011 04:53		Highway 97 Both Directions	Junction with Highway 52 in Arras	Callahazoo Creek	None
115159	Apr 13, 2011 04:56	Road Condition	Slippery Sections	Apr 13, 2011 04:56		Highway 29 Both Directions	Hudson's Hope Bridge	Tumbler Ridge	None
115159	Apr 13, 2011 09:05	Road Condition	Slippery Sections	Apr 13, 2011 04:56	Apr 13, 2011 09:05	Highway 29 Both Directions	Hudson's Hope Bridge	Tumbler Ridge	None
115159	Apr 13, 2011 09:05	Road Condition	Slippery Sections	Apr 13, 2011 04:56		Highway 29 Both Directions	Hudson's Hope Bridge	Tumbler Ridge	None
115182	Apr 14, 2011 04:50	Road Condition	Compact Snow with Slippery Sections	Apr 14, 2011 04:50		Highway 29 Both Directions	Junction with Highway 97 North in Chetwynd	Junction with Highway 52, in Tumbler Ridge	None
115182	Apr 14, 2011 08:44	Road Condition	Compact Snow with Slushy Sections	Apr 14, 2011 04:50		Highway 29 Both Directions	Hudson's Hope Bridge	Junction with Highway 52, in Tumbler Ridge	None
115182	Apr 14, 2011 13:56	Road Condition	Compact Snow with Slushy Sections	Apr 14, 2011 04:50		Highway 29 Both Directions	Hudson's Hope Bridge	Junction with Highway 52, in Tumbler Ridge	None
115182	Apr 14, 2011 13:57	Road Condition	Slushy with Slippery Sections	Apr 14, 2011 04:50		Highway 29 Both Directions	Hudson's Hope Bridge	Junction with Highway 52, in Tumbler Ridge	None
115182	Apr 15, 2011 05:03	Road Condition	Slushy with Slippery Sections	Apr 14, 2011 04:50		Highway 29 Both Directions	Hudson's Hope Bridge	Junction with Highway 52, in Tumbler Ridge	None
115182	Apr 15, 2011 05:03	Road Condition	Compact Snow with Slippery Sections	Apr 14, 2011 04:50		Highway 29 Both Directions	Hudson's Hope Bridge	Junction with Highway 52, in Tumbler Ridge	None
115182	Apr 15, 2011 10:22	Road Condition	Compact Snow with Slippery Sections	Apr 14, 2011 04:50		Highway 29 Both Directions	Hudson's Hope Bridge	Junction with Highway 52, in Tumbler Ridge	None
115182	Apr 15, 2011 10:22	Road Condition	Slushy Sections	Apr 14, 2011 04:50		Highway 29 Both Directions	Hudson's Hope Bridge	Junction with Highway 52, in Tumbler Ridge	None
115182	Apr 15, 2011 15:55	Road Condition	Slushy Sections	Apr 14, 2011 04:50		Highway 29 Both Directions	Hudson's Hope Bridge	Junction with Highway 52, in Tumbler Ridge	None
115182	Apr 15, 2011 15:55	Road Condition	Slushy with Slippery Sections	Apr 14, 2011 04:50		Highway 29 Both Directions	Hudson's Hope Bridge	Junction with Highway 52, in Tumbler Ridge	None
115182	Apr 16, 2011 04:48	Road Condition	Slushy with Slippery Sections	Apr 14, 2011 04:50		Highway 29 Both Directions	Hudson's Hope Bridge	Junction with Highway 52, in Tumbler Ridge	None
115182	Apr 16, 2011 04:48								

Tumbler Ridge	None
Tumbler Ridge	None
British Columbia and Alberta Border	None
British Columbia and Alberta Border	None
British Columbia and Alberta Border	None
British Columbia and Alberta Border	None
British Columbia and Alberta Border	None
British Columbia and Alberta Border	None
Dawson Creek	None
Dawson Creek	None
Dawson Creek	None
Dawson Creek	None
Dawson Creek	None
Dawson Creek	None
Dawson Creek	None
Junction with Highway 39, south of MacKenzie	None
Junction with Highway 39, south of MacKenzie	None
Callahazion Creek	None
Callahazion Creek	None
Callahazion Creek	None
Callahazion Creek	None
Callahazion Creek	None
Callahazion Creek	None
Callahazion Creek	None
Callahazion Creek	None
Junction with Highway 39, south of MacKenzie	None
Junction with Highway 39, south of MacKenzie	None
Junction with Highway 39, south of MacKenzie	None
Junction with Highway 39, south of MacKenzie	None
Junction with Highway 39, south of MacKenzie	None
Junction with Highway 39, south of MacKenzie	None
Junction with Highway 39, south of MacKenzie	None
Callahazion Creek	None
Callahazion Creek	None
Callahazion Creek	None
Callahazion Creek	None
Callahazion Creek	None
Callahazion Creek	None
Callahazion Creek	None
Callahazion Creek	None
Callahazion Creek	None
Junction with Highway 29, in Chetwynd	None
Junction with Highway 29, in Chetwynd	None
Junction with Highway 29, in Chetwynd	None
Junction with Highway 52, in Tumbler Ridge	None
Junction with Highway 52, in Tumbler Ridge	None
Junction with Highway 52, in Tumbler Ridge	None
Tumbler Ridge	None
Tumbler Ridge	None
Tumbler Ridge	None
Tumbler Ridge	None
Tumbler Ridge	None
Junction with Highway 52, in Tumbler Ridge	None
Junction with Highway 52, in Tumbler Ridge	None
Junction with Highway 52, in Tumbler Ridge	None
Tumbler Ridge	None
Tumbler Ridge	None
Tumbler Ridge	None

[illegible]

Tumbler Ridge	None
Tumbler Ridge	None
Tumbler Ridge	None
Tumbler Ridge	None
Tumbler Ridge	None
Tumbler Ridge	None
Tumbler Ridge	None
Union with Highway 97 North in Chetwynd	None
Union with Highway 97 North in Chetwynd	None
Union with Highway 97 North in Chetwynd	None
Callahazion Creek	None
Callahazion Creek	None
Callahazion Creek	None
Union with Highway 39, south of MacKenzie	None
Union with Highway 52 in Arras	None
Union with Highway 29, in Chetwynd	None
Union with Highway 29, in Chetwynd	None
Union with Highway 29, in Chetwynd	None
Union with Highway 29, in Chetwynd	None
Union with Highway 29, in Chetwynd	None
Union with Highway 29, in Chetwynd	None
Union with Highway 29, in Chetwynd	None
Union with Highway 39, south of MacKenzie	None
Union with Highway 39, south of MacKenzie	None
Union with Highway 39, south of MacKenzie	None
Tumbler Ridge	None
Tumbler Ridge	None
Tumbler Ridge	None
Tumbler Ridge	None
Union with Highway 52 in Arras	None
Union with Highway 52 in Arras	None
Union with Highway 52 in Arras	None
British Columbia and Alberta Border	None
British Columbia and Alberta Border	None
British Columbia and Alberta Border	None
Dawson Creek	None
Dawson Creek	None
Dawson Creek	None
Union with Highway 52 in Arras	None
Union with Highway 52 in Arras	None
Union with Highway 52 in Arras	None
Tumbler Ridge	None
Tumbler Ridge	None
Tumbler Ridge	None
Union with Highway 39, south of MacKenzie	None
Union with Highway 39, south of MacKenzie	None

Start: Apr. 3, 2012
 End: Apr. 27, 2012
 District: Peace
 Contract
 Area: South Peace CA
 Event
 Type: Road Condition

Id	Update Time	Type	Cause	Start	End	Road Name	Head Location	Tail Location	Traffic	
									Pattern	Comment
133052	Apr 03, 2012 09:19	Road Condition	Compact Snow with Slippery Sections	Apr 03, 2012 09:19		Highway 97 Both Directions	Junction with Highway 29, in Chetwynd	Junction with Highway 39, south of MacKenzie	None	
133052	Apr 03, 2012 10:34	Road Condition	Compact Snow with Slippery Sections	Apr 03, 2012 09:19	Apr 03, 2012 10:34	Highway 97 Both Directions	Junction with Highway 29, in Chetwynd	Junction with Highway 39, south of MacKenzie	None	
133052	Apr 03, 2012 10:34	Road Condition	Compact Snow with Slippery Sections	Apr 03, 2012 09:19		Highway 97 Both Directions	Junction with Highway 29, in Chetwynd	Junction with Highway 39, south of MacKenzie	None	
133055	Apr 03, 2012 10:33	Road Condition	Slushy with Slippery Sections	Apr 03, 2012 10:33		Highway 97 Both Directions	Junction with Highway 29, in Chetwynd	Junction with Highway 39, south of MacKenzie	None	
133055	Apr 05, 2012 04:58	Road Condition	Slushy with Slippery Sections	Apr 03, 2012 10:33	Apr 05, 2012 04:58	Highway 97 Both Directions	Junction with Highway 29, in Chetwynd	Junction with Highway 39, south of MacKenzie	None	
133055	Apr 05, 2012 04:58	Road Condition	Slushy with Slippery Sections	Apr 03, 2012 10:33		Highway 97 Both Directions	Junction with Highway 29, in Chetwynd	Junction with Highway 39, south of MacKenzie	None	
133148	Apr 05, 2012 04:58	Road Condition	Slippery Sections	Apr 05, 2012 04:58		Highway 97 Both Directions	Junction with Highway 52 in Arras	Junction with Highway 39, south of MacKenzie	None	
133148	Apr 05, 2012 08:44	Road Condition	Compact Snow with Slippery Sections	Apr 05, 2012 04:58		Highway 97 Both Directions	Junction with Highway 29, in Chetwynd	Pine Pass Summit	None	
133148	Apr 05, 2012 12:44	Road Condition	Compact Snow with Slippery Sections	Apr 05, 2012 04:58	Apr 05, 2012 12:44	Highway 97 Both Directions	Junction with Highway 29, in Chetwynd	Pine Pass Summit	None	
133148	Apr 05, 2012 12:44	Road Condition	Compact Snow with Slippery Sections	Apr 05, 2012 04:58		Highway 97 Both Directions	Junction with Highway 29, in Chetwynd	Pine Pass Summit	None	
133149	Apr 05, 2012 05:00	Road Condition	Slippery Sections	Apr 05, 2012 05:00		Highway 29 Both Directions	Hudson's Hope Bridge	Junction with Highway 52, in Tumbler Ridge	None	
133149	Apr 05, 2012 08:45	Road Condition	Slippery Sections	Apr 05, 2012 05:00	Apr 05, 2012 08:45	Highway 29 Both Directions	Hudson's Hope Bridge	Junction with Highway 52, in Tumbler Ridge	None	
133149	Apr 05, 2012 08:45	Road Condition	Slippery Sections	Apr 05, 2012 05:00		Highway 29 Both Directions	Hudson's Hope Bridge	Junction with Highway 52, in Tumbler Ridge	None	
133169	Apr 05, 2012 08:45	Road Condition	Slushy with Slippery Sections	Apr 05, 2012 08:45		Highway 2 Both Directions	Junction with Highway 97 North, in Dawson Creek	British Columbia and Alberta Border	None	
133169	Apr 05, 2012 12:44	Road Condition	Slushy with Slippery Sections	Apr 05, 2012 08:45	Apr 05, 2012 12:44	Highway 2 Both Directions	Junction with Highway 97 North, in Dawson Creek	British Columbia and Alberta Border	None	
133169	Apr 05, 2012 12:45	Road Condition	Slushy with Slippery Sections	Apr 05, 2012 08:45		Highway 2 Both Directions	Junction with Highway 97 North, in Dawson Creek	British Columbia and Alberta Border	None	
133170	Apr 05, 2012 08:47	Road Condition	Slushy with Slippery Sections	Apr 05, 2012 08:47		Highway 49 Both Directions	British Columbia and Alberta Border	Dawson Creek	None	
133170	Apr 05, 2012 12:45	Road Condition	Slushy with Slippery Sections	Apr 05, 2012 08:47	Apr 05, 2012 12:45	Highway 49 Both Directions	British Columbia and Alberta Border	Dawson Creek	None	
133170	Apr 05, 2012 12:45	Road Condition	Slushy with Slippery Sections	Apr 05, 2012 08:47		Highway 49 Both Directions	British Columbia and Alberta Border	Dawson Creek	None	
133171	Apr 05, 2012 08:48	Road Condition	Slushy with Slippery Sections	Apr 05, 2012 08:48		Highway 52E Both Directions	Junction with Highway 2, in Tupper	Tumbler Ridge	None	
133171	Apr 05, 2012 12:45	Road Condition	Slushy with Slippery Sections	Apr 05, 2012 08:48	Apr 05, 2012 12:45	Highway 52E Both Directions	Junction with Highway 2, in Tupper	Tumbler Ridge	None	
133171	Apr 05, 2012 12:45	Road Condition	Slushy with Slippery Sections	Apr 05, 2012 08:48		Highway 97 Both Directions	Taylor	Junction with Highway 52 in Arras	None	
133172	Apr 05, 2012 08:48	Road Condition	Slushy with Slippery Sections	Apr 05, 2012 08:48		Highway 97 Both Directions	Taylor	Junction with Highway 52 in Arras	None	
133172	Apr 05, 2012 12:43	Road Condition	Slushy with Slippery Sections	Apr 05, 2012 08:48	Apr 05, 2012 12:43	Highway 97 Both Directions	Taylor	Junction with Highway 52 in Arras	None	
133172	Apr 05, 2012 12:44	Road Condition	Slushy with Slippery Sections	Apr 05, 2012 08:48		Highway 97 Both Directions	Taylor	Junction with Highway 52 in Arras	None	
133194	Apr 06, 2012 04:35	Road Condition	Compact Snow with Slippery Sections	Apr 06, 2012 04:35		Highway 52 Both Directions	Arras	Tumbler Ridge	None	
133194	Apr 06, 2012 08:43	Road Condition	Compact Snow with Slippery Sections	Apr 06, 2012 04:35	Apr 06, 2012 08:43	Highway 52 Both Directions	Arras	Tumbler Ridge	None	
133194	Apr 06, 2012 08:43	Road Condition	Compact Snow with Slippery Sections	Apr 06, 2012 04:35		Highway 52 Both Directions	Arras	Tumbler Ridge	None	
133195	Apr 06, 2012 04:36	Road Condition	Compact Snow with Slippery Sections	Apr 06, 2012 04:36		Highway 52E Both Directions	Junction with Highway 2, in Tupper	Tumbler Ridge	None	
133195	Apr 06, 2012 08:43	Road Condition	Compact Snow with Slippery Sections	Apr 06, 2012 04:36	Apr 06, 2012 08:43	Highway 52E Both Directions	Junction with Highway 2, in Tupper	Tumbler Ridge	None	
133195	Apr 06, 2012 08:43	Road Condition	Compact Snow with Slippery Sections	Apr 06, 2012 04:36		Highway 52E Both Directions	Junction with Highway 2, in Tupper	Tumbler Ridge	None	
133200	Apr 06, 2012 04:55	Road Condition	Compact Snow with Slippery Sections	Apr 06, 2012 04:55		Highway 29 Both Directions	Junction with Highway 97 North in Chetwynd	Junction with Highway 52, in Tumbler Ridge	None	
133200	Apr 06, 2012 08:43	Road Condition	Compact Snow with Slippery Sections	Apr 06, 2012 04:55	Apr 06, 2012 08:43	Highway 29 Both Directions	Junction with Highway 97 North in Chetwynd	Junction with Highway 52, in Tumbler Ridge	None	
133200	Apr 06, 2012 08:43	Road Condition	Compact Snow with Slippery Sections	Apr 06, 2012 04:55		Highway 29 Both Directions	Junction with Highway 97 North in Chetwynd	Junction with Highway 52, in Tumbler Ridge	None	
133201	Apr 06, 2012 04:56	Road Condition	Slippery Sections	Apr 06, 2012 04:56		Highway 97 Both Directions	Junction with Highway 29, in Chetwynd	Junction with Highway 39, south of MacKenzie	None	
133201	Apr 06, 2012 08:44	Road Condition	Slippery Sections	Apr 06, 2012 04:56		Highway 97 Both Directions	Junction with Highway 29, in Chetwynd	Junction with Highway 39, south of MacKenzie	None	
133201	Apr 06, 2012 13:00	Road Condition	Slippery Sections	Apr 06, 2012 04:56	Apr 06, 2012 13:00	Highway 97 Both Directions	Junction with Highway 29, in Chetwynd	Junction with Highway 39, south of MacKenzie	None	

Start: Aug. 1, 2010
 End: Aug. 31, 2010
 District: Peace
 Contract:
 Area: South Peace CA
 Event:
 Type: Road Condition

Id	Update Time	Type	Cause	Start	End	Road Name	Head Location	Tail Location	Traffic Pattern	Comment
98802	Aug 16, 2010 07:49	Road Condition	Fog Patches	Aug 16, 2010 07:49	Aug 16, 2010 14:53	Highway 2 Both Directions	Junction with Highway 97 North, in Dawson Creek	British Columbia and Alberta Border	None	
98802	Aug 16, 2010 14:53	Road Condition	Fog Patches	Aug 16, 2010 07:49		Highway 2 Both Directions	Junction with Highway 97 North, in Dawson Creek	British Columbia and Alberta Border	None	
98802	Aug 16, 2010 14:53	Road Condition	Fog Patches	Aug 16, 2010 07:49		Highway 2 Both Directions	Junction with Highway 97 North, in Dawson Creek	British Columbia and Alberta Border	None	
98804	Aug 16, 2010 07:52	Road Condition	Fog Patches	Aug 16, 2010 07:52	Aug 16, 2010 14:52	Highway 97 Both Directions	Junction with Highway 2, in Dawson Creek	Junction with Highway 29, in Chetwynd	None	
98804	Aug 16, 2010 14:52	Road Condition	Fog Patches	Aug 16, 2010 07:52		Highway 97 Both Directions	Junction with Highway 2, in Dawson Creek	Junction with Highway 29, in Chetwynd	None	
98804	Aug 16, 2010 14:53	Road Condition	Fog Patches	Aug 16, 2010 07:52		Highway 97 Both Directions	Junction with Highway 2, in Dawson Creek	Junction with Highway 29, in Chetwynd	None	
98805	Aug 16, 2010 07:53	Road Condition	Fog Patches	Aug 16, 2010 07:53	Aug 16, 2010 14:52	Highway 49 Both Directions	British Columbia and Alberta Border	Dawson Creek	None	
98805	Aug 16, 2010 14:52	Road Condition	Fog Patches	Aug 16, 2010 07:53		Highway 49 Both Directions	British Columbia and Alberta Border	Dawson Creek	None	
98805	Aug 16, 2010 14:53	Road Condition	Fog Patches	Aug 16, 2010 07:53		Highway 49 Both Directions	British Columbia and Alberta Border	Dawson Creek	None	
98806	Aug 16, 2010 07:54	Road Condition	Fog Patches	Aug 16, 2010 07:54	Aug 16, 2010 14:52	Highway 52E Both Directions	Junction with Highway 2, in Tupper	Tumbler Ridge	None	
98806	Aug 16, 2010 14:52	Road Condition	Fog Patches	Aug 16, 2010 07:54		Highway 52E Both Directions	Junction with Highway 2, in Tupper	Tumbler Ridge	None	
98806	Aug 16, 2010 14:53	Road Condition	Fog Patches	Aug 16, 2010 07:54		Highway 52E Both Directions	Junction with Highway 2, in Tupper	Tumbler Ridge	None	
98807	Aug 16, 2010 07:55	Road Condition	Fog Patches	Aug 16, 2010 07:55	Aug 16, 2010 14:52	Highway 52 Both Directions	Arras	Tumbler Ridge	None	
98807	Aug 16, 2010 14:52	Road Condition	Fog Patches	Aug 16, 2010 07:55		Highway 52 Both Directions	Arras	Tumbler Ridge	None	
98807	Aug 16, 2010 14:53	Road Condition	Fog Patches	Aug 16, 2010 07:55		Highway 52 Both Directions	Arras	Tumbler Ridge	None	
98809	Aug 16, 2010 14:55	Road Condition	Limited Visibility with Smoke	Aug 16, 2010 14:55	Aug 16, 2010 14:56	Highway 97 Both Directions	Junction with Highway 29, in Chetwynd	Junction with Highway 39, south of MacKenzie	Travel Advisory	
98809	Aug 16, 2010 14:56	Road Condition	Limited Visibility with Smoke	Aug 16, 2010 14:55		Highway 97 Both Directions	Junction with Highway 29, in Chetwynd	Junction with Highway 39, south of MacKenzie	Travel Advisory	
98831	Aug 18, 2010 06:55	Road Condition	Fog Patches	Aug 18, 2010 06:55		Highway 97 Both Directions	Junction with Highway 97 North, in Dawson Creek	British Columbia and Alberta Border	None	
98831	Aug 18, 2010 14:47	Road Condition	Fog Patches	Aug 18, 2010 06:55	Aug 18, 2010 14:47	Highway 2 Both Directions	Junction with Highway 97 North, in Dawson Creek	British Columbia and Alberta Border	None	
98831	Aug 18, 2010 14:47	Road Condition	Fog Patches	Aug 18, 2010 06:55		Highway 2 Both Directions	Junction with Highway 97 North, in Dawson Creek	British Columbia and Alberta Border	None	
98832	Aug 18, 2010 06:56	Road Condition	Fog Patches	Aug 18, 2010 06:56		Highway 97 Both Directions	Junction with Highway 2, in Dawson Creek	Junction with Highway 52 in Arras	None	
98832	Aug 18, 2010 06:57	Road Condition	Fog Patches	Aug 18, 2010 06:56	Aug 18, 2010 14:47	Highway 97 Both Directions	Taylor	Junction with Highway 52 in Arras	None	
98832	Aug 18, 2010 14:47	Road Condition	Fog Patches	Aug 18, 2010 06:56		Highway 97 Both Directions	Taylor	Junction with Highway 52 in Arras	None	
98832	Aug 18, 2010 14:47	Road Condition	Fog Patches	Aug 18, 2010 06:56		Highway 97 Both Directions	Taylor	Junction with Highway 52 in Arras	None	
98833	Aug 18, 2010 06:59	Road Condition	Fog Patches	Aug 18, 2010 06:59	Aug 18, 2010 14:46	Highway 49 Both Directions	British Columbia and Alberta Border	Dawson Creek	None	
98833	Aug 18, 2010 14:46	Road Condition	Fog Patches	Aug 18, 2010 06:59		Highway 49 Both Directions	British Columbia and Alberta Border	Dawson Creek	None	
98833	Aug 18, 2010 14:47	Road Condition	Fog Patches	Aug 18, 2010 06:59		Highway 49 Both Directions	British Columbia and Alberta Border	Dawson Creek	None	
98834	Aug 18, 2010 07:00	Road Condition	Fog Patches	Aug 18, 2010 07:00	Aug 18, 2010 14:46	Highway 52E Both Directions	Junction with Highway 2, in Tupper	Tumbler Ridge	None	
98834	Aug 18, 2010 14:46	Road Condition	Fog Patches	Aug 18, 2010 07:00		Highway 52E Both Directions	Junction with Highway 2, in Tupper	Tumbler Ridge	None	
98834	Aug 18, 2010 14:47	Road Condition	Fog Patches	Aug 18, 2010 07:00		Highway 52E Both Directions	Junction with Highway 2, in Tupper	Tumbler Ridge	None	
98854	Aug 19, 2010 14:49	Road Condition	Strong Cross Winds	Aug 19, 2010 14:49	Aug 19, 2010 14:49	Highway 97 Both Directions	Junction with Highway 29, in Chetwynd	Junction with Highway 39, south of MacKenzie	Travel Advisory	
98854	Aug 19, 2010 14:58	Road Condition	Strong Cross Winds	Aug 19, 2010 14:49		Highway 97 Both Directions	Junction with Highway 29, in Chetwynd	Junction with Highway 39, south of MacKenzie	None	
98854	Aug 19, 2010 16:30	Road Condition	Strong Cross Winds	Aug 19, 2010 14:49		Highway 97 Both Directions	Junction with Highway 29, in Chetwynd	Junction with Highway 39, south of MacKenzie	None	
98854	Aug 19, 2010 20:34	Road Condition	Strong Cross Winds	Aug 19, 2010 14:49	Aug 19, 2010 14:49	Highway 97 Both Directions	Junction with Highway 29, in Chetwynd	Junction with Highway 39, south of MacKenzie	None	
98854	Aug 20, 2010 15:14	Road Condition	Strong Cross Winds	Aug 19, 2010 14:49		Highway 97 Both Directions	Junction with Highway 29, in Chetwynd	Junction with Highway 39, south of MacKenzie	None	
98854	Aug 20, 2010 20:02	Road Condition	Strong Cross Winds	Aug 19, 2010 14:49		Highway 97 Both Directions	Junction with Highway 29, in Chetwynd	Junction with Highway 39, south of MacKenzie	None	
98854	Aug 21, 2010 15:31	Road Condition	Strong Cross Winds	Aug 19, 2010 14:49	Aug 19, 2010 14:49	Highway 97 Both Directions	Junction with Highway 29, in Chetwynd	Junction with Highway 39, south of MacKenzie	None	
98854	Aug 21, 2010 19:38	Road Condition	Strong Cross Winds	Aug 19, 2010 14:49		Highway 97 Both Directions	Junction with Highway 29, in Chetwynd	Junction with Highway 39, south of MacKenzie	None	
98854	Aug 22, 2010 00:03	Road Condition	Strong Cross Winds	Aug 19, 2010 14:49		Highway 97 Both Directions	Junction with Highway 29, in Chetwynd	Junction with Highway 39, south of MacKenzie	None	
98854	Aug 22, 2010 04:48	Road Condition	Strong Cross Winds	Aug 19, 2010 14:49	Aug 23, 2010 10:07	Highway 97 Both Directions	Junction with Highway 29, in Chetwynd	Junction with Highway 39, south of MacKenzie	None	
98854	Aug 23, 2010 10:07	Road Condition	Strong Cross Winds	Aug 19, 2010 14:49		Highway 97 Both Directions	Junction with Highway 29, in Chetwynd	Junction with Highway 39, south of MacKenzie	None	
98854	Aug 23, 2010 10:07	Road Condition	Strong Cross Winds	Aug 19, 2010 14:49		Highway 97 Both Directions	Junction with Highway 29, in Chetwynd	Junction with Highway 39, south of MacKenzie	None	

98880	Aug 23, 2010 06:59	Road Condition	Fog Patches	Aug 23, 2010 06:59		Highway 97 Both Directions	Junction with Highway 29, in Chetwynd	Junction with Highway 39, south of MacKenzie	None
98880	Aug 23, 2010 14:41	Road Condition	Fog Patches	Aug 23, 2010 06:59	Aug 23, 2010 14:41	Highway 97 Both Directions	Junction with Highway 29, in Chetwynd	Junction with Highway 39, south of MacKenzie	None
98880	Aug 23, 2010 14:42	Road Condition	Fog Patches	Aug 23, 2010 06:59		Highway 97 Both Directions	Junction with Highway 29, in Chetwynd	Junction with Highway 39, south of MacKenzie	None
98929	Aug 30, 2010 07:11	Road Condition	Fog Patches	Aug 30, 2010 07:11		Highway 2 Both Directions	Junction with Highway 97 North, in Dawson Creek	British Columbia and Alberta Border	None
98929	Aug 30, 2010 12:23	Road Condition	Fog Patches	Aug 30, 2010 07:11	Aug 30, 2010 12:23	Highway 2 Both Directions	Junction with Highway 97 North, in Dawson Creek	British Columbia and Alberta Border	None
98930	Aug 30, 2010 07:12	Road Condition	Fog Patches	Aug 30, 2010 07:12		Highway 97 Both Directions	Taylor	Junction with Highway 2, in Dawson Creek	None
98930	Aug 30, 2010 12:32	Road Condition	Fog Patches	Aug 30, 2010 07:12	Aug 30, 2010 12:32	Highway 97 Both Directions	Taylor	Junction with Highway 2, in Dawson Creek	None
98931	Aug 30, 2010 07:13	Road Condition	Fog Patches	Aug 30, 2010 07:13		Highway 97 Both Directions	Junction with Highway 2, in Dawson Creek	Junction with Highway 29, in Chetwynd	None
98931	Aug 30, 2010 12:32	Road Condition	Fog Patches	Aug 30, 2010 07:13	Aug 30, 2010 12:32	Highway 97 Both Directions	Junction with Highway 2, in Dawson Creek	Junction with Highway 29, in Chetwynd	None
98932	Aug 30, 2010 07:15	Road Condition	Fog Patches	Aug 30, 2010 07:15		Highway 52 Both Directions	Arras	Tumbler Ridge	None
98932	Aug 30, 2010 12:31	Road Condition	Fog Patches	Aug 30, 2010 07:15	Aug 30, 2010 12:31	Highway 52 Both Directions	Arras	Tumbler Ridge	None
98933	Aug 30, 2010 07:16	Road Condition	Fog Patches	Aug 30, 2010 07:16		Highway 29 Both Directions	Junction with Highway 97 North in Chetwynd	Junction with Highway 52, in Tumbler Ridge	None
98933	Aug 30, 2010 12:30	Road Condition	Fog Patches	Aug 30, 2010 07:16	Aug 30, 2010 12:30	Highway 29 Both Directions	Junction with Highway 97 North in Chetwynd	Junction with Highway 52, in Tumbler Ridge	None
98934	Aug 30, 2010 07:17	Road Condition	Fog Patches	Aug 30, 2010 07:17		Highway 52E Both Directions	Junction with Highway 2, in Tupper	Tumbler Ridge	None
98934	Aug 30, 2010 12:31	Road Condition	Fog Patches	Aug 30, 2010 07:17	Aug 30, 2010 12:31	Highway 52E Both Directions	Junction with Highway 2, in Tupper	Tumbler Ridge	None

Start: Aug. 30, 2011
 End: Aug. 31, 2011
 District: Peace
 Contract
 Area: South Peace CA
 Event
 Type: Road Condition

Id	Update Time	Type	Cause	Start	End	Road Name	Head Location	Tail Location	Traffic	
									Pattern	Comment
116422	Aug 30, 2011 07:03	Road Condition	Fog Patches	Aug 30, 2011 07:03		Highway 97 Both Directions	Junction with Highway 29, in Chetwynd	Junction with Highway 39, south of MacKenzie	None	
116422	Aug 30, 2011 14:58	Road Condition	Fog Patches	Aug 30, 2011 07:03	Aug 30, 2011 14:58	Highway 97 Both Directions	Junction with Highway 29, in Chetwynd	Junction with Highway 39, south of MacKenzie	None	
116422	Aug 30, 2011 14:58	Road Condition	Fog Patches	Aug 30, 2011 07:03		Highway 97 Both Directions	Junction with Highway 29, in Chetwynd	Junction with Highway 39, south of MacKenzie	None	
116431	Aug 31, 2011 06:48	Road Condition	Fog Patches	Aug 31, 2011 06:48		Highway 2 Both Directions	Junction with Highway 97 North, in Dawson Creek	British Columbia and Alberta Border	None	
116431	Aug 31, 2011 12:54	Road Condition	Fog Patches	Aug 31, 2011 06:48	Aug 31, 2011 12:54	Highway 2 Both Directions	Junction with Highway 97 North, in Dawson Creek	British Columbia and Alberta Border	None	
116431	Aug 31, 2011 12:55	Road Condition	Fog Patches	Aug 31, 2011 06:48		Highway 2 Both Directions	Junction with Highway 97 North, in Dawson Creek	British Columbia and Alberta Border	None	
116432	Aug 31, 2011 06:49	Road Condition	Fog Patches	Aug 31, 2011 06:49		Highway 49 Both Directions	British Columbia and Alberta Border	Dawson Creek	None	
116432	Aug 31, 2011 12:54	Road Condition	Fog Patches	Aug 31, 2011 06:49	Aug 31, 2011 12:54	Highway 49 Both Directions	British Columbia and Alberta Border	Dawson Creek	None	
116432	Aug 31, 2011 12:54	Road Condition	Fog Patches	Aug 31, 2011 06:49		Highway 49 Both Directions	British Columbia and Alberta Border	Dawson Creek	None	
116433	Aug 31, 2011 06:49	Road Condition	Fog Patches	Aug 31, 2011 06:49		Highway 52 Both Directions	Arras	Tumbler Ridge	None	
116433	Aug 31, 2011 12:54	Road Condition	Fog Patches	Aug 31, 2011 06:49	Aug 31, 2011 12:54	Highway 52 Both Directions	Arras	Tumbler Ridge	None	
116433	Aug 31, 2011 12:54	Road Condition	Fog Patches	Aug 31, 2011 06:49		Highway 52 Both Directions	Arras	Tumbler Ridge	None	
116434	Aug 31, 2011 06:50	Road Condition	Fog Patches	Aug 31, 2011 06:50		Highway 52E Both Directions	Junction with Highway 2, in Tupper	Tumbler Ridge	None	
116434	Aug 31, 2011 12:54	Road Condition	Fog Patches	Aug 31, 2011 06:50	Aug 31, 2011 12:54	Highway 52E Both Directions	Junction with Highway 2, in Tupper	Tumbler Ridge	None	
116434	Aug 31, 2011 12:54	Road Condition	Fog Patches	Aug 31, 2011 06:50		Highway 52E Both Directions	Junction with Highway 2, in Tupper	Tumbler Ridge	None	
116435	Aug 31, 2011 06:51	Road Condition	Fog Patches	Aug 31, 2011 06:51		Highway 97 Both Directions	Taylor	Junction with Highway 29, in Chetwynd	None	
116435	Aug 31, 2011 12:53	Road Condition	Fog Patches	Aug 31, 2011 06:51	Aug 31, 2011 12:53	Highway 97 Both Directions	Taylor	Junction with Highway 29, in Chetwynd	None	
116435	Aug 31, 2011 12:53	Road Condition	Fog Patches	Aug 31, 2011 06:51		Highway 97 Both Directions	Taylor	Junction with Highway 29, in Chetwynd	None	
116436	Aug 31, 2011 06:51	Road Condition	Limited Visibility with Fog	Aug 31, 2011 06:51		Highway 29 Both Directions	Hudson's Hope Bridge	Junction with Highway 52, in Tumbler Ridge	None	
116436	Aug 31, 2011 12:53	Road Condition	Limited Visibility with Fog	Aug 31, 2011 06:51	Aug 31, 2011 12:53	Highway 29 Both Directions	Hudson's Hope Bridge	Junction with Highway 52, in Tumbler Ridge	None	
116436	Aug 31, 2011 12:53	Road Condition	Limited Visibility with Fog	Aug 31, 2011 06:51		Highway 29 Both Directions	Hudson's Hope Bridge	Junction with Highway 52, in Tumbler Ridge	None	
116437	Aug 31, 2011 06:52	Road Condition	Limited Visibility with Fog	Aug 31, 2011 06:52		Highway 97 Both Directions	Junction with Highway 52 in Arras	Junction with Highway 39, south of MacKenzie	None	
116437	Aug 31, 2011 12:53	Road Condition	Limited Visibility with Fog	Aug 31, 2011 06:52	Aug 31, 2011 12:53	Highway 97 Both Directions	Junction with Highway 52 in Arras	Junction with Highway 39, south of MacKenzie	None	
116437	Aug 31, 2011 12:53	Road Condition	Limited Visibility with Fog	Aug 31, 2011 06:52		Highway 97 Both Directions	Junction with Highway 52 in Arras	Junction with Highway 39, south of MacKenzie	None	

Start:	Dec. 1, 2009
End:	Dec. 31, 2009
District:	Peace District
Contract	
Area:	South Peace
Event	
Type:	Road Condition

[illegible]

TRA-2012-00208
Page 578

TRA-2012-00208
Page 580

TRA-2012-00208
Page 581

TRA-2012-00208
Page 584

TRA-2012-00208
Page 586

88326	Dec 16, 2009 08:01	Road Condition	Limited Visibility with Blowing Snow	Dec 16, 2009 05:11		Highway 97 Both Directions	Taylor	Junction with Highway 39, south of MacKenzie	None
88333	Dec 16, 2009 05:27	Road Condition	Limited Visibility with Blowing Snow	Dec 16, 2009 05:27		Highway 52E Both Directions	Junction with Highway 2, in Tupper	Tumbler Ridge	None
88333	Dec 16, 2009 07:59	Road Condition	Limited Visibility with Blowing Snow	Dec 16, 2009 05:27	Dec 16, 2009 07:59	Highway 52E Both Directions	Junction with Highway 2, in Tupper	Tumbler Ridge	None
88333	Dec 16, 2009 08:01	Road Condition	Limited Visibility with Blowing Snow	Dec 16, 2009 05:27		Highway 52E Both Directions	Junction with Highway 2, in Tupper	Tumbler Ridge	None
88334	Dec 16, 2009 05:28	Road Condition	Limited Visibility with Blowing Snow	Dec 16, 2009 05:28		Highway 29 Both Directions	Hudson's Hope Bridge	Tumbler Ridge	None
88334	Dec 16, 2009 05:28	Road Condition	Limited Visibility with Blowing Snow	Dec 16, 2009 05:28		Highway 29 Both Directions	Hudson's Hope Bridge	Tumbler Ridge	None
88334	Dec 16, 2009 07:59	Road Condition	Limited Visibility with Blowing Snow	Dec 16, 2009 05:28	Dec 16, 2009 07:59	Highway 29 Both Directions	Hudson's Hope Bridge	Tumbler Ridge	None
88334	Dec 16, 2009 08:01	Road Condition	Limited Visibility with Blowing Snow	Dec 16, 2009 05:28		Highway 29 Both Directions	Hudson's Hope Bridge	Tumbler Ridge	None
88335	Dec 16, 2009 05:29	Road Condition	Limited Visibility with Blowing Snow	Dec 16, 2009 05:29		Highway 52 Both Directions	Arras	Tumbler Ridge	None
88335	Dec 16, 2009 07:59	Road Condition	Limited Visibility with Blowing Snow	Dec 16, 2009 05:29	Dec 16, 2009 07:59	Highway 52 Both Directions	Arras	Tumbler Ridge	None
88335	Dec 16, 2009 08:02	Road Condition	Limited Visibility with Blowing Snow	Dec 16, 2009 05:29		Highway 52 Both Directions	Arras	Tumbler Ridge	None
88336	Dec 16, 2009 05:30	Road Condition	Limited Visibility with Blowing Snow	Dec 16, 2009 05:30		Highway 2 Both Directions	Junction with Highway 97 North, in Dawson Creek	British Columbia and Alberta Border	None
88336	Dec 16, 2009 07:59	Road Condition	Limited Visibility with Blowing Snow	Dec 16, 2009 05:30	Dec 16, 2009 07:59	Highway 2 Both Directions	Junction with Highway 97 North, in Dawson Creek	British Columbia and Alberta Border	None
88336	Dec 16, 2009 08:02	Road Condition	Limited Visibility with Blowing Snow	Dec 16, 2009 05:30		Highway 2 Both Directions	Junction with Highway 97 North, in Dawson Creek	British Columbia and Alberta Border	None
88337	Dec 16, 2009 05:32	Road Condition	Limited Visibility with Blowing Snow	Dec 16, 2009 05:32		Highway 49 Both Directions	British Columbia and Alberta Border	Dawson Creek	None
88337	Dec 16, 2009 05:32	Road Condition	Limited Visibility with Blowing Snow	Dec 16, 2009 05:32		Highway 49 Both Directions	British Columbia and Alberta Border	Dawson Creek	None
88337	Dec 16, 2009 07:59	Road Condition	Limited Visibility with Blowing Snow	Dec 16, 2009 05:32	Dec 16, 2009 07:59	Highway 49 Both Directions	British Columbia and Alberta Border	Dawson Creek	None
88337	Dec 16, 2009 08:02	Road Condition	Limited Visibility with Blowing Snow	Dec 16, 2009 05:32		Highway 49 Both Directions	British Columbia and Alberta Border	Dawson Creek	None
88385	Dec 16, 2009 13:05	Road Condition	Limited Visibility with Blowing Snow	Dec 16, 2009 13:05		Highway 97 Both Directions	Junction with Highway 29, in Chetwynd	Junction with Highway 39, south of MacKenzie	None
88385	Dec 17, 2009 05:00	Road Condition	Limited Visibility with Blowing Snow	Dec 16, 2009 13:05	Dec 17, 2009 05:00	Highway 97 Both Directions	Junction with Highway 29, in Chetwynd	Junction with Highway 39, south of MacKenzie	None
88385	Dec 17, 2009 05:00	Road Condition	Limited Visibility with Blowing Snow	Dec 16, 2009 13:05		Highway 97 Both Directions	Junction with Highway 29, in Chetwynd	Junction with Highway 39, south of MacKenzie	None
88386	Dec 16, 2009 13:06	Road Condition	Limited Visibility with Fog	Dec 16, 2009 13:06		Highway 2 Both Directions	Junction with Highway 97 North, in Dawson Creek	Pouce Coupe	None
88386	Dec 17, 2009 04:59	Road Condition	Limited Visibility with Fog	Dec 16, 2009 13:06	Dec 17, 2009 04:59	Highway 2 Both Directions	Junction with Highway 97 North, in Dawson Creek	Pouce Coupe	None
88386	Dec 17, 2009 05:00	Road Condition	Limited Visibility with Fog	Dec 16, 2009 13:06		Highway 2 Both Directions	Junction with Highway 97 North, in Dawson Creek	Pouce Coupe	None
88452	Dec 17, 2009 05:01	Road Condition	Frost Heaves	Dec 17, 2009 05:01		Highway 49 Both Directions	British Columbia and Alberta Border	Dawson Creek	None
88452	Dec 17, 2009 19:31	Road Condition	Frost Heaves	Dec 17, 2009 05:01		Highway 49 Both Directions	British Columbia and Alberta Border	Dawson Creek	None
88452	Dec 18, 2009 04:49	Road Condition	Frost Heaves	Dec 17, 2009 05:01		Highway 49 Both Directions	British Columbia and Alberta Border	Dawson Creek	None
88452	Dec 18, 2009 08:48	Road Condition	Frost Heaves	Dec 17, 2009 05:01	Dec 18, 2009 08:48	Highway 49 Both Directions	British Columbia and Alberta Border	Dawson Creek	None
88452	Dec 18, 2009 08:50	Road Condition	Frost Heaves	Dec 17, 2009 05:01		Highway 49 Both Directions	British Columbia and Alberta Border	Dawson Creek	None
88454	Dec 17, 2009 05:02	Road Condition	Frost Heaves	Dec 17, 2009 05:02		Highway 97 Both Directions	Taylor	Junction with Highway 39, south of MacKenzie	None
88454	Dec 17, 2009 19:31	Road Condition	Frost Heaves	Dec 17, 2009 05:02		Highway 97 Both Directions	Taylor	Junction with Highway 39, south of MacKenzie	None
88454	Dec 18, 2009 04:49	Road Condition	Frost Heaves	Dec 17, 2009 05:02		Highway 97 Both Directions	Taylor	Junction with Highway 39, south of MacKenzie	None
88454	Dec 18, 2009 08:48	Road Condition	Frost Heaves	Dec 17, 2009 05:02	Dec 18, 2009 08:48	Highway 97 Both Directions	Taylor	Junction with Highway 39, south of MacKenzie	None
88454	Dec 18, 2009 08:50	Road Condition	Frost Heaves	Dec 17, 2009 05:02		Highway 97 Both Directions	Taylor	Junction with Highway 39, south of MacKenzie	None
88455	Dec 17, 2009 05:02	Road Condition	Frost Heaves	Dec 17, 2009 05:02		Highway 29 Both Directions	Hudson's Hope Bridge	Tumbler Ridge	None
88455	Dec 17, 2009 19:31	Road Condition	Frost Heaves	Dec 17, 2009 05:02		Highway 29 Both Directions	Hudson's Hope Bridge	Tumbler Ridge	None
88455	Dec 18, 2009 04:49	Road Condition	Frost Heaves	Dec 17, 2009 05:02		Highway 29 Both Directions	Hudson's Hope Bridge	Tumbler Ridge	None
88455	Dec 18, 2009 08:48	Road Condition	Frost Heaves	Dec 17, 2009 05:02	Dec 18, 2009 08:48	Highway 29 Both Directions	Hudson's Hope Bridge	Tumbler Ridge	None
88455	Dec 18, 2009 08:50	Road Condition	Frost Heaves	Dec 17, 2009 05:02		Highway 29 Both Directions	Hudson's Hope Bridge	Tumbler Ridge	None
88457	Dec 17, 2009 05:03	Road Condition	Frost Heaves	Dec 17, 2009 05:03		Highway 52 Both Directions	Arras	Tumbler Ridge	None
88457	Dec 17, 2009 19:31	Road Condition	Frost Heaves	Dec 17, 2009 05:03		Highway 52 Both Directions	Arras	Tumbler Ridge	None
88457	Dec 18, 2009 04:48	Road Condition	Frost Heaves	Dec 17, 2009 05:03		Highway 52 Both Directions	Arras	Tumbler Ridge	None
88457	Dec 18, 2009 08:51	Road Condition	Frost Heaves	Dec 17, 2009 05:03	Dec 18, 2009 08:51	Highway 52 Both Directions	Arras	Tumbler Ridge	None
88457	Dec 18, 2009 08:51	Road Condition	Frost Heaves	Dec 17, 2009 05:03		Highway 52 Both Directions	Arras	Tumbler Ridge	None
88458	Dec 17, 2009 05:04	Road Condition	Frost Heaves	Dec 17, 2009 05:04		Highway 52E Both Directions	Junction with Highway 2, in Tupper	Tumbler Ridge	None
88458	Dec 17, 2009 05:04	Road Condition	Frost Heaves	Dec 17, 2009 05:04		Highway 52E Both Directions	Junction with Highway 2, in Tupper	Tumbler Ridge	None
88458	Dec 17, 2009 19:31	Road Condition	Frost Heaves	Dec 17, 2009 05:04		Highway 52E Both Directions	Junction with Highway 2, in Tupper	Tumbler Ridge	None
88458	Dec 18, 2009 04:48	Road Condition	Frost Heaves	Dec 17, 2009 05:04		Highway 52E Both Directions	Junction with Highway 2, in Tupper	Tumbler Ridge	None
88458	Dec 18, 2009 08:51	Road Condition	Frost Heaves	Dec 17, 2009 05:04	Dec 18, 2009 08:51	Highway 52E Both Directions	Junction with Highway 2, in Tupper	Tumbler Ridge	None
88458	Dec 18, 2009 08:52	Road Condition	Frost Heaves	Dec 17, 2009 05:04		Highway 52E Both Directions	Junction with Highway 2, in Tupper	Tumbler Ridge	None
88459	Dec 17, 2009 05:05	Road Condition	Frost Heaves	Dec 17, 2009 05:05		Highway 2 Both Directions	Junction with Highway 97 North, in Dawson Creek	British Columbia and Alberta Border	None
88459	Dec 17, 2009 19:31	Road Condition	Frost Heaves	Dec 17, 2009 05:05		Highway 2 Both Directions	Junction with Highway 97 North, in Dawson Creek	British Columbia and Alberta Border	None
88459	Dec 18, 2009 04:49	Road Condition	Frost Heaves	Dec 17, 2009 05:05		Highway 2 Both Directions	Junction with Highway 97 North, in Dawson Creek	British Columbia and Alberta Border	None
88459	Dec 18, 2009 08:47	Road Condition	Frost Heaves	Dec 17, 2009 05:05	Dec 18, 2009 08:47	Highway 2 Both Directions	Junction with Highway 97 North, in Dawson Creek	British Columbia and Alberta Border	None
88459	Dec 18, 2009 08:50	Road Condition	Frost Heaves	Dec 17, 2009 05:05		Highway 2 Both Directions	Junction with Highway 97 North, in Dawson Creek	British Columbia and Alberta Border	None

[illegible]

[illegible]

88694	Jan 06, 2010 12:32	Road Condition	Compact Snow with Slippery Sections	Dec 19, 2009 04:46		Highway 52E Both Directions	Junction with Highway 2, in Tupper	Tumbler Ridge	None	
88694	Jan 06, 2010 19:54	Road Condition	Compact Snow with Slippery Sections	Dec 19, 2009 04:46		Highway 52E Both Directions	Junction with Highway 2, in Tupper	Tumbler Ridge	None	
88694	Jan 07, 2010 12:23	Road Condition	Compact Snow with Slippery Sections	Dec 19, 2009 04:46		Highway 52E Both Directions	Junction with Highway 2, in Tupper	Tumbler Ridge	None	
88694	Jan 08, 2010 04:15	Road Condition	Compact Snow with Slippery Sections	Dec 19, 2009 04:46		Highway 52E Both Directions	Junction with Highway 2, in Tupper	Tumbler Ridge	None	
88694	Jan 08, 2010 09:03	Road Condition	Compact Snow with Slippery Sections	Dec 19, 2009 04:46		Highway 52E Both Directions	Junction with Highway 2, in Tupper	Tumbler Ridge	None	
88694	Jan 08, 2010 13:32	Road Condition	Compact Snow with Slippery Sections	Dec 19, 2009 04:46		Highway 52E Both Directions	Junction with Highway 2, in Tupper	Tumbler Ridge	None	
88694	Jan 09, 2010 07:32	Road Condition	Compact Snow with Slippery Sections	Dec 19, 2009 04:46		Highway 52E Both Directions	Junction with Highway 2, in Tupper	Tumbler Ridge	None	
88694	Jan 09, 2010 07:32	Road Condition	Compact Snow with Slushy Sections	Dec 19, 2009 04:46		Highway 52E Both Directions	Junction with Highway 2, in Tupper	Tumbler Ridge	None	
88694	Jan 09, 2010 10:08	Road Condition	Compact Snow with Slushy Sections	Dec 19, 2009 04:46	Jan 09, 2010 10:08	Highway 52E Both Directions	Junction with Highway 2, in Tupper	Tumbler Ridge	None	
88694	Jan 09, 2010 10:08	Road Condition	Compact Snow with Slushy Sections	Dec 19, 2009 04:46		Highway 52E Both Directions	Junction with Highway 2, in Tupper	Tumbler Ridge	None	
89099	Dec 21, 2009 17:16	Road Condition	Limited Visibility with Blowing Snow	Dec 21, 2009 17:16		Highway 2 Both Directions	Junction with Highway 97 North, in Dawson Creek	British Columbia and Alberta Border	None	
89099	Dec 21, 2009 17:16	Road Condition	Limited Visibility with Blowing Snow	Dec 21, 2009 17:16		Highway 2 Both Directions	Junction with Highway 97 North, in Dawson Creek	British Columbia and Alberta Border	None	
89099	Dec 21, 2009 17:17	Road Condition	Limited Visibility with Blowing Snow	Dec 21, 2009 17:16		Highway 2 Both Directions	Junction with Highway 97 North, in Dawson Creek	British Columbia and Alberta Border	None	
89099	Dec 22, 2009 05:12	Road Condition	Limited Visibility with Blowing Snow	Dec 21, 2009 17:16		Highway 2 Both Directions	Junction with Highway 97 North, in Dawson Creek	British Columbia and Alberta Border	None	
89099	Dec 22, 2009 09:50	Road Condition	Limited Visibility with Blowing Snow	Dec 21, 2009 17:16	Dec 22, 2009 09:50	Highway 2 Both Directions	Junction with Highway 97 North, in Dawson Creek	British Columbia and Alberta Border	None	
89099	Dec 22, 2009 09:50	Road Condition	Limited Visibility with Blowing Snow	Dec 21, 2009 17:16		Highway 2 Both Directions	Junction with Highway 97 North, in Dawson Creek	British Columbia and Alberta Border	None	
89194	Dec 22, 2009 05:19	Road Condition	Limited Visibility with Blowing Snow	Dec 22, 2009 05:19		Highway 97 Both Directions	Taylor	Junction with Highway 39, south of MacKenzie	None	
89194	Dec 22, 2009 09:50	Road Condition	Limited Visibility with Blowing Snow	Dec 22, 2009 05:19	Dec 22, 2009 09:50	Highway 97 Both Directions	Taylor	Junction with Highway 39, south of MacKenzie	None	
89194	Dec 22, 2009 09:50	Road Condition	Limited Visibility with Blowing Snow	Dec 22, 2009 05:19		Highway 97 Both Directions	Taylor	Junction with Highway 39, south of MacKenzie	None	
89195	Dec 22, 2009 05:21	Road Condition	Limited Visibility with Blowing Snow	Dec 22, 2009 05:21		Highway 49 Both Directions	British Columbia and Alberta Border	Dawson Creek	None	
89195	Dec 22, 2009 09:49	Road Condition	Limited Visibility with Blowing Snow	Dec 22, 2009 05:21	Dec 22, 2009 09:49	Highway 49 Both Directions	British Columbia and Alberta Border	Dawson Creek	None	
89195	Dec 22, 2009 09:50	Road Condition	Limited Visibility with Blowing Snow	Dec 22, 2009 05:21		Highway 49 Both Directions	British Columbia and Alberta Border	Dawson Creek	None	
89196	Dec 22, 2009 05:22	Road Condition	Limited Visibility with Blowing Snow	Dec 22, 2009 05:22		Highway 52E Both Directions	Junction with Highway 2, in Tupper	Tumbler Ridge	None	
89196	Dec 22, 2009 09:49	Road Condition	Limited Visibility with Blowing Snow	Dec 22, 2009 05:22	Dec 22, 2009 09:49	Highway 52E Both Directions	Junction with Highway 2, in Tupper	Tumbler Ridge	None	
89196	Dec 22, 2009 09:49	Road Condition	Limited Visibility with Blowing Snow	Dec 22, 2009 05:22		Highway 52E Both Directions	Junction with Highway 2, in Tupper	Tumbler Ridge	None	
89197	Dec 22, 2009 05:23	Road Condition	Limited Visibility with Blowing Snow	Dec 22, 2009 05:23		Highway 52 Both Directions	Arras	Tumbler Ridge	None	
89197	Dec 22, 2009 09:49	Road Condition	Limited Visibility with Blowing Snow	Dec 22, 2009 05:23	Dec 22, 2009 09:49	Highway 52 Both Directions	Arras	Tumbler Ridge	None	
89197	Dec 22, 2009 09:49	Road Condition	Limited Visibility with Blowing Snow	Dec 22, 2009 05:23		Highway 52 Both Directions	Arras	Tumbler Ridge	None	
89198	Dec 22, 2009 05:26	Road Condition	Limited Visibility with Blowing Snow	Dec 22, 2009 05:26		Highway 29 Both Directions	Hudson's Hope Bridge	Tumbler Ridge	None	
89198	Dec 22, 2009 09:49	Road Condition	Limited Visibility with Blowing Snow	Dec 22, 2009 05:26	Dec 22, 2009 09:49	Highway 29 Both Directions	Hudson's Hope Bridge	Tumbler Ridge	None	
89198	Dec 22, 2009 09:49	Road Condition	Limited Visibility with Blowing Snow	Dec 22, 2009 05:26		Highway 29 Both Directions	Hudson's Hope Bridge	Tumbler Ridge	None	
89208	Dec 22, 2009 08:11	Road Condition	Black Ice	Dec 22, 2009 08:11		Highway 97 Both Directions	Junction with Highway 29, in Chetwynd	Pine Pass Summit	None	Willow Flats east to Chetwynd has some extremely icy sections.
89208	Dec 22, 2009 12:46	Road Condition	Black Ice	Dec 22, 2009 08:11						

[illegible]

[illegible]

89771	Jan 01, 2010 04:51	Road Condition	Limited Visibility with Blowing Snow	Dec 30, 2009 07:20		Highway 29 Both Directions	Hudson's Hope Bridge	Tumbler Ridge	None
89772	Dec 30, 2009 07:42	Road Condition	Limited Visibility with Blowing Snow	Dec 30, 2009 07:42		Highway 97 Both Directions	Junction with Highway 2, in Dawson Creek	Junction with Highway 39, south of MacKenzie	None
89772	Dec 30, 2009 13:33	Road Condition	Limited Visibility with Blowing Snow	Dec 30, 2009 07:42		Highway 97 Both Directions	Junction with Highway 2, in Dawson Creek	Junction with Highway 39, south of MacKenzie	None
89772	Dec 31, 2009 04:38	Road Condition	Limited Visibility with Blowing Snow	Dec 30, 2009 07:42		Highway 97 Both Directions	Junction with Highway 2, in Dawson Creek	Junction with Highway 39, south of MacKenzie	None
89772	Dec 31, 2009 09:07	Road Condition	Limited Visibility with Blowing Snow	Dec 30, 2009 07:42		Highway 97 Both Directions	Junction with Highway 2, in Dawson Creek	Junction with Highway 39, south of MacKenzie	None
89772	Jan 01, 2010 04:50	Road Condition	Limited Visibility with Blowing Snow	Dec 30, 2009 07:42	Jan 01, 2010 04:50	Highway 97 Both Directions	Junction with Highway 2, in Dawson Creek	Junction with Highway 39, south of MacKenzie	None
89772	Jan 01, 2010 04:51	Road Condition	Limited Visibility with Blowing Snow	Dec 30, 2009 07:42		Highway 97 Both Directions	Junction with Highway 2, in Dawson Creek	Junction with Highway 39, south of MacKenzie	None
89773	Dec 30, 2009 07:42	Road Condition	Limited Visibility with Blowing Snow	Dec 30, 2009 07:42		Highway 97 Both Directions	Taylor	Junction with Highway 2, in Dawson Creek	None
89773	Dec 30, 2009 13:33	Road Condition	Limited Visibility with Blowing Snow	Dec 30, 2009 07:42		Highway 97 Both Directions	Taylor	Junction with Highway 2, in Dawson Creek	None
89773	Dec 31, 2009 04:38	Road Condition	Limited Visibility with Blowing Snow	Dec 30, 2009 07:42		Highway 97 Both Directions	Taylor	Junction with Highway 2, in Dawson Creek	None
89773	Dec 31, 2009 09:07	Road Condition	Limited Visibility with Blowing Snow	Dec 30, 2009 07:42		Highway 97 Both Directions	Taylor	Junction with Highway 2, in Dawson Creek	None
89773	Jan 01, 2010 04:50	Road Condition	Limited Visibility with Blowing Snow	Dec 30, 2009 07:42	Jan 01, 2010 04:50	Highway 97 Both Directions	Taylor	Junction with Highway 2, in Dawson Creek	None
89773	Jan 01, 2010 04:51	Road Condition	Limited Visibility with Blowing Snow	Dec 30, 2009 07:42		Highway 97 Both Directions	Taylor	Junction with Highway 2, in Dawson Creek	None

Start: Dec. 1, 2010
 End: Dec. 31, 2010
 District: Peace
 Contract
 Area: South Peace CA
 Event
 Type: Road Condition

Id	Update Time	Type	Cause	Start	End	Road Name	Head Location	Tail Location	Traffic Pattern	Comment
102420	Dec 01, 2010 09:00	Road Condition	Fog Patches	Dec 01, 2010 09:00		Highway 2 Both Directions	Junction with Highway 97 North, in Dawson Creek	British Columbia and Alberta Border	None	
102420	Dec 02, 2010 06:02	Road Condition	Fog Patches	Dec 01, 2010 09:00	Dec 02, 2010 06:02	Highway 2 Both Directions	Junction with Highway 97 North, in Dawson Creek	British Columbia and Alberta Border	None	
102420	Dec 02, 2010 06:03	Road Condition	Fog Patches	Dec 01, 2010 09:00		Highway 2 Both Directions	Junction with Highway 97 North, in Dawson Creek	British Columbia and Alberta Border	None	
102421	Dec 01, 2010 09:02	Road Condition	Fog Patches	Dec 01, 2010 09:02		Highway 29 Both Directions	Hudson's Hope Bridge	Tumbler Ridge	None	
102421	Dec 02, 2010 06:02	Road Condition	Fog Patches	Dec 01, 2010 09:02	Dec 02, 2010 06:02	Highway 29 Both Directions	Hudson's Hope Bridge	Tumbler Ridge	None	
102421	Dec 02, 2010 06:04	Road Condition	Fog Patches	Dec 01, 2010 09:02		Highway 29 Both Directions	Hudson's Hope Bridge	Tumbler Ridge	None	
102422	Dec 01, 2010 09:04	Road Condition	Fog Patches	Dec 01, 2010 09:04		Highway 49 Both Directions	British Columbia and Alberta Border	Dawson Creek	None	
102422	Dec 02, 2010 06:02	Road Condition	Fog Patches	Dec 01, 2010 09:04	Dec 02, 2010 06:02	Highway 49 Both Directions	British Columbia and Alberta Border	Dawson Creek	None	
102422	Dec 02, 2010 06:04	Road Condition	Fog Patches	Dec 01, 2010 09:04		Highway 49 Both Directions	British Columbia and Alberta Border	Dawson Creek	None	
102423	Dec 01, 2010 09:06	Road Condition	Fog Patches	Dec 01, 2010 09:06		Highway 52 Both Directions	Arras	Tumbler Ridge	None	
102423	Dec 02, 2010 06:02	Road Condition	Fog Patches	Dec 01, 2010 09:06	Dec 02, 2010 06:02	Highway 52 Both Directions	Arras	Tumbler Ridge	None	
102423	Dec 02, 2010 06:04	Road Condition	Fog Patches	Dec 01, 2010 09:06		Highway 52 Both Directions	Arras	Tumbler Ridge	None	
102425	Dec 01, 2010 09:07	Road Condition	Fog Patches	Dec 01, 2010 09:07		Highway 52E Both Directions	Junction with Highway 2, in Tupper	Tumbler Ridge	None	
102425	Dec 02, 2010 06:02	Road Condition	Fog Patches	Dec 01, 2010 09:07	Dec 02, 2010 06:02	Highway 52E Both Directions	Junction with Highway 2, in Tupper	Tumbler Ridge	None	
102425	Dec 02, 2010 06:04	Road Condition	Fog Patches	Dec 01, 2010 09:07		Highway 52E Both Directions	Junction with Highway 2, in Tupper	Tumbler Ridge	None	
102426	Dec 01, 2010 09:08	Road Condition	Fog Patches	Dec 01, 2010 09:08		Highway 97 Both Directions	Taylor	Callahazon Creek	None	
102426	Dec 02, 2010 06:02	Road Condition	Fog Patches	Dec 01, 2010 09:08	Dec 02, 2010 06:02	Highway 97 Both Directions	Taylor	Callahazon Creek	None	
102426	Dec 02, 2010 06:04	Road Condition	Fog Patches	Dec 01, 2010 09:08		Highway 97 Both Directions	Taylor	Callahazon Creek	None	
102506	Dec 02, 2010 09:29	Road Condition	Fog Patches	Dec 02, 2010 09:29		Highway 2 Both Directions	Junction with Highway 97 North, in Dawson Creek	British Columbia and Alberta Border	None	
102506	Dec 02, 2010 12:11	Road Condition	Fog Patches	Dec 02, 2010 09:29	Dec 02, 2010 12:11	Highway 2 Both Directions	Junction with Highway 97 North, in Dawson Creek	British Columbia and Alberta Border	None	
102506	Dec 02, 2010 12:12	Road Condition	Fog Patches	Dec 02, 2010 09:29		Highway 2 Both Directions	Junction with Highway 97 North, in Dawson Creek	British Columbia and Alberta Border	None	
102507	Dec 02, 2010 09:31	Road Condition	Limited Visibility with Heavy Snowfall	Dec 02, 2010 09:31		Highway 97 Both Directions	Taylor	Junction with Highway 2, in Dawson Creek	None	
102507	Dec 02, 2010 12:11	Road Condition	Limited Visibility with Heavy Snowfall	Dec 02, 2010 09:31	Dec 02, 2010 12:11	Highway 97 Both Directions	Taylor	Junction with Highway 2, in Dawson Creek	None	
102507	Dec 02, 2010 12:12	Road Condition	Limited Visibility with Heavy Snowfall	Dec 02, 2010 09:31		Highway 97 Both Directions	Taylor	Junction with Highway 2, in Dawson Creek	None	
102508	Dec 02, 2010 09:33	Road Condition	Limited Visibility with Fog	Dec 02, 2010 09:33		Highway 29 Both Directions	Hudson's Hope Bridge	Tumbler Ridge	None	
102508	Dec 02, 2010 12:11	Road Condition	Limited Visibility with Fog	Dec 02, 2010 09:33	Dec 02, 2010 12:11	Highway 29 Both Directions	Hudson's Hope Bridge	Tumbler Ridge	None	
102508	Dec 02, 2010 12:12	Road Condition	Limited Visibility with Fog	Dec 02, 2010 09:33		Highway 29 Both Directions	Hudson's Hope Bridge	Tumbler Ridge	None	
102509	Dec 02, 2010 09:34	Road Condition	Limited Visibility with Fog	Dec 02, 2010 09:34		Highway 97 Both Directions	Junction with Highway 52 in Arras	Callahazon Creek	None	
102509	Dec 02, 2010 12:12	Road Condition	Limited Visibility with Fog	Dec 02, 2010 09:34	Dec 02, 2010 12:12	Highway 97 Both Directions	Junction with Highway 52 in Arras	Callahazon Creek	None	
102509	Dec 02, 2010 12:12	Road Condition	Limited Visibility with Fog	Dec 02, 2010 09:34		Highway 97 Both Directions	Junction with Highway 52 in Arras	Callahazon Creek	None	
102510	Dec 02, 2010 09:35	Road Condition	Limited Visibility with Blowing Snow	Dec 02, 2010 09:35		Highway 97 Both Directions	Junction with Highway 29, in Chetwynd	Junction with Highway 39, south of MacKenzie	None	
102510	Dec 02, 2010 12:11	Road Condition	Limited Visibility with Blowing Snow	Dec 02, 2010 09:35	Dec 02, 2010 12:11	Highway 97 Both Directions	Junction with Highway 29, in Chetwynd	Junction with Highway 39, south of MacKenzie	None	
102510	Dec 02, 2010 12:12	Road Condition	Limited Visibility with Blowing Snow	Dec 02, 2010 09:35		Highway 97 Both Directions	Junction with Highway 29, in Chetwynd	Junction with Highway 39, south of MacKenzie	None	
102511	Dec 02, 2010 09:39	Road Condition	Slippery Sections	Dec 02, 2010 09:39		Highway 29 Both Directions	Junction with Highway 97 North in Chetwynd	Tumbler Ridge	None	
102511	Dec 02, 2010 09:39	Road Condition	Slippery Sections	Dec 02, 2010 09:39		Highway 29 Both Directions	Junction with Highway 97 North in Chetwynd	Tumbler Ridge	None	
102511	Dec 02, 2010 12:37	Road Condition	Slippery Sections	Dec 02, 2010 09:39	Dec 02, 2010 12:37	Highway 29 Both Directions	Junction with Highway 97 North in Chetwynd	Tumbler Ridge	None	
102511	Dec 02, 2010 12:37	Road Condition	Slippery Sections	Dec 02, 2010 09:39		Highway 29 Both Directions	Junction with Highway 97 North in Chetwynd	Tumbler Ridge	None	
102512	Dec 02, 2010 09:40	Road Condition	Slippery Sections	Dec 02, 2010 09:40		Highway 52 Both Directions	Arras	Tumbler Ridge	None	
102512	Dec 02, 2010 12:37	Road Condition	Slippery Sections	Dec 02, 2010 09:40	Dec 02, 2010 12:37	Highway 52 Both Directions	Arras	Tumbler Ridge	None	
102512	Dec 02, 2010 12:37	Road Condition	Slippery Sections	Dec 02, 2010 09:40		Highway 52 Both Directions	Arras	Tumbler Ridge	None	
102513	Dec 02, 2010 09:41	Road Condition	Slippery Sections	Dec 02, 2010 09:41		Highway 52E Both Directions	Junction with Highway 2, in Tupper	Tumbler Ridge	None	
102513	Dec 02, 2010 12:36	Road Condition	Compact Snow	Dec 02, 2010 09:41		Highway 52E Both Directions	Junction with Highway 2, in Tupper	Tumbler Ridge	None	

[illegible]

[illegible]

Jan 05, 2011 14:01

Dec 11, 2010 06:04

[illegible]

[illegible]

[illegible]

Dec 26, 2010 04:52

[illegible]

[illegible]

Jan 05, 2011 14:01

Jan 05, 2011 14:01

[illegible]

[illegible]

TRA-2012-00208
Page 618

Start:	Dec. 30, 2011
End:	Dec. 31, 2011
District:	Peace
Contract	
Area:	South Peace CA
Event	
Type:	Road Condition

Id	Update Time	Type	Cause	Start	End	Road Name	Head Location	Tail Location	Traffic	
									Pattern	Comment
120619	Dec 01, 2011 06:12	Road Condition	Compact Snow with Slippery Sections	Dec 01, 2011 06:12	Dec 01, 2011 18:54	Highway 97 Both Directions	Junction with Highway 52 in Arras	Junction with Highway 39, south of MacKenzie	None	
120619	Dec 01, 2011 12:29	Road Condition	Compact Snow with Slippery Sections	Dec 01, 2011 06:12		Highway 97 Both Directions	Junction with Highway 52 in Arras	Junction with Highway 39, south of MacKenzie	None	
120619	Dec 01, 2011 18:54	Road Condition	Compact Snow with Slippery Sections	Dec 01, 2011 06:12		Highway 97 Both Directions	Junction with Highway 52 in Arras	Junction with Highway 39, south of MacKenzie	None	
120619	Dec 01, 2011 18:54	Road Condition	Compact Snow with Slippery Sections	Dec 01, 2011 06:12		Highway 97 Both Directions	Junction with Highway 52 in Arras	Junction with Highway 39, south of MacKenzie	None	
120620	Dec 01, 2011 06:12	Road Condition	Compact Snow with Slippery Sections	Dec 01, 2011 06:12	Dec 01, 2011 18:44	Highway 52E Both Directions	Junction with Highway 2, in Tupper	Tumbler Ridge	None	
120620	Dec 01, 2011 12:28	Road Condition	Compact Snow with Slippery Sections	Dec 01, 2011 06:12		Highway 52E Both Directions	Junction with Highway 2, in Tupper	Tumbler Ridge	None	
120620	Dec 01, 2011 12:29	Road Condition	Compact Snow with Slippery Sections	Dec 01, 2011 06:12		Highway 52E Both Directions	Junction with Highway 2, in Tupper	Tumbler Ridge	None	
120620	Dec 01, 2011 18:44	Road Condition	Compact Snow with Slippery Sections	Dec 01, 2011 06:12		Highway 52E Both Directions	Junction with Highway 2, in Tupper	Tumbler Ridge	None	
120620	Dec 01, 2011 18:44	Road Condition	Compact Snow with Slippery Sections	Dec 01, 2011 06:12	Dec 01, 2011 18:50	Highway 52E Both Directions	Junction with Highway 2, in Tupper	Tumbler Ridge	None	
120621	Dec 01, 2011 06:13	Road Condition	Compact Snow with Slippery Sections	Dec 01, 2011 06:13		Highway 52 Both Directions	Arras	Tumbler Ridge	None	
120621	Dec 01, 2011 12:27	Road Condition	Compact Snow with Slippery Sections	Dec 01, 2011 06:13		Highway 52 Both Directions	Arras	Tumbler Ridge	None	
120621	Dec 01, 2011 12:27	Road Condition	Slushy Sections	Dec 01, 2011 06:13		Highway 52 Both Directions	Arras	Tumbler Ridge	None	
120621	Dec 01, 2011 12:47	Road Condition	Slushy Sections	Dec 01, 2011 06:13	Dec 01, 2011 18:50	Highway 52 Both Directions	Arras	Tumbler Ridge	None	
120621	Dec 01, 2011 12:49	Road Condition	Slushy Sections	Dec 01, 2011 06:13		Highway 52 Both Directions	Arras	Tumbler Ridge	None	
120621	Dec 01, 2011 18:50	Road Condition	Slushy Sections	Dec 01, 2011 06:13		Highway 52 Both Directions	Arras	Tumbler Ridge	None	
120621	Dec 01, 2011 18:51	Road Condition	Slushy Sections	Dec 01, 2011 06:13		Highway 52 Both Directions	Arras	Tumbler Ridge	None	
120622	Dec 01, 2011 07:23	Road Condition	Strong Cross Winds	Dec 01, 2011 07:23	Dec 02, 2011 11:04	Highway 2 Both Directions	Junction with Highway 97 North, in Dawson Creek	British Columbia and Alberta Border	None	
120622	Dec 01, 2011 12:27	Road Condition	Strong Cross Winds	Dec 01, 2011 07:23		Highway 2 Both Directions	Junction with Highway 97 North, in Dawson Creek	British Columbia and Alberta Border	None	
120622	Dec 01, 2011 12:50	Road Condition	Strong Cross Winds	Dec 01, 2011 07:23		Highway 2 Both Directions	Junction with Highway 97 North, in Dawson Creek	British Columbia and Alberta Border	None	
120622	Dec 01, 2011 18:43	Road Condition	Strong Cross Winds	Dec 01, 2011 07:23		Highway 2 Both Directions	Junction with Highway 97 North, in Dawson Creek	British Columbia and Alberta Border	None	
120622	Dec 02, 2011 04:55	Road Condition	Strong Cross Winds	Dec 01, 2011 07:23	Dec 02, 2011 11:04	Highway 2 Both Directions	Junction with Highway 97 North, in Dawson Creek	British Columbia and Alberta Border	None	
120622	Dec 02, 2011 11:04	Road Condition	Strong Cross Winds	Dec 01, 2011 07:23		Highway 2 Both Directions	Junction with Highway 97 North, in Dawson Creek	British Columbia and Alberta Border	None	
120622	Dec 02, 2011 11:05	Road Condition	Strong Cross Winds	Dec 01, 2011 07:23		Highway 2 Both Directions	Junction with Highway 97 North, in Dawson Creek	British Columbia and Alberta Border	None	
120623	Dec 01, 2011 07:24	Road Condition	Strong Cross Winds	Dec 01, 2011 07:24		Highway 49 Both Directions	British Columbia and Alberta Border	Dawson Creek	None	
120623	Dec 01, 2011 12:26	Road Condition	Strong Cross Winds	Dec 01, 2011 07:24	Dec 02, 2011 11:05	Highway 49 Both Directions	British Columbia and Alberta Border	Dawson Creek	None	
120623	Dec 01, 2011 12:50	Road Condition	Strong Cross Winds	Dec 01, 2011 07:24		Highway 49 Both Directions	British Columbia and Alberta Border	Dawson Creek	None	
120623	Dec 01, 2011 18:43	Road Condition	Strong Cross Winds	Dec 01, 2011 07:24		Highway 49 Both Directions	British Columbia and Alberta Border	Dawson Creek	None	
120623	Dec 02, 2011 04:55	Road Condition	Strong Cross Winds	Dec 01, 2011 07:24		Highway 49 Both Directions	British Columbia and Alberta Border	Dawson Creek	None	
120623	Dec 02, 2011 11:05	Road Condition	Strong Cross Winds	Dec 01, 2011 07:24	Dec 02, 2011 11:05	Highway 49 Both Directions	British Columbia and Alberta Border	Dawson Creek	None	
120623	Dec 02, 2011 11:05	Road Condition	Strong Cross Winds	Dec 01, 2011 07:24		Highway 49 Both Directions	British Columbia and Alberta Border	Dawson Creek	None	
120624	Dec 01, 2011 07:25	Road Condition	Strong Cross Winds	Dec 01, 2011 07:25		Highway 52E Both Directions	Junction with Highway 2, in Tupper	Tumbler Ridge	None	
120624	Dec 01, 2011 12:26	Road Condition	Strong Cross Winds	Dec 01, 2011 07:25		Highway 52E Both Directions	Junction with Highway 2, in Tupper	Tumbler Ridge	None	
120624	Dec 01, 2011 12:50	Road Condition	Strong Cross Winds	Dec 01, 2011 07:25	Dec 02, 2011 11:05	Highway 52E Both Directions	Junction with Highway 2, in Tupper	Tumbler Ridge	None	
120624	Dec 01, 2011 12:52	Road Condition	Strong Cross Winds	Dec 01, 2011 07:25		Highway 52E Both Directions	Junction with Highway 2, in Tupper	Tumbler Ridge	None	
120624	Dec 01, 2011 18:43	Road Condition	Strong Cross Winds	Dec 01, 2011 07:25		Highway 52E Both Directions	Junction with Highway 2, in Tupper	Tumbler Ridge	None	
120624	Dec 02, 2011 04:56	Road Condition	Strong Cross Winds	Dec 01, 2011 07:25		Highway 52E Both Directions	Junction with Highway 2, in Tupper	Tumbler Ridge	None	
120624	Dec 02, 2011 04:57	Road Condition	Strong Cross Winds	Dec 01, 2011 07:25	Highway 52E Both Directions	Junction with Highway 2, in Tupper	Tumbler Ridge	None		

TRA-2012-00208
Page 622

TRA-2012-00208
Page 623

123133	Dec 30, 2011 12:55	Road Condition	Limited Visibility with Blowing Snow	Dec 30, 2011 04:38		Highway 49 Both Directions	British Columbia and Alberta Border	Dawson Creek	None
123134	Dec 30, 2011 04:39	Road Condition	Limited Visibility with Blowing Snow	Dec 30, 2011 04:39		Highway 2 Both Directions	Junction with Highway 97 North, in Dawson Creek	British Columbia and Alberta Border	None
123134	Dec 30, 2011 08:59	Road Condition	Limited Visibility with Blowing Snow	Dec 30, 2011 04:39		Highway 2 Both Directions	Junction with Highway 97 North, in Dawson Creek	British Columbia and Alberta Border	None
123134	Dec 30, 2011 12:54	Road Condition	Limited Visibility with Blowing Snow	Dec 30, 2011 04:39	Dec 30, 2011 12:54	Highway 2 Both Directions	Junction with Highway 97 North, in Dawson Creek	British Columbia and Alberta Border	None
123134	Dec 30, 2011 12:55	Road Condition	Limited Visibility with Blowing Snow	Dec 30, 2011 04:39		Highway 2 Both Directions	Junction with Highway 97 North, in Dawson Creek	British Columbia and Alberta Border	None
123135	Dec 30, 2011 04:40	Road Condition	Limited Visibility with Blowing Snow	Dec 30, 2011 04:40		Highway 97 Both Directions	Taylor	Junction with Highway 39, south of MacKenzie	None
123135	Dec 30, 2011 08:58	Road Condition	Limited Visibility with Blowing Snow	Dec 30, 2011 04:40		Highway 97 Both Directions	Taylor	Junction with Highway 39, south of MacKenzie	None
123135	Dec 30, 2011 12:54	Road Condition	Limited Visibility with Blowing Snow	Dec 30, 2011 04:40	Dec 30, 2011 12:54	Highway 97 Both Directions	Taylor	Junction with Highway 39, south of MacKenzie	None
123135	Dec 30, 2011 12:55	Road Condition	Limited Visibility with Blowing Snow	Dec 30, 2011 04:40		Highway 97 Both Directions	Taylor	Junction with Highway 39, south of MacKenzie	None

Start: Feb . 1, 2009
End: Feb. 28, 2009
District: Peace District
Contract
Area: South Peace
Event
Type: Road Condition

[illegible]

watch for large pools of water
on highway through the Pine
Pass

watch for large pools of water
on highway through the Pine
Pass

watch for large pools of water
on highway through the Pine
Pass

[illegible]

[illegible]

[illegible]

[illegible]

77436	Feb 14, 2009 04:39	Road Condition	Compact Snow Sanded	Feb 14, 2009 04:40		Highway 52E Both Directions	Junction with Highway 2, in Tupper	Tumbler Ridge	None
77436	Feb 14, 2009 04:42	Road Condition	Compact Snow with Slippery Sections	Feb 14, 2009 04:42		Highway 29 Both Directions	Junction with Highway 97 North in Chetwynd	Tumbler Ridge	None
77436	Feb 14, 2009 08:45	Road Condition	Compact Snow with Slippery Sections	Feb 14, 2009 04:42		Highway 29 Both Directions	Junction with Highway 97 North in Chetwynd	Tumbler Ridge	None
77436	Feb 14, 2009 13:53	Road Condition	Compact Snow with Slippery Sections	Feb 14, 2009 04:42		Highway 29 Both Directions	Junction with Highway 97 North in Chetwynd	Tumbler Ridge	None
77436	Feb 15, 2009 04:38	Road Condition	Compact Snow with Slippery Sections	Feb 14, 2009 04:42		Highway 29 Both Directions	Junction with Highway 97 North in Chetwynd	Tumbler Ridge	None
77436	Feb 15, 2009 04:39	Road Condition	Compact Snow Sanded	Feb 14, 2009 04:42		Highway 29 Both Directions	Junction with Highway 97 North in Chetwynd	Tumbler Ridge	None
77436	Feb 15, 2009 09:28	Road Condition	Compact Snow Sanded	Feb 14, 2009 04:42		Highway 29 Both Directions	Junction with Highway 97 North in Chetwynd	Tumbler Ridge	None
77436	Feb 16, 2009 04:38	Road Condition	Compact Snow Sanded	Feb 14, 2009 04:42		Highway 29 Both Directions	Junction with Highway 97 North in Chetwynd	Tumbler Ridge	None
77436	Feb 16, 2009 04:38	Road Condition	Compact Snow Sanded	Feb 14, 2009 04:42	Feb 16, 2009 04:38	Highway 29 Both Directions	Junction with Highway 97 North in Chetwynd	Tumbler Ridge	None
77611	Feb 16, 2009 08:45	Road Condition	Compact Snow Sanded	Feb 16, 2009 08:45		Highway 29 Both Directions	Hudson's Hope Bridge	Tumbler Ridge	None
77611	Feb 16, 2009 08:48	Road Condition	Compact Snow Sanded	Feb 16, 2009 08:45		Highway 29 Both Directions	Hudson's Hope Bridge	Tumbler Ridge	None
77611	Feb 16, 2009 12:43	Road Condition	Compact Snow Sanded	Feb 16, 2009 08:45		Highway 29 Both Directions	Hudson's Hope Bridge	Tumbler Ridge	None
77611	Feb 17, 2009 04:38	Road Condition	Compact Snow Sanded	Feb 16, 2009 08:45	Feb 17, 2009 04:38	Highway 29 Both Directions	Hudson's Hope Bridge	Tumbler Ridge	None
77611	Feb 17, 2009 04:38	Road Condition	Compact Snow Sanded	Feb 16, 2009 08:45		Highway 29 Both Directions	Hudson's Hope Bridge	Tumbler Ridge	None
77632	Feb 17, 2009 04:38	Road Condition	Fog Patches	Feb 17, 2009 04:38		Highway 97 Both Directions	Junction with Highway 29, in Chetwynd	Junction with Highway 39, south of MacKenzie	None
77632	Feb 17, 2009 09:22	Road Condition	Fog Patches	Feb 17, 2009 04:38	Feb 17, 2009 09:22	Highway 97 Both Directions	Junction with Highway 29, in Chetwynd	Junction with Highway 39, south of MacKenzie	None
77632	Feb 17, 2009 09:23	Road Condition	Fog Patches	Feb 17, 2009 04:38		Highway 97 Both Directions	Junction with Highway 29, in Chetwynd	Junction with Highway 39, south of MacKenzie	None
77656	Feb 17, 2009 09:23	Road Condition	Compact Snow Sanded	Feb 17, 2009 09:23		Highway 97 Both Directions	Junction with Highway 52 in Arras	Callahazon Creek	None
77656	Feb 17, 2009 12:55	Road Condition	Compact Snow Sanded	Feb 17, 2009 09:23		Highway 97 Both Directions	Junction with Highway 52 in Arras	Callahazon Creek	None
77656	Feb 18, 2009 04:48	Road Condition	Compact Snow Sanded	Feb 17, 2009 09:23	Feb 18, 2009 04:48	Highway 97 Both Directions	Junction with Highway 52 in Arras	Callahazon Creek	None
77656	Feb 18, 2009 04:48	Road Condition	Compact Snow Sanded	Feb 17, 2009 09:23		Highway 97 Both Directions	Junction with Highway 52 in Arras	Callahazon Creek	None
77657	Feb 17, 2009 09:27	Road Condition	Compact Snow Sanded	Feb 17, 2009 09:27		Highway 29 Both Directions	Hudson's Hope Bridge	Tumbler Ridge	None
77657	Feb 17, 2009 12:55	Road Condition	Compact Snow Sanded	Feb 17, 2009 09:27		Highway 29 Both Directions	Hudson's Hope Bridge	Tumbler Ridge	None
77657	Feb 18, 2009 04:47	Road Condition	Compact Snow Sanded	Feb 17, 2009 09:27	Feb 18, 2009 04:47	Highway 29 Both Directions	Hudson's Hope Bridge	Tumbler Ridge	None
77657	Feb 18, 2009 04:47	Road Condition	Compact Snow Sanded	Feb 17, 2009 09:27		Highway 29 Both Directions	Hudson's Hope Bridge	Tumbler Ridge	None
77709	Feb 19, 2009 04:55	Road Condition	Compact Snow with Plowing & Sanding	Feb 19, 2009 04:55		Highway 2 Both Directions	Junction with Highway 97 North, in Dawson Creek	British Columbia and Alberta Border	None
77709	Feb 19, 2009 08:53	Road Condition	Compact Snow with Plowing & Sanding	Feb 19, 2009 04:55		Highway 2 Both Directions	Junction with Highway 97 North, in Dawson Creek	British Columbia and Alberta Border	None
77709	Feb 19, 2009 12:49	Road Condition	Compact Snow with Plowing & Sanding	Feb 19, 2009 04:55	Feb 19, 2009 12:49	Highway 2 Both Directions	Junction with Highway 97 North, in Dawson Creek	British Columbia and Alberta Border	None
77709	Feb 19, 2009 12:49	Road Condition	Compact Snow with Plowing & Sanding	Feb 19, 2009 04:55		Highway 2 Both Directions	Junction with Highway 97 North, in Dawson Creek	British Columbia and Alberta Border	None
77710	Feb 19, 2009 04:56	Road Condition	Limited Visibility with Blowing Snow	Feb 19, 2009 04:56		Highway 2 Both Directions	Junction with Highway 97 North, in Dawson Creek	British Columbia and Alberta Border	None
77710	Feb 19, 2009 08:50	Road Condition	Limited Visibility with Blowing Snow	Feb 19, 2009 04:56	Feb 19, 2009 08:50	Highway 2 Both Directions	Junction with Highway 97 North, in Dawson Creek	British Columbia and Alberta Border	None
77710	Feb 19, 2009 08:50	Road Condition	Limited Visibility with Blowing Snow	Feb 19, 2009 04:56		Highway 2 Both Directions	Junction with Highway 97 North, in Dawson Creek	British Columbia and Alberta Border	None
77711	Feb 19, 2009 04:57	Road Condition	Compact Snow with Plowing & Sanding	Feb 19, 2009 04:57		Highway 29 Both Directions	Hudson's Hope Bridge	Junction with Highway 52, in Tumbler Ridge	None

[illegible]

Mar 02, 2009 12:43

[illegible]

[illegible]

TRA-2012-00208
Page 655

Start:	Feb. 1, 2010
End:	Feb. 28, 2010
District:	Peace District
Contract	
Area:	South Peace
Event	
Type:	Road Condition

[illegible]

TRA-2012-00208
Page 660

TRA-2012-00208
Page 662

TRA-2012-00208
Page 664

TRA-2012-00208
Page 666

Start: Feb. 1, 2011
End: Feb. 28, 2011
District: Peace
Contract
Area: South Peace CA
Event
Type: Road Condition

<u>Id</u>	<u>Update Time</u>	<u>Type</u>	<u>Cause</u>	<u>Start</u>	<u>End</u>	<u>Road Name</u>	<u>Head Location</u>	<u>Tail Location</u>	<u>Traffic Pattern</u>	<u>Comment</u>
108949	Feb 01, 2011 08:53	Road Condition	Slippery Sections	Feb 01, 2011 08:53	Feb 02, 2011 05:53	Highway 97 Both Directions	Junction with Highway 29, in Chetwynd	Junction with Highway 39, south of MacKenzie	None	
108949	Feb 02, 2011 05:53	Road Condition	Slippery Sections	Feb 01, 2011 08:53		Highway 97 Both Directions	Junction with Highway 29, in Chetwynd	Junction with Highway 39, south of MacKenzie	None	
108949	Feb 02, 2011 05:53	Road Condition	Slippery Sections	Feb 01, 2011 08:53		Highway 97 Both Directions	Junction with Highway 29, in Chetwynd	Junction with Highway 39, south of MacKenzie	None	
108983	Feb 02, 2011 05:57	Road Condition	Drifting Snow	Feb 02, 2011 05:57		Highway 97 Both Directions	Taylor	Junction with Highway 52 in Arras	None	
108983	Feb 02, 2011 06:54	Road Condition	Drifting Snow	Feb 02, 2011 05:57		Highway 97 Both Directions	Taylor	Junction with Highway 2, in Dawson Creek	None	
108983	Feb 02, 2011 06:56	Road Condition	Drifting Snow	Feb 02, 2011 05:57		Highway 97 Both Directions	Taylor	Junction with Highway 2, in Dawson Creek	Travel Advisory	Please use extreme caution when travelling. LEVEL 2 TRAVEL ADVISORY.
108983	Feb 02, 2011 08:55	Road Condition	Drifting Snow	Feb 02, 2011 05:57	Feb 02, 2011 08:55	Highway 97 Both Directions	Taylor	Junction with Highway 2, in Dawson Creek	Travel Advisory	Please use extreme caution when travelling. LEVEL 2 TRAVEL ADVISORY.
108984	Feb 02, 2011 05:58	Road Condition	Drifting Snow	Feb 02, 2011 05:58	Feb 02, 2011 08:54	Highway 49 Both Directions	British Columbia and Alberta Border	Dawson Creek	None	
108984	Feb 02, 2011 08:54	Road Condition	Drifting Snow	Feb 02, 2011 05:58		Highway 49 Both Directions	British Columbia and Alberta Border	Dawson Creek	None	
108984	Feb 02, 2011 08:55	Road Condition	Drifting Snow	Feb 02, 2011 05:58		Highway 49 Both Directions	British Columbia and Alberta Border	Dawson Creek	None	
108991	Feb 02, 2011 06:57	Road Condition	Drifting Snow	Feb 02, 2011 06:57		Highway 97 Both Directions	Junction with Highway 2, in Dawson Creek	Junction with Highway 52 in Arras	None	
108991	Feb 02, 2011 09:10	Road Condition	Drifting Snow	Feb 02, 2011 06:57	Feb 03, 2011 04:41	Highway 97 Both Directions	Junction with Highway 2, in Dawson Creek	Junction with Highway 29, in Chetwynd	None	
108991	Feb 03, 2011 04:41	Road Condition	Drifting Snow	Feb 02, 2011 06:57		Highway 97 Both Directions	Junction with Highway 2, in Dawson Creek	Junction with Highway 29, in Chetwynd	None	
108991	Feb 03, 2011 04:41	Road Condition	Drifting Snow	Feb 02, 2011 06:57		Highway 97 Both Directions	Junction with Highway 2, in Dawson Creek	Junction with Highway 29, in Chetwynd	None	
108999	Feb 02, 2011 08:56	Road Condition	Drifting Snow	Feb 02, 2011 08:56		Highway 97 Both Directions	Taylor	Junction with Highway 2, in Dawson Creek	None	
108999	Feb 03, 2011 04:41	Road Condition	Drifting Snow	Feb 02, 2011 08:56	Feb 03, 2011 04:41	Highway 97 Both Directions	Taylor	Junction with Highway 2, in Dawson Creek	None	
108999	Feb 03, 2011 04:42	Road Condition	Drifting Snow	Feb 02, 2011 08:56	Feb 04, 2011 13:01	Highway 97 Both Directions	Taylor	Junction with Highway 2, in Dawson Creek	None	
109038	Feb 03, 2011 04:50	Road Condition	Compact Snow with Slippery Sections	Feb 03, 2011 04:50		Highway 97 Both Directions	Junction with Highway 29, in Chetwynd	Junction with Highway 39, south of MacKenzie	None	
109038	Feb 03, 2011 09:17	Road Condition	Compact Snow with Slippery Sections	Feb 03, 2011 04:50		Highway 97 Both Directions	Junction with Highway 29, in Chetwynd	Junction with Highway 39, south of MacKenzie	None	
109038	Feb 04, 2011 04:34	Road Condition	Compact Snow with Slippery Sections	Feb 03, 2011 04:50		Highway 97 Both Directions	Junction with Highway 29, in Chetwynd	Junction with Highway 39, south of MacKenzie	None	
109038	Feb 04, 2011 04:38	Road Condition	Slippery Sections	Feb 03, 2011 04:50	Feb 04, 2011 13:03	Highway 97 Both Directions	Taylor	Junction with Highway 39, south of MacKenzie	None	
109038	Feb 04, 2011 09:01	Road Condition	Slippery Sections	Feb 03, 2011 04:50		Highway 97 Both Directions	Taylor	Junction with Highway 39, south of MacKenzie	None	
109038	Feb 04, 2011 09:01	Road Condition	Slippery Sections	Feb 03, 2011 04:50		Highway 97 Both Directions	Taylor	Callahazon Creek	None	
109038	Feb 04, 2011 13:01	Road Condition	Slippery Sections	Feb 03, 2011 04:50	Feb 04, 2011 13:03	Highway 97 Both Directions	Taylor	Callahazon Creek	None	
109038	Feb 04, 2011 13:01	Road Condition	Slippery Sections	Feb 03, 2011 04:50		Highway 97 Both Directions	Taylor	Callahazon Creek	None	
109039	Feb 03, 2011 04:52	Road Condition	Strong Cross Winds	Feb 03, 2011 04:52		Highway 2 Both Directions	Junction with Highway 97 North, in Dawson Creek	British Columbia and Alberta Border	None	
109039	Feb 03, 2011 09:09	Road Condition	Strong Cross Winds	Feb 03, 2011 04:52		Highway 2 Both Directions	Junction with Highway 97 North, in Dawson Creek	British Columbia and Alberta Border	None	
109039	Feb 04, 2011 04:44	Road Condition	Strong Cross Winds	Feb 03, 2011 04:52	Feb 04, 2011 13:03	Highway 2 Both Directions	Junction with Highway 97 North, in Dawson Creek	British Columbia and Alberta Border	None	
109039	Feb 04, 2011 04:45	Road Condition	Slippery Sections	Feb 03, 2011 04:52		Highway 2 Both Directions	Junction with Highway 97 North, in Dawson Creek	British Columbia and Alberta Border	None	
109039	Feb 04, 2011 09:03	Road Condition	Slippery Sections	Feb 03, 2011 04:52		Highway 2 Both Directions	Junction with Highway 97 North, in Dawson Creek	British Columbia and Alberta Border	None	
109039	Feb 04, 2011 13:03	Road Condition	Slippery Sections	Feb 03, 2011 04:52	Feb 04, 2011 13:03	Highway 2 Both Directions	Junction with Highway 97 North, in Dawson Creek	British Columbia and Alberta Border	None	
109039	Feb 04, 2011 13:05	Road Condition	Slippery Sections	Feb 03, 2011 04:52		Highway 2 Both Directions	Junction with Highway 97 North, in Dawson Creek	British Columbia and Alberta Border	None	
109040	Feb 03, 2011 04:53	Road Condition	Strong Cross Winds	Feb 03, 2011 04:53		Highway 49 Both Directions	British Columbia and Alberta Border	Dawson Creek	None	
109040	Feb 03, 2011 09:09	Road Condition	Strong Cross Winds	Feb 03, 2011 04:53		Highway 49 Both Directions	British Columbia and Alberta Border	Dawson Creek	None	
109040	Feb 04, 2011 04:45	Road Condition	Strong Cross Winds	Feb 03, 2011 04:53	Feb 04, 2011 13:04	Highway 49 Both Directions	British Columbia and Alberta Border	Dawson Creek	None	
109040	Feb 04, 2011 04:45	Road Condition	Slippery Sections	Feb 03, 2011 04:53		Highway 49 Both Directions	British Columbia and Alberta Border	Dawson Creek	None	
109040	Feb 04, 2011 09:03	Road Condition	Slippery Sections	Feb 03, 2011 04:53		Highway 49 Both Directions	British Columbia and Alberta Border	Dawson Creek	None	
109040	Feb 04, 2011 13:04	Road Condition	Slippery Sections	Feb 03, 2011 04:53		Highway 49 Both Directions	British Columbia and Alberta Border	Dawson Creek	None	
109040	Feb 04, 2011 13:04	Road Condition	Slippery Sections	Feb 03, 2011 04:53		Highway 49 Both Directions	British Columbia and Alberta Border	Dawson Creek	None	

TRA-2012-00208
Page 668

[illegible]

TRA-2012-00208
Page 671

TRA-2012-00208
Page 672

TRA-2012-00208
Page 673

TRA-2012-00208
Page 674

Mar 18, 2011 09:40

TRA-2012-00208
Page 676

Feb 15, 2011 08:24

[illegible]

[illegible]

[illegible]

Mar 19, 2011 04:49

TRA-2012-00208
Page 682

TRA-2012-00208
Page 684

TRA-2012-00208
Page 685

111374	Feb 24, 2011 04:40	Road Condition	Drifting Snow	Feb 23, 2011 13:20	Feb 24, 2011 04:40	Highway 52E Both Directions	Junction with Highway 2, in Tupper	Tumbler Ridge	None
111374	Feb 24, 2011 04:41	Road Condition	Drifting Snow	Feb 23, 2011 13:20		Highway 52E Both Directions	Junction with Highway 2, in Tupper	Tumbler Ridge	None
111429	Feb 24, 2011 04:51	Road Condition	Limited Visibility with Blowing Snow	Feb 24, 2011 04:51		Highway 29 Both Directions	Hudson's Hope Bridge	Tumbler Ridge	None
111429	Feb 24, 2011 08:52	Road Condition	Limited Visibility with Blowing Snow	Feb 24, 2011 04:51	Feb 24, 2011 08:52	Highway 29 Both Directions	Hudson's Hope Bridge	Tumbler Ridge	None
111429	Feb 24, 2011 08:52	Road Condition	Limited Visibility with Blowing Snow	Feb 24, 2011 04:51		Highway 29 Both Directions	Hudson's Hope Bridge	Tumbler Ridge	None
111432	Feb 24, 2011 04:55	Road Condition	Limited Visibility with Blowing Snow	Feb 24, 2011 04:55		Highway 97 Both Directions	Junction with Highway 52 in Arras	Callahazoo Creek	None
111432	Feb 24, 2011 08:53	Road Condition	Limited Visibility with Blowing Snow	Feb 24, 2011 04:55	Feb 24, 2011 08:53	Highway 97 Both Directions	Junction with Highway 52 in Arras	Callahazoo Creek	None
111432	Feb 24, 2011 08:53	Road Condition	Limited Visibility with Blowing Snow	Feb 24, 2011 04:55		Highway 97 Both Directions	Junction with Highway 52 in Arras	Callahazoo Creek	None
111435	Feb 24, 2011 04:56	Road Condition	Limited Visibility with Blowing Snow	Feb 24, 2011 04:56		Highway 52 Both Directions	Arras	Tumbler Ridge	None
111435	Feb 24, 2011 08:53	Road Condition	Limited Visibility with Blowing Snow	Feb 24, 2011 04:56	Feb 24, 2011 08:53	Highway 52 Both Directions	Arras	Tumbler Ridge	None
111435	Feb 24, 2011 08:53	Road Condition	Limited Visibility with Blowing Snow	Feb 24, 2011 04:56		Highway 52 Both Directions	Arras	Tumbler Ridge	None
111436	Feb 24, 2011 05:00	Road Condition	Compact Snow with Slippery Sections	Feb 24, 2011 05:00		Highway 97 Both Directions	Junction with Highway 52 in Arras	Junction with Highway 39, south of MacKenzie	None
111436	Feb 24, 2011 08:55	Road Condition	Compact Snow with Slippery Sections	Feb 24, 2011 05:00	Feb 24, 2011 08:55	Highway 97 Both Directions	Junction with Highway 52 in Arras	Junction with Highway 39, south of MacKenzie	None
111436	Feb 24, 2011 08:56	Road Condition	Compact Snow with Slippery Sections	Feb 24, 2011 05:00		Highway 97 Both Directions	Junction with Highway 52 in Arras	Junction with Highway 39, south of MacKenzie	None
111438	Feb 24, 2011 05:03	Road Condition	Slippery Sections	Feb 24, 2011 05:03		Highway 97 Both Directions	Junction with Highway 52 in Arras	Junction with Highway 29, in Chetwynd	None
111438	Feb 24, 2011 08:55	Road Condition	Slippery Sections	Feb 24, 2011 05:03	Feb 24, 2011 08:55	Highway 97 Both Directions	Junction with Highway 52 in Arras	Junction with Highway 29, in Chetwynd	None
111438	Feb 24, 2011 08:55	Road Condition	Slippery Sections	Feb 24, 2011 05:03		Highway 97 Both Directions	Junction with Highway 52 in Arras	Junction with Highway 29, in Chetwynd	None
111477	Feb 25, 2011 04:48	Road Condition	Limited Visibility with Blowing Snow	Feb 25, 2011 04:48		Highway 97 Both Directions	Taylor	Junction with Highway 52 in Arras	None
111477	Feb 25, 2011 08:47	Road Condition	Drifting Snow	Feb 25, 2011 04:48		Highway 97 Both Directions	Taylor	Junction with Highway 52 in Arras	None
111477	Feb 25, 2011 12:52	Road Condition	Drifting Snow	Feb 25, 2011 04:48		Highway 97 Both Directions	Taylor	Junction with Highway 52 in Arras	None
111477	Feb 25, 2011 12:58	Road Condition	Drifting Snow	Feb 25, 2011 04:48		Highway 97 Both Directions	Taylor	Junction with Highway 2, in Dawson Creek	None
111477	Feb 26, 2011 04:22	Road Condition	Drifting Snow	Feb 25, 2011 04:48		Highway 97 Both Directions	Taylor	Junction with Highway 2, in Dawson Creek	None
111477	Feb 26, 2011 04:47	Road Condition	Drifting Snow	Feb 25, 2011 04:48		Highway 97 Both Directions	Taylor	Callahazoo Creek	None
111477	Feb 26, 2011 08:53	Road Condition	Drifting Snow	Feb 25, 2011 04:48		Highway 97 Both Directions	Taylor	Callahazoo Creek	None
111477	Feb 26, 2011 13:10	Road Condition	Drifting Snow	Feb 25, 2011 04:48		Highway 97 Both Directions	Taylor	Callahazoo Creek	None
111477	Feb 26, 2011 13:11	Road Condition	Drifting Snow	Feb 25, 2011 04:48		Highway 97 Both Directions	Junction with Highway 52 in Arras	Callahazoo Creek	None
111477	Feb 26, 2011 13:12	Road Condition	Drifting Snow	Feb 25, 2011 04:48		Highway 97 Both Directions	Junction with Highway 52 in Arras	Callahazoo Creek	None
111477	Feb 26, 2011 13:13	Road Condition	Drifting Snow	Feb 25, 2011 04:48		Highway 97 Both Directions	Junction with Highway 52 in Arras	Callahazoo Creek	None
111477	Feb 26, 2011 13:15	Road Condition	Drifting Snow	Feb 25, 2011 04:48	Feb 26, 2011 13:15	Highway 97 Both Directions	Junction with Highway 52 in Arras	Callahazoo Creek	None
111477	Feb 26, 2011 13:15	Road Condition	Drifting Snow	Feb 25, 2011 04:48		Highway 97 Both Directions	Junction with Highway 52 in Arras	Callahazoo Creek	None
111478	Feb 25, 2011 04:48	Road Condition	Limited Visibility with Blowing Snow	Feb 25, 2011 04:48		Highway 2 Both Directions	Junction with Highway 97 North, in Dawson Creek	British Columbia and Alberta Border	None
111478	Feb 25, 2011 08:49	Road Condition	Limited Visibility with Blowing Snow	Feb 25, 2011 04:48	Feb 25, 2011 08:49	Highway 2 Both Directions	Junction with Highway 97 North, in Dawson Creek	British Columbia and Alberta Border	None
111478	Feb 25, 2011 08:49	Road Condition	Limited Visibility with Blowing Snow	Feb 25, 2011 04:48		Highway 2 Both Directions	Junction with Highway 97 North, in Dawson Creek	British Columbia and Alberta Border	None
111479	Feb 25, 2011 04:50	Road Condition	Limited Visibility with Blowing Snow	Feb 25, 20					

[illegible]

Start:	Feb. 1, 2011
End:	Feb. 29, 2011
District:	Peace
Contract	
Area:	South Peace CA
Event	
Type:	Road Condition

[illegible]

[illegible]

TRA-2012-00208
Page 692

TRA-2012-00208
Page 694

TRA-2012-00208
Page 697

TRA-2012-00208
Page 699

TRA-2012-00208
Page 700

129918	Mar 03, 2012 13:11	Road Condition	Compact Snow with Slippery Sections	Feb 29, 2012 12:25	Highway 97 Both Directions	Junction with Highway 29, in Chetwynd	Junction with Highway 39, south of MacKenzie	None
--------	--------------------	----------------	-------------------------------------	--------------------	----------------------------	---------------------------------------	--	------

Start: Jan. 1, 2009
End: Dec. 31, 2009
District: Peace

Contract Area: South Peace CA
Event Type: Incident

Id	Type	Cause	Start	End	Road Name	Head Location	Tail Location	Day	Hour	Min
73469	Incident	Collision	Jan 06, 2009 22:42	Jan 06, 2009 22:46	Highway 97 Northbound	Taylor	Taylor	0	0	4
75746	Incident	Collision	Jan 28, 2009 12:07	Jan 28, 2009 12:40	Highway 97 Both Directions	Junction with Highway 2, in Dawson Creek	Junction with Highway 2, in Dawson Creek	0	0	33
77091	Incident	Collision	Feb 09, 2009 06:11	Feb 09, 2009 10:22	Highway 97 Both Directions	Junction with Highway 2, in Dawson Creek	Junction with Highway 2, in Dawson Creek	0	4	12
80967	Incident	Collision	Mar 20, 2009 20:23	Mar 20, 2009 22:38	Highway 2 Both Directions	British Columbia and Alberta Border	British Columbia and Alberta Border	0	2	15
81063	Incident	Collision	Mar 21, 2009 11:11	Mar 21, 2009 20:50	Highway 97 Both Directions	Junction with Highway 2, in Dawson Creek	Junction with Highway 2, in Dawson Creek	0	9	38
82409	Incident	Debris on Road	May 03, 2009 17:36	May 04, 2009 06:50	Highway 52E Both Directions	Junction with Highway 2, in Tupper	Junction with Highway 2, in Tupper	0	13	14
82413	Incident	Debris on Road	May 04, 2009 08:09	May 04, 2009 08:11	Highway 52E Both Directions	Junction with Highway 2, in Tupper	Junction with Highway 2, in Tupper	0	0	2
82521	Incident	Collision	May 24, 2009 17:15	May 24, 2009 19:55	Highway 97 Both Directions	Junction with Highway 2, in Dawson Creek	Junction with Highway 2, in Dawson Creek	0	2	40
82655	Incident	Material Spill	Jun 21, 2009 00:02	Jun 21, 2009 13:09	Highway 2 Both Directions	British Columbia and Alberta Border	British Columbia and Alberta Border	0	13	7
82682	Incident	Collision	Jun 25, 2009 21:21	Jun 26, 2009 05:14	Highway 29 Both Directions	Junction with Highway 97 North in Chetwynd	Junction with Highway 97 North in Chetwynd	0	7	53
82712	Incident	Wash Out	Jul 07, 2009 09:15	Jul 21, 2009 16:32	Highway 29 Both Directions	Tumbler Ridge	Tumbler Ridge	14	7	17
82714	Incident	Vehicle Recovery	Jul 09, 2009 12:05	Jul 09, 2009 12:14	Highway 52 Both Directions	Arras	Arras	0	0	9
82779	Incident	Vehicle Incident	Jul 24, 2009 10:22	Jul 24, 2009 11:52	Highway 29 Both Directions	Junction with Highway 97 North in Chetwynd	Junction with Highway 97 North in Chetwynd	0	1	30
82791	Incident	Collision	Jul 27, 2009 01:16	Jul 27, 2009 11:40	Highway 49 Both Directions	Dawson Creek	Dawson Creek	0	10	24
82862	Incident	Hydro Lines Down	Aug 06, 2009 16:02	Aug 06, 2009 17:50	Highway 97 Both Directions	Junction with Highway 52 in Arras	Junction with Highway 52 in Arras	0	1	49
82912	Incident	Collision	Aug 21, 2009 04:09	Aug 21, 2009 13:21	Highway 97 Both Directions	Junction with Highway 2, in Dawson Creek	Junction with Highway 2, in Dawson Creek	0	9	13
82913	Incident	Collision	Aug 21, 2009 04:51	Aug 21, 2009 04:58	Highway 97 Both Directions	Junction with Highway 2, in Dawson Creek	Junction with Highway 2, in Dawson Creek	0	0	7
83119	Incident	Vehicle Incident	Oct 08, 2009 13:30	Oct 08, 2009 13:48	Highway 97 Both Directions	Pine Pass Summit	Pine Pass Summit	0	0	19
83122	Incident	Vehicle Incident	Oct 08, 2009 13:56	Oct 08, 2009 20:44	Highway 97 Both Directions	Pine Pass Summit	Pine Pass Summit	0	6	49
83511	Incident	Vehicle Incident	Oct 22, 2009 10:36	Oct 22, 2009 11:26	Highway 97 Both Directions	Junction with Highway 52 in Arras	Junction with Highway 29, in Chetwynd	0	0	51
85688	Incident	Collision	Nov 17, 2009 16:53	Nov 17, 2009 18:14	Highway 97 Both Directions	Junction with Highway 2, in Dawson Creek	Junction with Highway 2, in Dawson Creek	0	1	20
85956	Incident	Vehicle Incident	Nov 19, 2009 13:26	Nov 19, 2009 21:08	Highway 2 Both Directions	Pouce Coupe	Pouce Coupe	0	7	42
87609	Incident	Collision	Dec 07, 2009 17:16	Dec 07, 2009 19:02	Highway 2 Both Directions	Junction with Highway 97 North, in Dawson Creek	Pouce Coupe	0	1	46
87783	Incident	Vehicle Recovery	Dec 10, 2009 16:12	Dec 10, 2009 21:39	Highway 97 Both Directions	Callahazon Creek	Callahazon Creek	0	5	27
87809	Incident	Vehicle Recovery	Dec 11, 2009 05:48	Dec 11, 2009 05:55	Highway 52 Both Directions	Arras	Arras	0	0	7
88419	Incident	Vehicle Recovery	Dec 16, 2009 19:12	Dec 17, 2009 00:27	Highway 97 Both Directions	Pine Pass Summit	Pine Pass Summit	0	5	14
88598	Incident	Vehicle Incident	Dec 18, 2009 07:41	Dec 18, 2009 10:37	Highway 2 Both Directions	British Columbia and Alberta Border	British Columbia and Alberta Border	0	2	56
88628	Incident	Collision	Dec 18, 2009 13:19	Dec 18, 2009 14:06	Highway 97 Both Directions	Junction with Highway 29, in Chetwynd	Junction with Highway 29, in Chetwynd	0	0	47
89098	Incident	Collision	Dec 21, 2009 16:39	Dec 21, 2009 20:59	Highway 2 Both Directions	Tomslake	Tomslake	0	4	20

Start: Jan.1, 2010
End: Dec. 31, 2010
District: Peace

Contract Area: South Peace CA

Event Type: Incident

Id	Type	Cause	Start	End	Road Name	Head Location	Tail Location	Day	Hour	Min
86807	Incident	Wildlife on Road	Nov 27, 2009 06:18	Jan 29, 2010 06:30	Highway 97 Both Directions	Junction with Highway 29, in Chetwynd	Junction with Highway 39, south of MacKenzie	63	0	12
90901	Incident	Collision	Jan 10, 2010 10:59	Jan 10, 2010 16:24	Highway 97 Both Directions	Junction with Highway 29, in Chetwynd	Junction with Highway 29, in Chetwynd	0	5	25
91149	Incident	Vehicle Recovery	Jan 12, 2010 08:30	Jan 13, 2010 06:04	Highway 52 Both Directions	Tumbler Ridge	Tumbler Ridge	0	21	34
91178	Incident	Vehicle Recovery	Jan 12, 2010 16:16	Jan 13, 2010 04:43	Highway 97 Both Directions	Junction with Highway 29, in Chetwynd	Junction with Highway 29, in Chetwynd	0	12	26
91297	Incident	Collision	Jan 13, 2010 07:12	Jan 13, 2010 13:28	Highway 97 Both Directions	Junction with Highway 39, south of MacKenzie	Junction with Highway 39, south of MacKenzie	0	6	16
91308	Incident	Vehicle Recovery	Jan 13, 2010 08:42	Jan 13, 2010 12:42	Highway 29 Both Directions	Tumbler Ridge	Tumbler Ridge	0	4	0
91310	Incident	Vehicle Recovery	Jan 13, 2010 08:43	Jan 13, 2010 08:47	Highway 97 Both Directions	Junction with Highway 39, south of MacKenzie	Junction with Highway 39, south of MacKenzie	0	0	4
93729	Incident	Vehicle Incident	Feb 02, 2010 08:43	Feb 02, 2010 09:23	Highway 97 Both Directions	Junction with Highway 2, in Dawson Creek	Junction with Highway 2, in Dawson Creek	0	0	40
95985	Incident	Wildlife on Road	Feb 26, 2010 15:10	Feb 27, 2010 11:04	Highway 97 Both Directions	Junction with Highway 29, in Chetwynd	Junction with Highway 29, in Chetwynd	0	19	55
96092	Incident	Collision	Feb 27, 2010 17:09	Feb 27, 2010 17:11	Highway 97 Both Directions	Junction with Highway 29, in Chetwynd	Junction with Highway 29, in Chetwynd	0	0	3
96093	Incident	Vehicle Incident	Feb 27, 2010 17:09	Feb 27, 2010 22:31	Highway 97 Both Directions	Junction with Highway 29, in Chetwynd	Junction with Highway 29, in Chetwynd	0	5	22
96325	Incident	Wildlife on Road	Mar 04, 2010 11:45	Apr 05, 2010 19:59	Highway 97 Both Directions	Junction with Highway 29, in Chetwynd	Junction with Highway 29, in Chetwynd	32	8	14
97205	Incident	Vehicle Incident	Mar 18, 2010 07:04	Mar 18, 2010 07:29	Highway 52 Both Directions	Arras	Arras	0	0	25
97307	Incident	Collision	Mar 22, 2010 21:33	Mar 23, 2010 00:36	Highway 97 Both Directions	Callahazon Creek	Callahazon Creek	0	3	3
97448	Incident	Vehicle Incident	Mar 28, 2010 03:41	Mar 29, 2010 01:22	Highway 97 Both Directions	Junction with Highway 2, in Dawson Creek	Junction with Highway 2, in Dawson Creek	0	21	41
98086	Incident	Vehicle Incident	Apr 12, 2010 20:39	Apr 13, 2010 01:11	Highway 97 Both Directions	Junction with Highway 29, in Chetwynd	Junction with Highway 29, in Chetwynd	0	4	32
98186	Incident	Collision	Apr 27, 2010 11:48	Apr 27, 2010 15:34	Highway 29 Both Directions	Junction with Highway 97 North in Chetwynd	Junction with Highway 97 North in Chetwynd	0	3	46
98436	Incident	Collision	Jun 05, 2010 05:16	Jun 05, 2010 05:35	Highway 97 Both Directions	Junction with Highway 2, in Dawson Creek	Junction with Highway 2, in Dawson Creek	0	0	18
98437	Incident	Collision	Jun 05, 2010 05:40	Jun 05, 2010 11:53	Highway 97 Both Directions	Junction with Highway 2, in Dawson Creek	Junction with Highway 2, in Dawson Creek	0	6	13
98784	Incident	Vehicle Incident	Aug 11, 2010 07:02	Aug 11, 2010 15:05	Highway 97 Both Directions	Junction with Highway 39, south of MacKenzie	Junction with Highway 39, south of MacKenzie	0	8	3
98862	Incident	Vehicle Recovery	Aug 20, 2010 07:22	Aug 20, 2010 11:31	Highway 97 Both Directions	Junction with Highway 52 in Arras	Junction with Highway 52 in Arras	0	4	9
98909	Incident	Vehicle Incident	Aug 28, 2010 00:42	Aug 28, 2010 15:17	Highway 97 Both Directions	Junction with Highway 29, in Chetwynd	Junction with Highway 29, in Chetwynd	0	14	35
98978	Incident	Collision	Sep 05, 2010 08:40	Sep 05, 2010 10:45	Highway 97 Both Directions	Junction with Highway 2, in Dawson Creek	Junction with Highway 2, in Dawson Creek	0	2	5
99240	Incident	Vehicle Incident	Oct 06, 2010 07:23	Oct 06, 2010 13:15	Highway 97 Both Directions	Junction with Highway 39, south of MacKenzie	Junction with Highway 39, south of MacKenzie	0	5	52
99245	Incident	Vehicle Incident	Oct 06, 2010 09:23	Oct 06, 2010 09:24	Highway 97 Both Directions	Junction with Highway 39, south of MacKenzie	Junction with Highway 39, south of MacKenzie	0	0	1
99288	Incident	Hydro Lines Down	Oct 10, 2010 13:01	Oct 10, 2010 13:05	Highway 52 Both Directions	Tumbler Ridge	Tumbler Ridge	0	0	3
99310	Incident	Collision	Oct 13, 2010 07:08	Oct 13, 2010 11:55	Highway 2 Both Directions	Pouce Coupe	Pouce Coupe	0	4	47
100366	Incident	Collision	Nov 09, 2010 20:54	Nov 09, 2010 21:10	Highway 2 Both Directions	Pouce Coupe	Pouce Coupe	0	0	16
100826	Incident	Collision	Nov 15, 2010 09:49	Nov 15, 2010 19:29	Highway 2 Both Directions	Tomslake	Tomslake	0	9	41
101151	Incident	Hydro Lines Down	Nov 17, 2010 13:53	Nov 18, 2010 06:23	Highway 97 Both Directions	Junction with Highway 39, south of MacKenzie	Junction with Highway 39, south of MacKenzie	0	16	29
102427	Incident	Vehicle Incident	Dec 01, 2010 09:13	Dec 01, 2010 10:07	Highway 97 Both Directions	Taylor	Taylor	0	0	54
103109	Incident	Vehicle Incident	Dec 08, 2010 11:18	Dec 08, 2010 13:32	Highway 97 Both Directions	Taylor	Taylor	0	2	13
103945	Incident	Collision	Dec 14, 2010 18:18	Dec 15, 2010 06:21	Highway 2 Both Directions	British Columbia and Alberta Border	British Columbia and Alberta Border	0	12	4

Start: Jan. 1, 2011

End: Dec. 31, 2011

District: Peace

Contract Area: South Peace

Event Type: Incident

Id	Type	Cause	Start	End	Road Name	Head Location	Tail Location	Day	Hour	Min
105516	Incident	Collision	Jan 01, 2011 14:38	Jan 01, 2011 15:18	Highway 97 Both Directions	Junction with Highway 2, in Dawson Creek	Junction with Highway 2, in Dawson Creek	0	0	40
105738	Incident	Vehicle Incident	Jan 04, 2011 15:18	Jan 04, 2011 17:25	Highway 97 Both Directions	Junction with Highway 52 in Arras	Junction with Highway 52 in Arras	0	2	7
105874	Incident	Collision	Jan 05, 2011 19:37	Jan 05, 2011 19:50	Highway 97 Both Directions	Taylor	Taylor	0	0	13
105968	Incident	Collision	Jan 06, 2011 15:32	Jan 06, 2011 15:35	Highway 97 Both Directions	Taylor	Taylor	0	0	2
105970	Incident	Vehicle Incident	Jan 06, 2011 16:05	Jan 06, 2011 16:05	Highway 97 Both Directions	Junction with Highway 52 in Arras	Junction with Highway 52 in Arras	0	0	0
106718	Incident	Vehicle Incident	Jan 13, 2011 19:38	Jan 13, 2011 22:10	Highway 97 Both Directions	Taylor	Taylor	0	2	32
106859	Incident	Collision	Jan 14, 2011 19:47		Highway 97 Both Directions	Junction with Highway 29, in Chetwynd	Junction with Highway 29, in Chetwynd			
107140	Incident	Avalanche	Jan 16, 2011 13:56	Jan 17, 2011 14:45	Highway 97 Both Directions	Junction with Highway 39, south of MacKenzie	Junction with Highway 39, south of MacKenzie	1	0	49
107281	Incident	Avalanche	Jan 17, 2011 16:34	Jan 17, 2011 18:34	Highway 97 Both Directions	Junction with Highway 39, south of MacKenzie	Junction with Highway 39, south of MacKenzie	0	2	1
107496	Incident	Vehicle Incident	Jan 19, 2011 13:19	Jan 19, 2011 16:15	Highway 49 Both Directions	Dawson Creek	Dawson Creek	0	2	55
107498	Incident	Vehicle Incident	Jan 19, 2011 15:32	Jan 20, 2011 04:42	Highway 2 Both Directions	Pouce Coupe	Pouce Coupe	0	13	10
107670	Incident	Vehicle Incident	Jan 20, 2011 18:14	Jan 20, 2011 22:26	Highway 97 Both Directions	Junction with Highway 2, in Dawson Creek	Junction with Highway 2, in Dawson Creek	0	4	12
107800	Incident	Collision	Jan 21, 2011 15:57	Jan 21, 2011 20:00	Highway 29 Both Directions	Junction with Highway 97 North in Chetwynd	Junction with Highway 97 North in Chetwynd	0	4	3
109201	Incident	Vehicle Incident	Feb 04, 2011 06:14	Feb 04, 2011 11:40	Highway 2 Both Directions	Tomslake	British Columbia and Alberta Border	0	5	26
111903	Incident	Vehicle Incident	Feb 28, 2011 10:12	Feb 28, 2011 18:43	Highway 2 Both Directions	British Columbia and Alberta Border	British Columbia and Alberta Border	0	8	31
112916	Incident	Vehicle Incident	Mar 08, 2011 22:54	Mar 09, 2011 08:35	Highway 97 Both Directions	Junction with Highway 29, in Chetwynd	Junction with Highway 29, in Chetwynd	0	9	41
113850	Incident	Vehicle Incident	Mar 18, 2011 05:09	Mar 18, 2011 12:29	Highway 2 Both Directions	British Columbia and Alberta Border	British Columbia and Alberta Border	0	7	20
115165	Incident	Bridge Wash Out	Apr 13, 2011 10:43	Apr 13, 2011 11:02	Highway 97 Both Directions	Junction with Highway 29, in Chetwynd	Junction with Highway 29, in Chetwynd	0	0	18
115697	Incident	Collision	May 08, 2011 14:05	May 10, 2011 02:59	Highway 97 Both Directions	Junction with Highway 29, in Chetwynd	Junction with Highway 29, in Chetwynd	1	12	55
115708	Incident	Vehicle Incident	May 10, 2011 07:53	May 11, 2011 18:40	Highway 97 Both Directions	Junction with Highway 29, in Chetwynd	Junction with Highway 29, in Chetwynd	1	10	47
116013	Incident	Wash Out	Jun 25, 2011 01:03	Nov 25, 2011 07:57	Highway 97 Both Directions	Junction with Highway 29, in Chetwynd	Junction with Highway 29, in Chetwynd	153	6	54
116020	Incident	Wash Out	Jun 25, 2011 15:10	Aug 03, 2011 10:43	Highway 29 Both Directions	Hudson's Hope Bridge	Junction with Highway 97 North in Chetwynd	38	19	33
116052	Incident	Wash Out	Jul 02, 2011 16:48	Jul 07, 2011 17:17	Highway 97 Both Directions	Junction with Highway 52 in Arras	Junction with Highway 52 in Arras	5	0	29
116057	Incident	Police Incident	Jul 03, 2011 14:14	Jul 03, 2011 15:55	Highway 29 Both Directions	Junction with Highway 97 North in Chetwynd	Junction with Highway 97 North in Chetwynd	0	1	41
116104	Incident	Wash Out	Jul 09, 2011 08:53	Dec 22, 2011 09:29	Highway 52 Both Directions	Arras	Arras	166	0	36
116198	Incident	Wash Out	Jul 18, 2011 08:20	Jul 18, 2011 08:47	Highway 52 Both Directions	Arras	Arras	0	0	27
116199	Incident	Wash Out	Jul 18, 2011 08:57	Jul 19, 2011 15:28	Highway 52 Both Directions	Arras	Arras	1	6	30
116210	Incident	Wash Out	Jul 19, 2011 09:07	Jul 19, 2011 15:27	Highway 52 Both Directions	Arras	Arras	0	6	20
116214	Incident	Wash Out	Jul 19, 2011 15:44	Jul 23, 2011 13:47	Highway 52 Both Directions	Arras	Arras	3	22	3
116304	Incident	Vehicle Incident	Aug 08, 2011 06:54	Aug 08, 2011 10:25	Highway 97 Both Directions	Junction with Highway 2, in Dawson Creek	Junction with Highway 2, in Dawson Creek	0	3	31
116306	Incident	Collision	Aug 08, 2011 12:12	Aug 08, 2011 18:28	Highway 2 Both Directions	Junction with Highway 97 North, in Dawson Creek	Junction with Highway 97 North, in Dawson Creek	0	6	16
116355	Incident	Vehicle Incident	Aug 15, 2011 13:01	Aug 15, 2011 20:24	Highway 29 Both Directions	Junction with Highway 97 North in Chetwynd	Junction with Highway 97 North in Chetwynd	0	7	24
116448	Incident	Collision	Sep 02, 2011 07:01	Sep 02, 2011 15:41	Highway 97 Both Directions	Taylor	Taylor	0	8	40

116507	Incident	Collision	Sep 10, 2011 21:04	Sep 11, 2011 10:16	Highway 2 Both Directions	Pouce Coupe	Pouce Coupe	0	13	12
116729	Incident	Vehicle Incident	Oct 07, 2011 02:16	Oct 07, 2011 14:42	Highway 52 Both Directions	Arras	Arras	0	12	26
116754	Incident	Collision	Oct 11, 2011 15:06	Oct 11, 2011 22:04	Highway 97 Both Directions	Junction with Highway 52 in Arras	Junction with Highway 52 in Arras	0	6	59
116754	Incident	Collision	Oct 11, 2011 15:06	Oct 11, 2011 22:07	Highway 97 Both Directions	Junction with Highway 52 in Arras	Junction with Highway 52 in Arras	0	7	1
116962	Incident	Collision	Oct 21, 2011 17:52	Oct 21, 2011 18:57	Highway 29 Both Directions	Junction with Highway 97 North in Chetwynd	Junction with Highway 97 North in Chetwynd	0	1	5
116963	Incident	Collision	Oct 21, 2011 19:11	Oct 23, 2011 08:39	Highway 97 Both Directions	Junction with Highway 29, in Chetwynd	Junction with Highway 29, in Chetwynd	1	13	28
117623	Incident	Collision	Nov 03, 2011 08:35	Nov 03, 2011 16:53	Highway 97 Both Directions	Junction with Highway 29, in Chetwynd	Junction with Highway 29, in Chetwynd	0	8	19
117674	Incident	Collision	Nov 03, 2011 20:51	Nov 04, 2011 00:16	Highway 97 Both Directions	Junction with Highway 29, in Chetwynd	Junction with Highway 29, in Chetwynd	0	3	25
117958	Incident	Wildlife on Road	Nov 08, 2011 05:01	Nov 23, 2011 09:05	Highway 97 Both Directions	Junction with Highway 29, in Chetwynd	Junction with Highway 39, south of MacKenzie	15	4	4
119126	Incident	Collision	Nov 17, 2011 12:54	Nov 17, 2011 14:20	Highway 97 Both Directions	Taylor	Taylor	0	1	26
119130	Incident	Vehicle Incident	Nov 17, 2011 13:17	Nov 17, 2011 15:23	Highway 97 Both Directions	Taylor	Taylor	0	2	7
121151	Incident	Collision	Dec 08, 2011 22:22	Dec 09, 2011 08:01	Highway 2 Both Directions	Pouce Coupe	Pouce Coupe	0	9	39
121499	Incident	Collision	Dec 13, 2011 15:01	Dec 13, 2011 16:31	Highway 97 Both Directions	Junction with Highway 52 in Arras	Junction with Highway 52 in Arras	0	1	30

Start: Jan. 1, 2012

End: Jul. 10, 2012

District: Peace
South Peace

Contract Area: CA

Event Type: Incident

Id	Type	Cause	Start	End	Road Name	Head Location	Tail Location	Day	Hour	Min
125241	Incident	Vehicle Recovery	Jan 19, 2012 19:01	Jan 19, 2012 23:53	Highway 29 Both Directions	Tumbler Ridge	Tumbler Ridge	0	4	52
126714	Incident	Vehicle Incident	Feb 01, 2012 08:44	Feb 01, 2012 09:05	Highway 97 Both Directions	Taylor	Taylor	0	0	21
133277	Incident	Collision	Apr 09, 2012 22:16	Apr 10, 2012 03:02	Highway 2 Both Directions	British Columbia and Alberta Border	British Columbia and Alberta Border	0	4	46
133539	Incident	Vehicle Incident	Apr 25, 2012 10:30	Apr 25, 2012 14:51	Highway 49 Both Directions	British Columbia and Alberta Border	British Columbia and Alberta Border	0	4	21
133758	Incident	Collision	May 14, 2012 15:22	May 14, 2012 15:35	Highway 97 Both Directions	Junction with Highway 2, in Dawson Creek	Junction with Highway 2, in Dawson Creek	0	0	13
133850	Incident	Vehicle Recovery	May 24, 2012 08:38	May 24, 2012 15:14	Highway 2 Both Directions	Junction with Highway 97 North, in Dawson Creek	Pouce Coupe	0	6	36
133880	Incident	Collision	May 28, 2012 10:23	May 28, 2012 11:31	Highway 2 Both Directions	Pouce Coupe	Pouce Coupe	0	1	8
134001	Incident	Collision	Jun 07, 2012 14:49	Jun 07, 2012 15:10	Highway 2 Both Directions	Pouce Coupe	Pouce Coupe	0	0	22
134072	Incident	Collision	Jun 15, 2012 08:13	Jun 15, 2012 08:23	Highway 2 Both Directions	Junction with Highway 97 North, in Dawson Creek	Junction with Highway 97 North, in Dawson Creek	0	0	10

Start:	Jan. 1, 2009
End:	Jan. 31, 2009
District:	Peace
Contract	
Area:	South Peace CA
Event	
Type:	Road Condition

[illegible]

[illegible]

[illegible]

TRA-2012-00208
Page 712

72692	Jan 12, 2009 07:03	Road Condition	Compact Snow with Slippery Sections	Dec 29, 2008 06:05	Jan 12, 2009 07:03	Highway 97 Both Directions	Taylor	Junction with Highway 2, in Dawson Creek	None
72692	Jan 12, 2009 07:03	Road Condition	Compact Snow with Slippery Sections	Dec 29, 2008 06:05		Highway 97 Both Directions	Taylor	Junction with Highway 2, in Dawson Creek	None
72888	Jan 01, 2009 04:54	Road Condition	Limited Visibility with Blowing Snow	Dec 31, 2008 09:24	Jan 01, 2009 04:54	Highway 2 Both Directions	Junction with Highway 97 North, in Dawson Creek	British Columbia and Alberta Border	None
72888	Jan 01, 2009 04:55	Road Condition	Limited Visibility with Blowing Snow	Dec 31, 2008 09:24		Highway 2 Both Directions	Junction with Highway 97 North, in Dawson Creek	British Columbia and Alberta Border	None
72889	Jan 01, 2009 04:54	Road Condition	Limited Visibility with Blowing Snow	Dec 31, 2008 09:26	Jan 01, 2009 04:54	Highway 97 Both Directions	Taylor	Junction with Highway 29, in Chetwynd	None
72889	Jan 01, 2009 04:55	Road Condition	Limited Visibility with Blowing Snow	Dec 31, 2008 09:26		Highway 97 Both Directions	Taylor	Junction with Highway 29, in Chetwynd	None
72890	Jan 01, 2009 04:54	Road Condition	Limited Visibility with Blowing Snow	Dec 31, 2008 09:29	Jan 01, 2009 04:54	Highway 52 Both Directions	Arras	Tumbler Ridge	None
72890	Jan 01, 2009 04:55	Road Condition	Limited Visibility with Blowing Snow	Dec 31, 2008 09:29		Highway 52 Both Directions	Arras	Tumbler Ridge	None
72891	Jan 01, 2009 04:54	Road Condition	Limited Visibility with Blowing Snow	Dec 31, 2008 09:30	Jan 01, 2009 04:54	Highway 49 Both Directions	British Columbia and Alberta Border	Dawson Creek	None
72891	Jan 01, 2009 04:56	Road Condition	Limited Visibility with Blowing Snow	Dec 31, 2008 09:30		Highway 49 Both Directions	British Columbia and Alberta Border	Dawson Creek	None
72892	Jan 01, 2009 04:55	Road Condition	Limited Visibility with Blowing Snow	Dec 31, 2008 09:31	Jan 01, 2009 04:55	Highway 52E Both Directions	Junction with Highway 2, in Tupper	Tumbler Ridge	None
72892	Jan 01, 2009 04:55	Road Condition	Limited Visibility with Blowing Snow	Dec 31, 2008 09:31		Highway 52E Both Directions	Junction with Highway 2, in Tupper	Tumbler Ridge	None
72893	Jan 01, 2009 04:55	Road Condition	Limited Visibility with Blowing Snow	Dec 31, 2008 09:32	Jan 01, 2009 04:55	Highway 29 Both Directions	Hudson's Hope Bridge	Junction with Highway 52, in Tumbler Ridge	None
72893	Jan 01, 2009 04:55	Road Condition	Limited Visibility with Blowing Snow	Dec 31, 2008 09:32		Highway 29 Both Directions	Hudson's Hope Bridge	Junction with Highway 52, in Tumbler Ridge	None
72921	Jan 01, 2009 04:51	Road Condition	Limited Visibility with Blowing Snow	Dec 31, 2008 13:44		Highway 97 Both Directions	Junction with Highway 29, in Chetwynd	Junction with Highway 39, south of MacKenzie	None
72921	Jan 01, 2009 04:57	Road Condition	Limited Visibility with Blowing Snow	Dec 31, 2008 13:44	Jan 01, 2009 04:57	Highway 97 Both Directions	Junction with Highway 29, in Chetwynd	Junction with Highway 39, south of MacKenzie	None
72921	Jan 01, 2009 04:57	Road Condition	Limited Visibility with Blowing Snow	Dec 31, 2008 13:44		Highway 97 Both Directions	Junction with Highway 29, in Chetwynd	Junction with Highway 39, south of MacKenzie	None
73282	Jan 04, 2009 20:32	Road Condition	Limited Visibility with Blowing Snow	Jan 04, 2009 20:32		Highway 97 Both Directions	Junction with Highway 29, in Chetwynd	Junction with Highway 39, south of MacKenzie	None
73282	Jan 05, 2009 06:19	Road Condition	Limited Visibility with Blowing Snow	Jan 04, 2009 20:32		Highway 97 Both Directions	Junction with Highway 29, in Chetwynd	Junction with Highway 39, south of MacKenzie	None
73282	Jan 05, 2009 08:55	Road Condition	Limited Visibility with Blowing Snow	Jan 04, 2009 20:32		Highway 97 Both Directions	Junction with Highway 29, in Chetwynd	Junction with Highway 39, south of MacKenzie	None
73282	Jan 05, 2009 12:55	Road Condition	Limited Visibility with Blowing Snow	Jan 04, 2009 20:32		Highway 97 Both Directions	Junction with Highway 29, in Chetwynd	Junction with Highway 39, south of MacKenzie	None
73282	Jan 06, 2009 05:18	Road Condition	Limited Visibility with Blowing Snow	Jan 04, 2009 20:32	Jan 06, 2009 05:18	Highway 97 Both Directions	Junction with Highway 29, in Chetwynd	Junction with Highway 39, south of MacKenzie	None
73282	Jan 06, 2009 05:19	Road Condition	Limited Visibility with Blowing Snow	Jan 04, 2009 20:32		Highway 97 Both Directions	Junction with Highway 29, in Chetwynd	Junction with Highway 39, south of MacKenzie	None
73382	Jan 06, 2009 05:15	Road Condition	Slippery Sections	Jan 06, 2009 05:15		Highway 52E Both Directions	Junction with Highway 2, in Tupper	Tumbler Ridge	None
73382	Jan 06, 2009 08:51	Road Condition	Slippery Sections	Jan 06, 2009 05:15		Highway 52E Both Directions	Junction with Highway 2, in Tupper	Tumbler Ridge	None
73382	Jan 06, 2009 13:17	Road Condition	Slippery Sections	Jan 06, 2009 05:15	Jan 06, 2009 13:17	Highway 52E Both Directions	Junction with Highway 2, in Tupper	Tumbler Ridge	None
73382	Jan 06, 2009 13:17	Road Condition	Slippery Sections	Jan 06, 2009 05:15		Highway 52E Both Directions	Junction with Highway 2, in Tupper	Tumbler Ridge	None
73385	Jan 06, 2009 05:17	Road Condition	Slushy Sections	Jan 06, 2009 05:17		Highway 52 Both Directions	Arras	Tumbler Ridge	None
73385	Jan 06, 2009 05:18	Road Condition	Slippery Sections	Jan 06, 2009 05:17		Highway 52 Both Directions	Arras	Tumbler Ridge	None
73385	Jan 06, 2009 08:54	Road Condition	Slippery Sections	Jan 06, 2009 05:17		Highway 52 Both Directions	Arras	Tumbler Ridge	None
73385	Jan 06, 2009 13:02	Road Condition	Slippery Sections	Jan 06, 2009 05:17		Highway 52 Both Directions	Arras	Tumbler Ridge	None
73385	Jan 06, 2009 13:03	Road Condition	Slippery Sections	Jan 06, 2009 05:17		Highway 52 Both Directions	Arras	Tumbler Ridge	None
73385	Jan 07, 2009 04:25	Road Condition	Slippery Sections	Jan 06, 2009 05:17		Highway 52 Both Directions	Arras	Tumbler	

[illegible]

TRA-2012-00208
Page 715

TRA-2012-00208
Page 716

[illegible]

[illegible]

[illegible]

[illegible]

[illegible]

74786	Jan 19, 2009 09:09	Road Condition	Slippery Sections Sanded	Jan 17, 2009 12:54		Highway 97 Both Directions	Junction with Highway 29, in Chetwynd	Junction with Highway 39, south of MacKenzie	None
74786	Jan 19, 2009 12:46	Road Condition	Slippery Sections Sanded	Jan 17, 2009 12:54	Jan 19, 2009 12:46	Highway 97 Both Directions	Junction with Highway 29, in Chetwynd	Junction with Highway 39, south of MacKenzie	None
74786	Jan 19, 2009 12:47	Road Condition	Slippery Sections Sanded	Jan 17, 2009 12:54		Highway 97 Both Directions	Junction with Highway 29, in Chetwynd	Junction with Highway 39, south of MacKenzie	None
74843	Jan 18, 2009 09:09	Road Condition	Slippery Sections	Jan 18, 2009 09:09		Highway 52 Northbound	Arras	Tumbler Ridge	None
74843	Jan 18, 2009 13:02	Road Condition	Slippery Sections	Jan 18, 2009 09:09		Highway 52 Northbound	Arras	Tumbler Ridge	None
74843	Jan 19, 2009 04:51	Road Condition	Slippery Sections	Jan 18, 2009 09:09		Highway 52 Northbound	Arras	Tumbler Ridge	None
74843	Jan 19, 2009 09:07	Road Condition	Slippery Sections	Jan 18, 2009 09:09	Jan 19, 2009 09:07	Highway 52 Northbound	Arras	Tumbler Ridge	None
74843	Jan 19, 2009 09:08	Road Condition	Slippery Sections	Jan 18, 2009 09:09		Highway 52 Northbound	Arras	Tumbler Ridge	None
74844	Jan 18, 2009 09:10	Road Condition	Slippery Sections	Jan 18, 2009 09:10		Highway 52E Both Directions	Junction with Highway 2, in Tupper	Tumbler Ridge	None
74844	Jan 18, 2009 09:11	Road Condition	Slippery Sections	Jan 18, 2009 09:10		Highway 52E Both Directions	Junction with Highway 2, in Tupper	Tumbler Ridge	None
74844	Jan 18, 2009 13:02	Road Condition	Slippery Sections	Jan 18, 2009 09:10		Highway 52E Both Directions	Junction with Highway 2, in Tupper	Tumbler Ridge	None
74844	Jan 19, 2009 04:51	Road Condition	Slippery Sections	Jan 18, 2009 09:10		Highway 52E Both Directions	Junction with Highway 2, in Tupper	Tumbler Ridge	None
74844	Jan 19, 2009 09:07	Road Condition	Slippery Sections	Jan 18, 2009 09:10	Jan 19, 2009 09:07	Highway 52E Both Directions	Junction with Highway 2, in Tupper	Tumbler Ridge	None
74844	Jan 19, 2009 09:08	Road Condition	Slippery Sections	Jan 18, 2009 09:10		Highway 52E Both Directions	Junction with Highway 2, in Tupper	Tumbler Ridge	None
74845	Jan 18, 2009 09:12	Road Condition	Compact Snow with Slippery Sections	Jan 18, 2009 09:12		Highway 29 Both Directions	Hudson's Hope Bridge	Tumbler Ridge	None
74845	Jan 18, 2009 13:02	Road Condition	Slippery Sections	Jan 18, 2009 09:12		Highway 29 Both Directions	Hudson's Hope Bridge	Tumbler Ridge	None
74845	Jan 19, 2009 04:51	Road Condition	Slippery Sections	Jan 18, 2009 09:12	Jan 19, 2009 04:51	Highway 29 Both Directions	Hudson's Hope Bridge	Tumbler Ridge	None
74845	Jan 19, 2009 04:51	Road Condition	Slippery Sections	Jan 18, 2009 09:12		Highway 29 Both Directions	Hudson's Hope Bridge	Tumbler Ridge	None
74883	Jan 19, 2009 04:52	Road Condition	Limited Visibility with Fog	Jan 19, 2009 04:52		Highway 97 Both Directions	Junction with Highway 29, in Chetwynd	Junction with Highway 39, south of MacKenzie	None
74883	Jan 19, 2009 09:07	Road Condition	Limited Visibility with Fog	Jan 19, 2009 04:52		Highway 97 Both Directions	Junction with Highway 29, in Chetwynd	Junction with Highway 39, south of MacKenzie	None
74883	Jan 19, 2009 12:47	Road Condition	Limited Visibility with Fog	Jan 19, 2009 04:52	Jan 19, 2009 12:47	Highway 97 Both Directions	Junction with Highway 29, in Chetwynd	Junction with Highway 39, south of MacKenzie	None
74883	Jan 19, 2009 12:47	Road Condition	Limited Visibility with Fog	Jan 19, 2009 04:52		Highway 97 Both Directions	Junction with Highway 29, in Chetwynd	Junction with Highway 39, south of MacKenzie	None
74925	Jan 19, 2009 09:06	Road Condition	Slippery Sections	Jan 19, 2009 09:06		Highway 29 Both Directions	Hudson's Hope Bridge	Tumbler Ridge	None
74925	Jan 19, 2009 12:47	Road Condition	Slippery Sections	Jan 19, 2009 09:06	Jan 19, 2009 12:47	Highway 29 Both Directions	Hudson's Hope Bridge	Tumbler Ridge	None
74925	Jan 19, 2009 12:47	Road Condition	Slippery Sections	Jan 19, 2009 09:06		Highway 29 Both Directions	Hudson's Hope Bridge	Tumbler Ridge	None
75009	Jan 20, 2009 05:00	Road Condition	Slippery Sections	Jan 20, 2009 05:00		Highway 2 Both Directions	Junction with Highway 97 North, in Dawson Creek	British Columbia and Alberta Border	None
75009	Jan 20, 2009 08:56	Road Condition	Slippery Sections	Jan 20, 2009 05:00		Highway 2 Both Directions	Junction with Highway 97 North, in Dawson Creek	British Columbia and Alberta Border	None
75009	Jan 20, 2009 12:51	Road Condition	Slippery Sections	Jan 20, 2009 05:00	Jan 20, 2009 12:51	Highway 2 Both Directions	Junction with Highway 97 North, in Dawson Creek	British Columbia and Alberta Border	None
75009	Jan 20, 2009 12:51	Road Condition	Slippery Sections	Jan 20, 2009 05:00		Highway 2 Both Directions	Junction with Highway 97 North, in Dawson Creek	British Columbia and Alberta Border	None
75010	Jan 20, 2009 05:01	Road Condition	Slippery Sections	Jan 20, 2009 05:01		Highway 29 Both Directions	Hudson's Hope Bridge	Tumbler Ridge	None
75010	Jan 20, 2009 08:54	Road Condition	Slippery Sections	Jan 20, 2009 05:01	Jan 20, 2009 08:54	Highway 29 Both Directions	Hudson's Hope Bridge	Tumbler Ridge	None
75010	Jan 20, 2009 08:55	Road Condition	Slippery Sections	Jan 20, 2009 05:01		Highway 29 Both Directions	Hudson's Hope Bridge	Tumbler Ridge	None
75011	Jan 20, 2009 05:02	Road Condition	Slippery Sections	Jan 20, 2009 05:02		Highway 49 Both Directions	British Columbia and Alberta Border	Dawson Creek	None
75011	Jan 20, 2009 08:55	Road Condition	Slippery Sections	Jan 20, 2009 05:02		Highway 49 Both Directions	British Columbia and Alberta Border	Dawson Creek	None

[illegible]

[illegible]

TRA-2012-00208
Page 725

TRA-2012-00208
Page 726

TRA-2012-00208
Page 727

TRA-2012-00208
Page 728

76020	Jan 31, 2009 04:52	Road Condition	Slippery Sections	Jan 31, 2009 04:52	Highway 29 Both Directions	Junction with Highway 97 North in Chetwynd	Tumbler Ridge	None
76020	Jan 31, 2009 09:00	Road Condition	Slippery Sections	Jan 31, 2009 04:52	Highway 29 Both Directions	Junction with Highway 97 North in Chetwynd	Tumbler Ridge	None
76020	Jan 31, 2009 13:05	Road Condition	Slippery Sections	Jan 31, 2009 04:52	Highway 29 Both Directions	Junction with Highway 97 North in Chetwynd	Tumbler Ridge	None
76020	Feb 01, 2009 08:32	Road Condition	Slippery Sections	Jan 31, 2009 04:52	Highway 29 Both Directions	Junction with Highway 97 North in Chetwynd	Tumbler Ridge	None
76020	Feb 01, 2009 08:40	Road Condition	Slippery Sections	Jan 31, 2009 04:52	Feb 01, 2009 08:40 Highway 29 Both Directions	Junction with Highway 97 North in Chetwynd	Tumbler Ridge	None
76020	Feb 01, 2009 08:40	Road Condition	Slippery Sections	Jan 31, 2009 04:52	Highway 29 Both Directions	Junction with Highway 97 North in Chetwynd	Tumbler Ridge	None
76021	Jan 31, 2009 04:53	Road Condition	Slippery Sections	Jan 31, 2009 04:53	Highway 52E Both Directions	Junction with Highway 2, in Tupper	Tumbler Ridge	None
76021	Jan 31, 2009 09:00	Road Condition	Slippery Sections	Jan 31, 2009 04:53	Highway 52E Both Directions	Junction with Highway 2, in Tupper	Tumbler Ridge	None
76021	Jan 31, 2009 09:01	Road Condition	Compact Snow with Slippery Sections	Jan 31, 2009 04:53	Highway 52E Both Directions	Junction with Highway 2, in Tupper	Tumbler Ridge	None
76021	Jan 31, 2009 13:03	Road Condition	Compact Snow with Slippery Sections	Jan 31, 2009 04:53	Highway 52E Both Directions	Junction with Highway 2, in Tupper	Tumbler Ridge	None
76021	Jan 31, 2009 13:06	Road Condition	Compact Snow with Slippery Sections	Jan 31, 2009 04:53	Highway 52E Both Directions	Junction with Highway 2, in Tupper	Tumbler Ridge	None
76021	Jan 31, 2009 13:11	Road Condition	Compact Snow with Slippery Sections	Jan 31, 2009 04:53	Highway 52E Both Directions	Junction with Highway 2, in Tupper	Tumbler Ridge	None
76021	Feb 01, 2009 08:30	Road Condition	Compact Snow with Slippery Sections	Jan 31, 2009 04:53	Highway 52E Both Directions	Junction with Highway 2, in Tupper	Tumbler Ridge	None
76021	Feb 01, 2009 08:40	Road Condition	Compact Snow with Slippery Sections	Jan 31, 2009 04:53	Feb 01, 2009 08:40 Highway 52E Both Directions	Junction with Highway 2, in Tupper	Tumbler Ridge	None
76021	Feb 01, 2009 08:40	Road Condition	Compact Snow with Slippery Sections	Jan 31, 2009 04:53	Highway 52E Both Directions	Junction with Highway 2, in Tupper	Tumbler Ridge	None

Start:	Jan. 1, 2010
End:	Jan. 31, 2010
District:	Peace District
Contract	
Area:	South Peace
Event	
Type:	Road Condition

[illegible]

TRA-2012-00208
Page 733

TRA-2012-00208
Page 735

[illegible]

91142	Jan 12, 2010 12:08	Road Condition	Limited Visibility with Fog	Jan 12, 2010 08:08		Highway 2 Both Directions	Junction with Highway 97 North, in Dawson Creek	British Columbia and Alberta Border	None
91142	Jan 12, 2010 13:09	Road Condition	Fog Patches	Jan 12, 2010 08:08		Highway 2 Both Directions	Junction with Highway 97 North, in Dawson Creek	British Columbia and Alberta Border	None
91142	Jan 13, 2010 04:44	Road Condition	Fog Patches	Jan 12, 2010 08:08	Jan 13, 2010 04:44	Highway 2 Both Directions	Junction with Highway 97 North, in Dawson Creek	British Columbia and Alberta Border	None
91153	Jan 12, 2010 08:53	Road Condition	Black Ice	Jan 12, 2010 08:53		Highway 2 Both Directions	Junction with Highway 97 North, in Dawson Creek	British Columbia and Alberta Border	None
91153	Jan 12, 2010 12:58	Road Condition	Black Ice	Jan 12, 2010 08:53	Jan 12, 2010 12:58	Highway 97 Both Directions	Pine Pass Summit	Junction with Highway 39, south of MacKenzie	None
91153	Jan 12, 2010 12:59	Road Condition	Black Ice	Jan 12, 2010 08:53		Highway 97 Both Directions	Pine Pass Summit	Junction with Highway 39, south of MacKenzie	None
91154	Jan 12, 2010 08:56	Road Condition	Freezing Rain	Jan 12, 2010 08:56		Highway 52E Both Directions	Junction with Highway 2, in Tupper	Tumbler Ridge	None
91154	Jan 12, 2010 12:58	Road Condition	Freezing Rain	Jan 12, 2010 08:56	Jan 12, 2010 12:58	Highway 52E Both Directions	Junction with Highway 2, in Tupper	Tumbler Ridge	None
91154	Jan 12, 2010 12:58	Road Condition	Freezing Rain	Jan 12, 2010 08:56		Highway 52E Both Directions	Junction with Highway 2, in Tupper	Tumbler Ridge	None
91156	Jan 12, 2010 08:57	Road Condition	Freezing Rain	Jan 12, 2010 08:57		Highway 52 Both Directions	Arras	Tumbler Ridge	None
91156	Jan 12, 2010 12:58	Road Condition	Freezing Rain	Jan 12, 2010 08:57	Jan 12, 2010 12:58	Highway 52 Both Directions	Arras	Tumbler Ridge	None
91156	Jan 12, 2010 12:58	Road Condition	Freezing Rain	Jan 12, 2010 08:57		Highway 52 Both Directions	Arras	Tumbler Ridge	None
91157	Jan 12, 2010 08:59	Road Condition	Freezing Rain	Jan 12, 2010 08:59		Highway 29 Both Directions	Junction with Highway 97 North in Chetwynd	Tumbler Ridge	None
91157	Jan 12, 2010 13:01	Road Condition	Freezing Rain	Jan 12, 2010 08:59	Jan 12, 2010 13:01	Highway 29 Both Directions	Junction with Highway 97 North in Chetwynd	Tumbler Ridge	None
91157	Jan 12, 2010 13:02	Road Condition	Freezing Rain	Jan 12, 2010 08:59		Highway 29 Both Directions	Junction with Highway 97 North in Chetwynd	Tumbler Ridge	None
91165	Jan 12, 2010 10:55	Road Condition	Limited Visibility with Fog	Jan 12, 2010 10:55		Highway 52E Both Directions	Junction with Highway 2, in Tupper	Tumbler Ridge	None
91165	Jan 12, 2010 13:10	Road Condition	Fog Patches	Jan 12, 2010 10:55		Highway 52E Both Directions	Junction with Highway 2, in Tupper	Tumbler Ridge	None
91165	Jan 13, 2010 04:43	Road Condition	Fog Patches	Jan 12, 2010 10:55	Jan 13, 2010 04:43	Highway 52E Both Directions	Junction with Highway 2, in Tupper	Tumbler Ridge	None
91165	Jan 13, 2010 04:43	Road Condition	Fog Patches	Jan 12, 2010 10:55		Highway 52E Both Directions	Junction with Highway 2, in Tupper	Tumbler Ridge	None
91168	Jan 12, 2010 12:06	Road Condition	Limited Visibility with Fog	Jan 12, 2010 12:06		Highway 97 Both Directions	Junction with Highway 2, in Dawson Creek	Junction with Highway 52 in Arras	None
91168	Jan 12, 2010 13:10	Road Condition	Fog Patches	Jan 12, 2010 12:06		Highway 97 Both Directions	Junction with Highway 2, in Dawson Creek	Junction with Highway 52 in Arras	None
91168	Jan 13, 2010 04:43	Road Condition	Fog Patches	Jan 12, 2010 12:06		Highway 97 Both Directions	Junction with Highway 2, in Dawson Creek	Junction with Highway 52 in Arras	None
91168	Jan 13, 2010 04:44	Road Condition	Fog Patches	Jan 12, 2010 12:06	Jan 13, 2010 04:44	Highway 97 Both Directions	Junction with Highway 2, in Dawson Creek	Junction with Highway 52 in Arras	None
91168	Jan 13, 2010 04:44	Road Condition	Fog Patches	Jan 12, 2010 12:06		Highway 97 Both Directions	Junction with Highway 2, in Dawson Creek	Junction with Highway 52 in Arras	None
91240	Jan 13, 2010 04:45	Road Condition	Slippery Sections	Jan 13, 2010 04:45		Highway 2 Both Directions	Junction with Highway 97 North, in Dawson Creek	British Columbia and Alberta Border	None
91240	Jan 13, 2010 08:48	Road Condition	Slippery Sections	Jan 13, 2010 04:45		Highway 2 Both Directions	Junction with Highway 97 North, in Dawson Creek	British Columbia and Alberta Border	None
91240	Jan 13, 2010 12:45	Road Condition	Slippery Sections	Jan 13, 2010 04:45		Highway 2 Both Directions	Junction with Highway 97 North, in Dawson Creek	British Columbia and Alberta Border	None
91240	Jan 13, 2010 19:18	Road Condition	Slippery Sections	Jan 13, 2010 04:45		Highway 2 Both Directions	Junction with Highway 97 North, in Dawson Creek	British Columbia and Alberta Border	None
91240	Jan 14, 2010 04:37	Road Condition	Slippery Sections	Jan 13, 2010 04:45		Highway 2 Both Directions	Junction with Highway 97 North, in Dawson Creek	British Columbia and Alberta Border	None
91240	Jan 14, 2010 08:52	Road Condition	Slippery Sections	Jan 13, 2010 04:45		Highway 2 Both Directions	Junction with Highway 97 North, in Dawson Creek	British Columbia and Alberta Border	None
91240	Jan 14, 2010 12:41	Road Condition	Slippery Sections	Jan 13, 2010 04:45		Highway 2 Both Directions	Junction with Highway 97 North, in Dawson Creek	British Columbia and Alberta Border	None
91240	Jan 14, 2010 19:15	Road Condition	Slippery Sections	Jan 13, 2010 04:45		Highway 2 Both Directions	Junction with Highway 97 North, in Dawson Creek	British Columbia and Alberta Border	None
91240	Jan 15, 2010 06:41	Road Condition	Slippery Sections	Jan 13, 2010 04:45		Highway 2 Both Directions	Junction with Highway 97 North, in Dawson Creek	British Columbia and Alberta Border	None
91240	Jan 15, 2010 13:25	Road Condition	Slippery Sections	Jan 13, 2010 04:45		Highway 2 Both Directions	Junction with Highway 97 North, in Dawson Creek	British Columbia and Alberta Border	None
91240	Jan 16, 2010 04:20	Road Condition	Slippery Sections	Jan 13, 2010 04:45		Highway 2 Both Directions	Junction with Highway 97 North, in Dawson Creek	British Columbia and Alberta Border	None
91240	Jan 16, 2010 08:56	Road Condition	Slippery Sections	Jan 13, 2010 04:45		Highway 2 Both Directions	Junction with Highway 97 North, in Dawson Creek	British Columbia and Alberta Border	None
91240	Jan 16, 2010 13:32	Road Condition	Slippery Sections	Jan 13, 2010 04:45		Highway 2 Both Directions	Junction with Highway 97 North, in Dawson Creek	British Columbia and Alberta Border	None
91240	Jan 17, 2010 05:09	Road Condition	Slippery Sections	Jan 13, 2010 04:45		Highway 2 Both Directions	Junction with Highway 97 North, in Dawson Creek	British Columbia and Alberta Border	None
91240	Jan 17, 2010 09:36	Road Condition	Slippery Sections	Jan 13, 2010 04:45		Highway 2 Both Directions	Junction with Highway 97 North, in Dawson Creek	British Columbia and Alberta Border	None
91240	Jan 17, 2010 13:37	Road Condition	Slippery Sections	Jan 13, 2010 04:45		Highway 2 Both Directions	Junction with Highway 97 North, in Dawson Creek	British Columbia and Alberta Border	None
91240	Jan 17, 2010 22:20	Road Condition	Slippery Sections	Jan 13, 2010 04:45		Highway 2 Both Directions	Junction with Highway 97 North, in Dawson Creek	British Columbia and Alberta Border	None
91240	Jan 18, 2010 04:32	Road Condition	Slippery Sections	Jan 13, 2010 04:45		Highway 2 Both Directions	Junction with Highway 97 North, in Dawson Creek	British Columbia and Alberta Border	None
91240	Jan 18, 2010 07:37	Road Condition	Slippery Sections	Jan 13, 2010 04:45	Jan 18, 2010 07:37	Highway 2 Both Directions	Junction with Highway 97 North, in Dawson Creek	British Columbia and Alberta Border	None
91240	Jan 18, 2010 07:38	Road Condition	Slippery Sections	Jan 13, 2010 04:45		Highway 2 Both Directions	Junction with Highway 97 North, in Dawson Creek	British Columbia and Alberta Border	None
91330	Jan 13, 2010 09:12	Road Condition	Freezing Rain	Jan 13, 2010 09:12		Highway 97 Both Directions	Junction with Highway 39, south of MacKenzie	Junction with Highway 39, south of MacKenzie	Travel Advisor

91330	Jan 13, 2010 10:06	Road Condition	Freezing Rain	Jan 13, 2010 09:12		Highway 97 Both Directions	Junction with Highway 39, south of MacKenzie	Junction with Highway 39, south of MacKenzie	Travel Advisory	Travel Advisorry - Very slippery conditions - severe icing due to rain and low surface temperatures -
91330	Jan 13, 2010 12:43	Road Condition	Freezing Rain	Jan 13, 2010 09:12		Highway 97 Both Directions	Junction with Highway 39, south of MacKenzie	Junction with Highway 39, south of MacKenzie	Travel Advisory	Travel Advisorry - Very slippery conditions - severe icing due to rain and low surface temperatures -
91330	Jan 14, 2010 04:37	Road Condition	Freezing Rain	Jan 13, 2010 09:12		Highway 97 Both Directions	Junction with Highway 39, south of MacKenzie	Junction with Highway 39, south of MacKenzie	Travel Advisory	Travel Advisorry - Very slippery conditions - severe icing due to rain and low surface temperatures -
91330	Jan 14, 2010 06:19	Road Condition	Freezing Rain	Jan 13, 2010 09:12		Highway 97 Both Directions	Junction with Highway 29, in Chetwynd	Junction with Highway 39, south of MacKenzie	Travel Advisory	Travel Advisorry - Very slippery conditions - icing due to rain and low surface temperatures -
91330	Jan 14, 2010 06:21	Road Condition	Black Ice	Jan 13, 2010 09:12		Highway 97 Both Directions	Junction with Highway 29, in Chetwynd	Junction with Highway 39, south of MacKenzie	Travel Advisory	Travel Advisorry - Very slippery conditions - icing due to rain and low surface temperatures -
91330	Jan 14, 2010 12:33	Road Condition	Black Ice	Jan 13, 2010 09:12		Highway 97 Both Directions	Junction with Highway 29, in Chetwynd	Junction with Highway 39, south of MacKenzie	Travel Advisory	Travel Advisorry - Very slippery conditions - icing due to rain and low surface temperatures -
91330	Jan 14, 2010 12:39	Road Condition	Black Ice	Jan 13, 2010 09:12		Highway 97 Both Directions	Junction with Highway 29, in Chetwynd	Junction with Highway 39, south of MacKenzie	Travel Advisory	Travel Advisorry - Very slippery conditions - icing due to rain and low surface temperatures -
91330	Jan 14, 2010 19:15	Road Condition	Black Ice	Jan 13, 2010 09:12		Highway 97 Both Directions	Junction with Highway 29, in Chetwynd	Junction with Highway 39, south of MacKenzie	Travel Advisory	Travel Advisorry - Very slippery conditions - icing due to rain and low surface temperatures -
91330	Jan 15, 2010 06:25	Road Condition	Black Ice	Jan 13, 2010 09:12	Jan 15, 2010 06:25	Highway 97 Both Directions	Junction with Highway 29, in Chetwynd	Junction with Highway 39, south of MacKenzie	Travel Advisory	Travel Advisorry - Very slippery conditions - icing due to rain and low surface temperatures -
91409	Jan 14, 2010 04:46	Road Condition	Limited Visibility with Fog	Jan 14, 2010 04:46		Highway 97 Both Directions	Junction with Highway 29, in Chetwynd	Junction with Highway 29, in Chetwynd	None	
91409	Jan 14, 2010 08:51	Road Condition	Limited Visibility with Fog	Jan 14, 2010 04:46		Highway 97 Both Directions	Junction with Highway 29, in Chetwynd	Junction with Highway 29, in Chetwynd	None	

TRA-2012-00208
Page 739

TRA-2012-00208
Page 740

TRA-2012-00208
Page 741

TRA-2012-00208
Page 742

TRA-2012-00208
Page 743

TRA-2012-00208
Page 744

TRA-2012-00208
Page 745

[illegible]

TRA-2012-00208
Page 747

TRA-2012-00208
Page 748

TRA-2012-00208
Page 749

TRA-2012-00208
Page 750

[illegible]

[illegible]

TRA-2012-00208
Page 753

Start: Jan. 1, 2011
End: Jan. 31, 2011
District: Peace
Contract
Area: South Peace CA
Event
Type: Road Condition

Id	Update Time	Type	Cause	Start	End	Road Name	Head Location	Tail Location	Traffic Pattern	Comment
105482	Jan 01, 2011 04:57	Road Condition	Limited Visibility with Blowing Snow	Jan 01, 2011 04:57		Highway 97 Both Directions	Junction with Highway 2, in Dawson Creek	Junction with Highway 52 in Arras	None	
105482	Jan 01, 2011 08:55	Road Condition	Limited Visibility with Blowing Snow	Jan 01, 2011 04:57		Highway 97 Both Directions	Junction with Highway 2, in Dawson Creek	Junction with Highway 52 in Arras	None	
105482	Jan 01, 2011 13:15	Road Condition	Limited Visibility with Blowing Snow	Jan 01, 2011 04:57		Highway 97 Both Directions	Junction with Highway 2, in Dawson Creek	Junction with Highway 52 in Arras	None	
105482	Jan 01, 2011 15:35	Road Condition	Limited Visibility with Blowing Snow	Jan 01, 2011 04:57	Jan 01, 2011 15:35	Highway 97 Both Directions	Junction with Highway 2, in Dawson Creek	Junction with Highway 52 in Arras	None	
105482	Jan 01, 2011 15:35	Road Condition	Limited Visibility with Blowing Snow	Jan 01, 2011 04:57		Highway 97 Both Directions	Junction with Highway 2, in Dawson Creek	Junction with Highway 52 in Arras	None	
105502	Jan 01, 2011 13:17	Road Condition	Slushy Sections	Jan 01, 2011 13:17		Highway 29 Both Directions	Junction with Highway 97 North in Chetwynd	Tumbler Ridge	None	
105502	Jan 02, 2011 04:18	Road Condition	Slushy Sections	Jan 01, 2011 13:17	Jan 02, 2011 04:18	Highway 29 Both Directions	Junction with Highway 97 North in Chetwynd	Tumbler Ridge	None	
105502	Jan 02, 2011 04:27	Road Condition	Slushy Sections	Jan 01, 2011 13:17		Highway 29 Both Directions	Junction with Highway 97 North in Chetwynd	Tumbler Ridge	None	
105503	Jan 01, 2011 13:18	Road Condition	Slushy Sections	Jan 01, 2011 13:18		Highway 52E Both Directions	Junction with Highway 2, in Tupper	Tumbler Ridge	None	
105503	Jan 02, 2011 04:19	Road Condition	Slushy Sections	Jan 01, 2011 13:18	Jan 02, 2011 04:19	Highway 52E Both Directions	Junction with Highway 2, in Tupper	Tumbler Ridge	None	
105503	Jan 02, 2011 04:19	Road Condition	Slushy Sections	Jan 01, 2011 13:18		Highway 52E Both Directions	Junction with Highway 2, in Tupper	Tumbler Ridge	None	
105504	Jan 01, 2011 13:19	Road Condition	Slushy Sections	Jan 01, 2011 13:19		Highway 52 Both Directions	Arras	Tumbler Ridge	None	
105504	Jan 02, 2011 04:18	Road Condition	Slushy Sections	Jan 01, 2011 13:19	Jan 02, 2011 04:18	Highway 52 Both Directions	Arras	Tumbler Ridge	None	
105504	Jan 02, 2011 04:19	Road Condition	Slushy Sections	Jan 01, 2011 13:19		Highway 52 Both Directions	Arras	Tumbler Ridge	None	
105576	Jan 03, 2011 05:06	Road Condition	Slippery Sections	Jan 03, 2011 05:06		Highway 29 Both Directions	Hudson's Hope Bridge	Tumbler Ridge	None	
105576	Jan 03, 2011 08:45	Road Condition	Slippery Sections	Jan 03, 2011 05:06	Jan 03, 2011 08:45	Highway 29 Both Directions	Hudson's Hope Bridge	Tumbler Ridge	None	
105576	Jan 03, 2011 08:45	Road Condition	Slippery Sections	Jan 03, 2011 05:06		Highway 29 Both Directions	Hudson's Hope Bridge	Tumbler Ridge	None	
105577	Jan 03, 2011 05:08	Road Condition	Slippery Sections	Jan 03, 2011 05:08		Highway 52 Both Directions	Arras	Tumbler Ridge	None	
105577	Jan 03, 2011 08:44	Road Condition	Slippery Sections	Jan 03, 2011 05:08		Highway 52 Both Directions	Arras	Tumbler Ridge	None	
105577	Jan 04, 2011 04:35	Road Condition	Slippery Sections	Jan 03, 2011 05:08		Highway 52 Both Directions	Arras	Tumbler Ridge	None	
105577	Jan 04, 2011 04:53	Road Condition	Slippery Sections	Jan 03, 2011 05:08	Jan 04, 2011 04:53	Highway 52 Both Directions	Arras	Tumbler Ridge	None	
105577	Jan 04, 2011 04:53	Road Condition	Slippery Sections	Jan 03, 2011 05:08		Highway 52 Both Directions	Arras	Tumbler Ridge	None	
105633	Jan 04, 2011 05:04	Road Condition	Slushy Sections	Jan 04, 2011 05:04		Highway 29 Both Directions	Junction with Highway 97 North in Chetwynd	Tumbler Ridge	None	
105633	Jan 04, 2011 09:31	Road Condition	Slushy Sections	Jan 04, 2011 05:04	Jan 04, 2011 09:31	Highway 29 Both Directions	Junction with Highway 97 North in Chetwynd	Tumbler Ridge	None	
105633	Jan 04, 2011 09:31	Road Condition	Slushy Sections	Jan 04, 2011 05:04		Highway 29 Both Directions	Junction with Highway 97 North in Chetwynd	Tumbler Ridge	None	
105634	Jan 04, 2011 05:05	Road Condition	Slushy Sections	Jan 04, 2011 05:05		Highway 52 Both Directions	Arras	Tumbler Ridge	None	
105634	Jan 04, 2011 09:31	Road Condition	Slushy Sections	Jan 04, 2011 05:05	Jan 04, 2011 09:31	Highway 52 Both Directions	Arras	Tumbler Ridge	None	
105634	Jan 04, 2011 09:31	Road Condition	Slushy Sections	Jan 04, 2011 05:05		Highway 52 Both Directions	Arras	Tumbler Ridge	None	
105635	Jan 04, 2011 05:06	Road Condition	Slushy Sections	Jan 04, 2011 05:06		Highway 52E Both Directions	Junction with Highway 2, in Tupper	Tumbler Ridge	None	
105635	Jan 04, 2011 09:30	Road Condition	Slushy Sections	Jan 04, 2011 05:06	Jan 04, 2011 09:30	Highway 52E Both Directions	Junction with Highway 2, in Tupper	Tumbler Ridge	None	
105635	Jan 04, 2011 09:31	Road Condition	Slushy Sections	Jan 04, 2011 05:06		Highway 52E Both Directions	Junction with Highway 2, in Tupper	Tumbler Ridge	None	
105669	Jan 04, 2011 09:39	Road Condition	Slushy Sections	Jan 04, 2011 09:39		Highway 29 Both Directions	Junction with Highway 97 North in Chetwynd	Tumbler Ridge	None	
105669	Jan 04, 2011 13:32	Road Condition	Slushy Sections	Jan 04, 2011 09:39	Jan 04, 2011 13:32	Highway 29 Both Directions	Junction with Highway 97 North in Chetwynd	Tumbler Ridge	None	
105669	Jan 04, 2011 13:32	Road Condition	Slushy Sections	Jan 04, 2011 09:39		Highway 29 Both Directions	Junction with Highway 97 North in Chetwynd	Tumbler Ridge	None	
105670	Jan 04, 2011 09:40	Road Condition	Slushy Sections	Jan 04, 2011 09:40		Highway 52 Both Directions	Arras	Tumbler Ridge	None	
105670	Jan 04, 2011 13:32	Road Condition	Slushy Sections	Jan 04, 2011 09:40	Jan 04, 2011 13:32	Highway 52 Both Directions	Arras	Tumbler Ridge	None	
105670	Jan 04, 2011 13:32	Road Condition	Slushy Sections	Jan 04, 2011 09:40		Highway 52 Both Directions	Arras	Tumbler Ridge	None	
105671	Jan 04, 2011 09:40	Road Condition	Slushy Sections	Jan 04, 2011 09:40		Highway 52E Both Directions	Junction with Highway 2, in Tupper	Tumbler Ridge	None	
105671	Jan 04, 2011 13:32	Road Condition	Slushy Sections	Jan 04, 2011 09:40	Jan 04, 2011 13:32	Highway 52E Both Directions	Junction with Highway 2, in Tupper	Tumbler Ridge	None	
105671	Jan 04, 2011 13:32	Road Condition	Slushy Sections	Jan 04, 2011 09:40		Highway 52E Both Directions	Junction with Highway 2, in Tupper	Tumbler Ridge	None	
105774	Jan 05, 2011 04:33	Road Condition	Strong Cross Winds	Jan 05, 2011 04:33		Highway 2 Both Directions	Junction with Highway 97 North, in Dawson Creek	British Columbia and Alberta Border	None	
105774	Jan 05, 2011 08:54	Road Condition	Strong Cross Winds	Jan 05, 2011 04:33	Jan 05, 2011 08:54	Highway 2 Both Directions	Junction with Highway 97 North, in Dawson Creek	British Columbia and Alberta Border	None	
105774	Jan 05, 2011 08:54	Road Condition	Strong Cross Winds	Jan 05, 2011 04:33		Highway 2 Both Directions	Junction with Highway 97 North, in Dawson Creek	British Columbia and Alberta Border	None	
105775	Jan 05, 2011 04:34	Road Condition	Strong Cross Winds	Jan 05, 2011 04:34		Highway 49 Both Directions	British Columbia and Alberta Border	Dawson Creek	None	

105775	Jan 05, 2011 08:54	Road Condition	Strong Cross Winds	Jan 05, 2011 04:34	Jan 05, 2011 08:54	Highway 49 Both Directions	British Columbia and Alberta Border	Dawson Creek
105775	Jan 05, 2011 08:54	Road Condition	Strong Cross Winds	Jan 05, 2011 04:34		Highway 49 Both Directions	British Columbia and Alberta Border	Dawson Creek
105776	Jan 05, 2011 04:39	Road Condition	Strong Cross Winds	Jan 05, 2011 04:39		Highway 52E Both Directions	Junction with Highway 2, in Tupper	Tumbler Ridge
105776	Jan 05, 2011 04:49	Road Condition	Strong Cross Winds	Jan 05, 2011 04:39		Highway 52E Both Directions	Junction with Highway 2, in Tupper	Tumbler Ridge
105776	Jan 05, 2011 08:53	Road Condition	Strong Cross Winds	Jan 05, 2011 04:39	Jan 05, 2011 08:53	Highway 52E Both Directions	Junction with Highway 2, in Tupper	Tumbler Ridge
105776	Jan 05, 2011 08:53	Road Condition	Strong Cross Winds	Jan 05, 2011 04:39		Highway 52E Both Directions	Junction with Highway 2, in Tupper	Tumbler Ridge
105777	Jan 05, 2011 04:40	Road Condition	Strong Cross Winds	Jan 05, 2011 04:40		Highway 52 Both Directions	Arras	Tumbler Ridge
105777	Jan 05, 2011 04:50	Road Condition	Strong Cross Winds	Jan 05, 2011 04:40		Highway 52 Both Directions	Arras	Tumbler Ridge
105777	Jan 05, 2011 08:52	Road Condition	Strong Cross Winds	Jan 05, 2011 04:40	Jan 05, 2011 08:52	Highway 52 Both Directions	Arras	Tumbler Ridge
105777	Jan 05, 2011 08:53	Road Condition	Strong Cross Winds	Jan 05, 2011 04:40		Highway 52 Both Directions	Arras	Tumbler Ridge
105778	Jan 05, 2011 04:41	Road Condition	Strong Cross Winds	Jan 05, 2011 04:41		Highway 97 Both Directions	Taylor	Junction with Highway 29, in Chetwynd
105778	Jan 05, 2011 08:53	Road Condition	Strong Cross Winds	Jan 05, 2011 04:41	Jan 05, 2011 08:53	Highway 97 Both Directions	Taylor	Junction with Highway 29, in Chetwynd
105778	Jan 05, 2011 08:53	Road Condition	Strong Cross Winds	Jan 05, 2011 04:41		Highway 97 Both Directions	Taylor	Junction with Highway 29, in Chetwynd
105781	Jan 05, 2011 04:51	Road Condition	Compact Snow with Slippery Sections	Jan 05, 2011 04:51		Highway 29 Both Directions	Hudson's Hope Bridge	Tumbler Ridge
105781	Jan 05, 2011 04:51	Road Condition	Compact Snow with Slippery Sections	Jan 05, 2011 04:51		Highway 29 Both Directions	Hudson's Hope Bridge	Tumbler Ridge
105781	Jan 05, 2011 04:52	Road Condition	Compact Snow with Slippery Sections	Jan 05, 2011 04:51	Jan 05, 2011 04:52	Highway 29 Both Directions	Hudson's Hope Bridge	Tumbler Ridge
105781	Jan 05, 2011 04:52	Road Condition	Compact Snow with Slippery Sections	Jan 05, 2011 04:51		Highway 29 Both Directions	Hudson's Hope Bridge	Tumbler Ridge
105866	Jan 05, 2011 15:03	Road Condition	Limited Visibility with Heavy Snowfall	Jan 05, 2011 15:03		Highway 97 Both Directions	Junction with Highway 29, in Chetwynd	Junction with Highway 39, south of MacKenzie
105866	Jan 06, 2011 04:40	Road Condition	Limited Visibility with Heavy Snowfall	Jan 05, 2011 15:03	Jan 06, 2011 04:40	Highway 97 Both Directions	Junction with Highway 29, in Chetwynd	Junction with Highway 39, south of MacKenzie
105866	Jan 06, 2011 04:40	Road Condition	Limited Visibility with Heavy Snowfall	Jan 05, 2011 15:03		Highway 97 Both Directions	Junction with Highway 29, in Chetwynd	Junction with Highway 39, south of MacKenzie
105894	Jan 06, 2011 04:43	Road Condition	Slippery Sections	Jan 06, 2011 04:43		Highway 29 Both Directions	Junction with Highway 97 North in Chetwynd	Tumbler Ridge
105894	Jan 06, 2011 04:43	Road Condition	Slippery Sections	Jan 06, 2011 04:43		Highway 29 Both Directions	Junction with Highway 97 North in Chetwynd	Tumbler Ridge
105894	Jan 06, 2011 09:19	Road Condition	Slippery Sections	Jan 06, 2011 04:43		Highway 29 Both Directions	Junction with Highway 97 North in Chetwynd	Tumbler Ridge
105894	Jan 06, 2011 13:11	Road Condition	Slippery Sections	Jan 06, 2011 04:43		Highway 29 Both Directions	Junction with Highway 97 North in Chetwynd	Tumbler Ridge
105894	Jan 07, 2011 04:47	Road Condition	Slippery Sections	Jan 06, 2011 04:43		Highway 29 Both Directions	Junction with Highway 97 North in Chetwynd	Tumbler Ridge
105894	Jan 07, 2011 04:48	Road Condition	Slippery Sections	Jan 06, 2011 04:43		Highway 29 Both Directions	Hudson's Hope Bridge	Tumbler Ridge
105894	Jan 07, 2011 08:48	Road Condition	Slippery Sections	Jan 06, 2011 04:43		Highway 29 Both Directions	Hudson's Hope Bridge	Tumbler Ridge
105894	Jan 07, 2011 12:49	Road Condition	Slippery Sections	Jan 06, 2011 04:43		Highway 29 Both Directions	Hudson's Hope Bridge	Tumbler Ridge
105894	Jan 07, 2011 15:16	Road Condition	Slippery Sections	Jan 06, 2011 04:43	Jan 07, 2011 15:16	Highway 29 Both Directions	Hudson's Hope Bridge	Tumbler Ridge
105894	Jan 07, 2011 15:16	Road Condition	Slippery Sections	Jan 06, 2011 04:43		Highway 29 Both Directions	Hudson's Hope Bridge	Tumbler Ridge
105895	Jan 06, 2011 04:44	Road Condition	Slippery Sections	Jan 06, 2011 04:44		Highway 52E Both Directions	Junction with Highway 2, in Tupper	Tumbler Ridge
105895	Jan 06, 2011 09:19	Road Condition	Slippery Sections	Jan 06, 2011 04:44		Highway 52E Both Directions	Junction with Highway 2, in Tupper	Tumbler Ridge
105895	Jan 06, 2011 13:11	Road Condition	Slippery Sections	Jan 06, 2011 04:44		Highway 52E Both Directions	Junction with Highway 2, in Tupper	Tumbler Ridge
105895	Jan 07, 2011 04:47	Road Condition	Slippery Sections	Jan 06, 2011 04:44	Jan 07, 2011 04:47	Highway 52E Both Directions	Junction with Highway 2, in Tupper	Tumbler Ridge
105895	Jan 07, 2011 04:47	Road Condition	Slippery Sections	Jan 06, 2011 04:44		Highway 52E Both Directions	Junction with Highway 2, in Tupper	Tumbler Ridge
105897	Jan 06, 2011 04:45	Road Condition	Strong Cross Winds	Jan 06, 2011 04:45		Highway 2 Both Directions	Junction with Highway 97 North, in Dawson Creek	British Columbia and Alberta Border
105897	Jan 06, 2011 09:18	Road Condition	Strong Cross Winds	Jan 06, 2011 04:45		Highway 2 Both Directions	Junction with Highway 97 North, in Dawson Creek	British Columbia and Alberta Border
105897	Jan 06, 2011 13:12	Road Condition	Strong Cross Winds	Jan 06, 2011 04:45		Highway 2 Both Directions	Junction with Highway 97 North, in Dawson Creek	British Columbia and Alberta Border
105897	Jan 07, 2011 04:46	Road Condition	Strong Cross Winds	Jan 06, 2011 04:45	Jan 07, 2011 04:46	Highway 2 Both Directions	Junction with Highway 97 North, in Dawson Creek	British Columbia and Alberta Border
105897	Jan 07, 2011 04:47	Road Condition	Strong Cross Winds	Jan 06, 2011 04:45		Highway 2 Both Directions	Junction with Highway 97 North, in Dawson Creek	British Columbia and Alberta Border
105898	Jan 06, 2011 04:49	Road Condition	Strong Cross Winds	Jan 06, 2011 04:49		Highway 49 Both Directions	British Columbia and Alberta Border	Dawson Creek
105898	Jan 06, 2011 04:49	Road Condition	Strong Cross Winds	Jan 06, 2011 04:49		Highway 49 Both Directions	British Columbia and Alberta Border	Dawson Creek
105898	Jan 06, 2011 09:18	Road Condition	Strong Cross Winds	Jan 06, 2011 04:49		Highway 49 Both Directions	British Columbia and Alberta Border	Dawson Creek
105898	Jan 06, 2011 13:13	Road Condition	Strong Cross Winds	Jan 06, 2011 04:49		Highway 49 Both Directions	British Columbia and Alberta Border	Dawson Creek
105898	Jan 07, 2011 04:46	Road Condition	Strong Cross Winds	Jan 06, 2011 04:49	Jan 07, 2011 04:46	Highway 49 Both Directions	British Columbia and Alberta Border	Dawson Creek
105898	Jan 07, 2011 04:46	Road Condition	Strong Cross Winds	Jan 06, 2011 04:49		Highway 49 Both Directions	British Columbia and Alberta Border	Dawson Creek
105901	Jan 06, 2011 04:50	Road Condition	Strong Cross Winds	Jan 06, 2011 04:50		Highway 52E Both Directions	Junction with Highway 2, in Tupper	Tumbler Ridge
105901	Jan 06, 2011 09:17	Road Condition	Strong Cross Winds	Jan 06, 2011 04:50		Highway 52E Both Directions	Junction with Highway 2, in Tupper	Tumbler Ridge
105901	Jan 06, 2011 13:13	Road Condition	Strong Cross Winds	Jan 06, 2011 04:50		Highway 52E Both Directions	Junction with Highway 2, in Tupper	Tumbler Ridge
105901	Jan 07, 2011 04:45	Road Condition	Strong Cross Winds	Jan 06, 2011 04:50	Jan 07, 2011 04:45	Highway 52E Both Directions	Junction with Highway 2, in Tupper	Tumbler Ridge
105901	Jan 07, 2011 04:46	Road Condition	Strong Cross Winds	Jan 06, 2011 04:50		Highway 52E Both Directions	Junction with Highway 2, in Tupper	Tumbler Ridge
105902	Jan 06, 2011 04:51	Road Condition	Strong Cross Winds	Jan 06, 2011 04:51		Highway 97 Both Directions	Junction with Highway 2, in Dawson Creek	Junction with Highway 52 in Arras
105902	Jan 06, 2011 09:17	Road Condition	Strong Cross Winds	Jan 06, 2011 04:51		Highway 97 Both Directions	Junction with Highway 2, in Dawson Creek	Junction with Highway 52 in Arras
105902	Jan 06, 2011 13:13	Road Condition	Strong Cross Winds	Jan 06, 2011 04:51		Highway 97 Both Directions	Junction with Highway 2, in Dawson Creek	Junction with Highway 52 in Arras
105902	Jan 07, 2011 04:45	Road Condition	Strong Cross Winds	Jan 06, 2011 04:51	Jan 07, 2011 04:45	Highway 97 Both Directions	Junction with Highway 2, in Dawson Creek	Junction with Highway 52 in Arras

TRA-2012-00208
Page 756

TRA-2012-00208
Page 757

[illegible]

[illegible]

TRA-2012-00208
Page 760

[illegible]

[illegible]

[illegible]

TRA-2012-00208
Page 764

106885	Jan 16, 2011 08:29	Road Condition	Limited Visibility with Blowing Snow	Jan 15, 2011 04:36		Highway 2 Both Directions	Junction with Highway 97 North, in Dawson Creek	British Columbia and Alberta Border	Travel Advisory	Level 2 due to current conditions.Please use caution when travelling.
106885	Jan 16, 2011 12:47	Road Condition	Limited Visibility with Blowing Snow	Jan 15, 2011 04:36		Highway 2 Both Directions	Junction with Highway 97 North, in Dawson Creek	British Columbia and Alberta Border	Travel Advisory	Level 2 due to current conditions.Please use caution when travelling.
106885	Jan 16, 2011 18:23	Road Condition	Limited Visibility with Blowing Snow	Jan 15, 2011 04:36		Highway 2 Both Directions	Junction with Highway 97 North, in Dawson Creek	British Columbia and Alberta Border	Travel Advisory	Level 2 due to current conditions.Please use caution when travelling.
106885	Jan 17, 2011 04:25	Road Condition	Limited Visibility with Blowing Snow	Jan 15, 2011 04:36		Highway 2 Both Directions	Junction with Highway 97 North, in Dawson Creek	British Columbia and Alberta Border	Travel Advisory	Level 2 due to current conditions.Please use caution when travelling.
106885	Jan 17, 2011 08:42	Road Condition	Limited Visibility with Blowing Snow	Jan 15, 2011 04:36	Jan 17, 2011 08:42	Highway 2 Both Directions	Junction with Highway 97 North, in Dawson Creek	British Columbia and Alberta Border	Travel Advisory	Level 2 due to current conditions.Please use caution when travelling.
106886	Jan 16, 2011 04:59	Road Condition	Limited Visibility with Blowing Snow	Jan 15, 2011 04:37		Highway 29 Both Directions	Hudson's Hope Bridge	Junction with Highway 52, in Tumbler Ridge	None	
106886	Jan 16, 2011 09:03	Road Condition	Limited Visibility with Blowing Snow	Jan 15, 2011 04:37		Highway 29 Both Directions	Hudson's Hope Bridge	Junction with Highway 52, in Tumbler Ridge	None	
106886	Jan 16, 2011 11:11	Road Condition	Limited Visibility with Blowing Snow	Jan 15, 2011 04:37		Highway 29 Both Directions	Hudson's Hope Bridge	Junction with Highway 52, in Tumbler Ridge	Travel Advisory	Level 2 due to current conditions.Please use caution when travelling.
106886	Jan 16, 2011 12:47	Road Condition	Limited Visibility with Blowing Snow	Jan 15, 2011 04:37		Highway 29 Both Directions	Hudson's Hope Bridge	Junction with Highway 52, in Tumbler Ridge	Travel Advisory	Level 2 due to current conditions.Please use caution when travelling.
106886	Jan 16, 2011 18:23	Road Condition	Limited Visibility with Blowing Snow	Jan 15, 2011 04:37		Highway 29 Both Directions	Hudson's Hope Bridge	Junction with Highway 52, in Tumbler Ridge	Travel Advisory	Level 2 due to current conditions.Please use caution when travelling.
106886	Jan 17, 2011 04:25	Road Condition	Limited Visibility with Blowing Snow	Jan 15, 2011 04:37		Highway 29 Both Directions	Hudson's Hope Bridge	Junction with Highway 52, in Tumbler Ridge	Travel Advisory	Level 2 due to current conditions.Please use caution when travelling.
106886	Jan 17, 2011 08:42	Road Condition	Limited Visibility with Blowing Snow	Jan 15, 2011 04:37	Jan 17, 2011 08:42	Highway 29 Both Directions	Hudson's Hope Bridge	Junction with Highway 52, in Tumbler Ridge	Travel Advisory	Level 2 due to current conditions.Please use caution when travelling.
106887	Jan 16, 2011 04:59	Road Condition	Limited Visibility with Blowing Snow	Jan 15, 2011 04:42		Highway 49 Both Directions	British Columbia and Alberta Border	Dawson Creek	None	
106887	Jan 16, 2011 08:20	Road Condition	Limited Visibility with Blowing Snow	Jan 15, 2011 04:42		Highway 49 Both Directions	British Columbia and Alberta Border	Dawson Creek	Travel Advisory	Level 2 due to current conditions.
106887	Jan 16, 2011 08:25	Road Condition	Limited Visibility with Blowing Snow	Jan 15, 2011 04:42		Highway 49 Both Directions	British Columbia and Alberta Border	Dawson Creek	Travel Advisory	Level 2 due to current conditions.Please use extreme caution when travelling.
106887	Jan 16, 2011 08:39	Road Condition	Limited Visibility with Blowing Snow	Jan 15, 2011 04:42		Highway 49 Both Directions	British Columbia and Alberta Border	Dawson Creek	Travel Advisory	Level 2 due to current conditions.Please use caution when travelling.
106887	Jan 16, 2011 12:46	Road Condition	Limited Visibility with Blowing Snow	Jan 15, 2011 04:42		Highway 49 Both Directions	British Columbia and Alberta Border	Dawson Creek	Travel Advisory	Level 2 due to current conditions.Please use caution when travelling.
106887	Jan 16, 2011 18:24	Road Condition	Limited Visibility with Blowing Snow	Jan 15, 2011 04:42		Highway 49 Both Directions	British Columbia and Alberta Border	Dawson Creek	Travel Advisory	Level 2 due to current conditions.Please use caution when travelling.

106887	Jan 17, 2011 04:25	Road Condition	Limited Visibility with Blowing Snow	Jan 15, 2011 04:42		Highway 49 Both Directions	British Columbia and Alberta Border	Dawson Creek	Travel Advisory	Level 2 due to current conditions.Please use caution when travelling.
106887	Jan 17, 2011 08:43	Road Condition	Limited Visibility with Blowing Snow	Jan 15, 2011 04:42	Jan 17, 2011 08:43	Highway 49 Both Directions	British Columbia and Alberta Border	Dawson Creek	Travel Advisory	Level 2 due to current conditions.Please use caution when travelling.
106888	Jan 16, 2011 05:00	Road Condition	Limited Visibility with Blowing Snow	Jan 15, 2011 04:44		Highway 52 Both Directions	Arras	Tumbler Ridge	None	
106888	Jan 16, 2011 09:03	Road Condition	Limited Visibility with Blowing Snow	Jan 15, 2011 04:44		Highway 52 Both Directions	Arras	Tumbler Ridge	None	
106888	Jan 16, 2011 11:07	Road Condition	Limited Visibility with Blowing Snow	Jan 15, 2011 04:44		Highway 52 Both Directions	Arras	Tumbler Ridge	Travel Advisory	Level 2 due to current conditions.Please use caution when travelling.
106888	Jan 16, 2011 12:47	Road Condition	Limited Visibility with Blowing Snow	Jan 15, 2011 04:44		Highway 52 Both Directions	Arras	Tumbler Ridge	Travel Advisory	Level 2 due to current conditions.Please use caution when travelling.
106888	Jan 16, 2011 18:23	Road Condition	Limited Visibility with Blowing Snow	Jan 15, 2011 04:44		Highway 52 Both Directions	Arras	Tumbler Ridge	Travel Advisory	Level 2 due to current conditions.Please use caution when travelling.
106888	Jan 17, 2011 04:26	Road Condition	Limited Visibility with Blowing Snow	Jan 15, 2011 04:44		Highway 52 Both Directions	Arras	Tumbler Ridge	Travel Advisory	Level 2 due to current conditions.Please use caution when travelling.
106888	Jan 17, 2011 08:41	Road Condition	Limited Visibility with Blowing Snow	Jan 15, 2011 04:44		Highway 52 Both Directions	Arras	Tumbler Ridge	Travel Advisory	Level 2 due to current conditions.Please use caution when travelling.
106888	Jan 17, 2011 08:41	Road Condition	Limited Visibility with Blowing Snow	Jan 15, 2011 04:44		Highway 52 Both Directions	Arras	Tumbler Ridge	None	
106888	Jan 17, 2011 08:41	Road Condition	Limited Visibility with Blowing Snow	Jan 15, 2011 04:44	Jan 17, 2011 08:41	Highway 52 Both Directions	Arras	Tumbler Ridge	None	
106890	Jan 16, 2011 05:00	Road Condition	Limited Visibility with Blowing Snow	Jan 15, 2011 04:45		Highway 52E Both Directions	Junction with Highway 2, in Tupper	Tumbler Ridge	None	
106890	Jan 16, 2011 08:22	Road Condition	Limited Visibility with Blowing Snow	Jan 15, 2011 04:45		Highway 52E Both Directions	Junction with Highway 2, in Tupper	Tumbler Ridge	Travel Advisory	Level 2 due to current conditions.
106890	Jan 16, 2011 08:23	Road Condition	Limited Visibility with Blowing Snow	Jan 15, 2011 04:45		Highway 52E Both Directions	Junction with Highway 2, in Tupper	Tumbler Ridge	Travel Advisory	Level 2 due to current conditions.
106890	Jan 16, 2011 08:24	Road Condition	Limited Visibility with Blowing Snow	Jan 15, 2011 04:45		Highway 52E Both Directions	Junction with Highway 2, in Tupper	Tumbler Ridge	Travel Advisory	Level 2 due to current conditions.Please use extreme caution when travelling.
106890	Jan 16, 2011 08:41	Road Condition	Limited Visibility with Blowing Snow	Jan 15, 2011 04:45		Highway 52E Both Directions	Junction with Highway 2, in Tupper	Tumbler Ridge	Travel Advisory	Level 2 due to current conditions.Please use caution when travelling.

[illegible]

[illegible]

TRA-2012-00208
Page 771

[illegible]

Feb 04, 2011 04:50

[illegible]

TRA-2012-00208
Page 775

108600	Feb 03, 2011 09:08	Road Condition	Slippery Sections	Jan 28, 2011 05:07	Highway 49 Both Directions	British Columbia and Alberta Border	Dawson Creek	None
--------	--------------------	----------------	-------------------	--------------------	----------------------------	-------------------------------------	--------------	------

Start:	Jan. 1, 2012
End:	Jan. 31, 2011
District:	Peace
Contract	
Area:	South Peace CA
Event	
Type:	Road Condition

[illegible]

TRA-2012-00208
Page 779

TRA-2012-00208
Page 780

TRA-2012-00208
Page 781

TRA-2012-00208
Page 782

[illegible]

TRA-2012-00208
Page 785

TRA-2012-00208
Page 791

[illegible]

TRA-2012-00208
Page 797

126345	Jan 30, 2012 15:09	Road Condition	Slippery Sections	Jan 29, 2012 04:01		Highway 49 Both Directions	British Columbia and Alberta Border	Dawson Creek	None
126345	Jan 31, 2012 05:01	Road Condition	Slippery Sections	Jan 29, 2012 04:01	Jan 31, 2012 05:01	Highway 49 Both Directions	British Columbia and Alberta Border	Dawson Creek	None
126345	Jan 31, 2012 05:01	Road Condition	Slippery Sections	Jan 29, 2012 04:01		Highway 49 Both Directions	British Columbia and Alberta Border	Dawson Creek	None
126357	Jan 29, 2012 04:45	Road Condition	Slushy Sections	Jan 29, 2012 04:45		Highway 97 Both Directions	Junction with Highway 29, in Chetwynd	Junction with Highway 39, south of MacKenzie	None
126357	Jan 29, 2012 09:45	Road Condition	Slushy Sections	Jan 29, 2012 04:45		Highway 97 Both Directions	Junction with Highway 29, in Chetwynd	Junction with Highway 39, south of MacKenzie	None
126357	Jan 29, 2012 10:35	Road Condition	Slushy Sections	Jan 29, 2012 04:45		Highway 97 Both Directions	Junction with Highway 52 in Arras	Callahazon Creek	None
126357	Jan 29, 2012 13:55	Road Condition	Compact Snow	Jan 29, 2012 04:45		Highway 97 Both Directions	Junction with Highway 52 in Arras	Junction with Highway 39, south of MacKenzie	None
126357	Jan 30, 2012 05:14	Road Condition	Compact Snow	Jan 29, 2012 04:45		Highway 97 Both Directions	Junction with Highway 52 in Arras	Junction with Highway 39, south of MacKenzie	None
126357	Jan 30, 2012 05:15	Road Condition	Compact Snow	Jan 29, 2012 04:45		Highway 97 Both Directions	Junction with Highway 29, in Chetwynd	Junction with Highway 39, south of MacKenzie	None
126357	Jan 30, 2012 09:31	Road Condition	Compact Snow	Jan 29, 2012 04:45		Highway 97 Both Directions	Junction with Highway 29, in Chetwynd	Junction with Highway 39, south of MacKenzie	None
126357	Jan 30, 2012 13:13	Road Condition	Compact Snow with Slushy Sections	Jan 29, 2012 04:45		Highway 97 Both Directions	Junction with Highway 52 in Arras	Callahazon Creek	None
126357	Jan 30, 2012 13:13	Road Condition	Compact Snow with Slushy Sections	Jan 29, 2012 04:45		Highway 97 Both Directions	Junction with Highway 52 in Arras	Junction with Highway 39, south of MacKenzie	None
126357	Jan 31, 2012 05:11	Road Condition	Compact Snow with Slushy Sections	Jan 29, 2012 04:45		Highway 97 Both Directions	Junction with Highway 52 in Arras	Junction with Highway 39, south of MacKenzie	None
126357	Jan 31, 2012 05:11	Road Condition	Compact Snow with Slushy Sections	Jan 29, 2012 04:45		Highway 97 Both Directions	Junction with Highway 29, in Chetwynd	Junction with Highway 39, south of MacKenzie	None
126357	Jan 31, 2012 09:28	Road Condition	Compact Snow with Slushy Sections	Jan 29, 2012 04:45		Highway 97 Both Directions	Junction with Highway 29, in Chetwynd	Junction with Highway 39, south of MacKenzie	None
126357	Jan 31, 2012 09:29	Road Condition	Compact Snow with Slippery Sections	Jan 29, 2012 04:45		Highway 97 Both Directions	Junction with Highway 29, in Chetwynd	Junction with Highway 39, south of MacKenzie	None
126357	Feb 01, 2012 04:49	Road Condition	Compact Snow with Slippery Sections	Jan 29, 2012 04:45	Feb 01, 2012 04:49	Highway 97 Both Directions	Junction with Highway 29, in Chetwynd	Junction with Highway 39, south of MacKenzie	None
126405	Jan 29, 2012 10:36	Road Condition	Slushy Sections	Jan 29, 2012 10:36		Highway 29 Both Directions	Hudson's Hope Bridge	Tumbler Ridge	None
126405	Jan 29, 2012 13:46	Road Condition	Slushy with Slippery Sections	Jan 29, 2012 10:36		Highway 29 Both Directions	Hudson's Hope Bridge	Tumbler Ridge	None
126405	Jan 29, 2012 05:10	Road Condition	Slushy with Slippery Sections	Jan 29, 2012 10:36		Highway 29 Both Directions	Hudson's Hope Bridge	Tumbler Ridge	None
126405	Jan 30, 2012 05:11	Road Condition	Compact Snow with Slippery Sections	Jan 29, 2012 10:36		Highway 29 Both Directions	Junction with Highway 97 North in Chetwynd	Tumbler Ridge	None
126405	Jan 30, 2012 09:31	Road Condition	Compact Snow with Slippery Sections	Jan 29, 2012 10:36	Jan 30, 2012 09:31	Highway 29 Both Directions	Junction with Highway 97 North in Chetwynd	Tumbler Ridge	None
126405	Jan 30, 2012 09:31	Road Condition	Compact Snow with Slippery Sections	Jan 29, 2012 10:36		Highway 29 Both Directions	Junction with Highway 97 North in Chetwynd	Tumbler Ridge	None
126406	Jan 29, 2012 10:37	Road Condition	Slushy Sections	Jan 29, 2012 10:37		Highway 52E Both Directions	Junction with Highway 2, in Tupper	Tumbler Ridge	None
126406	Jan 29, 2012 13:43	Road Condition	Slushy Sections	Jan 29, 2012 10:37	Jan 29, 2012 13:43	Highway 52E Both Directions	Junction with Highway 2, in Tupper	Tumbler Ridge	None
126406	Jan 29, 2012 13:44	Road Condition	Slushy Sections	Jan 29, 2012 10:37		Highway 52E Both Directions	Junction with Highway 2, in Tupper	Tumbler Ridge	None
126414	Jan 29, 2012 13:47	Road Condition	Compact Snow	Jan 29, 2012 13:47		Highway 29 Both Directions	Hudson's Hope Bridge	Tumbler Ridge	None
126414	Jan 30, 2012 05:11	Road Condition	Compact Snow	Jan 29, 2012 13:47	Jan 30, 2012 05:11	Highway 29 Both Directions	Hudson's Hope Bridge	Tumbler Ridge	None
126414	Jan 30, 2012 05:12	Road Condition	Compact Snow	Jan 29, 2012 13:47		Highway 29 Both Directions	Hudson's Hope Bridge	Tumbler Ridge	None
126415	Jan 29, 2012 13:57	Road Condition	Compact Ice	Jan 29, 2012 13:57		Highway 97 Both Directions	Junction with Highway 29, in Chetwynd	Junction with Highway 39, south of MacKenzie	None
126415	Jan 30, 2012 05:13	Road Condition	Compact Ice	Jan 29, 2012 13:57	Jan 30, 2012 05:13	Highway 97 Both Directions	Junction with Highway 29, in Chetwynd	Junction with Highway 39, south of MacKenzie	None
126415	Jan 30, 2012 05:13	Road Condition	Compact Ice	Jan 29, 2012 13:57		Highway 97 Both Directions	Junction with Highway 29, in Chetwynd	Junction with Highway 39, south of MacKenzie	None
126478	Jan 30, 2012 05:06	Road Condition	Slippery Sections	Jan 30, 2012 05:06		Highway 52E Both Directions	Junction with Highway 2, in Tupper	Tumbler Ridge	None
126478	Jan 30, 2012 09:24	Road Condition	Slippery Sections	Jan 30, 2012 05:06		Highway 52E Both Directions	Junction with Highway 2, in Tupper	Tumbler Ridge	None
126478	Jan 30, 2012 09:24	Road Condition	Compact Snow with Slippery Sections	Jan 30, 2012 05:06		Highway 52E Both Directions	Junction with Highway 2, in Tupper	Tumbler Ridge	None
126478	Jan 30, 2012 15:09	Road Condition	Compact Snow with Slippery Sections	Jan 30, 2012 05:06		Highway 52E Both Directions	Junction with Highway 2, in Tupper	Tumbler Ridge	None
126478	Jan 31, 2012 05:02	Road Condition	Compact Snow with Slippery Sections	Jan 30, 2012 05:06		Highway 52E Both Directions	Junction with Highway 2, in Tupper	Tumbler Ridge	None
126478	Jan 31, 2012 09:23	Road Condition	Compact Snow with Slippery Sections	Jan 30, 2012 05:06		Highway 52E Both Directions	Junction with Highway 2, in Tupper	Tumbler Ridge	None
126478	Jan 31, 2012 09:24	Road Condition	Slippery Sections	Jan 30, 2012 05:06		Highway 52E Both Directions	Junction with Highway 2, in Tupper	Tumbler Ridge	None
126478	Feb 01, 2012 04:51	Road Condition	Slippery Sections	Jan 30, 2012 05:06	Feb 01, 2012 04:51	Highway 52E Both Directions	Junction with Highway 2, in Tupper	Tumbler Ridge	None
126478	Feb 01, 2012 04:51	Road Condition	Slippery Sections	Jan 30, 2012 05:06		Highway 52E Both Directions	Junction with Highway 2, in Tupper	Tumbler Ridge	None
126479	Jan 30, 2012 05:08	Road Condition	Compact Snow	Jan 30, 2012 05:08		Highway 52 Both Directions	Arras	Tumbler Ridge	None
126479	Jan 30, 2012 09:28	Road Condition	Compact Snow	Jan 30, 2012 05:08		Highway 52 Both Directions	Arras	Tumbler Ridge	None
126479	Jan 30, 2012 15:08	Road Condition	Compact Snow	Jan 30, 2012 05:08		Highway 52 Both Directions	Arras	Tumbler Ridge	None
126479	Jan 31, 2012 05:06	Road Condition	Compact Snow	Jan 30, 2012 05:08		Highway 52 Both Directions	Arras	Tumbler Ridge	None
126479	Jan 31, 2012 05:06	Road Condition	Compact Snow	Jan 30, 2012 05:08		Highway 52 Both Directions	Arras	Tumbler Ridge	None
126479	Jan 31, 2012 09:23	Road Condition	Compact Snow	Jan 30, 2012 05:08	Jan 31, 2012 09:23	Highway 52 Both Directions	Arras	Tumbler Ridge	None
126479	Jan 31, 2012 09:24	Road Condition	Compact Snow	Jan 30, 2012 05:08		Highway 52 Both Directions	Arras	Tumbler Ridge	None
126529	Jan 30, 2012 13:11	Road Condition	Compact Snow	Jan 30, 2012 13:11		Highway 29 Both Directions	Hudson's Hope Bridge	Tumbler Ridge	None
126529	Jan 31, 2012 05:07	Road Condition	Compact Snow	Jan 30, 2012 13:11	Jan 31, 2012 05:07	Highway 29 Both Directions	Hudson's Hope Bridge	Tumbler Ridge	None
126529	Jan 31, 2012 05:07	Road Condition	Compact Snow	Jan 30, 2012 13:11		Highway 29 Both Directions	Hudson's Hope Bridge	Tumbler Ridge	None
126530	Jan 30, 2012 13:15	Road Condition	Water Pooling	Jan 30, 2012 13:15		Highway 97 Both Directions	Junction with Highway 29, in Chetwynd	Junction with Highway 39, south of MacKenzie	None
126530	Jan 31, 2012 05:12	Road Condition	Water Pooling	Jan 30, 2012 13:15	Jan 31, 2012 05:12	Highway 97 Both Directions	Junction with Highway 29, in Chetwynd	Junction with Highway 39, south of MacKenzie	None

126530	Jan 31, 2012 05:12	Road Condition	Water Pooling	Jan 30, 2012 13:15	Highway 97 Both Directions	Junction with Highway 29, in Chetwynd	Junction with Highway 39, south of MacKenzie	None
126587	Jan 31, 2012 07:14	Road Condition	Slippery Sections	Jan 31, 2012 07:14	Highway 97 Both Directions	Taylor	Junction with Highway 2, in Dawson Creek	None
126587	Jan 31, 2012 09:30	Road Condition	Slippery Sections	Jan 31, 2012 07:14	Highway 97 Both Directions	Taylor	Junction with Highway 2, in Dawson Creek	None
126587	Feb 01, 2012 04:49	Road Condition	Slippery Sections	Jan 31, 2012 07:14	Highway 97 Both Directions	Taylor	Junction with Highway 2, in Dawson Creek	None
126587	Feb 01, 2012 04:49	Road Condition	Slippery Sections	Jan 31, 2012 07:14	Highway 97 Both Directions	Taylor	Junction with Highway 2, in Dawson Creek	None
126606	Jan 31, 2012 09:25	Road Condition	Compact Snow	Jan 31, 2012 09:25	Highway 52E Both Directions	Junction with Highway 2, in Tupper	Tumbler Ridge	None
126606	Feb 01, 2012 04:50	Road Condition	Compact Snow	Jan 31, 2012 09:25	Highway 52E Both Directions	Junction with Highway 2, in Tupper	Tumbler Ridge	None
126606	Feb 01, 2012 04:51	Road Condition	Compact Snow with Slippery Sections	Jan 31, 2012 09:25	Highway 52E Both Directions	Junction with Highway 2, in Tupper	Tumbler Ridge	None
126606	Feb 01, 2012 08:39	Road Condition	Slushy with Slippery Sections	Jan 31, 2012 09:25	Highway 52E Both Directions	Junction with Highway 2, in Tupper	Tumbler Ridge	None
126606	Feb 01, 2012 12:47	Road Condition	Slushy with Slippery Sections	Jan 31, 2012 09:25	Highway 52E Both Directions	Junction with Highway 2, in Tupper	Tumbler Ridge	None
126606	Feb 02, 2012 05:16	Road Condition	Slushy with Slippery Sections	Jan 31, 2012 09:25	Highway 52E Both Directions	Junction with Highway 2, in Tupper	Tumbler Ridge	None
126606	Feb 02, 2012 08:53	Road Condition	Compact Snow with Slippery Sections	Jan 31, 2012 09:25	Highway 52E Both Directions	Junction with Highway 2, in Tupper	Tumbler Ridge	None
126606	Feb 03, 2012 07:14	Road Condition	Compact Snow with Slippery Sections	Jan 31, 2012 09:25	Highway 52E Both Directions	Junction with Highway 2, in Tupper	Tumbler Ridge	None
126606	Feb 03, 2012 08:52	Road Condition	Slippery Sections	Jan 31, 2012 09:25	Highway 52E Both Directions	Junction with Highway 2, in Tupper	Tumbler Ridge	None
126606	Feb 03, 2012 08:52	Road Condition	Slippery Sections	Jan 31, 2012 09:25	Highway 52E Both Directions	Junction with Highway 2, in Tupper	Tumbler Ridge	None
126606	Feb 03, 2012 12:57	Road Condition	Slippery Sections	Jan 31, 2012 09:25	Highway 52E Both Directions	Junction with Highway 2, in Tupper	Tumbler Ridge	None
126606	Feb 04, 2012 08:40	Road Condition	Slippery Sections	Jan 31, 2012 09:25	Highway 52E Both Directions	Junction with Highway 2, in Tupper	Tumbler Ridge	None
126606	Feb 04, 2012 13:04	Road Condition	Slippery Sections	Jan 31, 2012 09:25	Highway 52E Both Directions	Junction with Highway 2, in Tupper	Tumbler Ridge	None
126606	Feb 05, 2012 05:45	Road Condition	Slippery Sections	Jan 31, 2012 09:25	Highway 52E Both Directions	Junction with Highway 2, in Tupper	Tumbler Ridge	None
126606	Feb 05, 2012 09:58	Road Condition	Slippery Sections	Jan 31, 2012 09:25	Highway 52E Both Directions	Junction with Highway 2, in Tupper	Tumbler Ridge	None
126606	Feb 06, 2012 05:02	Road Condition	Slippery Sections	Jan 31, 2012 09:25	Highway 52E Both Directions	Junction with Highway 2, in Tupper	Tumbler Ridge	None
126606	Feb 06, 2012 05:02	Road Condition	Slippery Sections	Jan 31, 2012 09:25	Highway 52E Both Directions	Junction with Highway 2, in Tupper	Tumbler Ridge	None

Start: Jul. 1, 2011
 End: Jul. 31, 2011
 District: Peace
 Contract
 Area: South Peace CA
 Event
 Type: Road Condition

Id	Update Time	Type	Cause	Start	End	Road Name	Head Location	Tail Location	Traffic	Comment
									Pattern	
116084	Jul 07, 2011 06:48	Road Condition	Fog Patches	Jul 07, 2011 06:48		Highway 97 Both Directions	Junction with Highway 29, in Chetwynd	Pine Pass Summit	None	
116084	Jul 07, 2011 09:20	Road Condition	Fog Patches	Jul 07, 2011 06:48	Jul 07, 2011 09:20	Highway 97 Both Directions	Junction with Highway 29, in Chetwynd	Pine Pass Summit	None	
116084	Jul 07, 2011 09:20	Road Condition	Fog Patches	Jul 07, 2011 06:48		Highway 97 Both Directions	Junction with Highway 29, in Chetwynd	Pine Pass Summit	None	
116098	Jul 08, 2011 12:32	Road Condition	Limited Visibility with Fog	Jul 08, 2011 12:32		Highway 52 Northbound	Arras	Tumbler Ridge	None	
116098	Jul 09, 2011 15:04	Road Condition	Limited Visibility with Fog	Jul 08, 2011 12:32		Highway 52 Northbound	Arras	Tumbler Ridge	None	
116098	Jul 10, 2011 07:55	Road Condition	Limited Visibility with Fog	Jul 08, 2011 12:32		Highway 52 Northbound	Arras	Tumbler Ridge	None	
116098	Jul 10, 2011 12:41	Road Condition	Limited Visibility with Fog	Jul 08, 2011 12:32		Highway 52 Northbound	Arras	Tumbler Ridge	None	
116098	Jul 12, 2011 09:10	Road Condition	Limited Visibility with Fog	Jul 08, 2011 12:32		Highway 52 Northbound	Arras	Tumbler Ridge	None	
116098	Jul 12, 2011 09:11	Road Condition	Limited Visibility with Fog	Jul 08, 2011 12:32	Jul 12, 2011 09:11	Highway 52 Northbound	Arras	Tumbler Ridge	None	
116098	Jul 12, 2011 09:11	Road Condition	Limited Visibility with Fog	Jul 08, 2011 12:32		Highway 52 Northbound	Arras	Tumbler Ridge	None	
116099	Jul 08, 2011 12:34	Road Condition	Limited Visibility with Fog	Jul 08, 2011 12:34		Highway 29 Both Directions	Junction with Highway 97 North in Chetwynd	Tumbler Ridge	None	
116099	Jul 09, 2011 15:04	Road Condition	Limited Visibility with Fog	Jul 08, 2011 12:34		Highway 29 Both Directions	Junction with Highway 97 North in Chetwynd	Tumbler Ridge	None	
116099	Jul 10, 2011 07:55	Road Condition	Limited Visibility with Fog	Jul 08, 2011 12:34		Highway 29 Both Directions	Junction with Highway 97 North in Chetwynd	Tumbler Ridge	None	
116099	Jul 10, 2011 12:41	Road Condition	Limited Visibility with Fog	Jul 08, 2011 12:34		Highway 29 Both Directions	Junction with Highway 97 North in Chetwynd	Tumbler Ridge	None	
116099	Jul 12, 2011 09:08	Road Condition	Limited Visibility with Fog	Jul 08, 2011 12:34		Highway 29 Both Directions	Junction with Highway 97 North in Chetwynd	Tumbler Ridge	None	
116099	Jul 12, 2011 09:11	Road Condition	Limited Visibility with Fog	Jul 08, 2011 12:34	Jul 12, 2011 09:11	Highway 29 Both Directions	Junction with Highway 97 North in Chetwynd	Tumbler Ridge	None	
116099	Jul 12, 2011 09:11	Road Condition	Limited Visibility with Fog	Jul 08, 2011 12:34		Highway 29 Both Directions	Junction with Highway 97 North in Chetwynd	Tumbler Ridge	None	
116111	Jul 10, 2011 14:08	Road Condition	Flooding	Jul 10, 2011 14:08		Highway 97 Both Directions	Junction with Highway 2, in Dawson Creek	Junction with Highway 2, in Dawson Creek	None	
116111	Jul 12, 2011 09:10	Road Condition	Flooding	Jul 10, 2011 14:08		Highway 97 Both Directions	Junction with Highway 2, in Dawson Creek	Junction with Highway 2, in Dawson Creek	None	
116111	Jul 12, 2011 09:10	Road Condition	Flooding	Jul 10, 2011 14:08	Jul 12, 2011 09:10	Highway 97 Both Directions	Junction with Highway 2, in Dawson Creek	Junction with Highway 2, in Dawson Creek	None	
116111	Jul 12, 2011 09:11	Road Condition	Flooding	Jul 10, 2011 14:08		Highway 97 Both Directions	Junction with Highway 2, in Dawson Creek	Junction with Highway 2, in Dawson Creek	None	
116121	Jul 12, 2011 14:43	Road Condition	Limited Visibility with Fog	Jul 12, 2011 09:21	Jul 12, 2011 14:43	Highway 52 Both Directions	Arras	Tumbler Ridge	None	
116121	Jul 12, 2011 14:43	Road Condition	Limited Visibility with Fog	Jul 12, 2011 09:21		Highway 52 Both Directions	Arras	Tumbler Ridge	None	
116122	Jul 12, 2011 09:22	Road Condition	Limited Visibility with Fog	Jul 12, 2011 09:22		Highway 29 Both Directions	Hudson's Hope Bridge	Junction with Highway 97 North in Chetwynd	None	
116122	Jul 12, 2011 09:26	Road Condition	Limited Visibility with Fog	Jul 12, 2011 09:22	Jul 12, 2011 09:26	Highway 29 Both Directions	Hudson's Hope Bridge	Junction with Highway 97 North in Chetwynd	None	
116122	Jul 12, 2011 09:26	Road Condition	Limited Visibility with Fog	Jul 12, 2011 09:22		Highway 29 Both Directions	Hudson's Hope Bridge	Junction with Highway 97 North in Chetwynd	None	
116135	Jul 13, 2011 06:42	Road Condition	Limited Visibility with Fog	Jul 13, 2011 06:42		Highway 97 Both Directions	Taylor	Callahazon Creek	None	
116135	Jul 13, 2011 11:30	Road Condition	Limited Visibility with Fog	Jul 13, 2011 06:42	Jul 13, 2011 11:30	Highway 97 Both Directions	Taylor	Callahazon Creek	None	
116135	Jul 13, 2011 11:30	Road Condition	Limited Visibility with Fog	Jul 13, 2011 06:42		Highway 97 Both Directions	Taylor	Callahazon Creek	None	
116136	Jul 13, 2011 06:47	Road Condition	Limited Visibility with Fog	Jul 13, 2011 06:47		Highway 49 Both Directions	British Columbia and Alberta Border	Dawson Creek	None	
116136	Jul 13, 2011 11:29	Road Condition	Limited Visibility with Fog	Jul 13, 2011 06:47	Jul 13, 2011 11:29	Highway 49 Both Directions	British Columbia and Alberta Border	Dawson Creek	None	
116136	Jul 13, 2011 11:30	Road Condition	Limited Visibility with Fog	Jul 13, 2011 06:47		Highway 49 Both Directions	British Columbia and Alberta Border	Dawson Creek	None	
116137	Jul 13, 2011 06:48	Road Condition	Fog Patches	Jul 13, 2011 06:48		Highway 52E Both Directions	Junction with Highway 2, in Tupper	Tumbler Ridge	None	
116137	Jul 13, 2011 06:49	Road Condition	Limited Visibility with Fog	Jul 13, 2011 06:48		Highway 52E Both Directions	Junction with Highway 2, in Tupper	Tumbler Ridge	None	
116137	Jul 13, 2011 11:29	Road Condition	Limited Visibility with Fog	Jul 13, 2011 06:48	Jul 13, 2011 11:29	Highway 52E Both Directions	Junction with Highway 2, in Tupper	Tumbler Ridge	None	
116137	Jul 13, 2011 11:30	Road Condition	Limited Visibility with Fog	Jul 13, 2011 06:48		Highway 52E Both Directions	Junction with Highway 2, in Tupper	Tumbler Ridge	None	
116138	Jul 13, 2011 06:49	Road Condition	Limited Visibility with Fog	Jul 13, 2011 06:49		Highway 2 Both Directions	Junction with Highway 97 North, in Dawson Creek	British Columbia and Alberta Border	None	
116138	Jul 13, 2011 11:29	Road Condition	Limited Visibility with Fog	Jul 13, 2011 06:49	Jul 13, 2011 11:29	Highway 2 Both Directions	Junction with Highway 97 North, in Dawson Creek	British Columbia and Alberta Border	None	
116138	Jul 13, 2011 11:30	Road Condition	Limited Visibility with Fog	Jul 13, 2011 06:49		Highway 2 Both Directions	Junction with Highway 97 North, in Dawson Creek	British Columbia and Alberta Border	None	
116139	Jul 13, 2011 06:50	Road Condition	Limited Visibility with Fog	Jul 13, 2011 06:50		Highway 52 Both Directions	Arras	Tumbler Ridge	None	
116139	Jul 13, 2011 11:29	Road Condition	Limited Visibility with Fog	Jul 13, 2011 06:50	Jul 13, 2011 11:29	Highway 52 Both Directions	Arras	Tumbler Ridge	None	
116139	Jul 13, 2011 11:30	Road Condition	Limited Visibility with Fog	Jul 13, 2011 06:50		Highway 52 Both Directions	Arras	Tumbler Ridge	None	
116140	Jul 13, 2011 06:51	Road Condition	Limited Visibility with Fog	Jul 13, 2011 06:51		Highway 29 Both Directions	Hudson's Hope Bridge	Tumbler Ridge	None	
116140	Jul 13, 2011 11:29	Road Condition	Limited Visibility with Fog	Jul 13, 2011 06:51	Jul 13, 2011 11:29	Highway 29 Both Directions	Hudson's Hope Bridge	Tumbler Ridge	None	
116140	Jul 13, 2011 11:30	Road Condition	Limited Visibility with Fog	Jul 13, 2011 06:51		Highway 29 Both Directions	Hudson's Hope Bridge	Tumbler Ridge	None	

Start: Jun. 1, 2011
 End: Jun. 30, 2010
 District: Peace
 Contract
 Area: South Peace CA
 Event
 Type: Road Condition

Id	Update Time	Type	Cause	Start	End	Road Name	Head Location	Tail Location	Traffic Pattern	Comment
115930	Jun 08, 2011 06:52	Road Condition	Fog Patches	Jun 08, 2011 06:52		Highway 97 Both Directions	Junction with Highway 52 in Arras	Junction with Highway 29, in Chetwynd	None	
115930	Jun 08, 2011 14:45	Road Condition	Fog Patches	Jun 08, 2011 06:52	Jun 08, 2011 14:45	Highway 97 Both Directions	Junction with Highway 52 in Arras	Junction with Highway 29, in Chetwynd	None	
115930	Jun 08, 2011 14:45	Road Condition	Fog Patches	Jun 08, 2011 06:52		Highway 97 Both Directions	Junction with Highway 52 in Arras	Junction with Highway 29, in Chetwynd	None	
115931	Jun 08, 2011 06:52	Road Condition	Fog Patches	Jun 08, 2011 06:52		Highway 97 Both Directions	Taylor	Junction with Highway 2, in Dawson Creek	None	
115931	Jun 08, 2011 14:45	Road Condition	Fog Patches	Jun 08, 2011 06:52	Jun 08, 2011 14:45	Highway 97 Both Directions	Taylor	Junction with Highway 2, in Dawson Creek	None	
115931	Jun 08, 2011 14:46	Road Condition	Fog Patches	Jun 08, 2011 06:52		Highway 97 Both Directions	Taylor	Junction with Highway 2, in Dawson Creek	None	
115932	Jun 08, 2011 06:53	Road Condition	Fog Patches	Jun 08, 2011 06:53		Highway 52 Both Directions	Arras	Tumbler Ridge	None	
115932	Jun 08, 2011 14:46	Road Condition	Fog Patches	Jun 08, 2011 06:53	Jun 08, 2011 14:46	Highway 52 Both Directions	Arras	Tumbler Ridge	None	
115932	Jun 08, 2011 14:46	Road Condition	Fog Patches	Jun 08, 2011 06:53		Highway 52 Both Directions	Arras	Tumbler Ridge	None	
115933	Jun 08, 2011 06:54	Road Condition	Fog Patches	Jun 08, 2011 06:54		Highway 52E Both Directions	Junction with Highway 2, in Tupper	Tumbler Ridge	None	
115933	Jun 08, 2011 14:46	Road Condition	Fog Patches	Jun 08, 2011 06:54	Jun 08, 2011 14:46	Highway 52E Both Directions	Junction with Highway 2, in Tupper	Tumbler Ridge	None	
115933	Jun 08, 2011 14:46	Road Condition	Fog Patches	Jun 08, 2011 06:54		Highway 52E Both Directions	Junction with Highway 2, in Tupper	Tumbler Ridge	None	
115934	Jun 08, 2011 06:55	Road Condition	Fog Patches	Jun 08, 2011 06:55		Highway 29 Both Directions	Junction with Highway 97 North in Chetwynd	Junction with Highway 52, in Tumbler Ridge	None	
115934	Jun 08, 2011 14:45	Road Condition	Fog Patches	Jun 08, 2011 06:55	Jun 08, 2011 14:45	Highway 29 Both Directions	Junction with Highway 97 North in Chetwynd	Junction with Highway 52, in Tumbler Ridge	None	
115934	Jun 08, 2011 14:45	Road Condition	Fog Patches	Jun 08, 2011 06:55		Highway 29 Both Directions	Junction with Highway 97 North in Chetwynd	Junction with Highway 52, in Tumbler Ridge	None	
115970	Jun 16, 2011 07:37	Road Condition	Limited Visibility with Fog	Jun 16, 2011 07:37		Highway 52 Both Directions	Fellers Heights	Tumbler Ridge	None	
115970	Jun 16, 2011 14:40	Road Condition	Limited Visibility with Fog	Jun 16, 2011 07:37	Jun 16, 2011 14:40	Highway 52 Both Directions	Fellers Heights	Tumbler Ridge	None	
115970	Jun 16, 2011 14:40	Road Condition	Limited Visibility with Fog	Jun 16, 2011 07:37		Highway 52 Both Directions	Fellers Heights	Tumbler Ridge	None	
115972	Jun 17, 2011 14:39	Road Condition	Limited Visibility with Fog	Jun 17, 2011 14:39		Highway 29 Both Directions	Junction with Highway 97 North in Chetwynd	Junction with Highway 52, in Tumbler Ridge	None	
115972	Jun 17, 2011 14:41	Road Condition	Limited Visibility with Fog	Jun 17, 2011 14:39	Jun 17, 2011 14:41	Highway 29 Both Directions	Junction with Highway 97 North in Chetwynd	Junction with Highway 52, in Tumbler Ridge	None	
115973	Jun 17, 2011 14:39	Road Condition	Limited Visibility with Fog	Jun 17, 2011 14:39		Highway 29 Both Directions	Junction with Highway 97 North in Chetwynd	Junction with Highway 52, in Tumbler Ridge	None	
115973	Jun 20, 2011 06:43	Road Condition	Limited Visibility with Fog	Jun 17, 2011 14:39	Jun 20, 2011 06:43	Highway 29 Both Directions	Junction with Highway 97 North in Chetwynd	Junction with Highway 52, in Tumbler Ridge	None	
115973	Jun 20, 2011 06:45	Road Condition	Limited Visibility with Fog	Jun 17, 2011 14:39		Highway 29 Both Directions	Junction with Highway 97 North in Chetwynd	Junction with Highway 52, in Tumbler Ridge	None	
115974	Jun 17, 2011 14:42	Road Condition	Limited Visibility with Fog	Jun 17, 2011 14:42		Highway 52 Both Directions	Arras	Tumbler Ridge	None	
115974	Jun 20, 2011 06:46	Road Condition	Limited Visibility with Fog	Jun 17, 2011 14:42	Jun 20, 2011 06:46	Highway 52 Both Directions	Arras	Tumbler Ridge	None	
115974	Jun 20, 2011 06:46	Road Condition	Limited Visibility with Fog	Jun 17, 2011 14:42		Highway 52 Both Directions	Arras	Tumbler Ridge	None	
115982	Jun 20, 2011 06:47	Road Condition	Fog Patches	Jun 20, 2011 06:47		Highway 97 Both Directions	Junction with Highway 52 in Arras	Callahazon Creek	None	
115982	Jun 20, 2011 13:05	Road Condition	Fog Patches	Jun 20, 2011 06:47	Jun 20, 2011 13:05	Highway 97 Both Directions	Junction with Highway 52 in Arras	Callahazon Creek	None	
115982	Jun 20, 2011 13:05	Road Condition	Fog Patches	Jun 20, 2011 06:47		Highway 97 Both Directions	Junction with Highway 52 in Arras	Callahazon Creek	None	
115983	Jun 20, 2011 06:48	Road Condition	Fog Patches	Jun 20, 2011 06:48		Highway 29 Both Directions	Hudson's Hope Bridge	Junction with Highway 52, in Tumbler Ridge	None	
115983	Jun 20, 2011 13:05	Road Condition	Fog Patches	Jun 20, 2011 06:48	Jun 20, 2011 13:05	Highway 29 Both Directions	Hudson's Hope Bridge	Junction with Highway 52, in Tumbler Ridge	None	
115983	Jun 20, 2011 13:05	Road Condition	Fog Patches	Jun 20, 2011 06:48		Highway 29 Both Directions	Hudson's Hope Bridge	Junction with Highway 52, in Tumbler Ridge	None	
115999	Jun 24, 2011 06:48	Road Condition	Fog Patches	Jun 24, 2011 06:48		Highway 97 Both Directions	Junction with Highway 52 in Arras	Junction with Highway 39, south of MacKenzie	None	
115999	Jun 24, 2011 14:52	Road Condition	Fog Patches	Jun 24, 2011 06:48		Highway 97 Both Directions	Junction with Highway 52 in Arras	Junction with Highway 39, south of MacKenzie	None	
115999	Jun 24, 2011 14:53	Road Condition	Fog Patches	Jun 24, 2011 06:48		Highway 97 Both Directions	Junction with Highway 52 in Arras	Callahazon Creek	None	
115999	Jun 24, 2011 23:05	Road Condition	Fog Patches	Jun 24, 2011 06:48		Highway 97 Both Directions	Junction with Highway 52 in Arras	Callahazon Creek	None	
115999	Jun 25, 2011 10:30	Road Condition	Fog Patches	Jun 24, 2011 06:48	Jun 25, 2011 10:30	Highway 97 Both Directions	Junction with Highway 52 in Arras	Callahazon Creek	None	
115999	Jun 25, 2011 10:31	Road Condition	Fog Patches	Jun 24, 2011 06:48		Highway 97 Both Directions	Junction with Highway 52 in Arras	Callahazon Creek	None	
116000	Jun 24, 2011 06:50	Road Condition	Fog Patches	Jun 24, 2011 06:50		Highway 29 Both Directions	Junction with Highway 97 North in Chetwynd	Junction with Highway 52, in Tumbler Ridge	None	
116000	Jun 24, 2011 14:51	Road Condition	Fog Patches	Jun 24, 2011 06:50		Highway 29 Both Directions	Junction with Highway 97 North in Chetwynd	Junction with Highway 52, in Tumbler Ridge	None	

116000	Jun 24, 2011 14:52	Road Condition	Fog Patches	Jun 24, 2011 06:50		Highway 29 Both Directions	Hudson's Hope Bridge	Junction with Highway 52, in Tumbler Ridge	None	
116000	Jun 24, 2011 23:05	Road Condition	Fog Patches	Jun 24, 2011 06:50		Highway 29 Both Directions	Hudson's Hope Bridge	Junction with Highway 52, in Tumbler Ridge	None	
116000	Jun 25, 2011 10:30	Road Condition	Fog Patches	Jun 24, 2011 06:50	Jun 25, 2011 10:30	Highway 29 Both Directions	Hudson's Hope Bridge	Junction with Highway 52, in Tumbler Ridge	None	
116000	Jun 25, 2011 10:31	Road Condition	Fog Patches	Jun 24, 2011 06:50		Highway 29 Both Directions	Hudson's Hope Bridge	Junction with Highway 52, in Tumbler Ridge	None	
116007	Jun 24, 2011 14:55	Road Condition	Fog Patches	Jun 24, 2011 14:55		Highway 52 Both Directions	Arras	Tumbler Ridge	None	
116007	Jun 24, 2011 23:04	Road Condition	Fog Patches	Jun 24, 2011 14:55		Highway 52 Both Directions	Arras	Tumbler Ridge	None	
116007	Jun 25, 2011 10:30	Road Condition	Fog Patches	Jun 24, 2011 14:55	Jun 25, 2011 10:30	Highway 52 Both Directions	Arras	Tumbler Ridge	None	
116007	Jun 25, 2011 10:30	Road Condition	Fog Patches	Jun 24, 2011 14:55		Highway 52 Both Directions	Arras	Tumbler Ridge	None	
116008	Jun 24, 2011 14:57	Road Condition	Fog Patches	Jun 24, 2011 14:57		Highway 52E Both Directions	Junction with Highway 2, in Tupper	Tumbler Ridge	None	
116008	Jun 24, 2011 23:04	Road Condition	Fog Patches	Jun 24, 2011 14:57		Highway 52E Both Directions	Junction with Highway 2, in Tupper	Tumbler Ridge	None	
116008	Jun 25, 2011 10:30	Road Condition	Fog Patches	Jun 24, 2011 14:57	Jun 25, 2011 10:30	Highway 52E Both Directions	Junction with Highway 2, in Tupper	Tumbler Ridge	None	
116008	Jun 25, 2011 10:31	Road Condition	Fog Patches	Jun 24, 2011 14:57		Highway 52E Both Directions	Junction with Highway 2, in Tupper	Tumbler Ridge	None	
116009	Jun 24, 2011 14:59	Road Condition	Water Pooling	Jun 24, 2011 14:59		Highway 52 Both Directions	Arras	Tumbler Ridge	None	
116009	Jun 24, 2011 23:04	Road Condition	Water Pooling	Jun 24, 2011 14:59		Highway 52 Both Directions	Arras	Tumbler Ridge	None	
116009	Jun 25, 2011 10:32	Road Condition	Water Pooling	Jun 24, 2011 14:59		Highway 52 Both Directions	Arras	Tumbler Ridge	None	
116009	Jun 25, 2011 14:32	Road Condition	Water Pooling	Jun 24, 2011 14:59		Highway 52 Both Directions	Arras	Tumbler Ridge	None	
116009	Jun 27, 2011 09:08	Road Condition	Water Pooling	Jun 24, 2011 14:59	Jun 27, 2011 09:08	Highway 52 Both Directions	Arras	Tumbler Ridge	None	
									Single Lane	
									Alternating	
116011	Jun 24, 2011 18:01	Road Condition	Water Pooling	Jun 24, 2011 18:01		Highway 2 Both Directions	British Columbia and Alberta Border	British Columbia and Alberta Border	Traffic	
									Single Lane	
116011	Jun 24, 2011 23:04	Road Condition	Water Pooling	Jun 24, 2011 18:01		Highway 2 Both Directions	British Columbia and Alberta Border	British Columbia and Alberta Border	Alternating	
									Traffic	
116011	Jun 25, 2011 10:32	Road Condition	Water Pooling	Jun 24, 2011 18:01		Highway 2 Both Directions	British Columbia and Alberta Border	British Columbia and Alberta Border	Single Lane	
									Alternating	
116011	Jun 25, 2011 14:32	Road Condition	Water Pooling	Jun 24, 2011 18:01		Highway 2 Both Directions	British Columbia and Alberta Border	British Columbia and Alberta Border	Traffic	
									Single Lane	
116011	Jun 27, 2011 09:08	Road Condition	Water Pooling	Jun 24, 2011 18:01	Jun 27, 2011 09:08	Highway 2 Both Directions	British Columbia and Alberta Border	British Columbia and Alberta Border	Alternating	
									Traffic	
										As per Eric Chapman road is open to 2 way traffic Traffic control signs in place not manned Use Caution Slow Down requested for DBC entry
116012	Jun 24, 2011 23:08	Road Condition	Water Pooling	Jun 24, 2011 23:08		Highway 97 Both Directions	Junction with Highway 2, in Dawson Creek	Junction with Highway 2, in Dawson Creek	None	
										As per Eric Chapman road is open to 2 way traffic Traffic control signs in place not manned Use Caution Slow Down requested for DBC entry
116012	Jun 25, 2011 10:31	Road Condition	Water Pooling	Jun 24, 2011 23:08		Highway 97 Both Directions	Junction with Highway 2, in Dawson Creek	Junction with Highway 2, in Dawson Creek	None	
										As per Eric Chapman road is open to 2 way traffic Traffic control signs in place not manned Use Caution Slow Down requested for DBC entry
116012	Jun 25, 2011 14:32	Road Condition	Water Pooling	Jun 24, 2011 23:08		Highway 97 Both Directions	Junction with Highway 2, in Dawson Creek	Junction with Highway 2, in Dawson Creek	None	
										As per Eric Chapman road is open to 2 way traffic Traffic control signs in place not manned Use Caution Slow Down requested for DBC entry
116012	Jun 27, 2011 09:09	Road Condition	Water Pooling	Jun 24, 2011 23:08	Jun 27, 2011 09:09	Highway 97 Both Directions	Junction with Highway 2, in Dawson Creek	Junction with Highway 2, in Dawson Creek	None	
										As per Eric Chapman road is open to 2 way traffic Traffic control signs in place not manned Use Caution Slow Down requested for DBC entry

116016	Jun 25, 2011 10:26	Road Condition	Water Pooling	Jun 25, 2011 10:26		Highway 2 Both Directions	Junction with Highway 97 North, in Dawson Creek	Junction with Highway 97 North, in Dawson Creek	Lane Closure	of double lane, only one lane closed, clearing debris from culverts
116016	Jun 25, 2011 10:35	Road Condition	Water Pooling	Jun 25, 2011 10:26	Jun 25, 2011 10:35	Highway 2 Both Directions	Junction with Highway 97 North, in Dawson Creek	Junction with Highway 97 North, in Dawson Creek	Lane Closure	of double lane, only one lane closed, clearing debris from culverts
116016	Jun 25, 2011 10:35	Road Condition	Water Pooling	Jun 25, 2011 10:26		Highway 2 Both Directions	Junction with Highway 97 North, in Dawson Creek	Junction with Highway 97 North, in Dawson Creek	Lane Closure	of double lane, only one lane closed, clearing debris from culverts
116017	Jun 25, 2011 11:32	Road Condition	Water Pooling	Jun 25, 2011 11:32		Highway 29 Both Directions	Hudson's Hope Bridge	Tumbler Ridge	None	
116017	Jun 27, 2011 09:08	Road Condition	Water Pooling	Jun 25, 2011 11:32	Jun 27, 2011 09:08	Highway 29 Both Directions	Hudson's Hope Bridge	Tumbler Ridge	None	
116018	Jun 25, 2011 11:34	Road Condition	Water Pooling	Jun 25, 2011 11:34		Highway 97 Both Directions	Junction with Highway 52 in Arras	Callahazon Creek	None	
116018	Jun 25, 2011 16:14	Road Condition	Water Pooling	Jun 25, 2011 11:34		Highway 97 Both Directions	Junction with Highway 52 in Arras	Callahazon Creek	None	
116018	Jun 27, 2011 09:08	Road Condition	Water Pooling	Jun 25, 2011 11:34	Jun 27, 2011 09:08	Highway 97 Both Directions	Junction with Highway 52 in Arras	Callahazon Creek	None	

Start: Mar. 1, 2009
End: Mar. 31, 2009
District: Peace District
Contract
Area: South Peace
Event
Type: Road Condition

[illegible]

[illegible]

[illegible]

Mar 14, 2009 04:51

79198	Mar 04, 2009 09:13	Road Condition	Limited Visibility with Blowing Snow	Mar 04, 2009 09:13		Highway 97 Both Directions	Taylor	Junction with Highway 29, in Chetwynd	None
79198	Mar 04, 2009 12:56	Road Condition	Limited Visibility with Blowing Snow	Mar 04, 2009 12:56		Highway 97 Both Directions	Taylor	Junction with Highway 29, in Chetwynd	None
79198	Mar 05, 2009 04:41	Road Condition	Limited Visibility with Blowing Snow	Mar 04, 2009 09:13	Mar 05, 2009 04:41	Highway 97 Both Directions	Taylor	Junction with Highway 29, in Chetwynd	None
79198	Mar 05, 2009 04:41	Road Condition	Limited Visibility with Blowing Snow	Mar 04, 2009 09:13		Highway 97 Both Directions	Taylor	Junction with Highway 29, in Chetwynd	None
79200	Mar 04, 2009 09:14	Road Condition	Limited Visibility with Blowing Snow	Mar 04, 2009 09:14		Highway 2 Both Directions		British Columbia and Alberta Border	None
79200	Mar 04, 2009 12:55	Road Condition	Limited Visibility with Blowing Snow	Mar 04, 2009 09:14		Highway 2 Both Directions		British Columbia and Alberta Border	None
79200	Mar 05, 2009 04:42	Road Condition	Limited Visibility with Blowing Snow	Mar 04, 2009 09:14	Mar 05, 2009 04:42	Highway 2 Both Directions		British Columbia and Alberta Border	None
79200	Mar 05, 2009 04:42	Road Condition	Limited Visibility with Blowing Snow	Mar 04, 2009 09:14		Highway 2 Both Directions		British Columbia and Alberta Border	None
79201	Mar 04, 2009 09:15	Road Condition	Limited Visibility with Blowing Snow	Mar 04, 2009 09:15		Highway 52E Both Directions		Tumbler Ridge	None
79201	Mar 04, 2009 10:56	Road Condition	Limited Visibility with Blowing Snow	Mar 04, 2009 09:15		Highway 52E Both Directions		Tumbler Ridge	None
79201	Mar 04, 2009 12:54	Road Condition	Limited Visibility with Blowing Snow	Mar 04, 2009 09:15		Highway 52E Both Directions		Tumbler Ridge	None
79201	Mar 05, 2009 04:43	Road Condition	Limited Visibility with Blowing Snow	Mar 04, 2009 09:15	Mar 05, 2009 04:43	Highway 52E Both Directions		Tumbler Ridge	None
79201	Mar 05, 2009 04:43	Road Condition	Limited Visibility with Blowing Snow	Mar 04, 2009 09:15		Highway 52E Both Directions		Tumbler Ridge	None
79202	Mar 04, 2009 09:16	Road Condition	Limited Visibility with Blowing Snow	Mar 04, 2009 09:16		Highway 52 Both Directions	Arras	Tumbler Ridge	None
79202	Mar 04, 2009 10:58	Road Condition	Limited Visibility with Blowing Snow	Mar 04, 2009 09:16		Highway 52 Both Directions	Arras	Tumbler Ridge	None
79202	Mar 04, 2009 12:54	Road Condition	Limited Visibility with Blowing Snow	Mar 04, 2009 09:16		Highway 52 Both Directions	Arras	Tumbler Ridge	None
79202	Mar 05, 2009 04:43	Road Condition	Limited Visibility with Blowing Snow	Mar 04, 2009 09:16	Mar 05, 2009 04:43	Highway 52 Both Directions	Arras	Tumbler Ridge	None
79202	Mar 05, 2009 04:43	Road Condition	Limited Visibility with Blowing Snow	Mar 04, 2009 09:16		Highway 52 Both Directions	Arras	Tumbler Ridge	None
79203	Mar 04, 2009 09:18	Road Condition	Limited Visibility with Heavy Snowfall	Mar 04, 2009 09:18		Highway 97 Both Directions		Junction with Highway 39, south of MacKenzie	None
79203	Mar 04, 2009 12:55	Road Condition	Limited Visibility with Heavy Snowfall	Mar 04, 2009 09:18		Highway 97 Both Directions		Junction with Highway 39, south of MacKenzie	None
79203	Mar 05, 2009 04:42	Road Condition	Limited Visibility with Heavy Snowfall	Mar 04, 2009 09:18	Mar 05, 2009 04:42	Highway 97 Both Directions		Junction with Highway 39, south of MacKenzie	None
79203	Mar 05, 2009 04:42	Road Condition	Limited Visibility with Heavy Snowfall	Mar 04, 2009 09:18		Highway 97 Both Directions		Junction with Highway 39, south of MacKenzie	None
79204	Mar 04, 2009 09:19	Road Condition	Limited Visibility with Heavy Snowfall	Mar 04, 2009 09:19		Highway 29 Both Directions	Hudson's Hope Bridge	Tumbler Ridge	None
79204	Mar 04, 2009 10:57	Road Condition	Limited Visibility with Heavy Snowfall	Mar 04, 2009 09:19		Highway 29 Both Directions	Hudson's Hope Bridge	Tumbler Ridge	None
79204	Mar 04, 2009 12:54	Road Condition	Limited Visibility with Heavy Snowfall	Mar 04, 2009 09:19		Highway 29 Both Directions	Hudson's Hope Bridge	Tumbler Ridge	None
79204	Mar 05, 2009 04:42	Road Condition	Limited Visibility with Heavy Snowfall	Mar 04, 2009 09:19	Mar 05, 2009 04:42	Highway 29 Both Directions	Hudson's Hope Bridge	Tumbler Ridge	None
79204	Mar 05, 2009 04:43	Road Condition	Limited Visibility with Heavy Snowfall	Mar 04, 2009 09:19		Highway 29 Both Directions	Hudson's Hope Bridge	Tumbler Ridge	None
79205	Mar 04, 2009 09:20	Road Condition	Limited Visibility with Blowing Snow	Mar 04, 2009 09:20		Highway 49 Both Directions		Dawson Creek	None
79205	Mar 04, 2009 12:55	Road Condition	Limited Visibility with Blowing Snow	Mar 04, 2009 09:20		Highway 49 Both Directions		Dawson Creek	None
79205	Mar 05, 2009 04:41	Road Condition	Limited Visibility with Blowing Snow	Mar 04, 2009 09:20	Mar 05, 2009 04:41	Highway 49 Both Directions		Dawson Creek	None
79205	Mar 05, 2009 04:41	Road Condition	Limited Visibility with Blowing Snow	Mar 04, 2009 09:20		Highway 49 Both Directions		Dawson Creek	None
79463	Mar 06, 2009 04:52	Road Condition	Compact Snow with Slippery Sections	Mar 06, 2009 04:52		Highway 97 Both Directions		Junction with Highway 39, south of MacKenzie	None
79463	Mar 06, 2009 08:53	Road Condition	Compact Snow with Slippery Sections	Mar 06, 2009 04:52		Highway 97 Both Directions		Junction with Highway 39, south of MacKenzie	None
79463	Mar 06, 2009 08:54	Road Condition	Slippery Sections Sanded	Mar 06, 2009 04:52		Highway 97 Both Directions		Junction with Highway 39, south of MacKenzie	None
79463	Mar 06, 2009 13:12	Road Condition	Slippery Sections Sanded	Mar 06, 2009 04:52		Highway 97 Both Directions		Junction with Highway 39, south of MacKenzie	

[illegible]

TRA-2012-00208
Page 811

[illegible]

[illegible]

[illegible]

[illegible]

TRA-2012-00208
Page 816

TRA-2012-00208
Page 817

[illegible]

81277	Mar 25, 2009 05:05	Road Condition	Limited Visibility with Blowing Snow	Mar 25, 2009 05:05		Highway 2 Both Directions	Junction with Highway 97 North, in Dawson Creek	British Columbia and Alberta Border	None
81277	Mar 25, 2009 08:55	Road Condition	Limited Visibility with Blowing Snow	Mar 25, 2009 05:05	Mar 25, 2009 08:55	Highway 2 Both Directions	Junction with Highway 97 North, in Dawson Creek	British Columbia and Alberta Border	None
81277	Mar 25, 2009 08:55	Road Condition	Limited Visibility with Blowing Snow	Mar 25, 2009 05:05		Highway 2 Both Directions	Junction with Highway 97 North, in Dawson Creek	British Columbia and Alberta Border	None
81278	Mar 25, 2009 05:06	Road Condition	Limited Visibility with Blowing Snow	Mar 25, 2009 05:06		Highway 49 Both Directions	British Columbia and Alberta Border	Dawson Creek	None
81278	Mar 25, 2009 08:56	Road Condition	Limited Visibility with Blowing Snow	Mar 25, 2009 05:06	Mar 25, 2009 08:56	Highway 49 Both Directions	British Columbia and Alberta Border	Dawson Creek	None
81278	Mar 25, 2009 08:56	Road Condition	Limited Visibility with Blowing Snow	Mar 25, 2009 05:06		Highway 49 Both Directions	British Columbia and Alberta Border	Dawson Creek	None
81279	Mar 25, 2009 05:07	Road Condition	Limited Visibility with Blowing Snow	Mar 25, 2009 05:07		Highway 97 Both Directions	Taylor	Junction with Highway 2, in Dawson Creek	None
81279	Mar 25, 2009 08:55	Road Condition	Limited Visibility with Blowing Snow	Mar 25, 2009 05:07	Mar 25, 2009 08:55	Highway 97 Both Directions	Taylor	Junction with Highway 2, in Dawson Creek	None
81279	Mar 25, 2009 08:55	Road Condition	Limited Visibility with Blowing Snow	Mar 25, 2009 05:07		Highway 97 Both Directions	Taylor	Junction with Highway 2, in Dawson Creek	None
81281	Mar 25, 2009 05:07	Road Condition	Limited Visibility with Blowing Snow	Mar 25, 2009 05:07		Highway 52 Both Directions	Arras	Tumbler Ridge	None
81281	Mar 25, 2009 08:56	Road Condition	Limited Visibility with Blowing Snow	Mar 25, 2009 05:07	Mar 25, 2009 08:56	Highway 52 Both Directions	Arras	Tumbler Ridge	None
81281	Mar 25, 2009 08:56	Road Condition	Limited Visibility with Blowing Snow	Mar 25, 2009 05:07		Highway 52 Both Directions	Arras	Tumbler Ridge	None
81282	Mar 25, 2009 05:08	Road Condition	Black Ice with Blowing Snow	Mar 25, 2009 05:08		Highway 52E Both Directions	Junction with Highway 2, in Tupper	Tumbler Ridge	None
81282	Mar 25, 2009 09:02	Road Condition	Slippery Sections	Mar 25, 2009 05:08		Highway 52E Both Directions	Junction with Highway 2, in Tupper	Tumbler Ridge	None
81282	Mar 25, 2009 13:02	Road Condition	Slippery Sections	Mar 25, 2009 05:08		Highway 52E Both Directions	Junction with Highway 2, in Tupper	Tumbler Ridge	None
81282	Mar 26, 2009 05:02	Road Condition	Slippery Sections	Mar 25, 2009 05:08		Highway 52E Both Directions	Junction with Highway 2, in Tupper	Tumbler Ridge	None
81282	Mar 26, 2009 05:03	Road Condition	Slippery Sections	Mar 25, 2009 05:08		Highway 52E Both Directions	Junction with Highway 2, in Tupper	Tumbler Ridge	None
81282	Mar 26, 2009 08:37	Road Condition	Slippery Sections	Mar 25, 2009 05:08	Mar 26, 2009 08:37	Highway 52E Both Directions	Junction with Highway 2, in Tupper	Tumbler Ridge	None
81282	Mar 26, 2009 08:37	Road Condition	Slippery Sections	Mar 25, 2009 05:08		Highway 52E Both Directions	Junction with Highway 2, in Tupper	Tumbler Ridge	None
81283	Mar 25, 2009 05:09	Road Condition	Compact Snow with Slippery Sections	Mar 25, 2009 05:09		Highway 97 Both Directions	Junction with Highway 29, in Chetwynd	Junction with Highway 39, south of MacKenzie	None
81283	Mar 25, 2009 08:57	Road Condition	Compact Snow with Slippery Sections	Mar 25, 2009 05:09		Highway 97 Both Directions	Junction with Highway 29, in Chetwynd	Junction with Highway 39, south of MacKenzie	None
81283	Mar 25, 2009 13:07	Road Condition	Compact Snow with Slippery Sections	Mar 25, 2009 05:09	Mar 25, 2009 13:07	Highway 97 Both Directions	Junction with Highway 29, in Chetwynd	Junction with Highway 39, south of MacKenzie	None
81283	Mar 25, 2009 13:08	Road Condition	Compact Snow with Slippery Sections	Mar 25, 2009 05:09		Highway 97 Both Directions	Junction with Highway 29, in Chetwynd	Junction with Highway 39, south of MacKenzie	None
81285	Mar 25, 2009 05:11	Road Condition	Compact Snow with Slippery Sections	Mar 25, 2009 05:11		Highway 29 Both Directions	Hudson's Hope Bridge	Tumbler Ridge	None
81285	Mar 25, 2009 05:49	Road Condition	Black Ice	Mar 25, 2009 05:11		Highway 29 Both Directions	Hudson's Hope Bridge	Tumbler Ridge	None
81285	Mar 25, 2009 09:00	Road Condition	Slippery Sections	Mar 25, 2009 05:11		Highway 29 Both Directions	Hudson's Hope Bridge	Tumbler Ridge	None
81285	Mar 25, 2009 13:06	Road Condition	Slippery Sections	Mar 25, 2009 05:11		Highway 29 Both Directions	Hudson's Hope Bridge	Tumbler Ridge	None
81285	Mar 25, 2009 13:09	Road Condition	Slushy with Slippery Sections	Mar 25, 2009 05:11		Highway 29 Both Directions	Hudson's Hope Bridge	Tumbler Ridge	None
81285	Mar 26, 2009 05:03	Road Condition	Slushy with Slippery Sections	Mar 25, 2009 05:11	Mar 26, 2009 05:03	Highway 29 Both Directions	Hudson's Hope Bridge	Tumbler Ridge	None
81285	Mar 26, 2009 05:03	Road Condition	Slushy with Slippery Sections	Mar 25, 2009 05:11		Highway 29 Both Directions	Hudson's Hope Bridge	Tumbler Ridge	None
81289	Mar 25, 2009 05:13	Road Condition	Black Ice with Blowing Snow	Mar 25, 2009 05:13		Highway 97 Both Directions	Junction with Highway 2, in Dawson Creek	Junction with Highway 52 in Arras	None
81289	Mar 25, 2009 05:51	Road Condition	Black Ice with Blowing Snow	Mar 25, 2009 05:13		Highway 97 Both Directions	Junction with Highway 2, in Dawson Creek	Junction with Highway 52 in Arras	None
81289	Mar 25, 2009 08:57	Road Condition	Black Ice with Blowing Snow	Mar 25, 2009 05:13		Highway 97 Both Directions	Junction with Highway 2, in Dawson Creek	Junction with Highway 52 in Arras	None
81289	Mar 25, 2009 09:01	Road Condition	Slippery Sections	Mar					

[illegible]

[illegible]

Start:	Mar. 1, 2010
End:	Mar. 31, 2010
District:	Peace
Contract	
Area:	South Peace CA
Event	
Type:	Road Condition

ID	Update Time	Type	Cause	Start	End	Road Name	Head Location	Tail Location	Traffic Pattern	Comment
96227	Mar 02, 2010 08:40	Road Condition	Slippery Sections	Mar 02, 2010 08:40		Highway 97 Both Directions	Junction with Highway 29, in Chetwynd	Junction with Highway 39, south of MacKenzie	None	
96227	Mar 02, 2010 12:37	Road Condition	Slippery Sections	Mar 02, 2010 08:40	Mar 02, 2010 12:37	Highway 97 Both Directions	Junction with Highway 29, in Chetwynd	Junction with Highway 39, south of MacKenzie	None	
96227	Mar 02, 2010 12:37	Road Condition	Slippery Sections	Mar 02, 2010 08:40		Highway 97 Both Directions	Junction with Highway 29, in Chetwynd	Junction with Highway 39, south of MacKenzie	None	
96258	Mar 03, 2010 08:48	Road Condition	Slippery Sections	Mar 03, 2010 08:48		Highway 29 Both Directions	Hudson's Hope Bridge	Tumbler Ridge	None	
96258	Mar 03, 2010 12:35	Road Condition	Slippery Sections	Mar 03, 2010 08:48	Mar 03, 2010 12:35	Highway 29 Both Directions	Hudson's Hope Bridge	Tumbler Ridge	None	
96258	Mar 03, 2010 12:35	Road Condition	Slippery Sections	Mar 03, 2010 08:48		Highway 29 Both Directions	Hudson's Hope Bridge	Tumbler Ridge	None	
96259	Mar 03, 2010 08:49	Road Condition	Slippery Sections	Mar 03, 2010 08:49		Highway 97 Both Directions	Junction with Highway 52 in Arras	Callahazon Creek	None	
96259	Mar 03, 2010 12:35	Road Condition	Slippery Sections	Mar 03, 2010 08:49	Mar 03, 2010 12:35	Highway 97 Both Directions	Junction with Highway 52 in Arras	Callahazon Creek	None	
96259	Mar 03, 2010 12:35	Road Condition	Slippery Sections	Mar 03, 2010 08:49		Highway 97 Both Directions	Junction with Highway 52 in Arras	Callahazon Creek	None	
96299	Mar 04, 2010 04:53	Road Condition	Slippery Sections	Mar 04, 2010 04:53		Highway 97 Both Directions	Junction with Highway 29, in Chetwynd	Junction with Highway 39, south of MacKenzie	None	
96299	Mar 04, 2010 08:32	Road Condition	Slippery Sections	Mar 04, 2010 04:53	Mar 04, 2010 08:32	Highway 97 Both Directions	Junction with Highway 29, in Chetwynd	Junction with Highway 39, south of MacKenzie	None	
96299	Mar 04, 2010 08:32	Road Condition	Slippery Sections	Mar 04, 2010 04:53		Highway 97 Both Directions	Junction with Highway 29, in Chetwynd	Junction with Highway 39, south of MacKenzie	None	
96410	Mar 07, 2010 04:28	Road Condition	Slippery Sections	Mar 07, 2010 04:28		Highway 29 Both Directions	Junction with Highway 97 North in Chetwynd	Tumbler Ridge	None	
96410	Mar 07, 2010 08:39	Road Condition	Slippery Sections	Mar 07, 2010 04:28	Mar 07, 2010 08:39	Highway 29 Both Directions	Junction with Highway 97 North in Chetwynd	Tumbler Ridge	None	
96410	Mar 07, 2010 08:39	Road Condition	Slippery Sections	Mar 07, 2010 04:28		Highway 29 Both Directions	Junction with Highway 97 North in Chetwynd	Tumbler Ridge	None	
96411	Mar 07, 2010 04:29	Road Condition	Slippery Sections	Mar 07, 2010 04:29		Highway 52 Both Directions	Arras	Tumbler Ridge	None	
96411	Mar 07, 2010 08:39	Road Condition	Slippery Sections	Mar 07, 2010 04:29	Mar 07, 2010 08:39	Highway 52 Both Directions	Arras	Tumbler Ridge	None	
96411	Mar 07, 2010 08:40	Road Condition	Slippery Sections	Mar 07, 2010 04:29		Highway 52 Both Directions	Arras	Tumbler Ridge	None	
96413	Mar 07, 2010 04:30	Road Condition	Slippery Sections	Mar 07, 2010 04:30		Highway 52E Both Directions	Junction with Highway 2, in Tupper	Tumbler Ridge	None	
96413	Mar 07, 2010 08:39	Road Condition	Slippery Sections	Mar 07, 2010 04:30	Mar 07, 2010 08:39	Highway 52E Both Directions	Junction with Highway 2, in Tupper	Tumbler Ridge	None	
96413	Mar 07, 2010 08:40	Road Condition	Slippery Sections	Mar 07, 2010 04:30		Highway 52E Both Directions	Junction with Highway 2, in Tupper	Tumbler Ridge	None	
96443	Mar 07, 2010 08:47	Road Condition	Snowing with Slippery Sections	Mar 07, 2010 08:47		Highway 97 Both Directions	Junction with Highway 29, in Chetwynd	Junction with Highway 39, south of MacKenzie	None	
96443	Mar 07, 2010 12:58	Road Condition	Snowing with Slippery Sections	Mar 07, 2010 08:47	Mar 07, 2010 12:58	Highway 97 Both Directions	Junction with Highway 29, in Chetwynd	Junction with Highway 39, south of MacKenzie	None	
96443	Mar 07, 2010 12:58	Road Condition	Snowing with Slippery Sections	Mar 07, 2010 08:47		Highway 97 Both Directions	Junction with Highway 29, in Chetwynd	Junction with Highway 39, south of MacKenzie	None	
96528	Mar 08, 2010 07:47	Road Condition	Slippery Sections	Mar 08, 2010 07:47		Highway 97 Both Directions	Junction with Highway 29, in Chetwynd	Junction with Highway 39, south of MacKenzie	None	
96528	Mar 08, 2010 08:36	Road Condition	Slippery Sections	Mar 08, 2010 07:47	Mar 08, 2010 08:36	Highway 97 Both Directions	Junction with Highway 29, in Chetwynd	Junction with Highway 39, south of MacKenzie	None	
96528	Mar 08, 2010 08:36	Road Condition	Slippery Sections	Mar 08, 2010 07:47		Highway 97 Both Directions	Junction with Highway 29, in Chetwynd	Junction with Highway 39, south of MacKenzie	None	
96643	Mar 10, 2010 08:48	Road Condition	Compact Snow with Slippery Sections	Mar 10, 2010 08:48		Highway 97 Both Directions	Callahazon Creek	Junction with Highway 39, south of MacKenzie	None	
96643	Mar 10, 2010 12:34	Road Condition	Compact Snow with Slippery Sections	Mar 10, 2010 08:48	Mar 10, 2010 12:34	Highway 97 Both Directions	Callahazon Creek	Junction with Highway 39, south of MacKenzie	None	
96643	Mar 10, 2010 12:34	Road Condition	Compact Snow with Slippery Sections	Mar 10, 2010 08:48		Highway 97 Both Directions	Callahazon Creek	Junction with Highway 39, south of MacKenzie	None	
96842	Mar 12, 2010 07:00	Road Condition	Compact Snow	Mar 12, 2010 07:00		Highway 52E Both Directions	Junction with Highway 2, in Tupper	Tumbler Ridge	None	
96842	Mar 12, 2010 12:28	Road Condition	Compact Snow	Mar 12, 2010 07:00	Mar 12, 2010 12:28	Highway 52E Both Directions	Junction with Highway 2, in Tupper	Tumbler Ridge	None	
96842	Mar 12, 2010 12:28	Road Condition	Compact Snow	Mar 12, 2010 07:00		Highway 52E Both Directions	Junction with Highway 2, in Tupper	Tumbler Ridge	None	
96869	Mar 12, 2010 09:38	Road Condition	Compact Snow	Mar 12, 2010 09:38		Highway 29 Both Directions	Junction with Highway 97 North in Chetwynd	Tumbler Ridge	None	
96869	Mar 12, 2010 12:28	Road Condition	Compact Snow	Mar 12, 2010 09:38	Mar 12, 2010 12:28	Highway 29 Both Directions	Junction with Highway 97 North in Chetwynd	Tumbler Ridge	None	
96869	Mar 12, 2010 12:28	Road Condition	Compact Snow	Mar 12, 2010 09:38		Highway 29 Both Directions	Junction with Highway 97 North in Chetwynd	Tumbler Ridge	None	
96870	Mar 12, 2010 09:39	Road Condition	Compact Snow	Mar 12, 2010 09:39		Highway 52 Both Directions	Arras	Tumbler Ridge	None	
96870	Mar 12, 2010 12:28	Road Condition	Compact Snow	Mar 12, 2010 09:39	Mar 12, 2010 12:28	Highway 52 Both Directions	Arras	Tumbler Ridge	None	
96870	Mar 12, 2010 12:28	Road Condition	Compact Snow	Mar 12, 2010 09:39		Highway 52 Both Directions	Arras	Tumbler Ridge	None	
97060	Mar 15, 2010 08:53	Road Condition	Slippery Sections	Mar 15, 2010 08:53		Highway 97 Both Directions	Junction with Highway 29, in Chetwynd	Junction with Highway 39, south of MacKenzie	None	
97060	Mar 15, 2010 08:53	Road Condition	Slippery Sections	Mar 15, 2010 08:53		Highway 97 Both Directions	Junction with Highway 29, in Chetwynd	Junction with Highway 39, south of MacKenzie	None	
97060	Mar 15, 2010 12:32	Road Condition	Slippery Sections	Mar 15, 2010 08:53	Mar 15, 2010 12:32	Highway 97 Both Directions	Junction with Highway 29, in Chetwynd	Junction with Highway 39, south of MacKenzie	None	
97060	Mar 15, 2010 12:33	Road Condition	Slippery Sections	Mar 15, 2010 08:53		Highway 97 Both Directions	Junction with Highway 29, in Chetwynd	Junction with Highway 39, south of MacKenzie	None	
97069	Mar 16, 2010 04:37	Road Condition	Slippery Sections	Mar 16, 2010 04:37		Highway 29 Both Directions	Junction with Highway 97 North in Chetwynd	Junction with Highway 52, in Tumbler Ridge	None	
97069	Mar 16, 2010 05:13	Road Condition	Slippery Sections	Mar 16, 2010 04:37		Highway 29 Both Directions	Hudson's Hope Bridge	Tumbler Ridge	None	
97069	Mar 16, 2010 14:09	Road Condition	Slippery Sections	Mar 16, 2010 04:37	Mar 16, 2010 14:09	Highway 29 Both Directions	Hudson's Hope Bridge	Tumbler Ridge	None	
97069	Mar 16, 2010 14:10	Road Condition	Slippery Sections	Mar 16, 2010 04:37		Highway 29 Both Directions	Hudson's Hope Bridge	Tumbler Ridge	None	
97070	Mar 16, 2010 04:39	Road Condition	Slippery Sections	Mar 16, 2010 04:39		Highway 52 Both Directions	Arras	Tumbler Ridge	None	
97070	Mar 16, 2010 14:09	Road Condition	Slippery Sections	Mar 16, 2010 04:39	Mar 16, 2010 14:09	Highway 52 Both Directions	Arras	Tumbler Ridge	None	
97070	Mar 16, 2010 14:09	Road Condition	Slippery Sections	Mar 16, 2010 04:39		Highway 52 Both Directions	Arras	Tumbler Ridge	None	
97071	Mar 16, 2010 04:41	Road Condition	Slippery Sections	Mar 16, 2010 04:41		Highway 52E Both Directions	Junction with Highway 2, in Tupper	Tumbler Ridge	None	

TRA-2012-00208
Page 823

[illegible]

[illegible]

TRA-2012-00208
Page 826

Start:	Mar. 1, 2011
End:	Mar. 31, 2011
District:	Peace
Contract	
Area:	South Peace CA
Event	
Type:	Road Condition

	Update Time	Type	Cause	Start	End	Road Name	Head Location	Tail Location	Traffic Pattern	Comment
112138	Mar 02, 2011 08:50	Road Condition	Limited Visibility with Blowing Snow	Mar 02, 2011 08:50		Highway 97 Both Directions	Junction with Highway 29, in Chetwynd	Junction with Highway 39, south of MacKenzie	None	
112138	Mar 02, 2011 08:50	Road Condition	Limited Visibility with Blowing Snow	Mar 02, 2011 08:50		Highway 97 Both Directions	Junction with Highway 29, in Chetwynd	Junction with Highway 39, south of MacKenzie	None	
112138	Mar 02, 2011 08:50	Road Condition	Limited Visibility with Blowing Snow	Mar 02, 2011 08:50		Highway 97 Both Directions	Junction with Highway 29, in Chetwynd	Junction with Highway 39, south of MacKenzie	None	
112138	Mar 02, 2011 11:15	Road Condition	Limited Visibility with Blowing Snow	Mar 02, 2011 08:50		Highway 97 Both Directions	Junction with Highway 52 in Arras	Junction with Highway 39, south of MacKenzie	None	
112138	Mar 02, 2011 11:46	Road Condition	Limited Visibility with Blowing Snow	Mar 02, 2011 08:50		Highway 97 Both Directions	Junction with Highway 29, in Chetwynd	Junction with Highway 39, south of MacKenzie	None	
112138	Mar 02, 2011 11:47	Road Condition	Limited Visibility with Blowing Snow	Mar 02, 2011 08:50		Highway 97 Both Directions	Junction with Highway 29, in Chetwynd	Junction with Highway 39, south of MacKenzie	None	
112138	Mar 02, 2011 13:07	Road Condition	Limited Visibility with Blowing Snow	Mar 02, 2011 08:50	Mar 02, 2011 13:07	Highway 97 Both Directions	Junction with Highway 29, in Chetwynd	Junction with Highway 39, south of MacKenzie	None	
112153	Mar 02, 2011 11:14	Road Condition	Limited Visibility with Blowing Snow	Mar 02, 2011 11:14		Highway 29 Both Directions	Hudson's Hope Bridge	Tumbler Ridge	None	
112153	Mar 02, 2011 12:40	Road Condition	Limited Visibility with Blowing Snow	Mar 02, 2011 11:14		Highway 29 Both Directions	Hudson's Hope Bridge	Tumbler Ridge	None	
112153	Mar 02, 2011 16:08	Road Condition	Limited Visibility with Blowing Snow	Mar 02, 2011 11:14		Highway 29 Both Directions	Hudson's Hope Bridge	Tumbler Ridge	None	
112153	Mar 03, 2011 05:06	Road Condition	Limited Visibility with Blowing Snow	Mar 02, 2011 11:14		Highway 29 Both Directions	Hudson's Hope Bridge	Tumbler Ridge	None	
112153	Mar 03, 2011 09:09	Road Condition	Limited Visibility with Blowing Snow	Mar 02, 2011 11:14		Highway 29 Both Directions	Hudson's Hope Bridge	Tumbler Ridge	None	
112153	Mar 03, 2011 13:19	Road Condition	Limited Visibility with Blowing Snow	Mar 02, 2011 11:14		Highway 29 Both Directions	Hudson's Hope Bridge	Tumbler Ridge	None	
112153	Mar 04, 2011 04:39	Road Condition	Limited Visibility with Blowing Snow	Mar 02, 2011 11:14	Mar 04, 2011 04:39	Highway 29 Both Directions	Hudson's Hope Bridge	Tumbler Ridge	None	
112153	Mar 04, 2011 04:39	Road Condition	Limited Visibility with Blowing Snow	Mar 02, 2011 11:14		Highway 29 Both Directions	Hudson's Hope Bridge	Tumbler Ridge	None	
112162	Mar 02, 2011 11:57	Road Condition	Limited Visibility with Blowing Snow	Mar 02, 2011 11:57		Highway 97 Both Directions	Junction with Highway 52 in Arras	Callahazon Creek	None	
112162	Mar 02, 2011 12:39	Road Condition	Limited Visibility with Blowing Snow	Mar 02, 2011 11:57		Highway 97 Both Directions	Taylor	Callahazon Creek	None	
112162	Mar 02, 2011 16:08	Road Condition	Limited Visibility with Blowing Snow	Mar 02, 2011 11:57		Highway 97 Both Directions	Taylor	Callahazon Creek	None	
112162	Mar 03, 2011 05:06	Road Condition	Limited Visibility with Blowing Snow	Mar 02, 2011 11:57		Highway 97 Both Directions	Taylor	Callahazon Creek	None	
112162	Mar 03, 2011 09:10	Road Condition	Limited Visibility with Blowing Snow	Mar 02, 2011 11:57		Highway 97 Both Directions	Taylor	Callahazon Creek	None	
112162	Mar 03, 2011 13:19	Road Condition	Limited Visibility with Blowing Snow	Mar 02, 2011 11:57		Highway 97 Both Directions	Taylor	Callahazon Creek	None	
112162	Mar 04, 2011 04:38	Road Condition	Limited Visibility with Blowing Snow	Mar 02, 2011 11:57		Highway 97 Both Directions	Taylor	Callahazon Creek	None	
112162	Mar 04, 2011 04:39	Road Condition	Limited Visibility with Blowing Snow	Mar 02, 2011 11:57	Mar 04, 2011 04:39	Highway 97 Both Directions	Taylor	Callahazon Creek	None	
112167	Mar 02, 2011 12:41	Road Condition	Limited Visibility with Blowing Snow	Mar 02, 2011 12:41		Highway 49 Both Directions	British Columbia and Alberta Border	Dawson Creek	None	
112167	Mar 02, 2011 16:09	Road Condition	Limited Visibility with Blowing Snow	Mar 02, 2011 12:41		Highway 49 Both Directions	British Columbia and Alberta Border	Dawson Creek	None	
112167	Mar 03, 2011 05:06	Road Condition	Limited Visibility with Blowing Snow	Mar 02, 2011 12:41		Highway 49 Both Directions	British Columbia and Alberta Border	Dawson Creek	None	
112167	Mar 03, 2011 09:10	Road Condition	Limited Visibility with Blowing Snow	Mar 02, 2011 12:41		Highway 49 Both Directions	British Columbia and Alberta Border	Dawson Creek	None	
112167	Mar 03, 2011 13:18	Road Condition	Limited Visibility with Blowing Snow	Mar 02, 2011 12:41		Highway 49 Both Directions	British Columbia and Alberta Border	Dawson Creek	None	
112167	Mar 04, 2011 04:38	Road Condition	Limited Visibility with Blowing Snow	Mar 02, 2011 12:41	Mar 04, 2011 04:38	Highway 49 Both Directions	British Columbia and Alberta Border	Dawson Creek	None	
112167	Mar 04, 2011 04:38	Road Condition	Limited Visibility with Blowing Snow	Mar 02, 2011 12:41		Highway 49 Both Directions	British Columbia and Alberta Border	Dawson Creek	None	
112169	Mar 02, 2011 12:43	Road Condition	Limited Visibility with Blowing Snow	Mar 02, 2011 12:43		Highway 52E Both Directions	Junction with Highway 2, in Tupper	Tumbler Ridge	None	
112169	Mar 02, 2011 16:09	Road Condition	Limited Visibility with Blowing Snow	Mar 02, 2011 12:43		Highway 52E Both Directions	Junction with Highway			

TRA-2012-00208
Page 828

[illegible]

113379	Mar 13, 2011 05:24	Road Condition	Fog Patches	Mar 13, 2011 05:24		Highway 97 Both Directions	Taylor	Junction with Highway 52 in Arras	None
113379	Mar 13, 2011 08:53	Road Condition	Fog Patches	Mar 13, 2011 05:24		Highway 97 Both Directions	Junction with Highway 52 in Arras	Junction with Highway 29, in Chetwynd	None
113379	Mar 13, 2011 12:44	Road Condition	Fog Patches	Mar 13, 2011 05:24	Mar 13, 2011 12:44	Highway 97 Both Directions	Junction with Highway 52 in Arras	Junction with Highway 29, in Chetwynd	None
113379	Mar 13, 2011 12:44	Road Condition	Fog Patches	Mar 13, 2011 05:24		Highway 97 Both Directions	Junction with Highway 52 in Arras	Junction with Highway 29, in Chetwynd	None
113403	Mar 13, 2011 08:55	Road Condition	Fog Patches	Mar 13, 2011 08:55		Highway 52 Both Directions	Arras	Tumbler Ridge	None
113403	Mar 13, 2011 12:43	Road Condition	Fog Patches	Mar 13, 2011 08:55	Mar 13, 2011 12:43	Highway 52 Both Directions	Arras	Tumbler Ridge	None
113403	Mar 13, 2011 12:43	Road Condition	Fog Patches	Mar 13, 2011 08:55		Highway 52 Both Directions	Arras	Tumbler Ridge	None
113405	Mar 13, 2011 08:55	Road Condition	Fog Patches	Mar 13, 2011 08:55		Highway 52E Both Directions	Junction with Highway 2, in Tupper	Tumbler Ridge	None
113405	Mar 13, 2011 12:43	Road Condition	Fog Patches	Mar 13, 2011 08:55	Mar 13, 2011 12:43	Highway 52E Both Directions	Junction with Highway 2, in Tupper	Tumbler Ridge	None
113405	Mar 13, 2011 12:43	Road Condition	Fog Patches	Mar 13, 2011 08:55		Highway 52E Both Directions	Junction with Highway 2, in Tupper	Tumbler Ridge	None
113406	Mar 13, 2011 08:56	Road Condition	Fog Patches	Mar 13, 2011 08:56		Highway 29 Both Directions	Junction with Highway 97 North in Chetwynd	Junction with Highway 52, in Tumbler Ridge	None
113406	Mar 13, 2011 12:42	Road Condition	Fog Patches	Mar 13, 2011 08:56	Mar 13, 2011 12:42	Highway 29 Both Directions	Junction with Highway 97 North in Chetwynd	Junction with Highway 52, in Tumbler Ridge	None
113406	Mar 13, 2011 12:43	Road Condition	Fog Patches	Mar 13, 2011 08:56		Highway 29 Both Directions	Junction with Highway 97 North in Chetwynd	Junction with Highway 52, in Tumbler Ridge	None
113483	Mar 14, 2011 05:14	Road Condition	Limited Visibility with Blowing Snow	Mar 14, 2011 05:14		Highway 2 Both Directions	Junction with Highway 97 North, in Dawson Creek	British Columbia and Alberta Border	None
113483	Mar 14, 2011 08:51	Road Condition	Limited Visibility with Blowing Snow	Mar 14, 2011 05:14	Mar 14, 2011 08:51	Highway 2 Both Directions	Junction with Highway 97 North, in Dawson Creek	British Columbia and Alberta Border	None
113483	Mar 14, 2011 08:51	Road Condition	Limited Visibility with Blowing Snow	Mar 14, 2011 05:14		Highway 2 Both Directions	Junction with Highway 97 North, in Dawson Creek	British Columbia and Alberta Border	None
113484	Mar 14, 2011 05:15	Road Condition	Limited Visibility with Blowing Snow	Mar 14, 2011 05:15		Highway 49 Both Directions	British Columbia and Alberta Border	Dawson Creek	None
113484	Mar 14, 2011 08:51	Road Condition	Limited Visibility with Blowing Snow	Mar 14, 2011 05:15	Mar 14, 2011 08:51	Highway 49 Both Directions	British Columbia and Alberta Border	Dawson Creek	None
113484	Mar 14, 2011 08:51	Road Condition	Limited Visibility with Blowing Snow	Mar 14, 2011 05:15		Highway 49 Both Directions	British Columbia and Alberta Border	Dawson Creek	None
113486	Mar 14, 2011 05:16	Road Condition	Limited Visibility with Blowing Snow	Mar 14, 2011 05:16		Highway 52 Both Directions	Arras	Tumbler Ridge	None
113486	Mar 14, 2011 08:50	Road Condition	Limited Visibility with Blowing Snow	Mar 14, 2011 05:16	Mar 14, 2011 08:50	Highway 52 Both Directions	Arras	Tumbler Ridge	None
113486	Mar 14, 2011 08:51	Road Condition	Limited Visibility with Blowing Snow	Mar 14, 2011 05:16		Highway 52 Both Directions	Arras	Tumbler Ridge	None
113488	Mar 14, 2011 05:16	Road Condition	Limited Visibility with Blowing Snow	Mar 14, 2011 05:16		Highway 52E Both Directions	Junction with Highway 2, in Tupper	Tumbler Ridge	None
113488	Mar 14, 2011 08:50	Road Condition	Limited Visibility with Blowing Snow	Mar 14, 2011 05:16	Mar 14, 2011 08:50	Highway 52E Both Directions	Junction with Highway 2, in Tupper	Tumbler Ridge	None
113488	Mar 14, 2011 08:50	Road Condition	Limited Visibility with Blowing Snow	Mar 14, 2011 05:16		Highway 52E Both Directions	Junction with Highway 2, in Tupper	Tumbler Ridge	None
113490	Mar 14, 2011 05:21	Road Condition	Limited Visibility with Blowing Snow	Mar 14, 2011 05:21		Highway 97 Both Directions	Taylor	Junction with Highway 29, in Chetwynd	None
113490	Mar 14, 2011 08:50	Road Condition	Limited Visibility with Blowing Snow	Mar 14, 2011 05:21	Mar 14, 2011 08:50	Highway 97 Both Directions	Taylor	Junction with Highway 29, in Chetwynd	None
113490	Mar 14, 2011 08:50	Road Condition	Limited Visibility with Blowing Snow	Mar 14, 2011 05:21		Highway 97 Both Directions	Taylor	Junction with Highway 29, in Chetwynd	None
113548	Mar 15, 2011 04:59	Road Condition	Fog Patches	Mar 15, 2011 04:59		Highway 29 Both Directions	Junction with Highway 97 North in Chetwynd	Tumbler Ridge	None
113548	Mar 15, 2011 08:50	Road Condition	Fog Patches	Mar 15, 2011 04:59		Highway 29 Both Directions	Junction with Highway 97 North in Chetwynd	Tumbler Ridge	None
113548	Mar 15, 2011 12:48	Road Condition	Fog Patches	Mar 15, 2011 04:59	Mar 15, 2011 12:48	Highway 29 Both Directions	Junction with Highway 97 North in Chetwynd	Tumbler Ridge	None
113548	Mar 15, 2011 12:48	Road Condition	Fog Patches	Mar 15, 2011 04:59		Highway 29 Both Directions	Junction with Highway 97 North in Chetwynd	Tumbler Ridge	None
113550	Mar 15, 2011 05:00	Road Condition	Fog Patches	Mar 15, 2011 05:					

[illegible]

[illegible]

[illegible]

[illegible]

TRA-2012-00208
Page 835

[illegible]

[illegible]

[illegible]

[illegible]

[illegible]

[illegible]

[illegible]

[illegible]

[illegible]

Junction with Highway 39, south of MacKenzie	None
Junction with Highway 39, south of MacKenzie	None
Junction with Highway 39, south of MacKenzie	None
Callahazon Creek	None
Callahazon Creek	None
Pine Pass Summit	None
Pine Pass Summit	None
Pine Pass Summit	None
Callahazon Creek	None
Callahazon Creek	None
Junction with Highway 39, south of MacKenzie	None
Pine Pass Summit	None
Pine Pass Summit	None
Pine Pass Summit	None
Pine Pass Summit	None
Junction with Highway 29, in Chetwynd	None
Junction with Highway 29, in Chetwynd	None
Pine Pass Summit	None
Pine Pass Summit	None
Junction with Highway 52 in Arras	None
Junction with Highway 39, south of MacKenzie	None
Junction with Highway 39, south of MacKenzie	None
Junction with Highway 39, south of MacKenzie	None
Tumbler Ridge	None
Tumbler Ridge	None
Tumbler Ridge	None
Tumbler Ridge	None
Tumbler Ridge	None
Tumbler Ridge	None
Tumbler Ridge	None
Tumbler Ridge	None
Tumbler Ridge	None
Tumbler Ridge	None
Tumbler Ridge	None
Tumbler Ridge	None
Tumbler Ridge	None
Tumbler Ridge	None
Tumbler Ridge	None
Tumbler Ridge	None
Dawson Creek	None
Dawson Creek	None
Dawson Creek	None
Dawson Creek	None
Dawson Creek	None
Dawson Creek	None
Dawson Creek	None
Dawson Creek	None
Dawson Creek	None
Dawson Creek	None
Junction with Highway 52, in Tumbler Ridge	None

[illegible]

Callahazoo Creek	None
Junction with Highway 29, in Chetwynd	None
Callahazoo Creek	None
Callahazoo Creek	None
Callahazoo Creek	None
Junction with Highway 52 in Arras	None
Junction with Highway 52 in Arras	None
Junction with Highway 52 in Arras	None
Junction with Highway 39, south of MacKenzie	None
Junction with Highway 39, south of MacKenzie	None
Junction with Highway 39, south of MacKenzie	None
Junction with Highway 39, south of MacKenzie	None
Junction with Highway 39, south of MacKenzie	None
Junction with Highway 52, in Tumbler Ridge	None
Junction with Highway 52, in Tumbler Ridge	None
Junction with Highway 52, in Tumbler Ridge	None
Junction with Highway 52, in Tumbler Ridge	None
Junction with Highway 52, in Tumbler Ridge	None
Junction with Highway 52, in Tumbler Ridge	None
Junction with Highway 52, in Tumbler Ridge	None
Junction with Highway 39, south of MacKenzie	None
Junction with Highway 39, south of MacKenzie	None
Junction with Highway 39, south of MacKenzie	None
Junction with Highway 39, south of MacKenzie	None
Junction with Highway 39, south of MacKenzie	None
British Columbia and Alberta Border	None
British Columbia and Alberta Border	None
British Columbia and Alberta Border	None
Dawson Creek	None
Dawson Creek	None
Dawson Creek	None
Junction with Highway 52 in Arras	None
Junction with Highway 52 in Arras	None
Junction with Highway 52 in Arras	None
Junction with Highway 52 in Arras	None
Junction with Highway 52 in Arras	None
Junction with Highway 52 in Arras	None
Junction with Highway 29, in Chetwynd	None
Junction with Highway 29, in Chetwynd	None
Junction with Highway 29, in Chetwynd	None
Junction with Highway 29, in Chetwynd	None
Junction with Highway 29, in Chetwynd	None
Tumbler Ridge	None
Tumbler Ridge	None
Tumbler Ridge	None
Tumbler Ridge	None
Junction with Highway 29, in Chetwynd	None
Junction with Highway 29, in Chetwynd	None
Junction with Highway 29, in Chetwynd	None
Tumbler Ridge	None
Tumbler Ridge	None
Tumbler Ridge	None

[illegible]

Tumbler Ridge	None
Tumbler Ridge	None
junction with Highway 52, in Tumbler Ridge	None
junction with Highway 52, in Tumbler Ridge	None
junction with Highway 52, in Tumbler Ridge	None
junction with Highway 52, in Tumbler Ridge	None
Tumbler Ridge	None
Tumbler Ridge	None
Tumbler Ridge	None
Tumbler Ridge	None
Tumbler Ridge	None
Tumbler Ridge	None
Tumbler Ridge	None
British Columbia and Alberta Border	None
British Columbia and Alberta Border	None
British Columbia and Alberta Border	None
British Columbia and Alberta Border	None
Dawson Creek	None
Dawson Creek	None
Dawson Creek	None
Dawson Creek	None
Tumbler Ridge	None
Tumbler Ridge	None
Tumbler Ridge	None
Tumbler Ridge	None
Tumbler Ridge	None
Tumbler Ridge	None
Tumbler Ridge	None
Tumbler Ridge	None
Tumbler Ridge	None
Tumbler Ridge	None
junction with Highway 29, in Chetwynd	None
junction with Highway 29, in Chetwynd	None
junction with Highway 29, in Chetwynd	None
junction with Highway 39, south of MacKenzie	None
junction with Highway 39, south of MacKenzie	None
junction with Highway 39, south of MacKenzie	None
junction with Highway 39, south of MacKenzie	None
junction with Highway 39, south of MacKenzie	None
junction with Highway 39, south of MacKenzie	None
junction with Highway 39, south of MacKenzie	None
junction with Highway 29, in Chetwynd	None
junction with Highway 29, in Chetwynd	None
junction with Highway 29, in Chetwynd	None
Tumbler Ridge	None
Tumbler Ridge	None
junction with Highway 52, in Tumbler Ridge	None
junction with Highway 52, in Tumbler Ridge	None
junction with Highway 52, in Tumbler Ridge	None
Tumbler Ridge	None
Tumbler Ridge	None

[illegible]

[illegible]

[illegible]

Start:	Mar. 1, 2012
End:	Mar. 30, 2012
District:	Peace
Contract	
Area:	South Peace CA
Event	
Type:	Road Condition

[illegible]

[illegible]

[illegible]

TRA-2012-00208
Page 857

[illegible]

130608	Mar 26, 2012 09:38	Road Condition	Frost Heaves	Mar 06, 2012 08:38		Highway 97 Both Directions	Taylor	Junction with Highway 2, in Dawson Creek	None
130608	Mar 27, 2012 04:56	Road Condition	Frost Heaves	Mar 06, 2012 08:38		Highway 97 Both Directions	Taylor	Junction with Highway 2, in Dawson Creek	None
130608	Mar 28, 2012 04:54	Road Condition	Frost Heaves	Mar 06, 2012 08:38		Highway 97 Both Directions	Taylor	Junction with Highway 2, in Dawson Creek	None
130608	Mar 28, 2012 12:51	Road Condition	Frost Heaves	Mar 06, 2012 08:38		Highway 97 Both Directions	Taylor	Junction with Highway 2, in Dawson Creek	None
130608	Mar 29, 2012 04:48	Road Condition	Frost Heaves	Mar 06, 2012 08:38		Highway 97 Both Directions	Taylor	Junction with Highway 2, in Dawson Creek	None
130608	Mar 29, 2012 08:57	Road Condition	Frost Heaves	Mar 06, 2012 08:38		Highway 97 Both Directions	Taylor	Junction with Highway 2, in Dawson Creek	None
130608	Mar 29, 2012 13:13	Road Condition	Frost Heaves	Mar 06, 2012 08:38	Mar 29, 2012 13:13	Highway 97 Both Directions	Taylor	Junction with Highway 2, in Dawson Creek	None
130608	Mar 29, 2012 13:13	Road Condition	Frost Heaves	Mar 06, 2012 08:38		Highway 97 Both Directions	Taylor	Junction with Highway 2, in Dawson Creek	None
130619	Mar 06, 2012 09:51	Road Condition	Slippery Sections	Mar 06, 2012 09:51		Highway 29 Both Directions	Hudson's Hope Bridge	Junction with Highway 97 North in Chetwynd	None
130619	Mar 06, 2012 12:52	Road Condition	Slippery Sections	Mar 06, 2012 09:51	Mar 06, 2012 12:52	Highway 29 Both Directions	Hudson's Hope Bridge	Junction with Highway 97 North in Chetwynd	None
130619	Mar 06, 2012 12:53	Road Condition	Slippery Sections	Mar 06, 2012 09:51		Highway 29 Both Directions	Hudson's Hope Bridge	Junction with Highway 97 North in Chetwynd	None
130629	Mar 06, 2012 12:53	Road Condition	Slippery Sections	Mar 06, 2012 12:53		Highway 97 Both Directions	Junction with Highway 29, in Chetwynd	Junction with Highway 39, south of MacKenzie	None
130629	Mar 07, 2012 04:48	Road Condition	Slippery Sections	Mar 06, 2012 12:53	Mar 07, 2012 04:48	Highway 97 Both Directions	Junction with Highway 29, in Chetwynd	Junction with Highway 39, south of MacKenzie	None
130629	Mar 07, 2012 04:48	Road Condition	Slippery Sections	Mar 06, 2012 12:53		Highway 97 Both Directions	Junction with Highway 29, in Chetwynd	Junction with Highway 39, south of MacKenzie	None
130630	Mar 06, 2012 12:54	Road Condition	Slippery Sections	Mar 06, 2012 12:54		Highway 29 Both Directions	Junction with Highway 97 North in Chetwynd	Junction with Highway 52, in Tumbler Ridge	None
130630	Mar 07, 2012 04:48	Road Condition	Slippery Sections	Mar 06, 2012 12:54	Mar 07, 2012 04:48	Highway 29 Both Directions	Junction with Highway 97 North in Chetwynd	Junction with Highway 52, in Tumbler Ridge	None
130630	Mar 07, 2012 04:48	Road Condition	Slippery Sections	Mar 06, 2012 12:54		Highway 29 Both Directions	Junction with Highway 97 North in Chetwynd	Junction with Highway 52, in Tumbler Ridge	None
130631	Mar 06, 2012 12:55	Road Condition	Slippery Sections	Mar 06, 2012 12:55		Highway 52E Both Directions	Junction with Highway 2, in Tupper	Tumbler Ridge	None
130631	Mar 07, 2012 04:47	Road Condition	Slippery Sections	Mar 06, 2012 12:55	Mar 07, 2012 04:47	Highway 52E Both Directions	Junction with Highway 2, in Tupper	Tumbler Ridge	None
130631	Mar 07, 2012 04:47	Road Condition	Slippery Sections	Mar 06, 2012 12:55		Highway 52E Both Directions	Junction with Highway 2, in Tupper	Tumbler Ridge	None
130632	Mar 06, 2012 14:29	Road Condition	Strong Cross Winds	Mar 06, 2012 14:29		Highway 97 Both Directions	Junction with Highway 52 in Arras	Junction with Highway 29, in Chetwynd	None
130632	Mar 07, 2012 04:47	Road Condition	Strong Cross Winds	Mar 06, 2012 14:29	Mar 07, 2012 04:47	Highway 97 Both Directions	Junction with Highway 52 in Arras	Junction with Highway 29, in Chetwynd	None
130632	Mar 07, 2012 04:47	Road Condition	Strong Cross Winds	Mar 06, 2012 14:29		Highway 97 Both Directions	Junction with Highway 52 in Arras	Junction with Highway 29, in Chetwynd	None
130633	Mar 06, 2012 14:30	Road Condition	Strong Cross Winds	Mar 06, 2012 14:30		Highway 52 Both Directions	Arras	Tumbler Ridge	None
130633	Mar 07, 2012 04:47	Road Condition	Strong Cross Winds	Mar 06, 2012 14:30	Mar 07, 2012 04:47	Highway 52 Both Directions	Arras	Tumbler Ridge	None
130633	Mar 07, 2012 04:47	Road Condition	Strong Cross Winds	Mar 06, 2012 14:30		Highway 52 Both Directions	Arras	Tumbler Ridge	None
130659	Mar 07, 2012 04:49	Road Condition	Compact Snow with Slippery Sections	Mar 07, 2012 04:49		Highway 97 Both Directions	Pine Pass Summit	Pine Pass Summit	None
130659	Mar 07, 2012 08:53	Road Condition	Compact Snow with Slippery Sections	Mar 07, 2012 04:49		Highway 97 Both Directions	Pine Pass Summit	Pine Pass Summit	None
130659	Mar 07, 2012 13:55	Road Condition	Compact Snow with Slippery Sections	Mar 07, 2012 04:49		Highway 97 Both Directions	Pine Pass Summit	Pine Pass Summit	None
130659	Mar 07, 2012 13:55	Road Condition	Slushy Sections	Mar 07, 2012 04:49		Highway 97 Both Directions	Pine Pass Summit	Pine Pass Summit	None
130659	Mar 08, 2012 09:12	Road Condition	Slushy Sections	Mar 07, 2012 04:49		Highway 97 Both Directions	Pine Pass Summit	Pine Pass Summit	None
130659	Mar 08, 2012 09:13	Road Condition	Slushy Sections	Mar 07, 2012 04:49		Highway 97 Both Directions	Pine Pass Summit	Junction with Highway 39, south of MacKenzie	None
130659	Mar 08, 2012 09:15	Road Condition	Slushy Sections	Mar 07, 2012 04:49		Highway 97 Both Directions	Pine Pass Summit	Junction with Highway 39, south of MacKenzie	None
130659	Mar 08, 2012 13:18	Road Condition	Slushy Sections	Mar 07, 2012 04:49		Highway 97 Both Directions	Pine Pass Summit	Junction with Highway 39, south of MacKenzie	None
130659	Mar 09, 2012 04:50	Road Condition	Slushy Sections	Mar 07, 2012 04:49		Highway 97 Both Directions	Pine Pass Summit	Junction with Highway 39, south of MacKenzie	None
130659	Mar 09, 2012 09:15	Road Condition	Slushy Sections	Mar 07, 2012 04:49		Highway 97 Both Directions	Pine Pass Summit	Junction with Highway 39, south of MacKenzie	None
130659	Mar 09, 2012 09:16	Road Condition	Slushy Sections	Mar 07, 2012 04:49		Highway 97 Both Directions	Pine Pass Summit	Junction with Highway 39, south of MacKenzie	None
130659	Mar 09, 2012 13:42	Road Condition	Slushy Sections	Mar 07, 2012 04:49		Highway 97 Both Directions	Pine Pass Summit	Junction with Highway 39, south of MacKenzie	None
130659	Mar 10, 2012 04:57	Road Condition	Slushy Sections	Mar 07, 2012 04:49	Mar 10, 2012 04:57	Highway 97 Both Directions	Junction with Highway 29, in Chetwynd	Junction with Highway 39, south of MacKenzie	None
130659	Mar 10, 2012 04:57	Road Condition	Slushy Sections	Mar 07, 2012 04:49		Highway 97 Both Directions	Junction with Highway 29, in Chetwynd	Junction with Highway 39, south of MacKenzie	None
130674	Mar 07, 2012 13:57	Road Condition	Strong Cross Winds	Mar 07, 2012 13:57		Highway 52 Both Directions	Arras	Tumbler Ridge	None
130674	Mar 08, 2012 09:15	Road Condition	Strong Cross Winds	Mar 07, 2012 13:57	Mar 08, 2012 09:15	Highway 52 Both Directions	Arras	Tumbler Ridge	None
130674	Mar 08, 2012 09:15	Road Condition	Strong Cross Winds	Mar 07, 2012 13:57		Highway 52 Both Directions	Arras	Tumbler Ridge	None
130702	Mar 08, 2012 09:16	Road Condition	Compact Snow with Slippery Sections	Mar 08, 2012 09:16		Highway 97 Both Directions	Junction with Highway 29, in Chetwynd	Junction with Highway 39, south of MacKenzie	None
130702	Mar 08, 2012 13:18	Road Condition	Compact Snow with Slippery Sections	Mar 08, 2012 09:16		Highway 97 Both Directions	Junction with Highway 29, in Chetwynd	Junction with Highway 39, south of MacKenzie	None
130702	Mar 09, 2012 04:51	Road Condition	Compact Snow with Slippery Sections	Mar 08, 2012 09:16		Highway 97 Both Directions	Junction with Highway 29, in Chetwynd	Junction with Highway 39, south of MacKenzie	None
130702	Mar 09, 2012 09:15	Road Condition	Compact Snow with Slippery Sections	Mar 08, 2012 09:16		Highway 97 Both Directions	Junction with Highway 29, in Chetwynd	Junction with Highway 39, south of MacKenzie	None
130702	Mar 09, 2012 09:21	Road Condition	Compact Snow	Mar 08, 2012 09:16		Highway 97 Both Directions	Junction with Highway 29, in Chetwynd	Junction with Highway 39, south of MacKenzie	None
130702	Mar 09, 2012 13:42	Road Condition	Compact Snow	Mar 08, 2012 09:16		Highway 97 Both Directions	Junction with Highway 29, in Chetwynd	Junction with Highway 39, south of MacKenzie	None
130702	Mar 09, 2012 13:43	Road Condition	Compact Snow with Slippery Sections	Mar 08, 2012 09:16		Highway 97 Both Directions	Junction with Highway 29, in Chetwynd	Junction with Highway 39, south of MacKenzie	None
130702	Mar 10, 2012 04:56	Road Condition	Compact Snow with Slippery Sections	Mar 08, 2012 09:16		Highway 97 Both Directions	Junction with Highway 29, in Chetwynd	Junction with Highway 39, south of MacKenzie	None
130702	Mar 10, 2012 04:56	Road Condition	Slippery Sections	Mar 08, 2012 09:16		Highway 97 Both Directions	Junction with Highway 29, in Chetwynd	Junction with Highway 39, south of MacKenzie	None
130702	Mar 10, 2012 15:00	Road Condition	Slippery Sections	Mar 08, 2012 09:16	Mar 10, 2012 15:00	Highway 97 Both Directions	Junction with Highway 29, in Chetwynd	Junction with Highway 39, south of MacKenzie	None
130702	Mar 10, 2012 15:00	Road Condition	Slippery Sections	Mar 08, 2012 09:16		Highway 97 Both Directions	Junction with Highway 29, in Chetwynd	Junction with Highway 39, south of MacKenzie	None
130736	Mar 09, 2012 05:04	Road Condition	Strong Cross Winds	Mar 09, 2012 05:04		Highway 52 Both Directions	Arras	Tumbler Ridge	None
130736	Mar 09, 2012 09:14	Road Condition	Strong Cross Winds	Mar 09, 2012 05:04		Highway 52 Both Directions	Arras	Tumbler Ridge	None
130736	Mar 09, 2012 09:14	Road Condition	Strong Cross Winds	Mar 09, 2012 05:04	Mar 09, 2012 09:14	Highway 52 Both Directions	Arras	Tumbler Ridge	None

130736	Mar 09, 2012 09:15	Road Condition	Strong Cross Winds	Mar 09, 2012 05:04		Highway 52 Both Directions	Arras	Tumbler Ridge	None
130737	Mar 09, 2012 05:06	Road Condition	Strong Cross Winds	Mar 09, 2012 05:06		Highway 97 Both Directions	Junction with Highway 52 in Arras	Junction with Highway 29, in Chetwynd	None
130737	Mar 09, 2012 09:12	Road Condition	Strong Cross Winds	Mar 09, 2012 05:06	Mar 09, 2012 09:12	Highway 97 Both Directions	Junction with Highway 52 in Arras	Junction with Highway 29, in Chetwynd	None
130737	Mar 09, 2012 09:12	Road Condition	Strong Cross Winds	Mar 09, 2012 05:06		Highway 97 Both Directions	Junction with Highway 52 in Arras	Junction with Highway 29, in Chetwynd	None
130751	Mar 09, 2012 07:47	Road Condition	Slippery Sections	Mar 09, 2012 07:47		Highway 52 Both Directions	Arras	Tumbler Ridge	None
130751	Mar 09, 2012 09:18	Road Condition	Slippery Sections	Mar 09, 2012 07:47		Highway 52 Both Directions	Arras	Tumbler Ridge	None
130751	Mar 09, 2012 13:44	Road Condition	Slippery Sections	Mar 09, 2012 07:47	Mar 09, 2012 13:44	Highway 52 Both Directions	Arras	Tumbler Ridge	None
130751	Mar 09, 2012 13:45	Road Condition	Slippery Sections	Mar 09, 2012 07:47		Highway 52 Both Directions	Arras	Tumbler Ridge	None
130757	Mar 09, 2012 09:18	Road Condition	Slippery Sections	Mar 09, 2012 09:18		Highway 52E Both Directions	Junction with Highway 2, in Tupper	Tumbler Ridge	None
130757	Mar 09, 2012 13:44	Road Condition	Slippery Sections	Mar 09, 2012 09:18	Mar 09, 2012 13:44	Highway 52E Both Directions	Junction with Highway 2, in Tupper	Tumbler Ridge	None
130757	Mar 09, 2012 13:45	Road Condition	Slippery Sections	Mar 09, 2012 09:18		Highway 52E Both Directions	Junction with Highway 2, in Tupper	Tumbler Ridge	None
130758	Mar 09, 2012 09:20	Road Condition	Slippery Sections	Mar 09, 2012 09:20		Highway 29 Both Directions	Hudson's Hope Bridge	Tumbler Ridge	None
130758	Mar 09, 2012 13:44	Road Condition	Slippery Sections	Mar 09, 2012 09:20	Mar 09, 2012 13:44	Highway 29 Both Directions	Hudson's Hope Bridge	Tumbler Ridge	None
130758	Mar 09, 2012 13:44	Road Condition	Slippery Sections	Mar 09, 2012 09:20		Highway 29 Both Directions	Hudson's Hope Bridge	Tumbler Ridge	None
130759	Mar 09, 2012 09:22	Road Condition	Slippery Sections	Mar 09, 2012 09:22		Highway 97 Both Directions	Junction with Highway 52 in Arras	Junction with Highway 39, south of MacKenzie	None
130759	Mar 09, 2012 13:43	Road Condition	Slippery Sections	Mar 09, 2012 09:22	Mar 09, 2012 13:43	Highway 97 Both Directions	Junction with Highway 52 in Arras	Junction with Highway 39, south of MacKenzie	None
130759	Mar 09, 2012 13:44	Road Condition	Slippery Sections	Mar 09, 2012 09:22		Highway 97 Both Directions	Junction with Highway 52 in Arras	Junction with Highway 39, south of MacKenzie	None
130867	Mar 11, 2012 06:40	Road Condition	Fog Patches	Mar 11, 2012 06:40		Highway 2 Both Directions	Junction with Highway 97 North, in Dawson Creek	British Columbia and Alberta Border	None
130867	Mar 12, 2012 04:32	Road Condition	Fog Patches	Mar 11, 2012 06:40	Mar 12, 2012 04:32	Highway 2 Both Directions	Junction with Highway 97 North, in Dawson Creek	British Columbia and Alberta Border	None
130867	Mar 12, 2012 04:32	Road Condition	Fog Patches	Mar 11, 2012 06:40		Highway 2 Both Directions	Junction with Highway 97 North, in Dawson Creek	British Columbia and Alberta Border	None
130868	Mar 11, 2012 06:41	Road Condition	Slippery Sections	Mar 11, 2012 06:41		Highway 97 Both Directions	Junction with Highway 29, in Chetwynd	Junction with Highway 39, south of MacKenzie	None
130868	Mar 12, 2012 04:33	Road Condition	Slippery Sections	Mar 11, 2012 06:41		Highway 97 Both Directions	Junction with Highway 29, in Chetwynd	Junction with Highway 39, south of MacKenzie	None
130868	Mar 12, 2012 04:33	Road Condition	Slippery Sections	Mar 11, 2012 06:41		Highway 97 Both Directions	Junction with Highway 29, in Chetwynd	Junction with Highway 39, south of MacKenzie	None
130868	Mar 12, 2012 08:45	Road Condition	Compact Snow with Slippery Sections	Mar 11, 2012 06:41		Highway 97 Both Directions	Junction with Highway 29, in Chetwynd	Junction with Highway 39, south of MacKenzie	None
130868	Mar 12, 2012 12:47	Road Condition	Compact Snow with Slippery Sections	Mar 11, 2012 06:41		Highway 97 Both Directions	Junction with Highway 29, in Chetwynd	Junction with Highway 39, south of MacKenzie	None
130868	Mar 12, 2012 12:47	Road Condition	Slippery Sections	Mar 11, 2012 06:41		Highway 97 Both Directions	Junction with Highway 29, in Chetwynd	Junction with Highway 39, south of MacKenzie	None
130868	Mar 13, 2012 04:38	Road Condition	Slippery Sections	Mar 11, 2012 06:41	Mar 13, 2012 04:38	Highway 97 Both Directions	Junction with Highway 29, in Chetwynd	Junction with Highway 39, south of MacKenzie	None
130868	Mar 13, 2012 04:38	Road Condition	Slippery Sections	Mar 11, 2012 06:41		Highway 97 Both Directions	Junction with Highway 29, in Chetwynd	Junction with Highway 39, south of MacKenzie	None
130869	Mar 11, 2012 06:41	Road Condition	Fog Patches	Mar 11, 2012 06:41		Highway 49 Both Directions	British Columbia and Alberta Border	Dawson Creek	None
130869	Mar 12, 2012 04:33	Road Condition	Fog Patches	Mar 11, 2012 06:41	Mar 12, 2012 04:33	Highway 49 Both Directions	British Columbia and Alberta Border	Dawson Creek	None
130869	Mar 12, 2012 04:33	Road Condition	Fog Patches	Mar 11, 2012 06:41		Highway 49 Both Directions	British Columbia and Alberta Border	Dawson Creek	None
130870	Mar 11, 2012 06:42	Road Condition	Fog Patches	Mar 11, 2012 06:42		Highway 97 Both Directions	Taylor	Junction with Highway 2, in Dawson Creek	None
130870	Mar 12, 2012 04:33	Road Condition	Fog Patches	Mar 11, 2012 06:42	Mar 12, 2012 04:33	Highway 97 Both Directions	Taylor	Junction with Highway 2, in Dawson Creek	None
130870	Mar 12, 2012 04:33	Road Condition	Fog Patches	Mar 11, 2012 06:42		Highway 97 Both Directions	Taylor	Junction with Highway 2, in Dawson Creek	None
130871	Mar 11, 2012 06:43	Road Condition	Fog Patches	Mar 11, 2012 06:43		Highway 52 Both Directions	Arras	Tumbler Ridge	None
130871	Mar 12, 2012 04:32	Road Condition	Fog Patches	Mar 11, 2012 06:43	Mar 12, 2012 04:32	Highway 52 Both Directions	Arras	Tumbler Ridge	None
130871	Mar 12, 2012 04:32	Road Condition	Fog Patches	Mar 11, 2012 06:43		Highway 52 Both Directions	Arras	Tumbler Ridge	None
131036	Mar 12, 2012 08:46	Road Condition	Slippery Sections	Mar 12, 2012 08:46		Highway 52E Both Directions	Junction with Highway 2, in Tupper	Tumbler Ridge	None
131036	Mar 12, 2012 12:45	Road Condition	Slippery Sections	Mar 12, 2012 08:46	Mar 12, 2012 12:45	Highway 52E Both Directions	Junction with Highway 2, in Tupper	Tumbler Ridge	None
131036	Mar 12, 2012 12:46	Road Condition	Slippery Sections	Mar 12, 2012 08:46		Highway 52E Both Directions	Junction with Highway 2, in Tupper	Tumbler Ridge	None
131117	Mar 12, 2012 15:56	Road Condition	Compact Snow with Slippery Sections	Mar 12, 2012 15:56		Highway 97 Both Directions	Junction with Highway 52 in Arras	Callahazoo Creek	None
131117	Mar 13, 2012 04:37	Road Condition	Compact Snow with Slippery Sections	Mar 12, 2012 15:56		Highway 97 Both Directions	Junction with Highway 52 in Arras	Callahazoo Creek	None
131117	Mar 13, 2012 04:37	Road Condition	Compact Snow with Slippery Sections	Mar 12, 2012 15:56		Highway 97 Both Directions	Junction with Highway 52 in Arras	Callahazoo Creek	None
131117	Mar 13, 2012 09:10	Road Condition	Compact Snow with Slippery Sections	Mar 12, 2012 15:56		Highway 97 Both Directions	Junction with Highway 52 in Arras	Junction with Highway 39, south of MacKenzie	None
131117	Mar 13, 2012 12:57	Road Condition	Compact Snow with Slippery Sections	Mar 12, 2012 15:56		Highway 97 Both Directions	Junction with Highway 52 in Arras	Junction with Highway 39, south of MacKenzie	None
131117	Mar 14, 2012 05:09	Road Condition	Compact Snow with Slippery Sections	Mar 12, 2012 15:56		Highway 97 Both Directions	Junction with Highway 52 in Arras	Junction with Highway 39, south of MacKenzie	None
131117	Mar 14, 2012 05:11	Road Condition	Slippery Sections	Mar 12, 2012 15:56		Highway 97 Both Directions	Junction with Highway 52 in Arras	Callahazoo Creek	None
131118	Mar 12, 2012 15:58	Road Condition	Compact Snow with Slippery Sections	Mar 12, 2012 15:58		Highway 29 Both Directions	Hudson's Hope Bridge	Junction with Highway 52, in Tumbler Ridge	None
131118	Mar 13, 2012 04:38	Road Condition	Compact Snow with Slippery Sections	Mar 12, 2012 15:58		Highway 29 Both Directions	Hudson's Hope Bridge	Junction with Highway 52, in Tumbler Ridge	None
131118	Mar 13, 2012 04:38	Road Condition	Compact Snow with Slippery Sections	Mar 12, 2012 15:58		Highway 29 Both Directions	Hudson's Hope Bridge	Junction with Highway 52, in Tumbler Ridge	None
131118	Mar 13, 2012 09:11	Road Condition	Compact Snow with Slippery Sections	Mar 12, 2012 15:58		Highway 29 Both Directions	Hudson's Hope Bridge	Junction with Highway 52, in Tumbler Ridge	None
131118	Mar 13, 2012 12:57	Road Condition	Compact Snow with Slippery Sections	Mar 12, 2012 15:58		Highway 29 Both Directions	Hudson's Hope Bridge	Junction with Highway 52, in Tumbler Ridge	None
131118	Mar 14, 2012 05:08	Road Condition	Compact Snow with Slippery Sections	Mar 12, 2012 15:58		Highway 29 Both Directions	Hudson's Hope Bridge	Junction with Highway 52, in Tumbler Ridge	None
131118	Mar 14, 2012 05:09	Road Condition	Slippery Sections	Mar 12, 2012 15:58		Highway 29 Both Directions	Hudson's Hope Bridge	Junction with Highway 52, in Tumbler Ridge	None
131119	Mar 12, 2012 15:59	Road Condition	Limited Visibility with Blowing Snow	Mar 12, 2012 15:59		Highway 97 Both Directions	Junction with Highway 52 in Arras	Callahazoo Creek	None
131119	Mar 13, 2012 04:39	Road Condition	Limited Visibility with Blowing Snow	Mar 12, 2012 15:59	Mar 13, 2012 04:39	Highway 97 Both Directions	Junction with Highway 52 in Arras	Callahazoo Creek	None
131119	Mar 13, 2012 04:39	Road Condition	Limited Visibility with Blowing Snow	Mar 12, 2012 15:59		Highway 97 Both Directions	Junction with Highway 52 in Arras	Callahazoo Creek	None

TRA-2012-00208
Page 862

TRA-2012-00208
Page 863

TRA-2012-00208
Page 864

TRA-2012-00208
Page 865

TRA-2012-00208
Page 866

TRA-2012-00208
Page 867

TRA-2012-00208
Page 868

Start: May, 1, 2010
 End: May, 31, 2010
 District: Peace
 Contract
 Area: South Peace CA
 Event
 Type: Road Condition

Id	Update Time	Type	Cause	Start	End	Road Name	Head Location	Tail Location	Traffic Pattern	Comment
98264	May 04, 2010 08:53	Road Condition	Slippery Sections	May 04, 2010 08:53	May 05, 2010 11:52	Highway 2 Both Directions	Junction with Highway 97 North, in Dawson Creek	British Columbia and Alberta Border	None	
98264	May 05, 2010 11:52	Road Condition	Slippery Sections	May 04, 2010 08:53		Highway 2 Both Directions	Junction with Highway 97 North, in Dawson Creek	British Columbia and Alberta Border	None	
98264	May 05, 2010 11:52	Road Condition	Slippery Sections	May 04, 2010 08:53		Highway 2 Both Directions	Junction with Highway 97 North, in Dawson Creek	British Columbia and Alberta Border	None	
98265	May 04, 2010 08:54	Road Condition	Slippery Sections	May 04, 2010 08:54		Highway 49 Both Directions	British Columbia and Alberta Border	Dawson Creek	None	
98265	May 05, 2010 11:52	Road Condition	Slippery Sections	May 04, 2010 08:54	May 05, 2010 11:52	Highway 49 Both Directions	British Columbia and Alberta Border	Dawson Creek	None	
98265	May 05, 2010 11:52	Road Condition	Slippery Sections	May 04, 2010 08:54		Highway 49 Both Directions	British Columbia and Alberta Border	Dawson Creek	None	
98266	May 04, 2010 08:55	Road Condition	Slippery Sections	May 04, 2010 08:55	May 05, 2010 11:52	Highway 52 Both Directions	Arras	Tumbler Ridge	None	
98266	May 05, 2010 11:52	Road Condition	Slippery Sections	May 04, 2010 08:55		Highway 52 Both Directions	Arras	Tumbler Ridge	None	
98266	May 05, 2010 11:52	Road Condition	Slippery Sections	May 04, 2010 08:55		Highway 52 Both Directions	Arras	Tumbler Ridge	None	
98267	May 04, 2010 08:56	Road Condition	Slippery Sections	May 04, 2010 08:56		Highway 52E Both Directions	Junction with Highway 2, in Tupper	Tumbler Ridge	None	
98267	May 05, 2010 11:52	Road Condition	Slippery Sections	May 04, 2010 08:56	May 05, 2010 11:52	Highway 52E Both Directions	Junction with Highway 2, in Tupper	Tumbler Ridge	None	
98267	May 05, 2010 11:52	Road Condition	Slippery Sections	May 04, 2010 08:56		Highway 52E Both Directions	Junction with Highway 2, in Tupper	Tumbler Ridge	None	
98268	May 04, 2010 08:58	Road Condition	Slippery Sections	May 04, 2010 08:58	May 05, 2010 11:51	Highway 97 Both Directions	Taylor	Junction with Highway 52 in Arras	None	
98268	May 04, 2010 09:03	Road Condition	Slushy with Slippery Sections	May 04, 2010 08:58		Highway 97 Both Directions	Taylor	Junction with Highway 39, south of MacKenzie	None	
98268	May 05, 2010 11:51	Road Condition	Slushy with Slippery Sections	May 04, 2010 08:58		Highway 97 Both Directions	Taylor	Junction with Highway 39, south of MacKenzie	None	
98268	May 05, 2010 11:52	Road Condition	Slushy with Slippery Sections	May 04, 2010 08:58		Highway 97 Both Directions	Taylor	Junction with Highway 39, south of MacKenzie	None	
98269	May 04, 2010 09:06	Road Condition	Slushy with Slippery Sections	May 04, 2010 09:06	May 05, 2010 11:51	Highway 29 Both Directions	Hudson's Hope Bridge	Tumbler Ridge	None	
98269	May 05, 2010 11:51	Road Condition	Slushy with Slippery Sections	May 04, 2010 09:06		Highway 29 Both Directions	Hudson's Hope Bridge	Tumbler Ridge	None	
98269	May 05, 2010 11:53	Road Condition	Slushy with Slippery Sections	May 04, 2010 09:06		Highway 29 Both Directions	Hudson's Hope Bridge	Tumbler Ridge	None	
98356	May 21, 2010 15:37	Road Condition	Heavy Slush	May 21, 2010 15:37		Highway 97 Both Directions	Junction with Highway 29, in Chetwynd	Junction with Highway 39, south of MacKenzie	None	As noted on DriveBC the Peace District has a snowfall weather advisory in affect for the weekend of May 21st, to May 24th, 2010. Please plan your trip and prepare for winter driving conditions.
98356	May 21, 2010 15:40	Road Condition	Winter Driving Conditions	May 21, 2010 15:37		Highway 97 Both Directions	Junction with Highway 29, in Chetwynd	Junction with Highway 39, south of MacKenzie	None	As noted on DriveBC the Peace District has a snowfall weather advisory in affect for the weekend of May 21st, to May 24th, 2010. Please plan your trip and prepare for winter driving conditions.
98356	May 21, 2010 15:41	Road Condition	Winter Driving Conditions	May 21, 2010 15:37		Highway 97 Both Directions	Junction with Highway 29, in Chetwynd	Junction with Highway 39, south of MacKenzie	None	As noted on DriveBC the Peace District has a snowfall weather advisory in affect for the weekend of May 21st, to May 24th, 2010. Please plan your trip and prepare for winter driving conditions.
98356	May 21, 2010 16:20	Road Condition	Winter Driving Conditions	May 21, 2010 15:37	May 21, 2010 16:20	Highway 97 Both Directions	Junction with Highway 29, in Chetwynd	Junction with Highway 39, south of MacKenzie	None	As noted on DriveBC the Peace District has a snowfall weather advisory in affect for the weekend of May 21st, to May 24th, 2010. Please plan your trip and prepare for winter driving conditions.

98356	May 21, 2010 16:20	Road Condition	Winter Driving Conditions	May 21, 2010 15:37		Highway 97 Both Directions	Junction with Highway 29, in Chetwynd	Junction with Highway 39, south of MacKenzie	None	As noted on DriveBC the Peace District has a snowfall weather advisory in affect for the weekend of May 21st, to May 24th, 2010. Please plan your trip and prepare for winter driving conditions.
98358	May 21, 2010 16:20	Road Condition	Winter Driving Conditions	May 21, 2010 16:20		Highway 97 Both Directions	Junction with Highway 29, in Chetwynd	Junction with Highway 39, south of MacKenzie	None	As noted on DriveBC the Peace District has a snowfall weather advisory in affect for the weekend of May 21st, to May 24th, 2010. Please plan your trip and prepare for winter driving conditions. From the junction with Highway 39, south of MacKenzie to Junction with Highway 29, in Chetwynd. Updated Fri May 21 at 3:40 pm. (ID# 98356)
98358	May 22, 2010 05:50	Road Condition	Winter Driving Conditions	May 21, 2010 16:20		Highway 97 Both Directions	Junction with Highway 29, in Chetwynd	Junction with Highway 39, south of MacKenzie	None	As noted on DriveBC the Peace District has a snowfall weather advisory in affect for the weekend of May 21st, to May 24th, 2010. Please plan your trip and prepare for winter driving conditions. From the junction with Highway 39, south of MacKenzie to Junction with Highway 29, in Chetwynd. Updated Fri May 21 at 3:40 pm. (ID# 98356)
98358	May 22, 2010 10:01	Road Condition	Winter Driving Conditions	May 21, 2010 16:20	May 22, 2010 10:01	Highway 97 Both Directions	Junction with Highway 29, in Chetwynd	Junction with Highway 39, south of MacKenzie	None	As noted on DriveBC the Peace District has a snowfall weather advisory in affect for the weekend of May 21st, to May 24th, 2010. Please plan your trip and prepare for winter driving conditions. From the junction with Highway 39, south of MacKenzie to Junction with Highway 29, in Chetwynd. Updated Fri May 21 at 3:40 pm. (ID# 98356)
98358	May 22, 2010 10:01	Road Condition	Winter Driving Conditions	May 21, 2010 16:20		Highway 97 Both Directions	Junction with Highway 29, in Chetwynd	Junction with Highway 39, south of MacKenzie	None	As noted on DriveBC the Peace District has a snowfall weather advisory in affect for the weekend of May 21st, to May 24th, 2010. Please plan your trip and prepare for winter driving conditions. From the junction with Highway 39, south of MacKenzie to Junction with Highway 29, in Chetwynd. Updated Fri May 21 at 3:40 pm. (ID# 98356)
98362	May 21, 2010 19:04	Road Condition	Slushy Sections	May 21, 2010 19:04		Highway 97 Both Directions	Taylor	Junction with Highway 29, in Chetwynd	None	
98362	May 22, 2010 05:53	Road Condition	Slushy Sections	May 21, 2010 19:04		Highway 97 Both Directions	Taylor	Junction with Highway 29, in Chetwynd	None	
98362	May 22, 2010 10:00	Road Condition	Slushy Sections	May 21, 2010 19:04		Highway 97 Both Directions	Taylor	Junction with Highway 29, in Chetwynd	None	
98362	May 22, 2010 15:04	Road Condition	Slushy Sections	May 21, 2010 19:04		Highway 97 Both Directions	Taylor	Junction with Highway 29, in Chetwynd	None	
98362	May 23, 2010 08:30	Road Condition	Slushy Sections	May 21, 2010 19:04	May 23, 2010 08:30	Highway 97 Both Directions	Taylor	Junction with Highway 29, in Chetwynd	None	
98363	May 21, 2010 19:13	Road Condition	Slushy Sections	May 21, 2010 19:13		Highway 2 Both Directions	Junction with Highway 97 North, in Dawson Creek	British Columbia and Alberta Border	None	
98363	May 22, 2010 05:53	Road Condition	Slushy Sections	May 21, 2010 19:13		Highway 2 Both Directions	Junction with Highway 97 North, in Dawson Creek	British Columbia and Alberta Border	None	
98363	May 22, 2010 10:00	Road Condition	Slushy Sections	May 21, 2010 19:13		Highway 2 Both Directions	Junction with Highway 97 North, in Dawson Creek	British Columbia and Alberta Border	None	
98363	May 22, 2010 15:03	Road Condition	Slushy Sections	May 21, 2010 19:13		Highway 2 Both Directions	Junction with Highway 97 North, in Dawson Creek	British Columbia and Alberta Border	None	
98363	May 23, 2010 08:30	Road Condition	Slushy Sections	May 21, 2010 19:13	May 23, 2010 08:30	Highway 2 Both Directions	Junction with Highway 97 North, in Dawson Creek	British Columbia and Alberta Border	None	
98364	May 21, 2010 19:17	Road Condition	Slushy Sections	May 21, 2010 19:17		Highway 49 Both Directions	British Columbia and Alberta Border	Dawson Creek	None	
98364	May 22, 2010 05:52	Road Condition	Slushy Sections	May 21, 2010 19:17		Highway 49 Both Directions	British Columbia and Alberta Border	Dawson Creek	None	
98364	May 22, 2010 10:00	Road Condition	Slushy Sections	May 21, 2010 19:17		Highway 49 Both Directions	British Columbia and Alberta Border	Dawson Creek	None	
98364	May 22, 2010 15:03	Road Condition	Slushy Sections	May 21, 2010 19:17		Highway 49 Both Directions	British Columbia and Alberta Border	Dawson Creek	None	
98364	May 23, 2010 08:30	Road Condition	Slushy Sections	May 21, 2010 19:17	May 23, 2010 08:30	Highway 49 Both Directions	British Columbia and Alberta Border	Dawson Creek	None	
98365	May 21, 2010 19:32	Road Condition	Slushy Sections	May 21, 2010 19:32		Highway 29 Both Directions	Hudson's Hope Bridge	Tumbler Ridge	None	
98365	May 22, 2010 05:51	Road Condition	Slushy Sections	May 21, 2010 19:32		Highway 29 Both Directions	Hudson's Hope Bridge	Tumbler Ridge	None	
98365	May 22, 2010 09:59	Road Condition	Slushy Sections	May 21, 2010 19:32	May 22, 2010 09:59	Highway 29 Both Directions	Hudson's Hope Bridge	Tumbler Ridge	None	
98365	May 22, 2010 09:59	Road Condition	Slushy Sections	May 21, 2010 19:32		Highway 29 Both Directions	Hudson's Hope Bridge	Tumbler Ridge	None	

98366	May 21, 2010 19:34	Road Condition	Slushy Sections	May 21, 2010 19:34		Highway 52 Both Directions	Arras	Tumbler Ridge	None
98366	May 22, 2010 05:51	Road Condition	Slushy Sections	May 21, 2010 19:34		Highway 52 Both Directions	Arras	Tumbler Ridge	None
98366	May 22, 2010 10:01	Road Condition	Slushy Sections	May 21, 2010 19:34		Highway 52 Both Directions	Arras	Tumbler Ridge	None
98366	May 22, 2010 15:03	Road Condition	Slushy Sections	May 21, 2010 19:34		Highway 52 Both Directions	Arras	Tumbler Ridge	None
98366	May 23, 2010 08:30	Road Condition	Slushy Sections	May 21, 2010 19:34	May 23, 2010 08:30	Highway 52 Both Directions	Arras	Tumbler Ridge	None
98367	May 21, 2010 19:37	Road Condition	Slushy with Slippery Sections	May 21, 2010 19:37		Highway 52E Both Directions	Junction with Highway 2, in Tupper	Tumbler Ridge	None
98367	May 22, 2010 05:51	Road Condition	Slushy with Slippery Sections	May 21, 2010 19:37		Highway 52E Both Directions	Junction with Highway 2, in Tupper	Tumbler Ridge	None
98367	May 22, 2010 10:00	Road Condition	Slushy with Slippery Sections	May 21, 2010 19:37		Highway 52E Both Directions	Junction with Highway 2, in Tupper	Tumbler Ridge	None
98367	May 22, 2010 15:04	Road Condition	Slushy with Slippery Sections	May 21, 2010 19:37		Highway 52E Both Directions	Junction with Highway 2, in Tupper	Tumbler Ridge	None
98367	May 23, 2010 08:30	Road Condition	Slushy with Slippery Sections	May 21, 2010 19:37	May 23, 2010 08:30	Highway 52E Both Directions	Junction with Highway 2, in Tupper	Tumbler Ridge	None
98374	May 22, 2010 10:02	Road Condition	Slushy with Slippery Sections	May 22, 2010 10:02		Highway 29 Both Directions	Hudson's Hope Bridge	Junction with Highway 97 North in Chetwynd	None
98374	May 22, 2010 15:03	Road Condition	Slushy with Slippery Sections	May 22, 2010 10:02		Highway 29 Both Directions	Hudson's Hope Bridge	Junction with Highway 97 North in Chetwynd	None
98374	May 23, 2010 08:30	Road Condition	Slushy with Slippery Sections	May 22, 2010 10:02	May 23, 2010 08:30	Highway 29 Both Directions	Hudson's Hope Bridge	Junction with Highway 97 North in Chetwynd	None
98375	May 22, 2010 10:03	Road Condition	Slushy Sections	May 22, 2010 10:03		Highway 29 Both Directions	Junction with Highway 97 North in Chetwynd	Junction with Highway 52, in Tumbler Ridge	None
98375	May 22, 2010 15:03	Road Condition	Slushy Sections	May 22, 2010 10:03		Highway 29 Both Directions	Junction with Highway 97 North in Chetwynd	Junction with Highway 52, in Tumbler Ridge	None
98375	May 23, 2010 08:30	Road Condition	Slushy Sections	May 22, 2010 10:03	May 23, 2010 08:30	Highway 29 Both Directions	Junction with Highway 97 North in Chetwynd	Junction with Highway 52, in Tumbler Ridge	None

Start: May. 1, 2011
 End: May. 31, 2011
 District: Peace
 Contract
 Area: South Peace CA
 Event
 Type: Road Condition

Id	Update Time	Type	Cause	Start	End	Road Name	Head Location	Tail Location	Traffic	
									Pattern	Comment
115777	May 17, 2011 14:48	Road Condition	Fog Patches	May 17, 2011 14:48		Highway 29 Both Directions	Junction with Highway 97 North in Chetwynd	Junction with Highway 52, in Tumbler Ridge	None	
115777	May 18, 2011 10:35	Road Condition	Fog Patches	May 17, 2011 14:48	May 18, 2011 10:35	Highway 29 Both Directions	Junction with Highway 97 North in Chetwynd	Junction with Highway 52, in Tumbler Ridge	None	
115777	May 18, 2011 10:35	Road Condition	Fog Patches	May 17, 2011 14:48		Highway 29 Both Directions	Junction with Highway 97 North in Chetwynd	Junction with Highway 52, in Tumbler Ridge	None	
115778	May 17, 2011 14:48	Road Condition	Fog Patches	May 17, 2011 14:48		Highway 52 Both Directions	Arras	Tumbler Ridge	None	
115778	May 18, 2011 10:35	Road Condition	Fog Patches	May 17, 2011 14:48	May 18, 2011 10:35	Highway 52 Both Directions	Arras	Tumbler Ridge	None	
115778	May 18, 2011 10:35	Road Condition	Fog Patches	May 17, 2011 14:48		Highway 52 Both Directions	Arras	Tumbler Ridge	None	
115779	May 17, 2011 14:50	Road Condition	Fog Patches	May 17, 2011 14:50		Highway 52E Both Directions	Junction with Highway 2, in Tupper	Tumbler Ridge	None	
115779	May 18, 2011 10:34	Road Condition	Fog Patches	May 17, 2011 14:50	May 18, 2011 10:34	Highway 52E Both Directions	Junction with Highway 2, in Tupper	Tumbler Ridge	None	
115779	May 18, 2011 10:36	Road Condition	Fog Patches	May 17, 2011 14:50		Highway 52E Both Directions	Junction with Highway 2, in Tupper	Tumbler Ridge	None	
115794	May 18, 2011 10:41	Road Condition	Slushy Sections	May 18, 2011 10:41		Highway 97 Both Directions	Pine Pass Summit	Junction with Highway 39, south of MacKenzie	None	
115794	May 18, 2011 10:42	Road Condition	Slushy Sections	May 18, 2011 10:41		Highway 97 Both Directions	Pine Pass Summit	Junction with Highway 39, south of MacKenzie	None	
115794	May 18, 2011 10:43	Road Condition	Slushy Sections	May 18, 2011 10:41		Highway 97 Both Directions	Pine Pass Summit	Junction with Highway 39, south of MacKenzie	None	
115794	May 18, 2011 14:37	Road Condition	Slushy Sections	May 18, 2011 10:41	May 18, 2011 14:37	Highway 97 Both Directions	Pine Pass Summit	Junction with Highway 39, south of MacKenzie	None	
115794	May 18, 2011 14:38	Road Condition	Slushy Sections	May 18, 2011 10:41		Highway 97 Both Directions	Pine Pass Summit	Junction with Highway 39, south of MacKenzie	None	
115801	May 20, 2011 06:59	Road Condition	Fog Patches	May 20, 2011 06:59		Highway 2 Both Directions	Junction with Highway 97 North, in Dawson Creek	British Columbia and Alberta Border	None	
115801	May 20, 2011 07:06	Road Condition	Fog Patches	May 20, 2011 06:59		Highway 2 Both Directions	Junction with Highway 97 North, in Dawson Creek	British Columbia and Alberta Border	None	
115801	May 20, 2011 14:44	Road Condition	Fog Patches	May 20, 2011 06:59	May 20, 2011 14:44	Highway 2 Both Directions	Junction with Highway 97 North, in Dawson Creek	British Columbia and Alberta Border	None	
115801	May 20, 2011 14:45	Road Condition	Fog Patches	May 20, 2011 06:59		Highway 2 Both Directions	Junction with Highway 97 North, in Dawson Creek	British Columbia and Alberta Border	None	
115802	May 20, 2011 07:01	Road Condition	Fog Patches	May 20, 2011 07:01		Highway 97 Both Directions	Junction with Highway 2, in Dawson Creek	Junction with Highway 39, south of MacKenzie	None	
115802	May 20, 2011 07:06	Road Condition	Fog Patches	May 20, 2011 07:01		Highway 97 Both Directions	Junction with Highway 2, in Dawson Creek	Junction with Highway 39, south of MacKenzie	None	
115802	May 20, 2011 14:44	Road Condition	Fog Patches	May 20, 2011 07:01	May 20, 2011 14:44	Highway 97 Both Directions	Junction with Highway 2, in Dawson Creek	Junction with Highway 39, south of MacKenzie	None	
115802	May 20, 2011 14:44	Road Condition	Fog Patches	May 20, 2011 07:01		Highway 97 Both Directions	Junction with Highway 2, in Dawson Creek	Junction with Highway 39, south of MacKenzie	None	
115803	May 20, 2011 07:03	Road Condition	Fog Patches	May 20, 2011 07:03		Highway 29 Both Directions	Hudson's Hope Bridge	Junction with Highway 97 North in Chetwynd	None	
115803	May 20, 2011 14:45	Road Condition	Fog Patches	May 20, 2011 07:03	May 20, 2011 14:45	Highway 29 Both Directions	Hudson's Hope Bridge	Junction with Highway 97 North in Chetwynd	None	
115803	May 20, 2011 14:45	Road Condition	Fog Patches	May 20, 2011 07:03		Highway 29 Both Directions	Hudson's Hope Bridge	Junction with Highway 97 North in Chetwynd	None	
115804	May 20, 2011 07:04	Road Condition	Fog Patches	May 20, 2011 07:04		Highway 52E Both Directions	Junction with Highway 2, in Tupper	Tumbler Ridge	None	
115804	May 20, 2011 14:45	Road Condition	Fog Patches	May 20, 2011 07:04	May 20, 2011 14:45	Highway 52E Both Directions	Junction with Highway 2, in Tupper	Tumbler Ridge	None	
115804	May 20, 2011 14:45	Road Condition	Fog Patches	May 20, 2011 07:04		Highway 52E Both Directions	Junction with Highway 2, in Tupper	Tumbler Ridge	None	
115805	May 20, 2011 07:05	Road Condition	Fog Patches	May 20, 2011 07:05		Highway 52 Both Directions	Arras	Tumbler Ridge	None	
115805	May 20, 2011 14:45	Road Condition	Fog Patches	May 20, 2011 07:05	May 20, 2011 14:45	Highway 52 Both Directions	Arras	Tumbler Ridge	None	
115805	May 20, 2011 14:45	Road Condition	Fog Patches	May 20, 2011 07:05		Highway 52 Both Directions	Arras	Tumbler Ridge	None	

Start: May. 1, 2012
End: May. 25, 2011
District: Peace
Contract:
Area: South Peace CA
Event:
Type: Road Condition

Id	Update Time	Type	Cause	Start	End	Road Name	Head Location	Tail Location	Traffic Pattern	Comment
133630	May 01, 2012 08:13	Road Condition	Fog Patches	May 01, 2012 08:13	May 01, 2012 08:35	Highway 29 Both Directions	Hudson's Hope Bridge	Tumbler Ridge	None	
133630	May 01, 2012 08:35	Road Condition	Fog Patches	May 01, 2012 08:13		Highway 29 Both Directions	Hudson's Hope Bridge	Tumbler Ridge	None	
133630	May 01, 2012 08:35	Road Condition	Fog Patches	May 01, 2012 08:13		Highway 29 Both Directions	Hudson's Hope Bridge	Tumbler Ridge	None	
133631	May 01, 2012 08:15	Road Condition	Fog Patches	May 01, 2012 08:15		Highway 97 Both Directions	Junction with Highway 52 in Arras	Callahazon Creek	None	
133631	May 01, 2012 14:51	Road Condition	Fog Patches	May 01, 2012 08:15	May 01, 2012 14:51	Highway 97 Both Directions	Junction with Highway 52 in Arras	Callahazon Creek	None	
133631	May 01, 2012 14:51	Road Condition	Fog Patches	May 01, 2012 08:15		Highway 97 Both Directions	Junction with Highway 52 in Arras	Callahazon Creek	None	
133719	May 09, 2012 14:43	Road Condition	Strong Cross Winds	May 09, 2012 14:43		Highway 2 Both Directions	Junction with Highway 97 North, in Dawson Creek	British Columbia and Alberta Border	None	
133719	May 10, 2012 07:45	Road Condition	Strong Cross Winds	May 09, 2012 14:43		Highway 2 Both Directions	Junction with Highway 97 North, in Dawson Creek	British Columbia and Alberta Border	None	
133719	May 10, 2012 07:46	Road Condition	Strong Cross Winds	May 09, 2012 14:43	May 10, 2012 07:45	Highway 2 Both Directions	Junction with Highway 97 North, in Dawson Creek	British Columbia and Alberta Border	None	
133720	May 09, 2012 14:45	Road Condition	Strong Cross Winds	May 09, 2012 14:45		Highway 97 Both Directions	Taylor	Callahazon Creek	None	
133720	May 10, 2012 07:46	Road Condition	Strong Cross Winds	May 09, 2012 14:45		Highway 97 Both Directions	Taylor	Callahazon Creek	None	
133720	May 10, 2012 07:46	Road Condition	Strong Cross Winds	May 09, 2012 14:45		Highway 97 Both Directions	Taylor	Callahazon Creek	None	
133721	May 09, 2012 14:46	Road Condition	Strong Cross Winds	May 09, 2012 14:46	May 10, 2012 07:46	Highway 29 Both Directions	Hudson's Hope Bridge	Tumbler Ridge	None	
133721	May 10, 2012 07:46	Road Condition	Strong Cross Winds	May 09, 2012 14:46		Highway 29 Both Directions	Hudson's Hope Bridge	Tumbler Ridge	None	
133721	May 10, 2012 07:46	Road Condition	Strong Cross Winds	May 09, 2012 14:46		Highway 29 Both Directions	Hudson's Hope Bridge	Tumbler Ridge	None	
133722	May 09, 2012 14:47	Road Condition	Strong Cross Winds	May 09, 2012 14:47		Highway 52E Both Directions	Junction with Highway 2, in Tupper	Tumbler Ridge	None	
133722	May 10, 2012 07:46	Road Condition	Strong Cross Winds	May 09, 2012 14:47	May 10, 2012 07:46	Highway 52E Both Directions	Junction with Highway 2, in Tupper	Tumbler Ridge	None	
133722	May 10, 2012 07:46	Road Condition	Strong Cross Winds	May 09, 2012 14:47		Highway 52E Both Directions	Junction with Highway 2, in Tupper	Tumbler Ridge	None	
133723	May 09, 2012 14:48	Road Condition	Strong Cross Winds	May 09, 2012 14:48		Highway 52 Both Directions	Arras	Tumbler Ridge	None	
133723	May 10, 2012 07:43	Road Condition	Strong Cross Winds	May 09, 2012 14:48		Highway 52 Both Directions	Arras	Tumbler Ridge	None	
133723	May 10, 2012 07:45	Road Condition	Strong Cross Winds	May 09, 2012 14:48	May 10, 2012 07:43	Highway 52 Both Directions	Arras	Tumbler Ridge	None	
133724	May 09, 2012 14:56	Road Condition	Strong Cross Winds	May 09, 2012 14:56		Highway 49 Both Directions	British Columbia and Alberta Border	Dawson Creek	None	
133724	May 10, 2012 07:43	Road Condition	Strong Cross Winds	May 09, 2012 14:56		Highway 49 Both Directions	British Columbia and Alberta Border	Dawson Creek	None	
133724	May 10, 2012 07:43	Road Condition	Strong Cross Winds	May 09, 2012 14:56		Highway 49 Both Directions	British Columbia and Alberta Border	Dawson Creek	None	
133788	May 18, 2012 03:20	Road Condition	Slushy with Slippery Sections	May 18, 2012 03:20	May 18, 2012 06:46	Highway 29 Both Directions	Hudson's Hope Bridge	Junction with Highway 97 North in Chetwynd	None	
133788	May 18, 2012 06:46	Road Condition	Slushy with Slippery Sections	May 18, 2012 03:20		Highway 29 Both Directions	Hudson's Hope Bridge	Junction with Highway 97 North in Chetwynd	None	
133788	May 18, 2012 06:47	Road Condition	Slushy with Slippery Sections	May 18, 2012 03:20		Highway 29 Both Directions	Hudson's Hope Bridge	Junction with Highway 97 North in Chetwynd	None	
133789	May 18, 2012 03:22	Road Condition	Slushy with Slippery Sections	May 18, 2012 03:22		Highway 29 Both Directions	Junction with Highway 97 North in Chetwynd	Tumbler Ridge	None	
133789	May 18, 2012 06:46	Road Condition	Slushy with Slippery Sections	May 18, 2012 03:22	May 22, 2012 08:29	Highway 29 Both Directions	Hudson's Hope Bridge	Tumbler Ridge	None	
133789	May 22, 2012 08:29	Road Condition	Slushy with Slippery Sections	May 18, 2012 03:22		Highway 29 Both Directions	Hudson's Hope Bridge	Tumbler Ridge	None	
133789	May 22, 2012 08:29	Road Condition	Slushy with Slippery Sections	May 18, 2012 03:22		Highway 29 Both Directions	Hudson's Hope Bridge	Tumbler Ridge	None	
133790	May 18, 2012 06:34	Road Condition	Slushy Sections	May 18, 2012 06:34		Highway 97 Both Directions	Taylor	Junction with Highway 2, in Dawson Creek	None	
133790	May 18, 2012 07:09	Road Condition	Slushy with Slippery Sections	May 18, 2012 06:34	May 22, 2012 08:27	Highway 97 Both Directions	Taylor	Junction with Highway 2, in Dawson Creek	None	
133790	May 22, 2012 08:27	Road Condition	Slushy with Slippery Sections	May 18, 2012 06:34		Highway 97 Both Directions	Taylor	Junction with Highway 2, in Dawson Creek	None	
133790	May 22, 2012 08:27	Road Condition	Slushy with Slippery Sections	May 18, 2012 06:34		Highway 97 Both Directions	Taylor	Junction with Highway 2, in Dawson Creek	None	
133791	May 18, 2012 06:37	Road Condition	Slushy with Slippery Sections	May 18, 2012 06:37		Highway 52 Both Directions	Arras	Tumbler Ridge	None	
133791	May 22, 2012 08:29	Road Condition	Slushy with Slippery Sections	May 18, 2012 06:37	May 22, 2012 08:29	Highway 52 Both Directions	Arras	Tumbler Ridge	None	
133791	May 22, 2012 08:29	Road Condition	Slushy with Slippery Sections	May 18, 2012 06:37		Highway 52 Both Directions	Arras	Tumbler Ridge	None	
133792	May 18, 2012 06:38	Road Condition	Slushy Sections	May 18, 2012 06:38		Highway 2 Both Directions	Junction with Highway 97 North, in Dawson Creek	British Columbia and Alberta Border	None	
133792	May 18, 2012 07:06	Road Condition	Slushy with Slippery Sections	May 18, 2012 06:38		Highway 2 Both Directions	Junction with Highway 97 North, in Dawson Creek	British Columbia and Alberta Border	None	
133792	May 22, 2012 08:29	Road Condition	Slushy with Slippery Sections	May 18, 2012 06:38	May 22, 2012 08:29	Highway 2 Both Directions	Junction with Highway 97 North, in Dawson Creek	British Columbia and Alberta Border	None	
133792	May 22, 2012 08:29	Road Condition	Slushy with Slippery Sections	May 18, 2012 06:38		Highway 2 Both Directions	Junction with Highway 97 North, in Dawson Creek	British Columbia and Alberta Border	None	
133793	May 18, 2012 06:42	Road Condition	Slushy Sections	May 18, 2012 06:42		Highway 49 Both Directions	British Columbia and Alberta Border	Dawson Creek	None	
133793	May 18, 2012 07:08	Road Condition	Slushy with Slippery Sections	May 18, 2012 06:42		Highway 49 Both Directions	British Columbia and Alberta Border	Dawson Creek	None	
133793	May 22, 2012 08:28	Road Condition	Slushy with Slippery Sections	May 18, 2012 06:42	May 22, 2012 08:28	Highway 49 Both Directions	British Columbia and Alberta Border	Dawson Creek	None	
133793	May 22, 2012 08:28	Road Condition	Slushy with Slippery Sections	May 18, 2012 06:42		Highway 49 Both Directions	British Columbia and Alberta Border	Dawson Creek	None	
133794	May 18, 2012 06:43	Road Condition	Slushy Sections	May 18, 2012 06:43		Highway 52E Both Directions	Junction with Highway 2, in Tupper	Tumbler Ridge	None	
133794	May 18, 2012 07:08	Road Condition	Snowing with Slippery Sections	May 18, 2012 06:43		Highway 52E Both Directions	Junction with Highway 2, in Tupper	Tumbler Ridge	None	
133794	May 22, 2012 08:28	Road Condition	Snowing with Slippery Sections	May 18, 2012 06:43	May 22, 2012 08:28	Highway 52E Both Directions	Junction with Highway 2, in Tupper	Tumbler Ridge	None	

133794	May 22, 2012 08:28	Road Condition	Snowing with Slippery Sections	May 18, 2012 06:43		Highway 52E Both Directions	Junction with Highway 2, in Tupper	Tumbler Ridge	None
133843	May 23, 2012 06:19	Road Condition	Fog Patches	May 23, 2012 06:19		Highway 2 Both Directions	Junction with Highway 97 North, in Dawson Creek	British Columbia and Alberta Border	None
133843	May 24, 2012 07:30	Road Condition	Fog Patches	May 23, 2012 06:19		Highway 2 Both Directions	Junction with Highway 97 North, in Dawson Creek	British Columbia and Alberta Border	None
133843	May 25, 2012 07:30	Road Condition	Fog Patches	May 23, 2012 06:19	May 25, 2012 07:30	Highway 2 Both Directions	Junction with Highway 97 North, in Dawson Creek	British Columbia and Alberta Border	None
133843	May 25, 2012 07:31	Road Condition	Fog Patches	May 23, 2012 06:19		Highway 2 Both Directions	Junction with Highway 97 North, in Dawson Creek	British Columbia and Alberta Border	None
133853	May 25, 2012 07:32	Road Condition	Limited Visibility with Fog	May 25, 2012 07:32		Highway 97 Both Directions	Junction with Highway 29, in Chetwynd	Junction with Highway 39, south of MacKenzie	None
133853	May 25, 2012 07:40	Road Condition	Limited Visibility with Fog	May 25, 2012 07:32	May 25, 2012 07:40	Highway 97 Both Directions	Junction with Highway 29, in Chetwynd	Junction with Highway 39, south of MacKenzie	None
133853	May 25, 2012 07:40	Road Condition	Limited Visibility with Fog	May 25, 2012 07:32		Highway 97 Both Directions	Junction with Highway 29, in Chetwynd	Junction with Highway 39, south of MacKenzie	None
133856	May 25, 2012 07:41	Road Condition	Limited Visibility with Fog	May 25, 2012 07:41		Highway 29 Both Directions	Junction with Highway 97 North in Chetwynd	Tumbler Ridge	None
133856	May 25, 2012 14:40	Road Condition	Limited Visibility with Fog	May 25, 2012 07:41	May 25, 2012 14:40	Highway 29 Both Directions	Junction with Highway 97 North in Chetwynd	Tumbler Ridge	None
133856	May 25, 2012 14:41	Road Condition	Limited Visibility with Fog	May 25, 2012 07:41		Highway 29 Both Directions	Junction with Highway 97 North in Chetwynd	Tumbler Ridge	None
133857	May 25, 2012 07:42	Road Condition	Limited Visibility with Fog	May 25, 2012 07:42		Highway 52 Both Directions	Arras	Tumbler Ridge	None
133857	May 25, 2012 14:40	Road Condition	Limited Visibility with Fog	May 25, 2012 07:42	May 25, 2012 14:40	Highway 52 Both Directions	Arras	Tumbler Ridge	None
133857	May 25, 2012 14:41	Road Condition	Limited Visibility with Fog	May 25, 2012 07:42		Highway 52 Both Directions	Arras	Tumbler Ridge	None
133858	May 25, 2012 07:44	Road Condition	Limited Visibility with Fog	May 25, 2012 07:44		Highway 52E Both Directions	Junction with Highway 2, in Tupper	Tumbler Ridge	None
133858	May 25, 2012 14:40	Road Condition	Limited Visibility with Fog	May 25, 2012 07:44	May 25, 2012 14:40	Highway 52E Both Directions	Junction with Highway 2, in Tupper	Tumbler Ridge	None
133858	May 25, 2012 14:41	Road Condition	Limited Visibility with Fog	May 25, 2012 07:44		Highway 52E Both Directions	Junction with Highway 2, in Tupper	Tumbler Ridge	None

Start:	Nov. 1, 2009
End:	Nov. 31, 2009
District:	Peace District
Contract	
Area:	South Peace CA
Event	
Type:	Road Condition

Id	Update Time	Type	Cause	Start	End	Road Name	Head Location	Tail Location	Traffic
									Pattern
84252	Nov 01, 2009 08:42	Road Condition	Slippery Sections	Nov 01, 2009 08:42		Highway 97 Both Directions	Junction with Highway 29, in Chetwynd	Junction with Highway 39, south of MacKenzie	None
84252	Nov 01, 2009 12:42	Road Condition	Slippery Sections	Nov 01, 2009 08:42	Nov 01, 2009 12:42	Highway 97 Both Directions	Junction with Highway 29, in Chetwynd	Junction with Highway 39, south of MacKenzie	None
84252	Nov 01, 2009 12:42	Road Condition	Slippery Sections	Nov 01, 2009 08:42		Highway 97 Both Directions	Junction with Highway 29, in Chetwynd	Junction with Highway 39, south of MacKenzie	None
84289	Nov 02, 2009 04:42	Road Condition	Slippery Sections	Nov 02, 2009 04:42		Highway 97 Both Directions	Taylor	Junction with Highway 2, in Dawson Creek	None
84289	Nov 02, 2009 08:51	Road Condition	Slippery Sections	Nov 02, 2009 04:42		Highway 97 Both Directions	Taylor	Junction with Highway 2, in Dawson Creek	None
84289	Nov 02, 2009 08:52	Road Condition	Slippery Sections	Nov 02, 2009 04:42		Highway 97 Both Directions	Taylor	Junction with Highway 52 in Arras	None
84289	Nov 02, 2009 12:37	Road Condition	Slippery Sections	Nov 02, 2009 04:42	Nov 02, 2009 12:37	Highway 97 Both Directions	Taylor	Junction with Highway 52 in Arras	None
84289	Nov 02, 2009 12:37	Road Condition	Slippery Sections	Nov 02, 2009 04:42		Highway 97 Both Directions	Taylor	Junction with Highway 52 in Arras	None
84292	Nov 02, 2009 04:43	Road Condition	Slushy with Slippery Sections	Nov 02, 2009 04:43		Highway 97 Both Directions	Junction with Highway 29, in Chetwynd	Junction with Highway 39, south of MacKenzie	None
84292	Nov 02, 2009 08:49	Road Condition	Slushy with Slippery Sections	Nov 02, 2009 04:43		Highway 97 Both Directions	Junction with Highway 29, in Chetwynd	Junction with Highway 39, south of MacKenzie	None
84292	Nov 02, 2009 08:49	Road Condition	Slushy with Slippery Sections	Nov 02, 2009 04:43		Highway 97 Both Directions	Junction with Highway 29, in Chetwynd	Pine Pass Summit	None
84292	Nov 02, 2009 12:38	Road Condition	Slushy with Slippery Sections	Nov 02, 2009 04:43	Nov 02, 2009 12:38	Highway 97 Both Directions	Junction with Highway 29, in Chetwynd	Pine Pass Summit	None
84292	Nov 02, 2009 12:38	Road Condition	Slushy with Slippery Sections	Nov 02, 2009 04:43		Highway 97 Both Directions	Junction with Highway 29, in Chetwynd	Pine Pass Summit	None
84294	Nov 02, 2009 04:44	Road Condition	Slippery Sections	Nov 02, 2009 04:44		Highway 2 Both Directions	Junction with Highway 97 North, in Dawson Creek	British Columbia and Alberta Border	None
84294	Nov 02, 2009 08:48	Road Condition	Slippery Sections	Nov 02, 2009 04:44		Highway 2 Both Directions	Junction with Highway 97 North, in Dawson Creek	British Columbia and Alberta Border	None
84294	Nov 02, 2009 12:39	Road Condition	Slippery Sections	Nov 02, 2009 04:44	Nov 02, 2009 12:39	Highway 2 Both Directions	Junction with Highway 97 North, in Dawson Creek	British Columbia and Alberta Border	None
84294	Nov 02, 2009 12:39	Road Condition	Slippery Sections	Nov 02, 2009 04:44		Highway 2 Both Directions	Junction with Highway 97 North, in Dawson Creek	British Columbia and Alberta Border	None
84321	Nov 02, 2009 08:50	Road Condition	Heavy Snowfall	Nov 02, 2009 08:50		Highway 97 Both Directions	Pine Pass Summit	Junction with Highway 39, south of MacKenzie	None
84321	Nov 02, 2009 12:38	Road Condition	Heavy Snowfall	Nov 02, 2009 08:50	Nov 02, 2009 12:38	Highway 97 Both Directions	Pine Pass Summit	Junction with Highway 39, south of MacKenzie	None
84321	Nov 02, 2009 12:38	Road Condition	Heavy Snowfall	Nov 02, 2009 08:50		Highway 97 Both Directions	Pine Pass Summit	Junction with Highway 39, south of MacKenzie	None
84322	Nov 02, 2009 08:51	Road Condition	Compact Snow with Slippery Sections	Nov 02, 2009 08:51		Highway 97 Both Directions	Pine Pass Summit	Junction with Highway 39, south of MacKenzie	None
84322	Nov 02, 2009 12:37	Road Condition	Slippery Sections	Nov 02, 2009 08:51		Highway 97 Both Directions	Junction with Highway 29, in Chetwynd	Junction with Highway 39, south of MacKenzie	None
84322	Nov 03, 2009 04:42	Road Condition	Slippery Sections	Nov 02, 2009 08:51	Nov 03, 2009 04:42	Highway 97 Both Directions	Junction with Highway 29, in Chetwynd	Junction with Highway 39, south of MacKenzie	None
84322	Nov 03, 2009 04:42	Road Condition	Slippery Sections	Nov 02, 2009 08:51		Highway 97 Both Directions	Junction with Highway 29, in Chetwynd	Junction with Highway 39, south of MacKenzie	None
84323	Nov 02, 2009 08:56	Road Condition	Slippery Sections	Nov 02, 2009 08:56		Highway 49 Both Directions	British Columbia and Alberta Border	Dawson Creek	None
84323	Nov 02, 2009 12:36	Road Condition	Slippery Sections	Nov 02, 2009 08:56	Nov 02, 2009 12:36	Highway 49 Both Directions	British Columbia and Alberta Border	Dawson Creek	None
84323	Nov 02, 2009 12:36	Road Condition	Slippery Sections	Nov 02, 2009 08:56		Highway 49 Both Directions	British Columbia and Alberta Border	Dawson Creek	None
84398	Nov 03, 2009 08:58	Road Condition	Slippery Sections	Nov 03, 2009 08:58		Highway 2 Both Directions	Junction with Highway 97 North, in Dawson Creek	British Columbia and Alberta Border	None
84398	Nov 03, 2009 12:40	Road Condition	Slippery Sections	Nov 03, 2009 08:58	Nov 03, 2009 12:40	Highway 2 Both Directions	Junction with Highway 97 North, in Dawson Creek	British Columbia and Alberta Border	None
84398	Nov 03, 2009 12:41	Road Condition	Slippery Sections	Nov 03, 2009 08:58		Highway 2 Both Directions	Junction with Highway 97 North, in Dawson Creek	British Columbia and Alberta Border	None
84399	Nov 03, 2009 09:00	Road Condition	Slippery Sections	Nov 03, 2009 09:00		Highway 97 Both Directions	Taylor	Junction with Highway 29, in Chetwynd	None
84399	Nov 03, 2009 12:40	Road Condition	Slippery Sections	Nov 03, 2009 09:00	Nov 03, 2009 12:40	Highway 97 Both Directions	Taylor	Junction with Highway 29, in Chetwynd	None
84399	Nov 03, 2009 12:40	Road Condition	Slippery Sections	Nov 03, 2009 09:00		Highway 97 Both Directions	Taylor	Junction with Highway 29, in Chetwynd	None
84400	Nov 03, 2009 09:07	Road Condition	Slippery Sections	Nov 03, 2009 09:07		Highway 29 Both Directions	Junction with Highway 97 North in Chetwynd	Junction with Highway 52, in Tumbler Ridge	None
84400	Nov 03, 2009 12:40	Road Condition	Slippery Sections	Nov 03, 2009 09:07	Nov 03, 2009 12:40	Highway 29 Both Directions	Junction with Highway 97 North in Chetwynd	Junction with Highway 52, in Tumbler Ridge	None
84400	Nov 03, 2009 12:40	Road Condition	Slippery Sections	Nov 03, 2009 09:07		Highway 29 Both Directions	Junction with Highway 97 North in Chetwynd	Junction with Highway 52, in Tumbler Ridge	None
84401	Nov 03, 2009 09:10	Road Condition	Slippery Sections	Nov 03, 2009 09:10		Highway 52 Both Directions	Arras	Tumbler Ridge	None
84401	Nov 03, 2009 12:40	Road Condition	Slippery Sections	Nov 03, 2009 09:10	Nov 03, 2009 12:40	Highway 52 Both Directions	Arras	Tumbler Ridge	None
84401	Nov 03, 2009 12:40	Road Condition	Slippery Sections	Nov 03, 2009 09:10		Highway 52 Both Directions	Arras	Tumbler Ridge	None
84402	Nov 03, 2009 09:12	Road Condition	Slippery Sections	Nov 03, 2009 09:12		Highway 49 Both Directions	British Columbia and Alberta Border	Dawson Creek	None
84402	Nov 03, 2009 12:39	Road Condition	Slippery Sections	Nov 03, 2009 09:12	Nov 03, 2009 12:39	Highway 49 Both Directions	British Columbia and Alberta Border	Dawson Creek	None
84402	Nov 03, 2009 12:40	Road Condition	Slippery Sections	Nov 03, 2009 09:12		Highway 49 Both Directions	British Columbia and Alberta Border	Dawson Creek	None
84403	Nov 03, 2009 09:16	Road Condition	Slippery Sections	Nov 03, 2009 09:16		Highway 52E Both Directions	Junction with Highway 2, in Tupper	Tumbler Ridge	None
84403	Nov 03, 2009 12:39	Road Condition	Slippery Sections	Nov 03, 2009 09:16	Nov 03, 2009 12:39	Highway 52E Both Directions	Junction with Highway 2, in Tupper	Tumbler Ridge	None
84403	Nov 03, 2009 12:39	Road Condition	Slippery Sections	Nov 03, 2009 09:16		Highway 52E Both Directions	Junction with Highway 2, in Tupper	Tumbler Ridge	None
84434	Nov 04, 2009 04:59	Road Condition	Slippery Sections	Nov 04, 2009 04:59		Highway 97 Both Directions	Junction with Highway 29, in Chetwynd	Junction with Highway 39, south of MacKenzie	None
84434	Nov 04, 2009 09:21	Road Condition	Slippery Sections	Nov 04, 2009 04:59		Highway 97 Both Directions	Junction with Highway 29, in Chetwynd	Junction with Highway 39, south of MacKenzie	None
84434	Nov 04, 2009 09:21	Road Condition	Slippery Sections	Nov 04, 2009 04:59	Nov 04, 2009 09:21	Highway 97 Both Directions	Junction with Highway 29, in Chetwynd	Junction with Highway 39, south of MacKenzie	None
84434	Nov 04, 2009 09:21	Road Condition	Slippery Sections	Nov 04, 2009 04:59		Highway 97 Both Directions	Junction with Highway 29, in Chetwynd	Junction with Highway 39, south of MacKenzie	None
84436	Nov 04, 2009 05:00	Road Condition	Limited Visibility with Fog	Nov 04, 2009 05:00		Highway 97 Both Directions	Junction with Highway 29, in Chetwynd	Junction with Highway 39, south of MacKenzie	None
84436	Nov 04, 2009 09:21	Road Condition	Limited Visibility with Fog	Nov 04, 2009 05:00	Nov 04, 2009 09:21	Highway 97 Both Directions	Junction with Highway 29, in Chetwynd	Junction with Highway 39, south of MacKenzie	None
84436	Nov 04, 2009 09:21	Road Condition	Limited Visibility with Fog	Nov 04, 2009 05:00		Highway 97 Both Directions	Junction with Highway 29, in Chetwynd	Junction with Highway 39, south of MacKenzie	None
84437	Nov 04, 2009 05:02	Road Condition	Compact Snow	Nov 04, 2009 05:02		Highway 29 Both Directions	Junction with Highway 97 North in Chetwynd	Tumbler Ridge	None

[illegible]

[illegible]

TRA-2012-00208
Page 878

TRA-2012-00208
Page 879

[illegible]

TRA-2012-00208
Page 881

TRA-2012-00208
Page 882

[illegible]

As per Al Harwood's request, as expediency is deemed to be more important than the DBC training process.

86607	Nov 25, 2009 19:16	Road Condition	Slushy Sections	Nov 25, 2009 04:55		Highway 97 Both Directions	Junction with Highway 52 in Arras	Junction with Highway 29, in Chetwynd	None
86631	Nov 25, 2009 09:06	Road Condition	Compact Snow with Slushy Sections	Nov 25, 2009 09:06		Highway 52 Both Directions	Arras	Tumbler Ridge	None
86631	Nov 25, 2009 12:42	Road Condition	Compact Snow with Slushy Sections	Nov 25, 2009 09:06		Highway 52 Both Directions	Arras	Tumbler Ridge	None
86631	Nov 26, 2009 04:45	Road Condition	Compact Snow with Slushy Sections	Nov 25, 2009 09:06		Highway 52 Both Directions	Arras	Tumbler Ridge	None
86631	Nov 26, 2009 04:49	Road Condition	Black Ice	Nov 25, 2009 09:06		Highway 52 Both Directions	Arras	Tumbler Ridge	None
86631	Nov 26, 2009 04:49	Road Condition	Black Ice	Nov 25, 2009 09:06		Highway 52 Both Directions	Arras	Tumbler Ridge	None
86631	Nov 26, 2009 08:53	Road Condition	Black Ice	Nov 25, 2009 09:06		Highway 52 Both Directions	Arras	Tumbler Ridge	None
86631	Nov 26, 2009 08:54	Road Condition	Slippery Sections	Nov 25, 2009 09:06		Highway 52 Both Directions	Arras	Tumbler Ridge	None
86631	Nov 26, 2009 08:55	Road Condition	Slippery Sections	Nov 25, 2009 09:06		Highway 52 Both Directions	Arras	Tumbler Ridge	None
86631	Nov 26, 2009 12:40	Road Condition	Slippery Sections	Nov 25, 2009 09:06	Nov 26, 2009 12:40	Highway 52 Both Directions	Arras	Tumbler Ridge	None
86631	Nov 26, 2009 12:41	Road Condition	Slippery Sections	Nov 25, 2009 09:06		Highway 52 Both Directions	Arras	Tumbler Ridge	None
86641	Nov 25, 2009 12:49	Road Condition	Compact Snow with Slushy Sections	Nov 25, 2009 12:49		Highway 52E Both Directions	Junction with Highway 2, in Tupper	Tumbler Ridge	None
86641	Nov 26, 2009 04:45	Road Condition	Compact Snow with Slushy Sections	Nov 25, 2009 12:49		Highway 52E Both Directions	Junction with Highway 2, in Tupper	Tumbler Ridge	None
86641	Nov 26, 2009 04:48	Road Condition	Black Ice	Nov 25, 2009 12:49		Highway 52E Both Directions	Junction with Highway 2, in Tupper	Tumbler Ridge	None
86641	Nov 26, 2009 04:48	Road Condition	Black Ice	Nov 25, 2009 12:49		Highway 52E Both Directions	Junction with Highway 2, in Tupper	Tumbler Ridge	None
86641	Nov 26, 2009 08:54	Road Condition	Black Ice	Nov 25, 2009 12:49		Highway 52E Both Directions	Junction with Highway 2, in Tupper	Tumbler Ridge	None
86641	Nov 26, 2009 08:54	Road Condition	Slippery Sections	Nov 25, 2009 12:49		Highway 52E Both Directions	Junction with Highway 2, in Tupper	Tumbler Ridge	None
86641	Nov 26, 2009 12:41	Road Condition	Slippery Sections	Nov 25, 2009 12:49	Nov 26, 2009 12:41	Highway 52E Both Directions	Junction with Highway 2, in Tupper	Tumbler Ridge	None
86641	Nov 26, 2009 12:41	Road Condition	Slippery Sections	Nov 25, 2009 12:49		Highway 52E Both Directions	Junction with Highway 2, in Tupper	Tumbler Ridge	None
86678	Nov 26, 2009 04:51	Road Condition	Slippery Sections	Nov 26, 2009 04:51		Highway 2 Both Directions	Junction with Highway 97 North, in Dawson Creek	British Columbia and Alberta Border	None
86678	Nov 26, 2009 08:52	Road Condition	Slippery Sections	Nov 26, 2009 04:51	Nov 26, 2009 08:52	Highway 2 Both Directions	Junction with Highway 97 North, in Dawson Creek	British Columbia and Alberta Border	None
86678	Nov 26, 2009 08:53	Road Condition	Slippery Sections	Nov 26, 2009 04:51		Highway 2 Both Directions	Junction with Highway 97 North, in Dawson Creek	British Columbia and Alberta Border	None
86679	Nov 26, 2009 04:51	Road Condition	Slippery Sections	Nov 26, 2009 04:51		Highway 49 Both Directions	British Columbia and Alberta Border	Dawson Creek	None
86679	Nov 26, 2009 08:52	Road Condition	Slippery Sections	Nov 26, 2009 04:51	Nov 26, 2009 08:52	Highway 49 Both Directions	British Columbia and Alberta Border	Dawson Creek	None
86679	Nov 26, 2009 08:52	Road Condition	Slippery Sections	Nov 26, 2009 04:51		Highway 49 Both Directions	British Columbia and Alberta Border	Dawson Creek	None
86680	Nov 26, 2009 04:53	Road Condition	Slippery Sections	Nov 26, 2009 04:53		Highway 97 Both Directions	Taylor	Junction with Highway 29, in Chetwynd	None
86680	Nov 26, 2009 08:53	Road Condition	Slippery Sections	Nov 26, 2009 04:53	Nov 26, 2009 08:53	Highway 97 Both Directions	Taylor	Junction with Highway 29, in Chetwynd	None
86680	Nov 26, 2009 08:53	Road Condition	Slippery Sections	Nov 26, 2009 04:53		Highway 97 Both Directions	Taylor	Junction with Highway 29, in Chetwynd	None
86681	Nov 26, 2009 04:54	Road Condition	Slippery Sections	Nov 26, 2009 04:54		Highway 52 Both Directions	Arras	Tumbler Ridge	None
86681	Nov 26, 2009 08:54	Road Condition	Slippery Sections	Nov 26, 2009 04:54	Nov 26, 2009 08:54	Highway 52 Both Directions	Arras	Tumbler Ridge	None
86681	Nov 26, 2009 08:54	Road Condition	Slippery Sections	Nov 26, 2009 04:54		Highway 52 Both Directions	Arras	Tumbler Ridge	None
86774	Nov 27, 2009 04:46	Road Condition	Slippery Sections	Nov 27, 2009 04:46		Highway 29 Both Directions	Hudson's Hope Bridge	Tumbler Ridge	None
86774	Nov 27, 2009 08:46	Road Condition	Slippery Sections	Nov 27, 2009 04:46		Highway 29 Both Directions	Hudson's Hope Bridge	Tumbler Ridge	None
86774	Nov 27, 2009 08:47	Road Condition	Slippery Sections	Nov 27, 2009 04:46		Highway 29 Both Directions	Junction with Highway 97 North in Chetwynd	Tumbler Ridge	None
86774	Nov 27, 2009 12:37	Road Condition	Slippery Sections	Nov 27, 2009 04:46	Nov 27, 2009 12:37				

Start:	Nov. 1, 2010
End:	Nov. 30, 2010
District:	Peace
Contract	
Area:	South Peace CA
Event	
Type:	Road Condition

Id	Update Time	Type	Cause	Start	End	Road Name	Head Location	Tail Location	Traffic	Comment
									Pattern	
99909	Nov 02, 2010 07:44	Road Condition	Black Ice	Nov 02, 2010 07:44		Highway 29 Both Directions	Junction with Highway 97 North in Chetwynd	Junction with Highway 97 North in Chetwynd	None	
99909	Nov 02, 2010 08:36	Road Condition	Slippery Sections	Nov 02, 2010 07:44		Highway 29 Both Directions	Junction with Highway 97 North in Chetwynd	Junction with Highway 97 North in Chetwynd	None	salting and sanding
99909	Nov 02, 2010 12:54	Road Condition	Slippery Sections	Nov 02, 2010 07:44	Nov 02, 2010 12:54	Highway 29 Both Directions	Junction with Highway 97 North in Chetwynd	Junction with Highway 97 North in Chetwynd	None	salting and sanding
99909	Nov 02, 2010 12:54	Road Condition	Slippery Sections	Nov 02, 2010 07:44		Highway 29 Both Directions	Junction with Highway 97 North in Chetwynd	Junction with Highway 97 North in Chetwynd	None	salting and sanding
100022	Nov 05, 2010 04:49	Road Condition	Strong Cross Winds	Nov 05, 2010 04:49		Highway 97 Both Directions	Junction with Highway 29, in Chetwynd	Junction with Highway 39, south of MacKenzie	None	
100022	Nov 05, 2010 10:49	Road Condition	Strong Cross Winds	Nov 05, 2010 04:49	Nov 05, 2010 10:49	Highway 97 Both Directions	Junction with Highway 29, in Chetwynd	Junction with Highway 39, south of MacKenzie	None	
100022	Nov 05, 2010 10:49	Road Condition	Strong Cross Winds	Nov 05, 2010 04:49		Highway 97 Both Directions	Junction with Highway 29, in Chetwynd	Junction with Highway 39, south of MacKenzie	None	
100123	Nov 07, 2010 04:39	Road Condition	Snowing with Slippery Sections	Nov 07, 2010 04:39		Highway 52 Both Directions	Arras	Tumbler Ridge	None	
100123	Nov 07, 2010 11:41	Road Condition	Snowing with Slippery Sections	Nov 07, 2010 04:39		Highway 52 Both Directions	Arras	Tumbler Ridge	None	
100123	Nov 07, 2010 11:41	Road Condition	Compact Snow with Slippery Sections	Nov 07, 2010 04:39		Highway 52 Both Directions	Arras	Tumbler Ridge	None	
100123	Nov 07, 2010 12:48	Road Condition	Slippery Sections	Nov 07, 2010 04:39		Highway 52 Both Directions	Arras	Tumbler Ridge	None	
100123	Nov 08, 2010 05:03	Road Condition	Slippery Sections	Nov 07, 2010 04:39	Nov 08, 2010 05:03	Highway 52 Both Directions	Arras	Tumbler Ridge	None	
100123	Nov 08, 2010 05:03	Road Condition	Slippery Sections	Nov 07, 2010 04:39		Highway 52 Both Directions	Arras	Tumbler Ridge	None	
100124	Nov 07, 2010 04:40	Road Condition	Snowing with Slippery Sections	Nov 07, 2010 04:40		Highway 29 Both Directions	Junction with Highway 97 North in Chetwynd	Junction with Highway 52, in Tumbler Ridge	None	
100124	Nov 07, 2010 11:39	Road Condition	Snowing with Slippery Sections	Nov 07, 2010 04:40		Highway 29 Both Directions	Junction with Highway 97 North in Chetwynd	Junction with Highway 52, in Tumbler Ridge	None	
100124	Nov 07, 2010 11:40	Road Condition	Compact Snow with Slippery Sections	Nov 07, 2010 04:40		Highway 29 Both Directions	Junction with Highway 97 North in Chetwynd	Junction with Highway 52, in Tumbler Ridge	None	
100124	Nov 07, 2010 11:40	Road Condition	Compact Snow with Slippery Sections	Nov 07, 2010 04:40		Highway 29 Both Directions	Hudson's Hope Bridge	Junction with Highway 52, in Tumbler Ridge	None	
100124	Nov 07, 2010 12:49	Road Condition	Compact Snow with Slippery Sections	Nov 07, 2010 04:40		Highway 29 Both Directions	Hudson's Hope Bridge	Junction with Highway 52, in Tumbler Ridge	None	
100124	Nov 08, 2010 05:03	Road Condition	Compact Snow with Slippery Sections	Nov 07, 2010 04:40	Nov 08, 2010 05:03	Highway 29 Both Directions	Hudson's Hope Bridge	Junction with Highway 52, in Tumbler Ridge	None	
100124	Nov 08, 2010 05:03	Road Condition	Compact Snow with Slippery Sections	Nov 07, 2010 04:40		Highway 29 Both Directions	Hudson's Hope Bridge	Junction with Highway 52, in Tumbler Ridge	None	
100125	Nov 07, 2010 04:41	Road Condition	Snowing with Slippery Sections	Nov 07, 2010 04:41		Highway 52E Both Directions	Junction with Highway 2, in Tupper	Tumbler Ridge	None	
100125	Nov 07, 2010 11:39	Road Condition	Snowing with Slippery Sections	Nov 07, 2010 04:41		Highway 52E Both Directions	Junction with Highway 2, in Tupper	Tumbler Ridge	None	
100125	Nov 07, 2010 11:39	Road Condition	Compact Snow with Slippery Sections	Nov 07, 2010 04:41		Highway 52E Both Directions	Junction with Highway 2, in Tupper	Tumbler Ridge	None	
100125	Nov 07, 2010 12:49	Road Condition	Slippery Sections	Nov 07, 2010 04:41		Highway 52E Both Directions	Junction with Highway 2, in Tupper	Tumbler Ridge	None	
100125	Nov 08, 2010 05:03	Road Condition	Slippery Sections	Nov 07, 2010 04:41	Nov 08, 2010 05:03	Highway 52E Both Directions	Junction with Highway 2, in Tupper	Tumbler Ridge	None	
100125	Nov 08, 2010 05:03	Road Condition	Slippery Sections	Nov 07, 2010 04:41		Highway 52E Both Directions	Junction with Highway 2, in Tupper	Tumbler Ridge	None	
100151	Nov 07, 2010 11:42	Road Condition	Compact Snow with Slippery Sections	Nov 07, 2010 11:42		Highway 2 Both Directions	Junction with Highway 97 North, in Dawson Creek	British Columbia and Alberta Border	None	
100151	Nov 07, 2010 12:48	Road Condition	Compact Snow with Slippery Sections	Nov 07, 2010 11:42	Nov 07, 2010 12:48	Highway 2 Both Directions	Junction with Highway 97 North, in Dawson Creek	British Columbia and Alberta Border	None	
100151	Nov 07, 2010 12:48	Road Condition	Compact Snow with Slippery Sections	Nov 07, 2010 11:42		Highway 2 Both Directions	Junction with Highway 97 North, in Dawson Creek	British Columbia and Alberta Border	None	
100152	Nov 07, 2010 11:42	Road Condition	Compact Snow with Slippery Sections	Nov 07, 2010 11:42		Highway 49 Both Directions	British Columbia and Alberta Border	Dawson Creek	None	
100152	Nov 07, 2010 12:48	Road Condition	Compact Snow with Slippery Sections	Nov 07, 2010 11:42	Nov 07, 2010 12:48	Highway 49 Both Directions	British Columbia and Alberta Border	Dawson Creek	None	
100152	Nov 07, 2010 12:48	Road Condition	Compact Snow with Slippery Sections	Nov 07, 2010 11:42		Highway 49 Both Directions	British Columbia and Alberta Border	Dawson Creek	None	
100153	Nov 07, 2010 11:43	Road Condition	Compact Snow with Slippery Sections	Nov 07, 2010 11:43		Highway 97 Both Directions	Taylor	Junction with Highway 39, south of MacKenzie	None	
100153	Nov 07, 2010 12:46	Road Condition	Compact Snow with Slippery Sections	Nov 07, 2010 11:43		Highway 97 Both Directions	Junction with Highway 52 in Arras	Junction with Highway 29, in Chetwynd	None	
100153	Nov 07, 2010 12:47	Road Condition	Slippery Sections	Nov 07, 2010 11:43		Highway 97 Both Directions	Junction with Highway 52 in Arras	Junction with Highway 29, in Chetwynd	None	
100153	Nov 08, 2010 05:03	Road Condition	Slippery Sections	Nov 07, 2010 11:43	Nov 08, 2010 05:03	Highway 97 Both Directions	Junction with Highway 52 in Arras	Junction with Highway 29, in Chetwynd	None	
100153	Nov 08, 2010 05:03	Road Condition	Slippery Sections	Nov 07, 2010 11:43		Highway 97 Both Directions	Junction with Highway 52 in Arras	Junction with Highway 29, in Chetwynd	None	
100154	Nov 07, 2010 12:50	Road Condition	Compact Snow with Slushy Sections	Nov 07, 2010 12:50		Highway 97 Both Directions	Junction with Highway 52 in Arras	Callahazon Creek	None	
100154	Nov 08, 2010 05:02	Road Condition	Compact Snow with Slushy Sections	Nov 07, 2010 12:50	Nov 08, 2010 05:02	Highway 97 Both Directions	Junction with Highway 52 in Arras	Callahazon Creek	None	
100154	Nov 08, 2010 05:02	Road Condition	Compact Snow with Slushy Sections	Nov 07, 2010 12:50		Highway 97 Both Directions	Junction with Highway 52 in Arras	Callahazon Creek	None	
100155	Nov 07, 2010 12:51	Road Condition	Slushy Sections	Nov 07, 2010 12:51		Highway 97 Both Directions	Junction with Highway 29, in Chetwynd	Junction with Highway 39, south of MacKenzie	None	
100155	Nov 08, 2010 05:02	Road Condition	Slushy Sections	Nov 07, 2010 12:51	Nov 08, 2010 05:02	Highway 97 Both Directions	Junction with Highway 29, in Chetwynd	Junction with Highway 39, south of MacKenzie	None	
100155	Nov 08, 2010 05:02	Road Condition	Slushy Sections	Nov 07, 2010 12:51		Highway 97 Both Directions	Junction with Highway 29, in Chetwynd	Junction with Highway 39, south of MacKenzie	None	
100192	Nov 08, 2010 05:07	Road Condition	Slippery Sections	Nov 08, 2010 05:07		Highway 2 Both Directions	Junction with Highway 97 North, in Dawson Creek	British Columbia and Alberta Border	None	
100192	Nov 08, 2010 09:00	Road Condition	Slippery Sections	Nov 08, 2010 05:07	Nov 08, 2010 09:00	Highway 2 Both Directions	Junction with Highway 97 North, in Dawson Creek	British Columbia and Alberta Border	None	
100192	Nov 08, 2010 09:00	Road Condition	Slippery Sections	Nov 08, 2010 05:07		Highway 2 Both Directions	Junction with Highway 97 North, in Dawson Creek	British Columbia and Alberta Border	None	
100193	Nov 08, 2010 05:11	Road Condition	Slippery Sections	Nov 08, 2010 05:11		Highway 97 Both Directions	Taylor	Junction with Highway 2, in Dawson Creek	None	
100193	Nov 08, 2010 05:11	Road Condition	Slippery Sections	Nov 08, 2010 05:11		Highway 97 Both Directions	Taylor	Junction with Highway 2, in Dawson Creek	None	

TRA-2012-00208
Page 888

100341	Nov 09, 2010 12:53	Road Condition	Fog Patches	Nov 09, 2010 09:09		Highway 52 Both Directions	Arras	Tumbler Ridge	None
100342	Nov 09, 2010 09:10	Road Condition	Fog Patches	Nov 09, 2010 09:10		Highway 52E Both Directions	Junction with Highway 2, in Tupper	Tumbler Ridge	None
100342	Nov 09, 2010 12:53	Road Condition	Fog Patches	Nov 09, 2010 09:10	Nov 09, 2010 12:53	Highway 52E Both Directions	Junction with Highway 2, in Tupper	Tumbler Ridge	None
100342	Nov 09, 2010 12:53	Road Condition	Fog Patches	Nov 09, 2010 09:10		Highway 52E Both Directions	Junction with Highway 2, in Tupper	Tumbler Ridge	None
100381	Nov 10, 2010 05:10	Road Condition	Slippery Sections	Nov 10, 2010 05:10		Highway 97 Both Directions	Junction with Highway 29, in Chetwynd	Junction with Highway 39, south of MacKenzie	None
100381	Nov 10, 2010 09:23	Road Condition	Slippery Sections	Nov 10, 2010 05:10	Nov 10, 2010 09:23	Highway 97 Both Directions	Junction with Highway 29, in Chetwynd	Junction with Highway 39, south of MacKenzie	None
100381	Nov 10, 2010 09:24	Road Condition	Slippery Sections	Nov 10, 2010 05:10		Highway 97 Both Directions	Junction with Highway 29, in Chetwynd	Junction with Highway 39, south of MacKenzie	None
100382	Nov 10, 2010 05:12	Road Condition	Slippery Sections	Nov 10, 2010 05:12		Highway 29 Both Directions	Junction with Highway 97 North in Chetwynd	Tumbler Ridge	None
100382	Nov 10, 2010 09:21	Road Condition	Slippery Sections	Nov 10, 2010 05:12		Highway 29 Both Directions	Junction with Highway 97 North in Chetwynd	Tumbler Ridge	None
100382	Nov 10, 2010 09:21	Road Condition	Fog Patches	Nov 10, 2010 05:12		Highway 29 Both Directions	Junction with Highway 97 North in Chetwynd	Tumbler Ridge	None
100382	Nov 10, 2010 13:10	Road Condition	Fog Patches	Nov 10, 2010 05:12	Nov 10, 2010 13:10	Highway 29 Both Directions	Junction with Highway 97 North in Chetwynd	Tumbler Ridge	None
100382	Nov 10, 2010 13:10	Road Condition	Fog Patches	Nov 10, 2010 05:12		Highway 29 Both Directions	Junction with Highway 97 North in Chetwynd	Tumbler Ridge	None
100383	Nov 10, 2010 05:12	Road Condition	Slippery Sections	Nov 10, 2010 05:12		Highway 52E Both Directions	Junction with Highway 2, in Tupper	Tumbler Ridge	None
100383	Nov 10, 2010 09:20	Road Condition	Slippery Sections	Nov 10, 2010 05:12		Highway 52E Both Directions	Junction with Highway 2, in Tupper	Tumbler Ridge	None
100383	Nov 10, 2010 09:21	Road Condition	Fog Patches	Nov 10, 2010 05:12		Highway 52E Both Directions	Junction with Highway 2, in Tupper	Tumbler Ridge	None
100383	Nov 10, 2010 13:10	Road Condition	Fog Patches	Nov 10, 2010 05:12	Nov 10, 2010 13:10	Highway 52E Both Directions	Junction with Highway 2, in Tupper	Tumbler Ridge	None
100383	Nov 10, 2010 13:10	Road Condition	Fog Patches	Nov 10, 2010 05:12		Highway 52E Both Directions	Junction with Highway 2, in Tupper	Tumbler Ridge	None
100384	Nov 10, 2010 05:13	Road Condition	Slippery Sections	Nov 10, 2010 05:13		Highway 52 Both Directions	Arras	Tumbler Ridge	None
100384	Nov 10, 2010 09:20	Road Condition	Slippery Sections	Nov 10, 2010 05:13		Highway 52 Both Directions	Arras	Tumbler Ridge	None
100384	Nov 10, 2010 09:20	Road Condition	Fog Patches	Nov 10, 2010 05:13		Highway 52 Both Directions	Arras	Tumbler Ridge	None
100384	Nov 10, 2010 13:10	Road Condition	Fog Patches	Nov 10, 2010 05:13	Nov 10, 2010 13:10	Highway 52 Both Directions	Arras	Tumbler Ridge	None
100384	Nov 10, 2010 13:10	Road Condition	Fog Patches	Nov 10, 2010 05:13		Highway 52 Both Directions	Arras	Tumbler Ridge	None
100388	Nov 10, 2010 05:20	Road Condition	Fog Patches	Nov 10, 2010 05:20		Highway 97 Both Directions	Taylor	Junction with Highway 2, in Dawson Creek	None
100388	Nov 10, 2010 09:19	Road Condition	Fog Patches	Nov 10, 2010 05:20		Highway 97 Both Directions	Taylor	Junction with Highway 2, in Dawson Creek	None
100388	Nov 10, 2010 13:10	Road Condition	Fog Patches	Nov 10, 2010 05:20	Nov 10, 2010 13:10	Highway 97 Both Directions	Taylor	Junction with Highway 2, in Dawson Creek	None
100388	Nov 10, 2010 13:10	Road Condition	Fog Patches	Nov 10, 2010 05:20		Highway 97 Both Directions	Taylor	Junction with Highway 2, in Dawson Creek	None
100428	Nov 11, 2010 04:28	Road Condition	Fog Patches	Nov 11, 2010 04:28		Highway 97 Both Directions	Taylor	Junction with Highway 2, in Dawson Creek	None
100428	Nov 11, 2010 09:59	Road Condition	Fog Patches	Nov 11, 2010 04:28	Nov 11, 2010 09:59	Highway 97 Both Directions	Taylor	Junction with Highway 2, in Dawson Creek	None
100502	Nov 12, 2010 04:39	Road Condition	Slippery Sections	Nov 12, 2010 04:39		Highway 97 Both Directions	Junction with Highway 29, in Chetwynd	Junction with Highway 39, south of MacKenzie	None
100502	Nov 12, 2010 12:37	Road Condition	Slippery Sections	Nov 12, 2010 04:39	Nov 12, 2010 12:37	Highway 97 Both Directions	Junction with Highway 29, in Chetwynd	Junction with Highway 39, south of MacKenzie	None
100502	Nov 12, 2010 12:37	Road Condition	Slippery Sections	Nov 12, 2010 04:39		Highway 97 Both Directions	Junction with Highway 29, in Chetwynd	Junction with Highway 39, south of MacKenzie	None
100611	Nov 13, 2010 04:42	Road Condition	Compact Snow with Slushy Sections	Nov 13, 2010 04:42		Highway 97 Both Directions	Pine Pass Summit	Junction with Highway 39, south of MacKenzie	None
100611	Nov 13, 2010 08:38	Road Condition	Slushy Sections	Nov 13, 2010 04:42		Highway 97 Both Directions	Pine Pass Summit	Junction with Highway 39, south of MacKenzie	None
100611	Nov 13, 2010 12:47	Road Condition	Slushy Sections	Nov 13, 2010 04:					

TRA-2012-00208
Page 890

Nov 26, 2010 10:06

Nov 26, 2010 11:13

Nov 16, 2010 13:00

Nov 18, 2010 05:59

Nov 27, 2010 06:00

TRA-2012-00208
Page 893

[illegible]

TRA-2012-00208
Page 895

101845	Nov 25, 2010 09:17	Road Condition	Drifting Snow	Nov 25, 2010 04:28		Highway 49 Both Directions	British Columbia and Alberta Border	Dawson Creek	None
101845	Nov 25, 2010 13:13	Road Condition	Drifting Snow	Nov 25, 2010 04:28	Nov 25, 2010 13:13	Highway 49 Both Directions	British Columbia and Alberta Border	Dawson Creek	None
101845	Nov 25, 2010 13:13	Road Condition	Drifting Snow	Nov 25, 2010 04:28		Highway 49 Both Directions	British Columbia and Alberta Border	Dawson Creek	None
101850	Nov 25, 2010 04:46	Road Condition	Drifting Snow	Nov 25, 2010 04:46		Highway 52E Both Directions	Junction with Highway 2, in Tupper	Tumbler Ridge	None
101850	Nov 25, 2010 04:46	Road Condition	Drifting Snow	Nov 25, 2010 04:46		Highway 52E Both Directions	Junction with Highway 2, in Tupper	Tumbler Ridge	None
101850	Nov 25, 2010 09:17	Road Condition	Drifting Snow	Nov 25, 2010 04:46		Highway 52E Both Directions	Junction with Highway 2, in Tupper	Tumbler Ridge	None
101850	Nov 25, 2010 13:13	Road Condition	Drifting Snow	Nov 25, 2010 04:46	Nov 25, 2010 13:13	Highway 52E Both Directions	Junction with Highway 2, in Tupper	Tumbler Ridge	None
101850	Nov 25, 2010 13:14	Road Condition	Drifting Snow	Nov 25, 2010 04:46		Highway 52E Both Directions	Junction with Highway 2, in Tupper	Tumbler Ridge	None
101852	Nov 25, 2010 04:47	Road Condition	Limited Visibility with Blowing Snow	Nov 25, 2010 04:47		Highway 52E Both Directions	Junction with Highway 2, in Tupper	Tumbler Ridge	None
101852	Nov 25, 2010 09:11	Road Condition	Limited Visibility with Blowing Snow	Nov 25, 2010 04:47	Nov 25, 2010 09:11	Highway 52E Both Directions	Junction with Highway 2, in Tupper	Tumbler Ridge	None
101852	Nov 25, 2010 09:12	Road Condition	Limited Visibility with Blowing Snow	Nov 25, 2010 04:47		Highway 52E Both Directions	Junction with Highway 2, in Tupper	Tumbler Ridge	None
101865	Nov 25, 2010 05:05	Road Condition	Drifting Snow	Nov 25, 2010 05:05		Highway 97 Both Directions	Taylor	Junction with Highway 29, in Chetwynd	None
101865	Nov 25, 2010 09:18	Road Condition	Drifting Snow	Nov 25, 2010 05:05		Highway 97 Both Directions	Taylor	Junction with Highway 29, in Chetwynd	None
101865	Nov 25, 2010 09:19	Road Condition	Drifting Snow	Nov 25, 2010 05:05		Highway 97 Both Directions	Taylor	Junction with Highway 29, in Chetwynd	None
101865	Nov 25, 2010 13:13	Road Condition	Drifting Snow	Nov 25, 2010 05:05	Nov 25, 2010 13:13	Highway 97 Both Directions	Taylor	Junction with Highway 29, in Chetwynd	None
101865	Nov 25, 2010 13:14	Road Condition	Drifting Snow	Nov 25, 2010 05:05		Highway 97 Both Directions	Taylor	Junction with Highway 29, in Chetwynd	None
101867	Nov 25, 2010 05:07	Road Condition	Limited Visibility with Blowing Snow	Nov 25, 2010 05:07		Highway 97 Both Directions	Taylor	Junction with Highway 29, in Chetwynd	None
101867	Nov 25, 2010 05:07	Road Condition	Limited Visibility with Blowing Snow	Nov 25, 2010 05:07		Highway 97 Both Directions	Taylor	Junction with Highway 29, in Chetwynd	None
101867	Nov 25, 2010 09:11	Road Condition	Limited Visibility with Blowing Snow	Nov 25, 2010 05:07	Nov 25, 2010 09:11	Highway 97 Both Directions	Taylor	Junction with Highway 29, in Chetwynd	None
101867	Nov 25, 2010 09:12	Road Condition	Limited Visibility with Blowing Snow	Nov 25, 2010 05:07		Highway 97 Both Directions	Taylor	Junction with Highway 29, in Chetwynd	None
101934	Nov 25, 2010 13:15	Road Condition	Slushy Sections	Nov 25, 2010 13:15		Highway 29 Both Directions	Hudson's Hope Bridge	Tumbler Ridge	None
101934	Nov 25, 2010 13:15	Road Condition	Slushy Sections	Nov 25, 2010 13:15		Highway 29 Both Directions	Hudson's Hope Bridge	Tumbler Ridge	None
101934	Nov 26, 2010 04:48	Road Condition	Slushy Sections	Nov 25, 2010 13:15		Highway 29 Both Directions	Hudson's Hope Bridge	Tumbler Ridge	None
101934	Nov 26, 2010 04:48	Road Condition	Slushy Sections	Nov 25, 2010 13:15		Highway 29 Both Directions	Hudson's Hope Bridge	Tumbler Ridge	None
101934	Nov 26, 2010 08:49	Road Condition	Slushy Sections	Nov 25, 2010 13:15		Highway 29 Both Directions	Hudson's Hope Bridge	Tumbler Ridge	None
101934	Nov 26, 2010 10:10	Road Condition	Slushy Sections	Nov 25, 2010 13:15	Nov 26, 2010 10:10	Highway 29 Both Directions	Hudson's Hope Bridge	Tumbler Ridge	None
101934	Nov 26, 2010 10:10	Road Condition	Slushy Sections	Nov 25, 2010 13:15		Highway 29 Both Directions	Hudson's Hope Bridge	Tumbler Ridge	None
101938	Nov 25, 2010 13:30	Road Condition	Slushy Sections	Nov 25, 2010 13:30		Highway 97 Both Directions	Junction with Highway 52 in Arras	Junction with Highway 39, south of MacKenzie	None
101938	Nov 26, 2010 04:49	Road Condition	Slushy Sections	Nov 25, 2010 13:30		Highway 97 Both Directions	Junction with Highway 52 in Arras	Junction with Highway 39, south of MacKenzie	None
101938	Nov 26, 2010 04:49	Road Condition	Slushy Sections	Nov 25, 2010 13:30		Highway 97 Both Directions	Junction with Highway 52 in Arras	Callahazoon Creek	None
101938	Nov 26, 2010 09:50	Road Condition	Slushy Sections	Nov 25, 2010 13:30		Highway 97 Both Directions	Junction with Highway 52 in Arras	Callahazoon Creek	None
101938	Nov 26, 2010 09:50	Road Condition	Slushy Sections	Nov 25, 2010 13:30		Highway 97 Both Directions	Junction with Highway 52 in Arras	Junction with Highway 39, south of MacKenzie	None
101938	Nov 26, 2010 11:03	Road Condition	Snowing with Slippery Sections	Nov 25, 2010 13:30		Highway 97 Both Directions	Junction with Highway 52 in Arras	Junction with Highway 39, south of MacKenzie	None
101938	Nov 26, 2010 11:06	Road Condition	Slushy with Slippery Sections	Nov 25, 2010 13:30		Highway 97 Both Directions	Junction with Highway 52 in Arras	Callahazoon Creek	None</

[illegible]

[illegible]

102159	Dec 01, 2010 04:49	Road Condition	Slippery Sections	Nov 28, 2010 04:42	Highway 97 Both Directions	Taylor	Junction with Highway 29, in Chetwynd	None
102159	Dec 01, 2010 08:58	Road Condition	Slippery Sections	Nov 28, 2010 04:42	Highway 97 Both Directions	Taylor	Junction with Highway 29, in Chetwynd	None
102159	Dec 01, 2010 08:58	Road Condition	Compact Snow	Nov 28, 2010 04:42	Highway 97 Both Directions	Taylor	Junction with Highway 29, in Chetwynd	None
102159	Dec 02, 2010 05:58	Road Condition	Compact Snow	Nov 28, 2010 04:42	Highway 97 Both Directions	Taylor	Junction with Highway 29, in Chetwynd	None
102159	Dec 02, 2010 05:58	Road Condition	Compact Snow	Nov 28, 2010 04:42	Highway 97 Both Directions	Junction with Highway 52 in Arras	Junction with Highway 29, in Chetwynd	None
102159	Dec 02, 2010 12:31	Road Condition	Compact Snow	Nov 28, 2010 04:42	Highway 97 Both Directions	Junction with Highway 52 in Arras	Junction with Highway 29, in Chetwynd	None
102159	Dec 02, 2010 12:33	Road Condition	Compact Snow	Nov 28, 2010 04:42	Highway 97 Both Directions	Taylor	Junction with Highway 29, in Chetwynd	None
102159	Dec 02, 2010 12:33	Road Condition	Compact Snow	Nov 28, 2010 04:42	Highway 97 Both Directions	Taylor	Junction with Highway 29, in Chetwynd	None
102159	Dec 03, 2010 06:01	Road Condition	Compact Snow	Nov 28, 2010 04:42	Dec 03, 2010 06:01 Highway 97 Both Directions	Taylor	Junction with Highway 29, in Chetwynd	None
102160	Nov 28, 2010 04:43	Road Condition	Slippery Sections	Nov 28, 2010 04:43	Highway 97 Both Directions	Junction with Highway 52 in Arras	Callahazon Creek	None
102160	Nov 28, 2010 04:43	Road Condition	Slippery Sections	Nov 28, 2010 04:43	Highway 97 Both Directions	Junction with Highway 52 in Arras	Callahazon Creek	None
102160	Nov 28, 2010 08:55	Road Condition	Slippery Sections	Nov 28, 2010 04:43	Nov 28, 2010 08:55 Highway 97 Both Directions	Junction with Highway 52 in Arras	Callahazon Creek	None
102160	Nov 28, 2010 08:55	Road Condition	Slippery Sections	Nov 28, 2010 04:43	Highway 97 Both Directions	Junction with Highway 52 in Arras	Callahazon Creek	None
102187	Nov 28, 2010 09:00	Road Condition	Compact Snow	Nov 28, 2010 09:00	Highway 97 Both Directions	Junction with Highway 52 in Arras	Junction with Highway 29, in Chetwynd	None
102187	Nov 28, 2010 09:00	Road Condition	Compact Snow	Nov 28, 2010 09:00	Highway 97 Both Directions	Junction with Highway 52 in Arras	Junction with Highway 29, in Chetwynd	None
102187	Nov 28, 2010 12:49	Road Condition	Compact Snow	Nov 28, 2010 09:00	Nov 28, 2010 12:49 Highway 97 Both Directions	Junction with Highway 52 in Arras	Junction with Highway 29, in Chetwynd	None
102187	Nov 28, 2010 12:50	Road Condition	Compact Snow	Nov 28, 2010 09:00	Highway 97 Both Directions	Junction with Highway 52 in Arras	Junction with Highway 29, in Chetwynd	None
102361	Nov 30, 2010 12:51	Road Condition	Slippery Sections	Nov 30, 2010 12:51	Highway 29 Both Directions	Junction with Highway 97 North in Chetwynd	Tumbler Ridge	None
102361	Dec 01, 2010 04:49	Road Condition	Slippery Sections	Nov 30, 2010 12:51	Highway 29 Both Directions	Junction with Highway 97 North in Chetwynd	Tumbler Ridge	None
102361	Dec 01, 2010 08:59	Road Condition	Slippery Sections	Nov 30, 2010 12:51	Highway 29 Both Directions	Junction with Highway 97 North in Chetwynd	Tumbler Ridge	None
102361	Dec 02, 2010 06:03	Road Condition	Slippery Sections	Nov 30, 2010 12:51	Dec 02, 2010 06:03 Highway 29 Both Directions	Junction with Highway 97 North in Chetwynd	Tumbler Ridge	None
102361	Dec 02, 2010 06:03	Road Condition	Slippery Sections	Nov 30, 2010 12:51	Highway 29 Both Directions	Junction with Highway 97 North in Chetwynd	Tumbler Ridge	None

Event Type: Road Condition

TRA-2012-00208
Page 900

TRA-2012-00208
Page 901

Tumbler Ridge	None
Union with Highway 39, south of MacKenzie	None
Union with Highway 39, south of MacKenzie	None
Union with Highway 39, south of MacKenzie	None
Pine Pass Summit	None
Pine Pass Summit	None
Pine Pass Summit	None
Union with Highway 39, south of MacKenzie	None
Union with Highway 39, south of MacKenzie	None
Union with Highway 39, south of MacKenzie	None
Union with Highway 39, south of MacKenzie	None
Union with Highway 39, south of MacKenzie	None
Union with Highway 39, south of MacKenzie	None
Union with Highway 39, south of MacKenzie	None
Union with Highway 39, south of MacKenzie	None
Union with Highway 39, south of MacKenzie	None
Union with Highway 39, south of MacKenzie	None
Union with Highway 39, south of MacKenzie	None
Union with Highway 29, in Chetwynd	None
Callaghan Creek	None
Union with Highway 39, south of MacKenzie	None
Union with Highway 39, south of MacKenzie	None
Union with Highway 39, south of MacKenzie	None
Union with Highway 39, south of MacKenzie	None
Union with Highway 39, south of MacKenzie	None
British Columbia and Alberta Border	None
British Columbia and Alberta Border	None
British Columbia and Alberta Border	None
British Columbia and Alberta Border	None
British Columbia and Alberta Border	None
British Columbia and Alberta Border	None
Dawson Creek	None
Dawson Creek	None
Tumbler Ridge	None
Tumbler Ridge	None
Tumbler Ridge	None
Tumbler Ridge	None
Tumbler Ridge	None
Tumbler Ridge	None
Union with Highway 52, in Tumbler Ridge	None
Union with Highway 52, in Tumbler Ridge	None
Tumbler Ridge	None
Tumbler Ridge	None
Tumbler Ridge	None
Tumbler Ridge	None
Tumbler Ridge	None
Tumbler Ridge	None
Tumbler Ridge	None
Tumbler Ridge	None
Tumbler Ridge	None
British Columbia and Alberta Border	None
British Columbia and Alberta Border	None
British Columbia and Alberta Border	None
Dawson Creek	None
Dawson Creek	None
Dawson Creek	None
Dawson Creek	None
Dawson Creek	None

TRA-2012-00208
Page 903

TRA-2012-00208
Page 905

[illegible]

TRA-2012-00208
Page 908

TRA-2012-00208
Page 909

119446	Nov 22, 2011 12:44	Road Condition	Limited Visibility with Blowing Snow	Nov 21, 2011 11:41	Nov 22, 2011 12:44	Highway 49 Both Directions	British Columbia and Alberta Border	Dawson Creek	None
119446	Nov 22, 2011 12:44	Road Condition	Limited Visibility with Blowing Snow	Nov 21, 2011 11:41		Highway 49 Both Directions	British Columbia and Alberta Border	Dawson Creek	None
119448	Nov 21, 2011 11:42	Road Condition	Limited Visibility with Blowing Snow	Nov 21, 2011 11:42		Highway 52E Both Directions	Junction with Highway 2, in Tupper	Tumbler Ridge	None
119448	Nov 21, 2011 11:41	Road Condition	Limited Visibility with Blowing Snow	Nov 21, 2011 11:42		Highway 52E Both Directions	Junction with Highway 2, in Tupper	Tumbler Ridge	None
119448	Nov 22, 2011 04:55	Road Condition	Limited Visibility with Blowing Snow	Nov 21, 2011 11:42		Highway 52E Both Directions	Junction with Highway 2, in Tupper	Tumbler Ridge	None
119448	Nov 22, 2011 04:56	Road Condition	Limited Visibility with Blowing Snow	Nov 21, 2011 11:42		Highway 52E Both Directions	Junction with Highway 2, in Tupper	Tumbler Ridge	None
119448	Nov 22, 2011 09:03	Road Condition	Limited Visibility with Blowing Snow	Nov 21, 2011 11:42		Highway 52E Both Directions	Junction with Highway 2, in Tupper	Tumbler Ridge	None
119448	Nov 22, 2011 12:45	Road Condition	Limited Visibility with Blowing Snow	Nov 21, 2011 11:42	Nov 22, 2011 12:45	Highway 52E Both Directions	Junction with Highway 2, in Tupper	Tumbler Ridge	None
119448	Nov 22, 2011 12:45	Road Condition	Limited Visibility with Blowing Snow	Nov 21, 2011 11:42		Highway 52E Both Directions	Junction with Highway 2, in Tupper	Tumbler Ridge	None
119497	Nov 22, 2011 04:57	Road Condition	Limited Visibility with Blowing Snow	Nov 22, 2011 04:57		Highway 29 Both Directions	Hudson's Hope Bridge	Junction with Highway 52, in Tumbler Ridge	None
119497	Nov 22, 2011 06:15	Road Condition	Limited Visibility with Blowing Snow	Nov 22, 2011 04:57		Highway 29 Both Directions	Hudson's Hope Bridge	Junction with Highway 52, in Tumbler Ridge	Travel Advisory
119497	Nov 22, 2011 09:07	Road Condition	Limited Visibility with Blowing Snow	Nov 22, 2011 04:57		Highway 29 Both Directions	Hudson's Hope Bridge	Junction with Highway 52, in Tumbler Ridge	Travel Advisory
119497	Nov 22, 2011 12:41	Road Condition	Limited Visibility with Blowing Snow	Nov 22, 2011 04:57	Nov 22, 2011 12:41	Highway 97 Both Directions	Hudson's Hope Bridge	Junction with Highway 52, in Tumbler Ridge	Travel Advisory
119514	Nov 22, 2011 05:09	Road Condition	Freezing Rain	Nov 22, 2011 05:59		Highway 97 Both Directions	Pine Pass Summit	Junction with Highway 39, south of Mackenzie	None
119514	Nov 22, 2011 05:09	Road Condition	Freezing Rain	Nov 22, 2011 05:59	Nov 22, 2011 09:05	Highway 97 Both Directions	Pine Pass Summit	Junction with Highway 39, south of Mackenzie	None
119515	Nov 22, 2011 06:20	Road Condition	Limited Visibility with Blowing Snow	Nov 22, 2011 06:20		Highway 97 Both Directions	Junction with Highway 52 in Arras	Callahazion Creek	None
119515	Nov 22, 2011 06:34	Road Condition	Limited Visibility with Blowing Snow	Nov 22, 2011 06:20		Highway 97 Both Directions	Junction with Highway 52 in Arras	Callahazion Creek	Travel Advisory
119515	Nov 22, 2011 09:07	Road Condition	Limited Visibility with Blowing Snow	Nov 22, 2011 06:20		Highway 97 Both Directions	Junction with Highway 52 in Arras	Callahazion Creek	Travel Advisory
119515	Nov 22, 2011 12:42	Road Condition	Limited Visibility with Blowing Snow	Nov 22, 2011 06:20	Nov 22, 2011 12:42	Highway 97 Both Directions	Junction with Highway 52 in Arras	Callahazion Creek	Travel Advisory
119519	Nov 22, 2011 06:35	Road Condition	Limited Visibility with Blowing Snow	Nov 22, 2011 06:35		Highway 97 Both Directions	Callahazion Creek	Junction with Highway 39, south of Mackenzie	None
119519	Nov 22, 2011 09:05	Road Condition	Limited Visibility with Blowing Snow	Nov 22, 2011 06:35		Highway 97 Both Directions	Callahazion Creek	Junction with Highway 39, south of Mackenzie	None
119519	Nov 22, 2011 12:42	Road Condition	Limited Visibility with Blowing Snow	Nov 22, 2011 06:35	Nov 22, 2011 12:42	Highway 97 Both Directions	Callahazion Creek	Junction with Highway 39, south of Mackenzie	None
119519	Nov 22, 2011 12:43	Road Condition	Limited Visibility with Blowing Snow	Nov 22, 2011 06:35		Highway 97 Both Directions	Callahazion Creek	Junction with Highway 39, south of Mackenzie	None
119700	Nov 23, 2011 07:27	Road Condition	Fog Patches	Nov 23, 2011 07:27		Highway 97 Both Directions	Junction with Highway 52 in Arras	Junction with Highway 29, in Chetwynd	None
119700	Nov 23, 2011 07:57	Road Condition	Fog Patches	Nov 23, 2011 07:27		Highway 97 Both Directions	Taylor	Junction with Highway 29, in Chetwynd	None
119700	Nov 23, 2011 07:57	Road Condition	Fog Patches	Nov 23, 2011 07:27	Nov 23, 2011 07:57	Highway 97 Both Directions	Taylor	Junction with Highway 29, in Chetwynd	None
119700	Nov 23, 2011 07:57	Road Condition	Fog Patches	Nov 23, 2011 07:27		Highway 97 Both Directions	Taylor	Junction with Highway 29, in Chetwynd	None
119701	Nov 23, 2011 07:28	Road Condition	Fog Patches	Nov 23, 2011 07:28		Highway 52 Both Directions	Arras	Tumbler Ridge	None
119701	Nov 23, 2011 10:06	Road Condition	Fog Patches	Nov 23, 2011 07:28		Highway 52 Both Directions	Arras	Tumbler Ridge	None
119701	Nov 23, 2011 10:07	Road Condition	Fog Patches	Nov 23, 2011 07:28		Highway 52 Both Directions	Arras	Tumbler Ridge	None
119701	Nov 23, 2011 12:58	Road Condition	Fog Patches	Nov 23, 2011 07:28		Highway 52 Both Directions	Arras	Tumbler Ridge	None
119701	Nov 23, 2011 12:58	Road Condition	Limited Visibility with Blowing Snow	Nov 23, 2011 07:28		Highway 52 Both Directions	Arras	Tumbler Ridge	None
119701	Nov 23, 2011 15:41	Road Condition	Limited Visibility with Blowing Snow	Nov 23, 2011 07:28	Nov 23, 2011 15:41	Highway 52 Both Directions	Arras		

TRA-2012-00208
Page 911

Start: Oct 1, 2009
End: Oct 31, 2009
District: Peace

Contract Area: South Peace CA
Event Type: Road Condition

	Update Time	Type	Cause	Start	End	Road Name	Head Location	Tail Location	Comment
83056	Oct 01, 2009 08:52	Road Condition	Heavy Slush	Oct 01, 2009 08:52		Highway 97 Both Directions	Pine Pass Summit	Junction with Highway 39, south of MacKenzie	
83056	Oct 01, 2009 12:34	Road Condition	Heavy Slush	Oct 01, 2009 08:52	Oct 01, 2009 12:34	Highway 97 Both Directions	Pine Pass Summit	Junction with Highway 39, south of MacKenzie	
83056	Oct 01, 2009 12:35	Road Condition	Heavy Slush	Oct 01, 2009 08:52		Highway 97 Both Directions	Pine Pass Summit	Junction with Highway 39, south of MacKenzie	
83057	Oct 01, 2009 09:03	Road Condition	Heavy Slush	Oct 01, 2009 09:03		Highway 97 Northbound	Junction with Highway 29, in Chetwynd	Pine Pass Summit	
83057	Oct 01, 2009 12:34	Road Condition	Heavy Slush	Oct 01, 2009 09:03	Oct 01, 2009 12:34	Highway 97 Northbound	Junction with Highway 29, in Chetwynd	Pine Pass Summit	
83057	Oct 01, 2009 12:35	Road Condition	Heavy Slush	Oct 01, 2009 09:03		Highway 97 Northbound	Junction with Highway 29, in Chetwynd	Pine Pass Summit	
83111	Oct 08, 2009 08:11	Road Condition	Slippery Sections	Oct 08, 2009 08:11		Highway 97 Both Directions	Taylor	Junction with Highway 29, in Chetwynd	
83111	Oct 08, 2009 09:01	Road Condition	Slippery Sections	Oct 08, 2009 08:11		Highway 97 Both Directions	Taylor	Junction with Highway 29, in Chetwynd	
83111	Oct 08, 2009 09:01	Road Condition	Slippery Sections	Oct 08, 2009 08:11		Highway 97 Both Directions	Taylor	Junction with Highway 29, in Chetwynd	
83111	Oct 08, 2009 13:30	Road Condition	Slippery Sections	Oct 08, 2009 08:11		Highway 97 Both Directions	Taylor	Junction with Highway 29, in Chetwynd	
83111	Oct 09, 2009 07:22	Road Condition	Slippery Sections	Oct 08, 2009 08:11	Oct 09, 2009 07:22	Highway 97 Both Directions	Taylor	Junction with Highway 29, in Chetwynd	
83111	Oct 09, 2009 07:22	Road Condition	Slippery Sections	Oct 08, 2009 08:11		Highway 97 Both Directions	Taylor	Junction with Highway 29, in Chetwynd	
83112	Oct 08, 2009 08:13	Road Condition	Slippery Sections	Oct 08, 2009 08:13		Highway 49 Both Directions	British Columbia and Alberta Border	Dawson Creek	
83112	Oct 08, 2009 13:31	Road Condition	Slippery Sections	Oct 08, 2009 08:13		Highway 49 Both Directions	British Columbia and Alberta Border	Dawson Creek	
83112	Oct 09, 2009 07:22	Road Condition	Slippery Sections	Oct 08, 2009 08:13	Oct 09, 2009 07:22	Highway 49 Both Directions	British Columbia and Alberta Border	Dawson Creek	
83112	Oct 09, 2009 07:22	Road Condition	Slippery Sections	Oct 08, 2009 08:13		Highway 49 Both Directions	British Columbia and Alberta Border	Dawson Creek	
83113	Oct 08, 2009 08:14	Road Condition	Slippery Sections	Oct 08, 2009 08:14		Highway 2 Both Directions	Junction with Highway 97 North, in Dawson Creek	British Columbia and Alberta Border	
83113	Oct 08, 2009 09:00	Road Condition	Slippery Sections	Oct 08, 2009 08:14		Highway 2 Both Directions	Junction with Highway 97 North, in Dawson Creek	British Columbia and Alberta Border	
83113	Oct 08, 2009 13:31	Road Condition	Slippery Sections	Oct 08, 2009 08:14		Highway 2 Both Directions	Junction with Highway 97 North, in Dawson Creek	British Columbia and Alberta Border	
83113	Oct 09, 2009 07:22	Road Condition	Slippery Sections	Oct 08, 2009 08:14	Oct 09, 2009 07:22	Highway 2 Both Directions	Junction with Highway 97 North, in Dawson Creek	British Columbia and Alberta Border	
83113	Oct 09, 2009 07:23	Road Condition	Slippery Sections	Oct 08, 2009 08:14		Highway 2 Both Directions	Junction with Highway 97 North, in Dawson Creek	British Columbia and Alberta Border	
83114	Oct 08, 2009 08:15	Road Condition	Slippery Sections	Oct 08, 2009 08:15		Highway 29 Both Directions	Hudson's Hope Bridge	Junction with Highway 97 North in Chetwynd	
83114	Oct 08, 2009 08:52	Road Condition	Slippery Sections	Oct 08, 2009 08:15		Highway 29 Both Directions	Hudson's Hope Bridge	Tumbler Ridge	
83114	Oct 08, 2009 13:31	Road Condition	Slippery Sections	Oct 08, 2009 08:15		Highway 29 Both Directions	Hudson's Hope Bridge	Tumbler Ridge	
83114	Oct 09, 2009 07:22	Road Condition	Slippery Sections	Oct 08, 2009 08:15		Highway 29 Both Directions	Hudson's Hope Bridge	Tumbler Ridge	
83114	Oct 11, 2009 06:37	Road Condition	Slippery Sections	Oct 08, 2009 08:15		Highway 29 Both Directions	Hudson's Hope Bridge	Tumbler Ridge	
83114	Oct 11, 2009 15:58	Road Condition	Slippery Sections	Oct 08, 2009 08:15	Oct 11, 2009 15:58	Highway 29 Both Directions	Hudson's Hope Bridge	Tumbler Ridge	
83114	Oct 11, 2009 15:58	Road Condition	Slippery Sections	Oct 08, 2009 08:15		Highway 29 Both Directions	Hudson's Hope Bridge	Tumbler Ridge	
83115	Oct 08, 2009 08:16	Road Condition	Slippery Sections	Oct 08, 2009 08:16		Highway 52 Both Directions	Arras	Tumbler Ridge	
83115	Oct 08, 2009 13:31	Road Condition	Slippery Sections	Oct 08, 2009 08:16		Highway 52 Both Directions	Arras	Tumbler Ridge	
83115	Oct 09, 2009 07:21	Road Condition	Slippery Sections	Oct 08, 2009 08:16		Highway 52 Both Directions	Arras	Tumbler Ridge	
83115	Oct 11, 2009 06:37	Road Condition	Slippery Sections	Oct 08, 2009 08:16		Highway 52 Both Directions	Arras	Tumbler Ridge	
83115	Oct 11, 2009 15:57	Road Condition	Slippery Sections	Oct 08, 2009 08:16	Oct 11, 2009 15:57	Highway 52 Both Directions	Arras	Tumbler Ridge	
83115	Oct 11, 2009 15:58	Road Condition	Slippery Sections	Oct 08, 2009 08:16		Highway 52 Both Directions	Arras	Tumbler Ridge	

[illegible]

TRA-2012-00208
Page 914

TRA-2012-00208
Page 915

TRA-2012-00208
Page 916

84058	Nov 01, 2009 04:36	Road Condition	Slushy Sections	Oct 29, 2009 10:24		Highway 2 Both Directions	Junction with Highway 97 North, in Dawson Creek	British Columbia and Alberta Border	compact snow
84167	Oct 31, 2009 04:53	Road Condition	Freezing Rain	Oct 31, 2009 04:53		Highway 52 Both Directions	Arras	Tumbler Ridge	
84167	Oct 31, 2009 08:44	Road Condition	Freezing Rain	Oct 31, 2009 04:53	Oct 31, 2009 08:44	Highway 52 Both Directions	Arras	Tumbler Ridge	
84167	Oct 31, 2009 08:45	Road Condition	Freezing Rain	Oct 31, 2009 04:53		Highway 52 Both Directions	Arras	Tumbler Ridge	
84168	Oct 31, 2009 04:54	Road Condition	Freezing Rain	Oct 31, 2009 04:54		Highway 52E Both Directions	Junction with Highway 2, in Tupper	Tumbler Ridge	
84168	Oct 31, 2009 08:44	Road Condition	Freezing Rain	Oct 31, 2009 04:54	Oct 31, 2009 08:44	Highway 52E Both Directions	Junction with Highway 2, in Tupper	Tumbler Ridge	
84168	Oct 31, 2009 08:44	Road Condition	Freezing Rain	Oct 31, 2009 04:54		Highway 52E Both Directions	Junction with Highway 2, in Tupper	Tumbler Ridge	
84169	Oct 31, 2009 04:55	Road Condition	Freezing Rain	Oct 31, 2009 04:55		Highway 29 Both Directions	Junction with Highway 97 North in Chetwynd	Tumbler Ridge	
84169	Oct 31, 2009 08:44	Road Condition	Freezing Rain	Oct 31, 2009 04:55	Oct 31, 2009 08:44	Highway 29 Both Directions	Junction with Highway 97 North in Chetwynd	Tumbler Ridge	
84169	Oct 31, 2009 08:44	Road Condition	Freezing Rain	Oct 31, 2009 04:55		Highway 29 Both Directions	Junction with Highway 97 North in Chetwynd	Tumbler Ridge	

Start:	Oct 1, 2010
End:	Oct 31, 2011
District:	Peace
Contract	
Area:	South Peace CA
Event	
Type:	Road Condition

	Update Time	Type	Cause	Start	End	Road Name	Head Location	Tail Location	Traffic Pattern	Comment
99289	Oct 10, 2010 13:07	Road Condition	Strong Cross Winds	Oct 10, 2010 13:07		Highway 52 Both Directions	Tumbler Ridge	Tumbler Ridge	Single Lane Alternating Traffic	tree on powerline, debris on road
99289	Oct 10, 2010 19:15	Road Condition	Strong Cross Winds	Oct 10, 2010 13:07		Highway 52 Both Directions	Tumbler Ridge	Tumbler Ridge	Single Lane Alternating Traffic	tree on powerline, debris on road
99289	Oct 10, 2010 23:24	Road Condition	Strong Cross Winds	Oct 10, 2010 13:07		Highway 52 Both Directions	Tumbler Ridge	Tumbler Ridge	Single Lane Alternating Traffic	tree on powerline, debris on road
99289	Oct 11, 2010 08:51	Road Condition	Strong Cross Winds	Oct 10, 2010 13:07		Highway 52 Both Directions	Tumbler Ridge	Tumbler Ridge	Single Lane Alternating Traffic	tree on powerline, debris on road
99289	Oct 11, 2010 17:32	Road Condition	Strong Cross Winds	Oct 10, 2010 13:07		Highway 52 Both Directions	Tumbler Ridge	Tumbler Ridge	Single Lane Alternating Traffic	tree on powerline, debris on road
99289	Oct 11, 2010 20:29	Road Condition	Strong Cross Winds	Oct 10, 2010 13:07	Oct 11, 2010 20:29	Highway 52 Both Directions	Tumbler Ridge	Tumbler Ridge	Single Lane Alternating Traffic	tree on powerline, debris on road
99289	Oct 11, 2010 20:30	Road Condition	Strong Cross Winds	Oct 10, 2010 13:07		Highway 52 Both Directions	Tumbler Ridge	Tumbler Ridge	Single Lane Alternating Traffic	tree on powerline, debris on road
99291	Oct 10, 2010 13:24	Road Condition	Strong Cross Winds	Oct 10, 2010 13:24		Highway 2 Both Directions	British Columbia and Alberta Border	British Columbia and Alberta Border	None	
99291	Oct 10, 2010 13:26	Road Condition	Strong Cross Winds	Oct 10, 2010 13:24		Highway 2 Both Directions	Junction with Highway 97 North, in Dawson Creek	Junction with Highway 97 North, in Dawson Creek	None	
99291	Oct 10, 2010 19:16	Road Condition	Strong Cross Winds	Oct 10, 2010 13:24	Oct 10, 2010 19:16	Highway 2 Both Directions	Junction with Highway 97 North, in Dawson Creek	Junction with Highway 97 North, in Dawson Creek	None	
99291	Oct 10, 2010 19:16	Road Condition	Strong Cross Winds	Oct 10, 2010 13:24		Highway 2 Both Directions	Junction with Highway 97 North, in Dawson Creek	Junction with Highway 97 North, in Dawson Creek	None	
99292	Oct 10, 2010 13:25	Road Condition	Strong Cross Winds	Oct 10, 2010 13:25		Highway 49 Both Directions	British Columbia and Alberta Border	Dawson Creek	None	
99292	Oct 10, 2010 19:15	Road Condition	Strong Cross Winds	Oct 10, 2010 13:25		Highway 49 Both Directions	British Columbia and Alberta Border	Dawson Creek	None	
99292	Oct 10, 2010 23:24	Road Condition	Strong Cross Winds	Oct 10, 2010 13:25	Oct 10, 2010 23:24	Highway 49 Both Directions	British Columbia and Alberta Border	Dawson Creek	None	
99292	Oct 10, 2010 23:25	Road Condition	Strong Cross Winds	Oct 10, 2010 13:25		Highway 49 Both Directions	British Columbia and Alberta Border	Dawson Creek	None	
99293	Oct 10, 2010 13:35	Road Condition	Strong Cross Winds	Oct 10, 2010 13:35		Highway 97 Both Directions	Taylor	Junction with Highway 52 in Arras	None	
99293	Oct 10, 2010 15:23	Road Condition	Strong Cross Winds	Oct 10, 2010 13:35	Oct 10, 2010 15:23	Highway 97 Both Directions	Taylor	Junction with Highway 52 in Arras	None	
99293	Oct 10, 2010 15:23	Road Condition	Strong Cross Winds	Oct 10, 2010 13:35		Highway 97 Both Directions	Taylor	Junction with Highway 52 in Arras	None	
99294	Oct 10, 2010 13:38	Road Condition	Strong Cross Winds	Oct 10, 2010 13:38		Highway 52E Both Directions	Junction with Highway 2, in Tupper	Tumbler Ridge	None	
99294	Oct 10, 2010 13:38	Road Condition	Strong Cross Winds	Oct 10, 2010 13:38		Highway 52E Both Directions	Junction with Highway 2, in Tupper	Tumbler Ridge	None	
99294	Oct 10, 2010 13:43	Road Condition	Strong Cross Winds	Oct 10, 2010 13:38		Highway 52E Both Directions	Junction with Highway 2, in Tupper	Tumbler Ridge	None	
99294	Oct 10, 2010 14:06	Road Condition	Strong Cross Winds	Oct 10, 2010 13:38		Highway 52E Both Directions	Junction with Highway 2, in Tupper	Tumbler Ridge	None	
99294	Oct 10, 2010 19:17	Road Condition	Strong Cross Winds	Oct 10, 2010 13:38		Highway 52E Both Directions	Junction with Highway 2, in Tupper	Tumbler Ridge	None	
99294	Oct 10, 2010 23:24	Road Condition	Strong Cross Winds	Oct 10, 2010 13:38	Oct 10, 2010 23:24	Highway 52E Both Directions	Junction with Highway 2, in Tupper	Tumbler Ridge	None	
99294	Oct 10, 2010 23:25	Road Condition	Strong Cross Winds	Oct 10, 2010 13:38		Highway 52E Both Directions	Junction with Highway 2, in Tupper	Tumbler Ridge	None	
99295	Oct 10, 2010 13:40	Road Condition	Strong Cross Winds	Oct 10, 2010 13:40		Highway 97 Both Directions	Junction with Highway 29, in Chetwynd	Junction with Highway 39, south of MacKenzie	None	
99295	Oct 10, 2010 15:17	Road Condition	Strong Cross Winds	Oct 10, 2010 13:40		Highway 97 Both Directions	Junction with Highway 52 in Arras	Junction with Highway 39, south of MacKenzie	None	
99295	Oct 10, 2010 15:22	Road Condition	Strong Cross Winds	Oct 10, 2010 13:40		Highway 97 Both Directions	Junction with Highway 2, in Dawson Creek	Junction with Highway 2, in Dawson Creek	None	
99295	Oct 10, 2010 15:23	Road Condition	Strong Cross Winds	Oct 10, 2010 13:40		Highway 97 Both Directions	Junction with Highway 2, in Dawson Creek	Junction with Highway 39, south of MacKenzie	None	
99295	Oct 10, 2010 23:24	Road Condition	Strong Cross Winds	Oct 10, 2010 13:40	Oct 10, 2010 23:24	Highway 97 Both Directions	Junction with Highway 2, in Dawson Creek	Junction with Highway 39, south of MacKenzie	None	
99296	Oct 10, 2010 13:41	Road Condition	Strong Cross Winds	Oct 10, 2010 13:41		Highway 52 Both Directions	Arras	Tumbler Ridge	None	
99296	Oct 10, 2010 15:15	Road Condition	Strong Cross Winds	Oct 10, 2010 13:41		Highway 52 Both Directions	Arras	Tumbler Ridge	None	
99296	Oct 10, 2010 19:17	Road Condition	Strong Cross Winds	Oct 10, 2010 13:41		Highway 52 Both Directions	Arras	Tumbler Ridge	None	
99296	Oct 10, 2010 23:24	Road Condition	Strong Cross Winds	Oct 10, 2010 13:41	Oct 10, 2010 23:24	Highway 52 Both Directions	Arras	Tumbler Ridge	None	
99296	Oct 10, 2010 23:25	Road Condition	Strong Cross Winds	Oct 10, 2010 13:41		Highway 52 Both Directions	Arras	Tumbler Ridge	None	
99297	Oct 10, 2010 14:07	Road Condition	Strong Cross Winds	Oct 10, 2010 14:07		Highway 52 Both Directions	Arras	Tumbler Ridge	None	
99297	Oct 10, 2010 14:08	Road Condition	Strong Cross Winds	Oct 10, 2010 14:07	Oct 10, 2010 14:08	Highway 52 Both Directions	Arras	Tumbler Ridge	None	
99297	Oct 10, 2010 14:08	Road Condition	Strong Cross Winds	Oct 10, 2010 14:07		Highway 52 Both Directions	Arras	Tumbler Ridge	None	
99298	Oct 10, 2010 14:09	Road Condition	Strong Cross Winds	Oct 10, 2010 14:09		Highway 29 Both Directions	Junction with Highway 97 North in Chetwynd	Tumbler Ridge	None	
99298	Oct 10, 2010 15:18	Road Condition	Strong Cross Winds	Oct 10, 2010 14:09		Highway 29 Both Directions	Hudson's Hope Bridge	Junction with Highway 97 North in Chetwynd	None	
99298	Oct 10, 2010 15:19	Road Condition	Strong Cross Winds	Oct 10, 2010 14:09		Highway 29 Both Directions	Hudson's Hope Bridge	Junction with Highway 97 North in Chetwynd	None	
99298	Oct 10, 2010 23:24	Road Condition	Strong Cross Winds	Oct 10, 2010 14:09	Oct 10, 2010 23:24	Highway 29 Both Directions	Hudson's Hope Bridge	Junction with Highway 97 North in Chetwynd	None	
99298	Oct 10, 2010 23:25	Road Condition	Strong Cross Winds	Oct 10, 2010 14:09		Highway 29 Both Directions	Hudson's Hope Bridge	Junction with Highway 97 North in Chetwynd	None	
99320	Oct 14, 2010 05:33	Road Condition	Limited Visibility with Fog	Oct 14, 2010 05:33		Highway 97 Both Directions	Junction with Highway 52 in Arras	Callahazon Creek	None	
99320	Oct 14, 2010 12:38	Road Condition	Limited Visibility with Fog	Oct 14, 2010 05:33	Oct 14, 2010 12:38	Highway 97 Both Directions	Junction with Highway 52 in Arras	Callahazon Creek	None	
99320	Oct 14, 2010 12:38	Road Condition	Limited Visibility with Fog	Oct 14, 2010 05:33		Highway 97 Both Directions	Junction with Highway 52 in Arras	Callahazon Creek	None	
99321	Oct 14, 2010 05:35	Road Condition	Limited Visibility with Fog	Oct 14, 2010 05:35		Highway 29 Both Directions	Hudson's Hope Bridge	Tumbler Ridge	None	
99321	Oct 14, 2010 12:38	Road Condition	Limited Visibility with Fog	Oct 14, 2010 05:35	Oct 14, 2010 12:38	Highway 29 Both Directions	Hudson's Hope Bridge	Tumbler Ridge	None	
99321	Oct 14, 2010 12:38	Road Condition	Limited Visibility with Fog	Oct 14, 2010 05:35		Highway 29 Both Directions	Hudson's Hope Bridge	Tumbler Ridge	None	
99369	Oct 17, 2010 08:56	Road Condition	Snowing with Slippery Sections	Oct 17, 2010 08:56		Highway 97 Both Directions	Junction with Highway 29, in Chetwynd	Junction with Highway 39, south of MacKenzie	None	SANDING & SALTING
99369	Oct 17, 2010 11:09	Road Condition	Snowing with Slippery Sections	Oct 17, 2010 08:56	Oct 17, 2010 11:09	Highway 97 Both Directions	Junction with Highway 29, in Chetwynd	Junction with Highway 39, south of MacKenzie	None	SANDING & SALTING
99369	Oct 17, 2010 11:09	Road Condition	Snowing with Slippery Sections	Oct 17, 2010 08:56		Highway 97 Both Directions	Junction with Highway 29, in Chetwynd	Junction with Highway 39, south of MacKenzie	None	SANDING & SALTING
99371	Oct 18, 2010 13:05	Road Condition	Strong Cross Winds	Oct 18, 2010 13:05		Highway 97 Both Directions	Taylor	Junction with Highway 2, in Dawson Creek	None	

fog in high elevations
fog in high elevations
fog in high elevations
fog in high elevations

TRA-2012-00208
Page 920

[illegible]

TRA-2012-00208
Page 922

TRA-2012-00208
Page 923

Start: Oct. 1, 2011
End: Oct. 31, 2011
District: Peace
Contract
Area: South Peace CA
Event Type: Road Condition

Id	Update Time	Type	Cause	Start	End	Road Name	Head Location	Tail Location	Traffic Pattern	Comment
116679	Oct 04, 2011 09:18	Road Condition	Fog Patches	Oct 04, 2011 09:18		Highway 2 Both Directions	Junction with Highway 97 North, in Dawson Creek	British Columbia and Alberta Border	None	
116679	Oct 05, 2011 06:20	Road Condition	Fog Patches	Oct 04, 2011 09:18		Highway 2 Both Directions	Junction with Highway 97 North, in Dawson Creek	British Columbia and Alberta Border	None	
116679	Oct 05, 2011 06:21	Road Condition	Limited Visibility with Fog	Oct 04, 2011 09:18		Highway 2 Both Directions	Junction with Highway 97 North, in Dawson Creek	British Columbia and Alberta Border	None	
116679	Oct 05, 2011 11:24	Road Condition	Limited Visibility with Fog	Oct 04, 2011 09:18		Highway 2 Both Directions	Junction with Highway 97 North, in Dawson Creek	British Columbia and Alberta Border	None	
116679	Oct 06, 2011 07:30	Road Condition	Limited Visibility with Fog	Oct 04, 2011 09:18	Oct 06, 2011 07:30	Highway 2 Both Directions	Junction with Highway 97 North, in Dawson Creek	British Columbia and Alberta Border	None	
116679	Oct 06, 2011 07:31	Road Condition	Limited Visibility with Fog	Oct 04, 2011 09:18		Highway 2 Both Directions	Junction with Highway 97 North, in Dawson Creek	British Columbia and Alberta Border	None	
116680	Oct 04, 2011 09:19	Road Condition	Fog Patches	Oct 04, 2011 09:19		Highway 97 Both Directions	Junction with Highway 2, in Dawson Creek	Pine Pass Summit	None	
116680	Oct 04, 2011 09:23	Road Condition	Fog Patches	Oct 04, 2011 09:19	Oct 04, 2011 09:23	Highway 97 Both Directions	Junction with Highway 2, in Dawson Creek	Pine Pass Summit	None	
116680	Oct 04, 2011 09:23	Road Condition	Fog Patches	Oct 04, 2011 09:19		Highway 97 Both Directions	Junction with Highway 2, in Dawson Creek	Pine Pass Summit	None	
116681	Oct 04, 2011 09:20	Road Condition	Fog Patches	Oct 04, 2011 09:20		Highway 49 Both Directions	British Columbia and Alberta Border	Dawson Creek	None	
116681	Oct 05, 2011 06:20	Road Condition	Fog Patches	Oct 04, 2011 09:20		Highway 49 Both Directions	British Columbia and Alberta Border	Dawson Creek	None	
116681	Oct 05, 2011 06:21	Road Condition	Limited Visibility with Fog	Oct 04, 2011 09:20		Highway 49 Both Directions	British Columbia and Alberta Border	Dawson Creek	None	
116681	Oct 05, 2011 11:24	Road Condition	Limited Visibility with Fog	Oct 04, 2011 09:20		Highway 49 Both Directions	British Columbia and Alberta Border	Dawson Creek	None	
116681	Oct 06, 2011 07:30	Road Condition	Limited Visibility with Fog	Oct 04, 2011 09:20	Oct 06, 2011 07:30	Highway 49 Both Directions	British Columbia and Alberta Border	Dawson Creek	None	
116681	Oct 06, 2011 07:31	Road Condition	Limited Visibility with Fog	Oct 04, 2011 09:20		Highway 49 Both Directions	British Columbia and Alberta Border	Dawson Creek	None	
116682	Oct 04, 2011 09:22	Road Condition	Fog Patches	Oct 04, 2011 09:22		Highway 97 Both Directions	Taylor	Junction with Highway 2, in Dawson Creek	None	
116682	Oct 04, 2011 09:23	Road Condition	Fog Patches	Oct 04, 2011 09:22		Highway 97 Both Directions	Taylor	Pine Pass Summit	None	
116682	Oct 05, 2011 06:19	Road Condition	Fog Patches	Oct 04, 2011 09:22		Highway 97 Both Directions	Taylor	Pine Pass Summit	None	
116682	Oct 05, 2011 06:22	Road Condition	Limited Visibility with Fog	Oct 04, 2011 09:22		Highway 97 Both Directions	Taylor	Pine Pass Summit	None	
116682	Oct 05, 2011 06:27	Road Condition	Limited Visibility with Fog	Oct 04, 2011 09:22		Highway 97 Both Directions	Taylor	Callahazon Creek	None	
116682	Oct 05, 2011 11:23	Road Condition	Limited Visibility with Fog	Oct 04, 2011 09:22		Highway 97 Both Directions	Taylor	Callahazon Creek	None	
116682	Oct 06, 2011 07:30	Road Condition	Limited Visibility with Fog	Oct 04, 2011 09:22	Oct 06, 2011 07:30	Highway 97 Both Directions	Taylor	Callahazon Creek	None	
116682	Oct 06, 2011 07:31	Road Condition	Limited Visibility with Fog	Oct 04, 2011 09:22		Highway 97 Both Directions	Taylor	Callahazon Creek	None	
116683	Oct 04, 2011 09:24	Road Condition	Fog Patches	Oct 04, 2011 09:24		Highway 52E Both Directions	Junction with Highway 2, in Tupper	Tumbler Ridge	None	
116683	Oct 05, 2011 06:19	Road Condition	Fog Patches	Oct 04, 2011 09:24		Highway 52E Both Directions	Junction with Highway 2, in Tupper	Tumbler Ridge	None	
116683	Oct 05, 2011 06:23	Road Condition	Limited Visibility with Fog	Oct 04, 2011 09:24		Highway 52E Both Directions	Junction with Highway 2, in Tupper	Tumbler Ridge	None	
116683	Oct 05, 2011 11:24	Road Condition	Limited Visibility with Fog	Oct 04, 2011 09:24		Highway 52E Both Directions	Junction with Highway 2, in Tupper	Tumbler Ridge	None	
116683	Oct 06, 2011 07:30	Road Condition	Limited Visibility with Fog	Oct 04, 2011 09:24	Oct 06, 2011 07:30	Highway 52E Both Directions	Junction with Highway 2, in Tupper	Tumbler Ridge	None	
116683	Oct 06, 2011 07:31	Road Condition	Limited Visibility with Fog	Oct 04, 2011 09:24		Highway 52E Both Directions	Junction with Highway 2, in Tupper	Tumbler Ridge	None	
116684	Oct 04, 2011 09:25	Road Condition	Fog Patches	Oct 04, 2011 09:25		Highway 52 Both Directions	Arras	Tumbler Ridge	None	
116684	Oct 05, 2011 06:19	Road Condition	Fog Patches	Oct 04, 2011 09:25		Highway 52 Both Directions	Arras	Tumbler Ridge	None	
116684	Oct 05, 2011 06:25	Road Condition	Limited Visibility with Fog	Oct 04, 2011 09:25		Highway 52 Both Directions	Arras	Tumbler Ridge	None	
116684	Oct 05, 2011 11:24	Road Condition	Limited Visibility with Fog	Oct 04, 2011 09:25		Highway 52 Both Directions	Arras	Tumbler Ridge	None	
116684	Oct 06, 2011 07:30	Road Condition	Limited Visibility with Fog	Oct 04, 2011 09:25	Oct 06, 2011 07:30	Highway 52 Both Directions	Arras	Tumbler Ridge	None	
116684	Oct 06, 2011 07:31	Road Condition	Limited Visibility with Fog	Oct 04, 2011 09:25		Highway 52 Both Directions	Arras	Tumbler Ridge	None	
116685	Oct 04, 2011 09:29	Road Condition	Fog Patches	Oct 04, 2011 09:29		Highway 29 Both Directions	Hudson's Hope Bridge	Tumbler Ridge	None	
116685	Oct 05, 2011 06:19	Road Condition	Fog Patches	Oct 04, 2011 09:29		Highway 29 Both Directions	Hudson's Hope Bridge	Tumbler Ridge	None	
116685	Oct 05, 2011 06:26	Road Condition	Limited Visibility with Fog	Oct 04, 2011 09:29		Highway 29 Both Directions	Hudson's Hope Bridge	Tumbler Ridge	None	
116685	Oct 05, 2011 11:24	Road Condition	Limited Visibility with Fog	Oct 04, 2011 09:29		Highway 29 Both Directions	Hudson's Hope Bridge	Tumbler Ridge	None	
116685	Oct 06, 2011 07:30	Road Condition	Limited Visibility with Fog	Oct 04, 2011 09:29	Oct 06, 2011 07:30	Highway 29 Both Directions	Hudson's Hope Bridge	Tumbler Ridge	None	
116685	Oct 06, 2011 07:31	Road Condition	Limited Visibility with Fog	Oct 04, 2011 09:29		Highway 29 Both Directions	Hudson's Hope Bridge	Tumbler Ridge	None	
116952	Oct 21, 2011 09:49	Road Condition	Fog Patches	Oct 21, 2011 09:49		Highway 97 Both Directions	Junction with Highway 52 in Arras	Callahazon Creek	None	
116952	Oct 21, 2011 12:51	Road Condition	Fog Patches	Oct 21, 2011 09:49	Oct 21, 2011 12:51	Highway 97 Both Directions	Junction with Highway 52 in Arras	Callahazon Creek	None	
116952	Oct 21, 2011 12:51	Road Condition	Fog Patches	Oct 21, 2011 09:49		Highway 97 Both Directions	Junction with Highway 52 in Arras	Callahazon Creek	None	
116953	Oct 21, 2011 09:50	Road Condition	Fog Patches	Oct 21, 2011 09:50		Highway 29 Both Directions	Hudson's Hope Bridge	Tumbler Ridge	None	
116953	Oct 21, 2011 12:50	Road Condition	Fog Patches	Oct 21, 2011 09:50	Oct 21, 2011 12:50	Highway 29 Both Directions	Hudson's Hope Bridge	Tumbler Ridge	None	
116953	Oct 21, 2011 12:51	Road Condition	Fog Patches	Oct 21, 2011 09:50		Highway 29 Both Directions	Hudson's Hope Bridge	Tumbler Ridge	None	
116956	Oct 21, 2011 12:52	Road Condition	Slushy Sections	Oct 21, 2011 12:52		Highway 97 Both Directions	Junction with Highway 29, in Chetwynd	Junction with Highway 39, south of MacKenzie	None	

TRA-2012-00208
Page 925

TRA-2012-00208
Page 926

Start: Sep. 1, 2009
End: Sep. 30, 2009
District: Peace District
Contract
Area: South Peace
Event Type: Road Condition

Id	Update Time	Type	Cause	Start	End	Road Name	Head Location	Tail Location	Traffic Pattern	Comment
82950	Sep 03, 2009 07:36	Road Condition	Limited Visibility with Fog	Sep 03, 2009 07:36		Highway 2 Both Directions	Junction with Highway 97 North, in Dawson Creek	British Columbia and Alberta Border		
82950	Sep 03, 2009 11:36	Road Condition	Limited Visibility with Fog	Sep 03, 2009 07:36	Sep 03, 2009 11:36	Highway 2 Both Directions	Junction with Highway 97 North, in Dawson Creek	British Columbia and Alberta Border		
82950	Sep 03, 2009 11:36	Road Condition	Limited Visibility with Fog	Sep 03, 2009 07:36		Highway 2 Both Directions	Junction with Highway 97 North, in Dawson Creek	British Columbia and Alberta Border		
82951	Sep 03, 2009 08:00	Road Condition	Limited Visibility with Fog	Sep 03, 2009 08:00		Highway 97 Both Directions	Junction with Highway 2, in Dawson Creek	Junction with Highway 52 in Arras		
82951	Sep 03, 2009 08:00	Road Condition	Limited Visibility with Fog	Sep 03, 2009 08:00		Highway 97 Both Directions	Junction with Highway 2, in Dawson Creek	Junction with Highway 52 in Arras		
82951	Sep 03, 2009 11:37	Road Condition	Limited Visibility with Fog	Sep 03, 2009 08:00	Sep 03, 2009 11:37	Highway 97 Both Directions	Junction with Highway 2, in Dawson Creek	Junction with Highway 52 in Arras		
82951	Sep 03, 2009 11:37	Road Condition	Limited Visibility with Fog	Sep 03, 2009 08:00		Highway 97 Both Directions	Junction with Highway 2, in Dawson Creek	Junction with Highway 52 in Arras		
82952	Sep 03, 2009 08:01	Road Condition	Limited Visibility with Fog	Sep 03, 2009 08:01		Highway 49 Both Directions	British Columbia and Alberta Border	Dawson Creek		
82952	Sep 03, 2009 11:37	Road Condition	Limited Visibility with Fog	Sep 03, 2009 08:01	Sep 03, 2009 11:37	Highway 49 Both Directions	British Columbia and Alberta Border	Dawson Creek		
82952	Sep 03, 2009 11:37	Road Condition	Limited Visibility with Fog	Sep 03, 2009 08:01		Highway 49 Both Directions	British Columbia and Alberta Border	Dawson Creek		
82953	Sep 03, 2009 08:02	Road Condition	Limited Visibility with Fog	Sep 03, 2009 08:02		Highway 52E Both Directions	Junction with Highway 2, in Tupper	Tumbler Ridge		
82953	Sep 03, 2009 11:36	Road Condition	Limited Visibility with Fog	Sep 03, 2009 08:02	Sep 03, 2009 11:36	Highway 52E Both Directions	Junction with Highway 2, in Tupper	Tumbler Ridge		
82953	Sep 03, 2009 11:37	Road Condition	Limited Visibility with Fog	Sep 03, 2009 08:02		Highway 52E Both Directions	Junction with Highway 2, in Tupper	Tumbler Ridge		
82954	Sep 03, 2009 08:06	Road Condition	Limited Visibility with Fog	Sep 03, 2009 08:06		Highway 97 Both Directions	Taylor	Junction with Highway 2, in Dawson Creek		
82954	Sep 03, 2009 11:36	Road Condition	Limited Visibility with Fog	Sep 03, 2009 08:06	Sep 03, 2009 11:36	Highway 97 Both Directions	Taylor	Junction with Highway 2, in Dawson Creek		
82954	Sep 03, 2009 11:36	Road Condition	Limited Visibility with Fog	Sep 03, 2009 08:06		Highway 97 Both Directions	Taylor	Junction with Highway 2, in Dawson Creek		
82955	Sep 03, 2009 08:07	Road Condition	Limited Visibility with Fog	Sep 03, 2009 08:07		Highway 97 Both Directions	Taylor	Junction with Highway 2, in Dawson Creek		
82955	Sep 03, 2009 08:25	Road Condition	Limited Visibility with Fog	Sep 03, 2009 08:07	Sep 03, 2009 08:25	Highway 97 Both Directions	Taylor	Junction with Highway 2, in Dawson Creek		
82955	Sep 03, 2009 08:25	Road Condition	Limited Visibility with Fog	Sep 03, 2009 08:07		Highway 97 Both Directions	Taylor	Junction with Highway 2, in Dawson Creek		
82956	Sep 03, 2009 08:09	Road Condition	Limited Visibility with Fog	Sep 03, 2009 08:09		Highway 97 Both Directions	Junction with Highway 52 in Arras	Junction with Highway 29, in Chetwynd		
82956	Sep 03, 2009 11:35	Road Condition	Limited Visibility with Fog	Sep 03, 2009 08:09	Sep 03, 2009 11:35	Highway 97 Both Directions	Junction with Highway 52 in Arras	Junction with Highway 29, in Chetwynd		
82956	Sep 03, 2009 11:36	Road Condition	Limited Visibility with Fog	Sep 03, 2009 08:09		Highway 97 Both Directions	Junction with Highway 52 in Arras	Junction with Highway 29, in Chetwynd		
82957	Sep 03, 2009 08:10	Road Condition	Limited Visibility with Fog	Sep 03, 2009 08:10		Highway 52 Both Directions	Arras	Tumbler Ridge		
82957	Sep 03, 2009 11:35	Road Condition	Limited Visibility with Fog	Sep 03, 2009 08:10	Sep 03, 2009 11:35	Highway 52 Both Directions	Arras	Tumbler Ridge		
82957	Sep 03, 2009 11:35	Road Condition	Limited Visibility with Fog	Sep 03, 2009 08:10		Highway 52 Both Directions	Arras	Tumbler Ridge		
82958	Sep 03, 2009 08:13	Road Condition	Limited Visibility with Fog	Sep 03, 2009 08:13		Highway 97 Both Directions	Junction with Highway 29, in Chetwynd	Callahazon Creek		
82958	Sep 03, 2009 11:35	Road Condition	Limited Visibility with Fog	Sep 03, 2009 08:13	Sep 03, 2009 11:35	Highway 97 Both Directions	Junction with Highway 29, in Chetwynd	Callahazon Creek		
82958	Sep 03, 2009 11:35	Road Condition	Limited Visibility with Fog	Sep 03, 2009 08:13		Highway 97 Both Directions	Junction with Highway 29, in Chetwynd	Callahazon Creek		
82959	Sep 03, 2009 08:14	Road Condition	Limited Visibility with Fog	Sep 03, 2009 08:14		Highway 97 Both Directions	Junction with Highway 52 in Arras	Junction with Highway 29, in Chetwynd		
82959	Sep 03, 2009 11:35	Road Condition	Limited Visibility with Fog	Sep 03, 2009 08:14	Sep 03, 2009 11:35	Highway 97 Both Directions	Junction with Highway 52 in Arras	Junction with Highway 29, in Chetwynd		
82959	Sep 03, 2009 11:35	Road Condition	Limited Visibility with Fog	Sep 03, 2009 08:14		Highway 97 Both Directions	Junction with Highway 52 in Arras	Junction with Highway 29, in Chetwynd		
82960	Sep 03, 2009 08:15	Road Condition	Limited Visibility with Fog	Sep 03, 2009 08:15		Highway 29 Both Directions	Junction with Highway 97 North in Chetwynd	Tumbler Ridge		
82960	Sep 03, 2009 11:34	Road Condition	Limited Visibility with Fog	Sep 03, 2009 08:15	Sep 03, 2009 11:34	Highway 29 Both Directions	Junction with Highway 97 North in Chetwynd	Tumbler Ridge		
82960	Sep 03, 2009 11:34	Road Condition	Limited Visibility with Fog	Sep 03, 2009 08:15		Highway 29 Both Directions	Junction with Highway 97 North in Chetwynd	Tumbler Ridge		
83034	Sep 29, 2009 13:45	Road Condition	Heavy Rain	Sep 29, 2009 13:45		Highway 29 Both Directions	Junction with Highway 97 North in Chetwynd	Tumbler Ridge		
83034	Sep 29, 2009 13:49	Road Condition	Heavy Rain	Sep 29, 2009 13:45	Sep 29, 2009 13:49	Highway 29 Both Directions	Junction with Highway 97 North in Chetwynd	Tumbler Ridge		
83034	Sep 29, 2009 13:49	Road Condition	Heavy Rain	Sep 29, 2009 13:45		Highway 29 Both Directions	Junction with Highway 97 North in Chetwynd	Tumbler Ridge		
83035	Sep 29, 2009 13:47	Road Condition	Heavy Rain	Sep 29, 2009 13:47		Highway 52 Both Directions	Arras	Tumbler Ridge		
83035	Sep 29, 2009 13:48	Road Condition	Heavy Rain	Sep 29, 2009 13:47		Highway 52 Both Directions	Arras	Tumbler Ridge		
83035	Sep 29, 2009 13:49	Road Condition	Heavy Rain	Sep 29, 2009 13:47	Sep 29, 2009 13:49	Highway 52 Both Directions	Arras	Tumbler Ridge		
83035	Sep 29, 2009 13:49	Road Condition	Heavy Rain	Sep 29, 2009 13:47		Highway 52 Both Directions	Arras	Tumbler Ridge		
83037	Sep 29, 2009 17:22	Road Condition	Slushy with Slippery Sections	Sep 29, 2009 17:22		Highway 29 Both Directions	Junction with Highway 97 North in Chetwynd	Tumbler Ridge		
83037	Sep 30, 2009 07:25	Road Condition	Slushy with Slippery Sections	Sep 29, 2009 17:22	Sep 30, 2009 07:25	Highway 29 Both Directions	Junction with Highway 97 North in Chetwynd	Tumbler Ridge		
83038	Sep 29, 2009 17:23	Road Condition	Slushy with Slippery Sections	Sep 29, 2009 17:23		Highway 52 Both Directions	Fellers Heights	Tumbler Ridge		

83038	Sep 30, 2009 07:25	Road Condition	Slushy with Slippery Sections	Sep 29, 2009 17:23	Sep 30, 2009 07:25	Highway 52 Both Directions	Fellers Heights	Tumbler Ridge
83039	Sep 29, 2009 17:24	Road Condition	Slushy with Slippery Sections	Sep 29, 2009 17:24		Highway 52E Both Directions	Junction with Highway 2, in Tupper	Tumbler Ridge
83039	Sep 30, 2009 07:25	Road Condition	Slushy with Slippery Sections	Sep 29, 2009 17:24	Sep 30, 2009 07:25	Highway 52E Both Directions	Junction with Highway 2, in Tupper	Tumbler Ridge
83040	Sep 29, 2009 17:26	Road Condition	Slushy with Slippery Sections	Sep 29, 2009 17:26		Highway 97 Both Directions	Pine Pass Summit	Pine Pass Summit
83040	Sep 30, 2009 07:25	Road Condition	Slushy with Slippery Sections	Sep 29, 2009 17:26	Sep 30, 2009 07:25	Highway 97 Both Directions	Pine Pass Summit	Pine Pass Summit

Start: Sep. 1, 2010
End: Sep. 30, 2010
District: Peace
Contract Area: South Peace CA
Event Type: Road Condition

Update Time	Type	Cause	Start	End	Road Name	Head Location	Tail Location	Traffic Pattern	Comment
Sep 08, 2010 06:43	Road Condition	Fog Patches	Sep 08, 2010 06:43		Highway 2 Both Directions	Junction with Highway 97 North, in Dawson Creek	British Columbia and Alberta Border	None	
Sep 08, 2010 07:33	Road Condition	Limited Visibility with Fc	Sep 08, 2010 06:43		Highway 2 Both Directions	Junction with Highway 97 North, in Dawson Creek	British Columbia and Alberta Border	None	
Sep 08, 2010 11:40	Road Condition	Limited Visibility with Fc	Sep 08, 2010 06:43	Sep 08, 2010 11:40	Highway 2 Both Directions	Junction with Highway 97 North, in Dawson Creek	British Columbia and Alberta Border	None	
Sep 08, 2010 11:44	Road Condition	Limited Visibility with Fc	Sep 08, 2010 06:43		Highway 2 Both Directions	Junction with Highway 97 North, in Dawson Creek	British Columbia and Alberta Border	None	
Sep 08, 2010 06:47	Road Condition	Fog Patches	Sep 08, 2010 06:47		Highway 97 Both Directions	Taylor	Junction with Highway 52 in Arras	None	
Sep 08, 2010 06:49	Road Condition	Fog Patches	Sep 08, 2010 06:47		Highway 97 Both Directions	Taylor	Junction with Highway 29, in Chetwynd	None	
Sep 08, 2010 07:32	Road Condition	Limited Visibility with Fc	Sep 08, 2010 06:47		Highway 97 Both Directions	Taylor	Junction with Highway 29, in Chetwynd	None	
Sep 08, 2010 07:33	Road Condition	Limited Visibility with Fc	Sep 08, 2010 06:47		Highway 97 Both Directions	Taylor	Junction with Highway 29, in Chetwynd	None	
Sep 08, 2010 11:40	Road Condition	Limited Visibility with Fc	Sep 08, 2010 06:47	Sep 08, 2010 11:40	Highway 97 Both Directions	Taylor	Junction with Highway 29, in Chetwynd	None	
Sep 08, 2010 11:44	Road Condition	Limited Visibility with Fc	Sep 08, 2010 06:47		Highway 97 Both Directions	Taylor	Junction with Highway 29, in Chetwynd	None	
Sep 08, 2010 06:50	Road Condition	Fog Patches	Sep 08, 2010 06:50		Highway 49 Both Directions	British Columbia and Alberta Border	Dawson Creek	None	
Sep 08, 2010 07:32	Road Condition	Fog Patches	Sep 08, 2010 06:50		Highway 49 Both Directions	British Columbia and Alberta Border	Dawson Creek	None	
Sep 08, 2010 07:32	Road Condition	Limited Visibility with Fc	Sep 08, 2010 06:50		Highway 49 Both Directions	British Columbia and Alberta Border	Dawson Creek	None	
Sep 08, 2010 11:40	Road Condition	Limited Visibility with Fc	Sep 08, 2010 06:50	Sep 08, 2010 11:40	Highway 49 Both Directions	British Columbia and Alberta Border	Dawson Creek	None	
Sep 08, 2010 11:44	Road Condition	Limited Visibility with Fc	Sep 08, 2010 06:50		Highway 49 Both Directions	British Columbia and Alberta Border	Dawson Creek	None	
Sep 08, 2010 06:51	Road Condition	Fog Patches	Sep 08, 2010 06:51		Highway 52E Both Directions	Junction with Highway 2, in Tupper	Tumbler Ridge	None	
Sep 08, 2010 07:31	Road Condition	Limited Visibility with Fc	Sep 08, 2010 06:51		Highway 52E Both Directions	Junction with Highway 2, in Tupper	Tumbler Ridge	None	
Sep 08, 2010 11:40	Road Condition	Limited Visibility with Fc	Sep 08, 2010 06:51	Sep 08, 2010 11:40	Highway 52E Both Directions	Junction with Highway 2, in Tupper	Tumbler Ridge	None	
Sep 08, 2010 11:44	Road Condition	Limited Visibility with Fc	Sep 08, 2010 06:51		Highway 52E Both Directions	Junction with Highway 2, in Tupper	Tumbler Ridge	None	
Sep 08, 2010 06:52	Road Condition	Fog Patches	Sep 08, 2010 06:52		Highway 52 Both Directions	Arras	Tumbler Ridge	None	
Sep 08, 2010 07:31	Road Condition	Limited Visibility with Fc	Sep 08, 2010 06:52		Highway 52 Both Directions	Arras	Tumbler Ridge	None	
Sep 08, 2010 11:40	Road Condition	Limited Visibility with Fc	Sep 08, 2010 06:52	Sep 08, 2010 11:40	Highway 52 Both Directions	Arras	Tumbler Ridge	None	
Sep 08, 2010 11:44	Road Condition	Limited Visibility with Fc	Sep 08, 2010 06:52		Highway 52 Both Directions	Arras	Tumbler Ridge	None	
Sep 08, 2010 06:53	Road Condition	Fog Patches	Sep 08, 2010 06:53		Highway 29 Both Directions	Hudson's Hope Bridge	Tumbler Ridge	None	
Sep 08, 2010 07:31	Road Condition	Limited Visibility with Fc	Sep 08, 2010 06:53		Highway 29 Both Directions	Hudson's Hope Bridge	Tumbler Ridge	None	
Sep 08, 2010 11:40	Road Condition	Limited Visibility with Fc	Sep 08, 2010 06:53	Sep 08, 2010 11:40	Highway 29 Both Directions	Hudson's Hope Bridge	Tumbler Ridge	None	
Sep 08, 2010 11:44	Road Condition	Limited Visibility with Fc	Sep 08, 2010 06:53		Highway 29 Both Directions	Hudson's Hope Bridge	Tumbler Ridge	None	
Sep 10, 2010 06:58	Road Condition	Fog Patches	Sep 10, 2010 06:58		Highway 97 Both Directions	Junction with Highway 52 in Arras	Callahazon Creek	None	
Sep 10, 2010 11:21	Road Condition	Fog Patches	Sep 10, 2010 06:58	Sep 10, 2010 11:21	Highway 97 Both Directions	Junction with Highway 52 in Arras	Callahazon Creek	None	
Sep 10, 2010 11:21	Road Condition	Fog Patches	Sep 10, 2010 06:58		Highway 97 Both Directions	Junction with Highway 52 in Arras	Callahazon Creek	None	

Sep 20, 2010 07:58	Road Condition	Limited Visibility with Fc Sep 17, 2010 06:57	Sep 20, 2010 07:58	Highway 29 Both Directions	Hudson's Hope Bridge	Tumbler Ridge	None	fog in higher elevations
Sep 20, 2010 07:58	Road Condition	Limited Visibility with Fc Sep 17, 2010 06:57		Highway 29 Both Directions	Hudson's Hope Bridge	Tumbler Ridge	None	fog in higher elevations
Sep 17, 2010 06:59	Road Condition	Limited Visibility with Fc Sep 17, 2010 06:59		Highway 97 Both Directions	Junction with Highway 52 in Arras	Callahazon Creek	None	fog in higher elevations
Sep 20, 2010 07:58	Road Condition	Limited Visibility with Fc Sep 17, 2010 06:59	Sep 20, 2010 07:58	Highway 97 Both Directions	Junction with Highway 52 in Arras	Callahazon Creek	None	fog in higher elevations
Sep 20, 2010 07:58	Road Condition	Limited Visibility with Fc Sep 17, 2010 06:59		Highway 97 Both Directions	Junction with Highway 52 in Arras	Callahazon Creek	None	fog in higher elevations
Sep 21, 2010 06:50	Road Condition	Limited Visibility with Fc Sep 21, 2010 06:50		Highway 29 Both Directions	Junction with Highway 97 North in Chetwynd	Tumbler Ridge	None	
Sep 21, 2010 11:11	Road Condition	Limited Visibility with Fc Sep 21, 2010 06:50	Sep 21, 2010 11:11	Highway 29 Both Directions	Junction with Highway 97 North in Chetwynd	Tumbler Ridge	None	
Sep 21, 2010 11:11	Road Condition	Limited Visibility with Fc Sep 21, 2010 06:50		Highway 29 Both Directions	Junction with Highway 97 North in Chetwynd	Tumbler Ridge	None	
Sep 21, 2010 06:51	Road Condition	Limited Visibility with Fc Sep 21, 2010 06:51		Highway 52 Both Directions	Arras	Tumbler Ridge	None	
Sep 21, 2010 11:11	Road Condition	Limited Visibility with Fc Sep 21, 2010 06:51	Sep 21, 2010 11:11	Highway 52 Both Directions	Arras	Tumbler Ridge	None	
Sep 21, 2010 11:11	Road Condition	Limited Visibility with Fc Sep 21, 2010 06:51		Highway 52 Both Directions	Arras	Tumbler Ridge	None	
Sep 21, 2010 06:52	Road Condition	Limited Visibility with Fc Sep 21, 2010 06:52		Highway 52E Both Directions	Junction with Highway 2, in Tupper	Tumbler Ridge	None	
Sep 21, 2010 11:11	Road Condition	Limited Visibility with Fc Sep 21, 2010 06:52	Sep 21, 2010 11:11	Highway 52E Both Directions	Junction with Highway 2, in Tupper	Tumbler Ridge	None	
Sep 21, 2010 11:11	Road Condition	Limited Visibility with Fc Sep 21, 2010 06:52		Highway 52E Both Directions	Junction with Highway 2, in Tupper	Tumbler Ridge	None	
Sep 27, 2010 10:22	Road Condition	Black Ice Sep 27, 2010 10:22		Highway 2 Both Directions	Pouce Coupe	Pouce Coupe	None	
Sep 27, 2010 10:23	Road Condition	Black Ice Sep 27, 2010 10:22	Sep 27, 2010 10:23	Highway 2 Both Directions	Pouce Coupe	Pouce Coupe	None	
Sep 27, 2010 10:23	Road Condition	Black Ice Sep 27, 2010 10:22		Highway 2 Both Directions	Pouce Coupe	Pouce Coupe	None	

Mancha, Stephanie TRAN:EX

From: Lolacher, Russel TRAN:EX
Sent: Sunday, June 26, 2011 12:30 PM
To: Mancha, Stephanie TRAN:EX; Lorimer, Mike TRAN:EX; Mason, Shanna TRAN:EX
Cc: Eburne, Samantha G TRAN:EX; Smith, Gordon D TRAN:EX; McLeod, Gavin TRAN:EX
Subject: FlickR sets

The latest 3 FlickR Sets are dedicated to the Peace Region flooding, containing the photos and information I've received so far. I will add to the content as I receive more.

<http://www.flickr.com/photos/tranbc/sets/>

The photos live here and on the Peace Advisory website.

Russel Lolacher

Director, Social Media
Ministry of Transportation & Infrastructure
Office: 250-356-9682
Cell: 778-679-2482
MoT info on Twitter: [TranBC](#)
Driving info on Twitter: [DriveBC](#)



Province of British Columbia
MINISTRY OF TRANSPORTATION AND INFRASTRUCTURE
PEACE DISTRICT

SERVICE AREA – PEACE 21
PUBLIC NOTICE # 1

Pursuant to Section 66 of the Transportation Act the following load restrictions will be imposed, on the following Provincial Highways and Roads until further notice:

LOAD RESTRICTIONS within the Peace District, Service Area 21,

Effective 10:00 am PST on Sunday, March 11, 2012, during the hours of 10:00am to 10:00pm

All Provincial Numbered Routes, paved or gravel - 100% Legal Axle Loading

All Provincial Side Roads, paved or gravel - 70% Legal Axle Loading except as listed below

75% Legal Axle Loading from **10:00 am to 10:00 pm ONLY (NIGHT HAULING)**

Backroad Road 206M (from Pederson Road 215 east to Berry Road 213A)
Berry Road 213A (from Pederson Road 206M to Road 206D)
Briar Ridge Road 4 (from Highway 2 to Highway 49)
Jackfish Lake Road 12 (from Burbee Road 12D to Boysen Road 69A)
Pederson Road 215 (from Highway 2 to Backroad Road 206M)

100% Legal Axle Loading from **10:00 am to 10:00 pm ONLY (NIGHT HAULING)**

Bessborough Road 212 (from Highway 97 west to Mason/Semple Road 237)
Burbee Road 12D (from Jackfish Road 12, east for 300m)
Cosins Road 213C (from Highway 49 north for 400m)
Dangerous Goods Route Road 94
Hasler Road 26
Imperial Access Road 210 (from Washington Road 221 east to North Rolla Road 219)
Jackfish Lake Road 12 (from Highway 29N to Burbee Road)
Johnson Road 232C (from Highway 97 east for 1.8km)
Lowe Road 200L
Magusin Road 245W (from Highway 97N south to Parkland Road 7)
Mason/Semple Road 237
McQueens Road 210 (from North Rolla Road 219 east to Rolla Road 3)
One Island Lake Road 18 (from Highway 52E to Km 20.8)
Old Alaska Highway Road 64 (from Highway 97N (north end) to Triangle Road 25)
Pulp Mill Road 1A (from Highway 97S to West Coast Pipeline)
Pumphouse Access Road 208C
Rolla Road 3
Sweatwater Road 6 (from North Rolla Road 219 to Rolla Road 3)
Triangle Road 25 (from Old Alaska Highway Road 64 to West Coast Road 235)
Washington Road 221 (from Highway 97 to Imperial Access Road 210)

Ministry Contact: Tammy Lee Anderson, Operations Technician 250 784 2489

Issued by: Scott Maxwell, District Manager, Transportation, Peace District

All overload permits on restricted routes are invalid for the duration of these restrictions. The applicable tolerances provided under 7.26(1) of the regulations pursuant to the Commercial Transport Act shall apply. Violators of the regulations and restrictions will be prosecuted. The public, and trucking and transportation companies should govern themselves accordingly.

Online at: <http://www.th.gov.bc.ca/bchighways/loadrestrictions/loadrestrictions.htm>



Province of British Columbia
MINISTRY OF TRANSPORTATION AND INFRASTRUCTURE
PEACE DISTRICT

SERVICE AREA – PEACE 21
PUBLIC NOTICE # 1 AMENDMENT#1 (Night Haul)

Pursuant to Section 66 of the Transportation Act the following load restrictions will be imposed, on the following Provincial Highways and Roads until further notice:

LOAD RESTRICTIONS within the Peace District, Service Area 21,

Effective 10:00 am PST on Sunday, March 11, 2012, during the hours of 10:00am to 10:00pm

All Provincial Numbered Routes, paved or gravel - 100% Legal Axle Loading

All Provincial Side Roads, paved or gravel - 70% Legal Axle Loading except as listed below

75% Legal Axle Loading from **10:00 am to 10:00 pm ONLY (NIGHT HAULING)**

Backroad Road 206M (from Pederson Road 215 east to Berry Road 213A)
Berry Road 213A (from Pederson Road 206M to Road 206D)
Briar Ridge Road 4 (from Highway 2 to Highway 49)
Jackfish Lake Road 12 (from Burbee Road 12D to Boysen Road 69A)
Pederson Road 215 (from Highway 2 to Backroad Road 206M)

100% Legal Axle Loading from **10:00 am to 10:00 pm ONLY (NIGHT HAULING)**

Bessbourough Road 212 (from Highway 97 west to Mason/Semple Road 237)
Burbee Road 12D (from Jackfish Road 12, east for 300m)
Cosins Road 213C (from Highway 49 north for 400m)
Dangerous Goods Route Road 94
Hasler Road 26
Imperial Access Road 210 (from Washington Road 221 east to North Rolla Road 219)
Jackfish Lake Road 12 (from Highway 29N to Burbee Road)
Johnson Road 232C (from Highway 97 east for 1.8km)
Lowe Road 200L
Magusin Road 245W (from Highway 97N south to Parkland Road 7)
Mason/Semple Road 237
McQueens Road 210 (from North Rolla Road 219 east to Rolla Road 3)
One Island Lake Road 18 (from Highway 52E to Km 20.8)
Old Alaska Highway Road 64 (from Highway 97N (north end) to Triangle Road 25)
Old Alaska Highway Road 64 (from intersection with 97N (South end) to km 3.7)
Pulp Mill Road 1A (from Highway 97S to West Coast Pipeline)
Pumphouse Access Road 208C
East Arras Road 41A (from intersection of 97S to Pumphouse Access Road 208C)
Rolla Road 3
Fabric 84 Road (from highway 97S to end)
Sweetwater Road 6 (from North Rolla Road 219 to Rolla Road 3)
Triangle Road 25 (from Old Alaska Highway Road 64 to West Coast Road 235)
Washington Road 221 (from Highway 97 to Imperial Access Road 210)

Ministry Contact: Tammy Lee Anderson, Operations Technician 250 784 2489

Issued by: Scott Maxwell, District Manager, Transportation, Peace District

All overload permits on restricted routes are invalid for the duration of these restrictions. The applicable tolerances provided under 7.26(1) of the regulations pursuant to the Commercial Transport Act shall apply. Violators of the regulations and restrictions will be prosecuted. The public, and trucking and transportation companies should govern themselves accordingly.

Online at: <http://www.th.gov.bc.ca/bchighways/loadrestrictions/loadrestrictions.htm>



Province of British Columbia
MINISTRY OF TRANSPORTATION AND INFRASTRUCTURE
PEACE DISTRICT

SERVICE AREA – PEACE 21
PUBLIC NOTICE # 2 (FULL RESTRICTIONS)

Pursuant to Section 66 of the Transportation Act the following load restrictions will be imposed, on the following Provincial Highways and Roads until further notice:

LOAD RESTRICTIONS within the Peace District, Service Area 21,

Effective 10:00 am PST on Thursday, March 29, 2012

All Provincial Numbered Routes, paved or gravel - 100% Legal Axle Loading

All Provincial Side Roads, paved or gravel - 70% Legal Axle Loading except as listed below

75% Legal Axle Loading

Backroad Road 206M (from Pederson Road 215 east to Berry Road 213A)
Berry Road 213A (from Pederson Road 206M to Road 206D)
Briar Ridge Road 4 (from Highway 2 to Highway 49)
Jackfish Lake Road 12 (from Burbee Road 12D to Boysen Road 69A)
Pederson Road 215 (from Highway 2 to Backroad Road 206M)

100% Legal Axle Loading

Bessborough Road 212 (from Highway 97 west to Mason/Semple Road 237)
Burbee Road 12D (from Jackfish Road 12, east for 300m)
Cosins Road 213C (from Highway 49 north for 400m)
Dangerous Goods Route Road 94
Fabric 84 Road (from highway 97S to end)
Hasler Road 26
Imperial Access Road 210 (from Washington Road 221 east to North Rolla Road 219)
Jackfish Lake Road 12 (from Highway 29N to Burbee Road)
Johnson Road 232C (from Highway 97 east for 1.8km)
Lowe Road 200L
Magusin Road 245W (from Highway 97N south to Parkland Road 7)
Mason/Semple Road 237
McQueens Road 210 (from North Rolla Road 219 east to Rolla Road 3)
One Island Lake Road 18 (from Highway 52E to Km 20.8)
Old Alaska Highway Road 64 (from Highway 97N (north end) to Triangle Road 25)
Old Alaska Highway Road 64 (from intersection with 97N (South end) to km 3.7)
Pulp Mill Road 1A (from Highway 97S to West Coast Pipeline)
Pumphouse Access Road 208C
Ranson Road 33
East Arras Road 41A (from intersection of 97S to Pumphouse Access Road 208C)
Rolla Road 3
Sweetwater Road 6 (from North Rolla Road 219 to Rolla Road 3)
Triangle Road 25 (from Old Alaska Highway Road 64 to West Coast Road 235)
Washington Road 221 (from Highway 97 to Imperial Access Road 210)

Ministry Contact: Tammy Lee Anderson, Operations Technician 250 784 2489

Issued by: Scott Maxwell, District Manager, Transportation, Peace District

All overload permits on restricted routes are invalid for the duration of these restrictions. The applicable tolerances provided under 7.26(1) of the regulations pursuant to the Commercial Transport Act shall apply. Violators of the regulations and restrictions will be prosecuted. The public, and trucking and transportation companies should govern themselves accordingly.

Online at: <http://www.th.gov.bc.ca/bchighways/loadrestrictions/loadrestrictions.htm>



Province of British Columbia
MINISTRY OF TRANSPORTATION AND INFRASTRUCTURE
PEACE DISTRICT

SERVICE AREA – PEACE 21

LOAD RESTRICTIONS – RESCINDED within the South Peace Service Area,

Effective 10:00 a.m. Pacific Time on June 4TH, 2012

All Provincial Highways and Roads within the South Peace Service Area are unrestricted.

Ministry Contact: Tammy Anderson, Operations Technician 250 784 2489

Issued by: Scott Maxwell, District Manager, Transportation, Peace District

Online at: <http://www.th.gov.bc.ca/bchighways/loadrestrictions/loadrestrictions.htm>

**PROVINCE OF BRITISH COLUMBIA
MINISTRY OF TRANSPORTATION
AND INFRASTRUCTURE
PEACE DISTRICT**

**LOAD RESTRICTIONS 2010
PUBLIC NOTICE # 2 (Amendment #1)**

Pursuant to Section 66 of the "Transportation Act" and to the provisions of the Commercial Transport Act notice is hereby given that restrictions will be imposed as follows:

Amendment (South Peace)

100% of LEGAL AXLE LOADING will be allowed on the following road:

- **Road 12D Burbee Road from intersection with Road 12 Jackfish Road, east for 400m.**

All other restrictions apply as per Load Restriction Public Notice # 2 (See Below)

**PROVINCE OF BRITISH COLUMBIA
MINISTRY OF TRANSPORTATION
AND INFRASTRUCTURE
PEACE DISTRICT**

**LOAD RESTRICTIONS 2010
PUBLIC NOTICE # 2**

Pursuant to Section 66 of the "Transportation Act" and to the provisions of the Commercial Transport Act notice is hereby given that load restrictions will be imposed in the Peace District effective Saturday, March 6th, 2010 at 10:00am, 24 hours per day, **until further notice.**

- 1. The following paved and gravel roads are restricted to 100% OF LEGAL AXLE LOADING**

NORTH PEACE - 100% OF LEGAL AXLE LOADING

- Alaska Highway 97N from Dawson Creek weigh scales to km 968 (including Arterial portion of Hwy 97N through Taylor, Fort St. John, and Fort Nelson)
- Highway 29N from Peace River Bridge at Hudson's Hope to junction with Alaska Highway 97N (including 854R through Hudson's Hope)
- Liard Highway #77
- Road 255 North Underpass Rd, from Alaska Highway 97N to Road 103A
- Road 103A Airport Rd, from City of Fort St John to Road 255 junction
- Cecil Lake Rd from junction of Rose Prairie Road to Alberta Border
- Clayhurst Road 111 from Cecil Lake Road south 15.8 km to end of pavement.
- Rose Prairie Road from Fort St John City limits to junction with Road 260
- Montney South Road 121 from Rose Prairie Road west and north to Road 271.
- Road 242 Grandhaven Rd, from Alaska Highway 97N to Road 269
- Road 269 Riverview Rd, from Alaska Highway 97N to Fort St John Garbage Dump
- Road 520R Canyon Drive, from Highway 29N to W.A.C. Bennett Dam
- Road 145 West Bypass Rd, from Alaska Highway 97N to Rose Prairie Road
- Road 146 East Bypass Rd, from Alaska Highway 97N to Fort St John city limits and from Road 103A to Fort St John city limits
- Road 148 Old Fort Road from Alaska Highway 97N south to Crossover Road #240T
- Road 259 Swanson Lumber Rd, from Alaska Highway 97N to Road 103A

- Road 151 Beatton River Airport Rd, from Highway 97N to end at km 74
- Road 517 Sikanni Chief Rd
- Road 271 Beatton / Montney Rd, from Highway 97N north to Road 256 (Montney Hwy.)
- Road 256 (Montney Hwy) from Rose Prairie Road west to Road 281
- Road 281 from Road 256 south to Road 254
- Road 254 from Road 281 west to Alaska Highway 97N
- Prespatou Road, from Road 256 (Montney Hwy) north to Triad 169A/ Mile 30 Road 169
- Milligan Creek Rd, from Road 259 to Peejay
- Road 260, from Rose Prairie Road to Road 259
- Road 259, from Road 260 to Milligan Creek Road
- Road 117 Upper Halfway Rd, from Alaska Hwy 97N to km 54
- Fort Nelson Airport Connector Road 504A
- Andy Bailey Road 513 from Alaska Highway 97N to Park entrance
- Jackfish Road 514
- Doig Road 188
- Takama Drive Road 734
- Gasoline Alley Road 732
- Barber Way Road 733
- Dawson Drive Road 728
- 108 Cutoff Road 246A
- Clayhurst Ferry Road 108 from Cutoff Road 246A south east for 6.4 km (end of pavement)
- 85th Avenue (Holloway Road # 240A) from Old Fort Road to 100th Street
- Road 115, Farrell Creek Road, from intersection with Hwy 29N to the end of pavement.
- Road 253T, Baldonnel North Road from the intersection with the Baldonnel 107 Road north 3.2 km to the intersection with 242C road.

SOUTH PEACE – 100% OF LEGAL AXLE LOADING

- Alaska Highway 97N from Dawson Creek weigh scales to km 968 (including Arterial portion of Hwy 97N through Taylor, Fort St. John, and Fort Nelson)
- Highway 97S from Mackenzie Junction to Dawson Creek weigh scales (including Arterial portion of Hwy 97S through Chetwynd)
- Highway 2 from Dawson Creek to the Alberta Border (including Arterial portion through Pouce Coupe)
- Road 94 Dangerous Goods Rte
- Highway 49 Spirit River Road, from Dawson Creek to the Alberta border
- Arterial highways in Dawson Creek, Hudson's Hope and Tumbler Ridge
- Road 26 Hasler Rd
- Highway 29N from Chetwynd north to the Peace River Bridge
- Road 1A Pulp Mill Rd, from Highway 97S to Westcoast Pipeline
- Highway 29S, Don Phillips Way, from Tumbler Ridge to Chetwynd
- Road 208C Pumphouse Access Rd
- Highway 52N and 52E, Heritage Hwy, Boundary and Feller's Heights sections, to Tumbler Ridge
- Road 3, Rolla Rd
- Road 200L Lowe Road
- Road 213C Cosins Rd from Highway 49N for 400m
- Road 221 Washington Rd, from Highway 97 to Imperial Access Rd 210
- Road 210 Imperial Access Rd, from Washington Rd 221 east to North Rolla Road
- Road 210 McQueens Rd. from North Rolla Road east to Rolla Road #3
- Road 33 Ranson Rd
- Road 245W Magusin Rd From Hwy 97N south to Parkland Road #7
- Road 12 Jackfish Lake Rd from Highway 29N to Burbee Rd
- Road 64 Old Alaska Highway from 97N (North End) to Road 25 Triangle Road and From Intersection with 97N (South End) to kilometer 3.7
- Road 25 Triangle Road, from Road 64 to Road 235 West Coast Road

- Bessborough Road # 212 from Hwy 97N west to Mason/Semple Road # 237
- Mason/Semple Road # 237
- Road 230T Sheardale Cemetery Road from Rolla Road 3 west for 0.8 kms
- Road 232C Johnson Road from Hwy 97N east for 1.8 km.
- Road 6 Sweetwater Road from Road 219 North Rolla Road to Road 3
- Road 18, One Island Lake Road from intersection with Hwy 52E to kilometer 20.8, Suncor Road.
- Road 12D Burbee Road from intersection with Road 12 Jackfish Road, east for 400m.

On behalf of the SYD Road Ltd. Partnership and the Ministry of Energy and Mines, effective 10:00 am Friday March 5th, 2010, the Sierra Yo-yo Desan Road will be restricted to 100% legal axle loading between 10:00am and 10:00pm, until further notice.

Overweight axle loads, even where permits have previously been issued, will not be permitted onto the road. Any questions regarding the SYD restriction can be directed to Gerry Anderson at (604) 699-2928.

2. The following paved and gravel roads are restricted to **75% of LEGAL AXLE LOADING**

NORTH PEACE - 75% OF LEGAL AXLE LOADING

- Road 105 Tank Farm Rd from Baldonnel Road to intersection with 238U Cassidy Rd.
- 106 Schalwm Rd from intersection with 238U Cassidy Road to end.
- Rose Prairie Road from Road 260 north to Prespatou Road.
- Road 184 Siphon Creek Rd
- Road 117 Upper Halfway Rd, from km 54 to the end
- Road 123 Graham River Road
- Road 187 Cypress Creek Rd
- Road 265A (100th St.) from 85th Ave. south to Mason Road 240

SOUTH PEACE – 75% OF LEGAL AXLE LOADING

- Road 12 Jackfish Lake Rd, from Burbee Rd to termination of road
- Briar Ridge Road 4, from Hwy 2 to Hwy 49
- Road 215 Pederson Road from intersection with Hwy 2 to intersection with Road 206M Backroad
- Road 206M Backroad from intersection with Road 215 Paderson Road east to termination of Road.
- Road 213A from intersection with Road 206M to intersection with Road 206D.

3. All other paved and gravel roads in the Peace District, except those noted above are restricted to **70% LEGAL AXLE LOADING.**

4. Triad Road 169A is restricted to **50% LEGAL AXLE LOADING**

The applicable percentage of tolerance provided under Section 7.16 (1) of regulations pursuant to the Commercial Transport Act shall apply.

All term overload permits on restricted roads are invalid for the duration of the restrictions. For further information on load restrictions, please call the Ministry of Transportation & Infrastructure at 787-3237 or local weigh scales. You may also view updates on the web: www.drivebc.ca

Violators of the regulations and restrictions will be prosecuted.

Wednesday, March 3, 2010
At Fort St. John, BC

Renee Mounteney
District Manager of Transportation
For: Minister of Transportation

**PROVINCE OF BRITISH COLUMBIA
MINISTRY OF TRANSPORTATION
AND INFRASTRUCTURE
PEACE DISTRICT**

**LOAD RESTRICTIONS 2010
PUBLIC NOTICE # 2**

Pursuant to Section 66 of the "Transportation Act" and to the provisions of the Commercial Transport Act notice is hereby given that load restrictions will be imposed in the Peace District effective Saturday, March 6th, 2010 at 10:00am, 24 hours per day, **until further notice.**

**1. The following paved and gravel roads are restricted to 100% OF LEGAL AXLE
LOADING**

NORTH PEACE - 100% OF LEGAL AXLE LOADING

- Alaska Highway 97N from Dawson Creek weigh scales to km 968 (including Arterial portion of Hwy 97N through Taylor, Fort St. John, and Fort Nelson)
- Highway 29N from Peace River Bridge at Hudson's Hope to junction with Alaska Highway 97N (including 854R through Hudson's Hope)
- Liard Highway #77
- Road 255 North Underpass Rd, from Alaska Highway 97N to Road 103A
- Road 103A Airport Rd, from City of Fort St John to Road 255 junction
- Cecil Lake Rd from junction of Rose Prairie Road to Alberta Border
- Clayhurst Road 111 from Cecil Lake Road south 15.8 km to end of pavement.
- Rose Prairie Road from Fort St John City limits to junction with Road 260
- Montney South Road 121 from Rose Prairie Road west and north to Road 271.
- Road 242 Grandhaven Rd, from Alaska Highway 97N to Road 269
- Road 269 Riverview Rd, from Alaska Highway 97N to Fort St John Garbage Dump
- Road 520R Canyon Drive, from Highway 29N to W.A.C. Bennett Dam
- Road 145 West Bypass Rd, from Alaska Highway 97N to Rose Prairie Road
- Road 146 East Bypass Rd, from Alaska Highway 97N to Fort St John city limits and from Road 103A to Fort St John city limits
- Road 148 Old Fort Road from Alaska Highway 97N south to Crossover Road #240T
- Road 259 Swanson Lumber Rd, from Alaska Highway 97N to Road 103A
- Road 151 Beatton River Airport Rd, from Highway 97N to end at km 74
- Road 517 Sikanni Chief Rd
- Road 271 Beatton / Montney Rd, from Highway 97N north to Road 256 (Montney Hwy.)
- Road 256 (Montney Hwy) from Rose Prairie Road west to Road 281
- Road 281 from Road 256 south to Road 254
- Road 254 from Road 281 west to Alaska Highway 97N
- Prespatou Road, from Road 256 (Montney Hwy) north to Triad 169A/ Mile 30 Road 169
- Milligan Creek Rd, from Road 259 to Peejay
- Road 260, from Rose Prairie Road to Road 259
- Road 259, from Road 260 to Milligan Creek Road
- Road 117 Upper Halfway Rd, from Alaska Hwy 97N to km 54
- Fort Nelson Airport Connector Road 504A
- Andy Bailey Road 513 from Alaska Highway 97N to Park entrance
- Jackfish Road 514
- Doig Road 188
- Takama Drive Road 734
- Gasoline Alley Road 732
- Barber Way Road 733
- Dawson Drive Road 728
- 108 Cutoff Road 246A
- Clayhurst Ferry Road 108 from Cutoff Road 246A south east for 6.4 km (end of pavement)

- 85th Avenue (Holloway Road # 240A) from Old Fort Road to 100th Street
- Road 115, Farrell Creek Road, from intersection with Hwy 29N to the end of pavement.
- Road 253T, Baldonnel North Road from the intersection with the Baldonnel 107 Road north 3.2 km to the intersection with 242C road.

SOUTH PEACE – 100% OF LEGAL AXLE LOADING

- Alaska Highway 97N from Dawson Creek weigh scales to km 968 (including Arterial portion of Hwy 97N through Taylor, Fort St. John, and Fort Nelson)
- Highway 97S from Mackenzie Junction to Dawson Creek weigh scales (including Arterial portion of Hwy 97S through Chetwynd)
- Highway 2 from Dawson Creek to the Alberta Border (including Arterial portion through Pouce Coupe)
- Road 94 Dangerous Goods Rte
- Highway 49 Spirit River Road, from Dawson Creek to the Alberta border
- Arterial highways in Dawson Creek, Hudson's Hope and Tumbler Ridge
- Road 26 Hasler Rd
- Highway 29N from Chetwynd north to the Peace River Bridge
- Road 1A Pulp Mill Rd, from Highway 97S to Westcoast Pipeline
- Highway 29S, Don Phillips Way, from Tumbler Ridge to Chetwynd
- Road 208C Pumphouse Access Rd
- Highway 52N and 52E, Heritage Hwy, Boundary and Feller's Heights sections, to Tumbler Ridge
- Road 3, Rolla Rd
- Road 200L Lowe Road
- Road 213C Cosins Rd from Highway 49N for 400m
- Road 221 Washington Rd, from Highway 97 to Imperial Access Rd 210
- Road 210 Imperial Access Rd, from Washington Rd 221 east to North Rolla Road
- Road 210 McQueens Rd. from North Rolla Road east to Rolla Road #3
- Road 33 Ranson Rd
- Road 245W Magusin Rd From Hwy 97N south to Parkland Road #7
- Road 12 Jackfish Lake Rd from Highway 29N to Burbee Rd
- Road 64 Old Alaska Highway from 97N (North End) to Road 25 Triangle Road and From Intersection with 97N (South End) to kilometer 3.7
- Road 25 Triangle Road, from Road 64 to Road 235 West Coast Road
- Bessborough Road # 212 from Hwy 97N west to Mason/Semple Road # 237
- Mason/Semple Road # 237
- Road 230T Sheardale Cemetery Road from Rolla Road 3 west for 0.8 kms
- Road 232C Johnson Road from Hwy 97N east for 1.8 km.
- Road 6 Sweetwater Road from Road 219 North Rolla Road to Road 3
- Road 18, One Island Lake Road from intersection with Hwy 52E to kilometer 20.8, Suncor Road.

On behalf of the SYD Road Ltd. Partnership and the Ministry of Energy and Mines, effective 10:00 am Friday March 5th, 2010, the Sierra Yo-yo Desan Road will be restricted to 100% legal axle loading between 10:00am and 10:00pm, until further notice.

Overweight axle loads, even where permits have previously been issued, will not be permitted onto the road. Any questions regarding the SYD restriction can be directed to Gerry Anderson at (604) 699-2928.

2. The following paved and gravel roads are restricted to **75% of LEGAL AXLE LOADING**

NORTH PEACE - 75% OF LEGAL AXLE LOADING

- Road 105 Tank Farm Rd from Baldonnel Road to intersection with 238U Cassidy Rd

- 106 Schalwm Rd from intersection with 238U Cassidy Road to end.
- Rose Prairie Road from Road 260 north to Prespatou Road.
- Road 184 Siphon Creek Rd
- Road 117 Upper Halfway Rd, from km 54 to the end
- Road 123 Graham River Road
- Road 187 Cypress Creek Rd
- Road 265A (100th St.) from 85th Ave. south to Mason Road 240

SOUTH PEACE – 75% OF LEGAL AXLE LOADING

- Road 12 Jackfish Lake Rd, from Burbee Rd to termination of road
- Briar Ridge Road 4, from Hwy 2 to Hwy 49
- Road 215 Pederson Road from intersection with Hwy 2 to intersection with Road 206M Backroad
- Road 206M Backroad from intersection with Road 215 Paderson Road east to termination of Road.
- Road 213A from intersection with Road 206M to intersection with Road 206D.

3. All other paved and gravel roads in the Peace District, except those noted above are restricted to **70% LEGAL AXLE LOADING**.

4. Triad Road 169A is restricted to **50% LEGAL AXLE LOADING**

The applicable percentage of tolerance provided under Section 7.16 (1) of regulations pursuant to the Commercial Transport Act shall apply.

All term overload permits on restricted roads are invalid for the duration of the restrictions. For further information on load restrictions, please call the Ministry of Transportation & Infrastructure at 787-3237 or local weigh scales. You may also view updates on the web: www.drivebc.ca

Violators of the regulations and restrictions will be prosecuted.

Wednesday, March 3, 2010
At Fort St. John, BC

Renee Mounteney
District Manager of Transportation
For: Minister of Transportation

**PROVINCE OF BRITISH COLUMBIA
MINISTRY OF TRANSPORTATION
AND INFRASTRUCTURE
PEACE DISTRICT**

**LOAD RESTRICTIONS 2010
PUBLIC NOTICE # 3**

Pursuant to Section 66 of the "Transportation Act" and to the provisions of the Commercial Transport Act notice is hereby given that load restrictions will be imposed in the Peace District effective Saturday, March 6th, 2010 at 10:00am, **until further notice.**

The Following Restrictions will be imposed for the **Fort Nelson Area** between **10:00am and 10:00pm until further notice:**

1. The following paved and gravel roads are restricted to 100% OF LEGAL AXLE LOADING

NORTH PEACE (Fort Nelson Area) - 100% OF LEGAL AXLE LOADING

- Fort Nelson Airport Connector Road 504A
- Andy Bailey Road 513 from Alaska Highway 97N to Park entrance
- Jackfish Road 514
- Takama Drive Road 734
- Gasoline Alley Road 732
- Barber Way Road 733
- Dawson Drive Road 728
- Liard Highway #77

2. All other paved and gravel roads in the Fort Nelson Area, except those noted above are restricted to 70% LEGAL AXLE LOADING

On behalf of the SYD Road Ltd. Partnership and the Ministry of Energy and Mines, effective 10:00 am Friday March 5th, 2010, the Sierra Yo-yo Desan Road will be restricted to 100% legal axle loading between 10:00am and 10:00pm, until further notice.

Overweight axle loads, even where permits have previously been issued, will not be permitted onto the road. Any questions regarding the SYD restriction can be directed to Gerry Anderson at (604) 699-2928.

The Following Restrictions will be imposed **24 hours per day until further notice:**

1. The following paved and gravel roads are restricted to 100% OF LEGAL AXLE LOADING

NORTH PEACE - 100% OF LEGAL AXLE LOADING

- Alaska Highway 97N from Dawson Creek weigh scales to km 968 (including Arterial portion of Hwy 97N through Taylor, Fort St. John, and Fort Nelson)
- Highway 29N from Peace River Bridge at Hudson's Hope to junction with Alaska Highway 97N (including 854R through Hudson's Hope)
- Road 255 North Underpass Rd, from Alaska Highway 97N to Road 103A
- Road 103A Airport Rd, from City of Fort St John to Road 255 junction
- Cecil Lake Rd from junction of Rose Prairie Road to Alberta Border
- Clayhurst Road 111 from Cecil Lake Road south 15.8 km to end of pavement.
- Rose Prairie Road from Fort St John City limits to junction with Road 260
- Montney South Road 121 from Rose Prairie Road west and north to Road 271.
- Road 242 Grandhaven Rd, from Alaska Highway 97N to Road 269
- Road 269 Riverview Rd, from Alaska Highway 97N to Fort St John Garbage Dump

- Road 520R Canyon Drive, from Highway 29N to W.A.C. Bennett Dam
- Road 145 West Bypass Rd, from Alaska Highway 97N to Rose Prairie Road
- Road 146 East Bypass Rd, from Alaska Highway 97N to Fort St John city limits and from Road 103A to Fort St John city limits
- Road 148 Old Fort Road from Alaska Highway 97N south to Crossover Road #240T
- Road 259 Swanson Lumber Rd, from Alaska Highway 97N to Road 103A
- Road 151 Beatton River Airport Rd, from Highway 97N to end at km 74
- Road 517 Sikanni Chief Rd
- Road 271 Beatton / Montney Rd, from Highway 97N north to Road 256 (Montney Hwy.)
- Road 256 (Montney Hwy) from Rose Prairie Road west to Road 281
- Road 281 from Road 256 south to Road 254
- Road 254 from Road 281 west to Alaska Highway 97N
- Prespatou Road, from Road 256 (Montney Hwy) north to Triad 169A/ Mile 30 Road 169
- Milligan Creek Rd, from Road 259 to Peejay
- Road 260, from Rose Prairie Road to Road 259
- Road 259, from Road 260 to Milligan Creek Road
- Road 117 Upper Halfway Rd, from Alaska Hwy 97N to km 54
- Doig Road 188
- 108 Cutoff Road 246A
- Clayhurst Ferry Road 108 from Cutoff Road 246A south east for 6.4 km (end of pavement)
- 85th Avenue (Holloway Road # 240A) from Old Fort Road to 100th Street
- Road 115, Farrell Creek Road, from intersection with Hwy 29N to the end of pavement.
- Road 253T, Baldonnel North Road from the intersection with the Baldonnel 107 Road north 3.2 km to the intersection with 242C road.
- Road 107 Baldonnel Road for the intersection with Road 255 to Road 105 Tank Farm Road

SOUTH PEACE – 100% OF LEGAL AXLE LOADING

- Alaska Highway 97N from Dawson Creek weigh scales to km 968 (including Arterial portion of Hwy 97N through Taylor, Fort St. John, and Fort Nelson)
- Highway 97S from Mackenzie Junction to Dawson Creek weigh scales (including Arterial portion of Hwy 97S through Chetwynd)
- Highway 2 from Dawson Creek to the Alberta Border (including Arterial portion through Pouce Coupe)
- Road 94 Dangerous Goods Rte
- Highway 49 Spirit River Road, from Dawson Creek to the Alberta border
- Arterial highways in Dawson Creek, Hudson's Hope and Tumbler Ridge
- Road 26 Hasler Rd
- Highway 29N from Chetwynd north to the Peace River Bridge
- Road 1A Pulp Mill Rd, from Highway 97S to Westcoast Pipeline
- Highway 29S, Don Phillips Way, from Tumbler Ridge to Chetwynd
- Road 208C Pumphouse Access Rd
- Highway 52N and 52E, Heritage Hwy, Boundary and Feller's Heights sections, to Tumbler Ridge
- Road 3, Rolla Rd
- Road 200L Lowe Road
- Road 213C Cosins Rd from Highway 49N for 400m
- Road 221 Washington Rd, from Highway 97 to Imperial Access Rd 210
- Road 210 Imperial Access Rd, from Washington Rd 221 east to North Rolla Road
- Road 210 McQueens Rd. from North Rolla Road east to Rolla Road #3
- Road 33 Ranson Rd
- Road 245W Magusin Rd From Hwy 97N south to Parkland Road #7
- Road 12 Jackfish Lake Rd from Highway 29N to Burbee Rd
- Road 64 Old Alaska Highway from 97N (North End) to Road 25 Triangle Road and From Intersection with 97N (South End) to kilometer 3.7
- Road 25 Triangle Road, from Road 64 to Road 235 West Coast Road

- Bessborough Road # 212 from Hwy 97N west to Mason/Semple Road # 237
- Mason/Semple Road # 237
- Road 230T Sheardale Cemetery Road from Rolla Road 3 west for 0.8 kms
- Road 232C Johnson Road from Hwy 97N east for 1.8 km.
- Road 6 Sweetwater Road from Road 219 North Rolla Road to Road 3
- Road 18, One Island Lake Road from intersection with Hwy 52E to kilometer 20.8, Suncor Road.
- Road 12D Burbee Road from intersection with Road 12 Jackfish Road, east for 400m.

2. The following paved and gravel roads are restricted to **75% of LEGAL AXLE LOADING**

NORTH PEACE - 75% OF LEGAL AXLE LOADING

- Road 105 Tank Farm Rd from Baldonnel Road to intersection with 238U Cassidy Rd.
- 106 Schalwm Rd from intersection with 238U Cassidy Road to end.
- Rose Prairie Road from Road 260 north to Prespatou Road.
- Road 184 Siphon Creek Rd
- Road 117 Upper Halfway Rd, from km 54 to the end
- Road 123 Graham River Road
- Road 187 Cypress Creek Rd
- Road 265A (100th St.) from 85th Ave. south to Mason Road 240

SOUTH PEACE – 75% OF LEGAL AXLE LOADING

- Road 12 Jackfish Lake Rd, from Burbee Rd to termination of road
- Briar Ridge Road 4, from Hwy 2 to Hwy 49
- Road 215 Pederson Road from intersection with Hwy 2 to intersection with Road 206M Backroad
- Road 206M Backroad from intersection with Road 215 Paderson Road east to termination of Road.
- Road 213A from intersection with Road 206M to intersection with Road 206D.

3. All other paved and gravel roads in the Peace District, except those noted above are restricted to **70% LEGAL AXLE LOADING**.

4. Triad Road 169A is restricted to **50% LEGAL AXLE LOADING**

The applicable percentage of tolerance provided under Section 7.16 (1) of regulations pursuant to the Commercial Transport Act shall apply.

All term overload permits on restricted roads are invalid for the duration of the restrictions. For further information on load restrictions, please call the Ministry of Transportation & Infrastructure at 787-3237 or local weigh scales. You may also view updates on the web: www.drivebc.ca

Violators of the regulations and restrictions will be prosecuted.

Thursday, March 4, 2010
At Fort St. John, BC

Renee Mounteney
District Manager of Transportation
For: Minister of Transportation

**PROVINCE OF BRITISH COLUMBIA
MINISTRY OF TRANSPORTATION
AND INFRASTRUCTURE
PEACE DISTRICT**

**LOAD RESTRICTIONS 2010
PUBLIC NOTICE # 3 (Amendment #1)**

Pursuant to Section 66 of the "Transportation Act" and to the provisions of the Commercial Transport Act notice is hereby given that restrictions will be imposed as follows:

Amendment (South Peace)

100 % of LEGAL AXLE LOADING will be allowed on the following road:

- **Road 22 Braden Road from intersection with Highway 97N, west for 8km.**

All other restrictions apply as per Load Restriction Public Notice # 3

All term overload permits on restricted roads are invalid for the duration of the restrictions.

The applicable percentage of tolerance provided under Section 7.26(1) of regulations pursuant to the Commercial Transport Act shall apply.

For further information on load restrictions, please call the Ministry of Transportation at 787-3237 or local Weigh Scales. You may also view updates on the web:
www.drivebc.ca

Violators of the regulations and restrictions will be prosecuted.

Dated: March 4, 2010,
At Fort St John, BC

Renee Mounteney
District Manager of Transportation
For: Minister of Transportation and Infrastructure

**PROVINCE OF BRITISH COLUMBIA
MINISTRY OF TRANSPORTATION
AND INFRASTRUCTURE
PEACE DISTRICT**

**LOAD RESTRICTIONS 2010
PUBLIC NOTICE # 4 (Amendment # 4)**

Pursuant to Section 66 of the "Transportation Act" and to the provisions of the Commercial Transport Act notice is hereby given that restrictions will be imposed as follows:

Amendment:

On behalf of the SYD Road Ltd. Partnership and the Ministry of Energy and Mines, effective 9:00am Tuesday March 30th, 2010, the Sierra Yo-yo Desan Road will be restricted to 75% legal axle loading between 9:00am and 9:00pm and 100% between 9:00pm and 9:00am, until further notice.

Overweight axle loads, even where permits have previously been issued, will not be permitted onto the road. Any questions regarding the SYD restriction can be directed to Gerry Anderson at (604) 699-2928.

All other restrictions apply as per Load Restriction Public Notice # 4

All term overload permits on restricted roads are invalid for the duration of the restrictions.

The applicable percentage of tolerance provided under Section 7.16(1) of regulations pursuant to the Commercial Transport Act shall apply.

For further information on load restrictions, please call the Ministry of Transportation at 250 787-3237 or local Weigh Scales. You may also view updates on the web:
www.drivebc.ca

Violators of the regulations and restrictions will be prosecuted.

Dated: March 29, 2010
At Fort St John, BC

Renee Mounteney
District Manager of Transportation
For: Minister of Transportation

**PROVINCE OF BRITISH COLUMBIA
MINISTRY OF TRANSPORTATION
AND INFRASTRUCTURE
PEACE DISTRICT**

**LOAD RESTRICTIONS 2010
PUBLIC NOTICE # 4 (Amendment #1)**

Pursuant to Section 66 of the "Transportation Act" and to the provisions of the Commercial Transport Act notice is hereby given that restrictions will be imposed as follows:

Amendment (North Peace)

100 % of LEGAL AXLE LOADING will be allowed on the following road:

- **Road 154 Buick Creek Road**

On behalf of the SYD Road Ltd. Partnership and the Ministry of Energy and Mines, effective 10:00pm Monday March 15th, 2010, the Sierra Yo-yo Desan Road will be restricted to 100% legal axle loading 24 hours per day, until further notice.

Overweight axle loads, even where permits have previously been issued, will not be permitted onto the road. Any questions regarding the SYD restriction can be directed to Gerry Anderson at (604) 699-2928.

All other restrictions apply as per Load Restriction Public Notice # 4

All term overload permits on restricted roads are invalid for the duration of the restrictions.

The applicable percentage of tolerance provided under Section 7.26(1) of regulations pursuant to the Commercial Transport Act shall apply.

For further information on load restrictions, please call the Ministry of Transportation at 787-3237 or local Weigh Scales. You may also view updates on the web:

www.drivebc.ca

Violators of the regulations and restrictions will be prosecuted.

Dated: March 12, 2010,
At Fort St John, BC

Renee Mounteney
District Manager of Transportation
For: Minister of Transportation and Infrastructure

**PROVINCE OF BRITISH COLUMBIA
MINISTRY OF TRANSPORTATION
AND INFRASTRUCTURE
PEACE DISTRICT**

**LOAD RESTRICTIONS 2010
PUBLIC NOTICE # 4 (Amendment #2)**

Pursuant to Section 66 of the "Transportation Act" and to the provisions of the Commercial Transport Act notice is hereby given that restrictions will be imposed as follows:

Amendment (North Peace)

Effective Saturday, March 20th, 2010 at 10:00am the following road is restricted to **75% of LEGAL AXLE LOADING between 10:00am and 10:00pm:**

- **Road 115 Farrell Creek Road**

All other restrictions apply as per Load Restriction Public Notice # 4

All term overload permits on restricted roads are invalid for the duration of the restrictions.

The applicable percentage of tolerance provided under Section 7.26(1) of regulations pursuant to the Commercial Transport Act shall apply.

For further information on load restrictions, please call the Ministry of Transportation at 787-3237 or local Weigh Scales. You may also view updates on the web:

www.drivebc.ca

Violators of the regulations and restrictions will be prosecuted.

Dated: March 19, 2010,
At Fort St John, BC

Renee Mounteney
District Manager of Transportation
For: Minister of Transportation and Infrastructure

**PROVINCE OF BRITISH COLUMBIA
MINISTRY OF TRANSPORTATION
AND INFRASTRUCTURE
PEACE DISTRICT**

**LOAD RESTRICTIONS 2010
PUBLIC NOTICE # 4 (Amendment # 3)**

Pursuant to Section 66 of the "Transportation Act" and to the provisions of the Commercial Transport Act notice is hereby given that restrictions will be imposed as follows:

Amendment:

On behalf of the SYD Road Ltd. Partnership and the Ministry of Energy and Mines, effective 10:00pm Monday March 22nd, 2010 load restrictions on the SYD Road will be eased to allow permitted overloads between the hours of 10.00pm to 6.00am. This easing of restrictions is only temporary and SYD Road Limited Partnership will re-impose the 24hr 100% load restriction at 6:00am Monday March 29th, 2010. Movement of such loads are subject to obtaining a permit from The Ministry of Transportation and Infrastructure and entering into a Road Use Agreement with SYD Road Limited Partnership.

Any questions regarding the SYD restriction can be directed to Gerry Anderson at (604) 699-2928.

All other restrictions apply as per Load Restriction Public Notice # 4

All term overload permits on restricted roads are invalid for the duration of the restrictions.

The applicable percentage of tolerance provided under Section 7.16(1) of regulations pursuant to the Commercial Transport Act shall apply.

For further information on load restrictions, please call the Ministry of Transportation at 250 787-3237 or local Weigh Scales. You may also view updates on the web:
www.drivebc.ca

Violators of the regulations and restrictions will be prosecuted.

Dated: March 22, 2010
At Fort St John, BC

Renee Mounteney
District Manager of Transportation
For: Minister of Transportation

**PROVINCE OF BRITISH COLUMBIA
MINISTRY OF TRANSPORTATION
AND INFRASTRUCTURE
PEACE DISTRICT**

**LOAD RESTRICTIONS 2010
PUBLIC NOTICE # 4**

Pursuant to Section 66 of the "Transportation Act" and to the provisions of the Commercial Transport Act notice is hereby given that load restrictions will be imposed in the Peace District effective **12:01am Tuesday, March 9th, 2010, during the hours of 10:00am to 10:00pm, until further notice.**

1. The following paved and gravel roads are restricted to 100% OF LEGAL AXLE LOADING

NORTH PEACE - 100% OF LEGAL AXLE LOADING

- Fort Nelson Airport Connector Road 504A
- Andy Bailey Road 513 from Alaska Highway 97N to Park entrance
- Jackfish Road 514
- Takama Drive Road 734
- Gasoline Alley Road 732
- Barber Way Road 733
- Dawson Drive Road 728
- Liard Highway #77
- Alaska Highway 97N from Dawson Creek weigh scales to km 968 (including Arterial portion of Hwy 97N through Taylor, Fort St. John, and Fort Nelson)
- Highway 29N from Peace River Bridge at Hudson's Hope to junction with Alaska Highway 97N (including 854R through Hudson's Hope)
- Road 255 North Underpass Rd, from Alaska Highway 97N to Road 103A
- Road 103A Airport Rd, from City of Fort St John to Road 255 junction
- Cecil Lake Rd from junction of Rose Prairie Road to Alberta Border
- Clayhurst Road 111 from Cecil Lake Road south 15.8 km to end of pavement.
- Rose Prairie Road from Fort St John City limits to junction with Road 260
- Montney South Road 121 from Rose Prairie Road west and north to Road 271.
- Road 242 Grandhaven Rd, from Alaska Highway 97N to Road 269
- Road 269 Riverview Rd, from Alaska Highway 97N to Fort St John Garbage Dump
- Road 520R Canyon Drive, from Highway 29N to W.A.C. Bennett Dam
- Road 145 West Bypass Rd, from Alaska Highway 97N to Rose Prairie Road
- Road 146 East Bypass Rd, from Alaska Highway 97N to Fort St John city limits and from Road 103A to Fort St John city limits
- Road 148 Old Fort Road from Alaska Highway 97N south to Crossover Road #240T
- Road 259 Swanson Lumber Rd, from Alaska Highway 97N to Road 103A
- Road 151 Beatton River Airport Rd, from Highway 97N to end at km 74
- Road 517 Sikanni Chief Rd
- Road 271 Beatton / Montney Rd, from Highway 97N north to Road 256 (Montney Hwy.)
- Road 256 (Montney Hwy) from Rose Prairie Road west to Road 281
- Road 281 from Road 256 south to Road 254
- Road 254 from Road 281 west to Alaska Highway 97N
- Prespatou Road, from Road 256 (Montney Hwy) north to Triad 169A/ Mile 30 Road 169
- Milligan Creek Rd, from Road 259 to Peejay
- Road 260, from Rose Prairie Road to Road 259
- Road 259, from Road 260 to Milligan Creek Road
- Road 117 Upper Halfway Rd, from Alaska Hwy 97N to km 54
- Doig Road 188
- 108 Cutoff Road 246A
- Clayhurst Ferry Road 108 from Cutoff Road 246A south east for 6.4 km (end of pavement)
- 85th Avenue (Holloway Road # 240A) from Old Fort Road to 100th Street

- Road 115, Farrell Creek Road, from intersection with Hwy 29N to the end of pavement.
- Road 253T, Baldonnel North Road from the intersection with the Baldonnel 107 Road north 3.2 km to the intersection with 242C road.
- Road 107 Baldonnel Road for the intersection with Road 255 to Road 105 Tank Farm Road

SOUTH PEACE – 100% OF LEGAL AXLE LOADING

- Alaska Highway 97N from Dawson Creek weigh scales to km 968 (including Arterial portion of Hwy 97N through Taylor, Fort St. John, and Fort Nelson)
- Highway 97S from Mackenzie Junction to Dawson Creek weigh scales (including Arterial portion of Hwy 97S through Chetwynd)
- Highway 2 from Dawson Creek to the Alberta Border (including Arterial portion through Pouce Coupe)
- Road 94 Dangerous Goods Rte
- Highway 49 Spirit River Road, from Dawson Creek to the Alberta border
- Arterial highways in Dawson Creek, Hudson's Hope and Tumbler Ridge
- Road 26 Hasler Rd
- Highway 29N from Chetwynd north to the Peace River Bridge
- Road 1A Pulp Mill Rd, from Highway 97S to Westcoast Pipeline
- Highway 29S, Don Phillips Way, from Tumbler Ridge to Chetwynd
- Road 208C Pumphouse Access Rd
- Highway 52N and 52E, Heritage Hwy, Boundary and Feller's Heights sections, to Tumbler Ridge
- Road 3, Rolla Rd
- Road 200L Lowe Road
- Road 213C Cosins Rd from Highway 49N for 400m
- Road 221 Washington Rd, from Highway 97 to Imperial Access Rd 210
- Road 210 Imperial Access Rd, from Washington Rd 221 east to North Rolla Road
- Road 210 McQueens Rd. from North Rolla Road east to Rolla Road #3
- Road 33 Ranson Rd
- Road 245W Magusin Rd From Hwy 97N south to Parkland Road #7
- Road 12 Jackfish Lake Rd from Highway 29N to Burbee Rd
- Road 64 Old Alaska Highway from 97N (North End) to Road 25 Triangle Road and From Intersection with 97N (South End) to kilometer 3.7
- Road 25 Triangle Road, from Road 64 to Road 235 West Coast Road
- Bessborough Road # 212 from Hwy 97N west to Mason/Semple Road # 237
- Mason/Semple Road # 237
- Road 230T Sheardale Cemetery Road from Rolla Road 3 west for 0.8 kms
- Road 232C Johnson Road from Hwy 97N east for 1.8 km.
- Road 6 Sweetwater Road from Road 219 North Rolla Road to Road 3
- Road 18, One Island Lake Road from intersection with Hwy 52E to kilometer 20.8, Suncor Road.
- Road 12D Burbee Road from intersection with Road 12 Jackfish Road, east for 400 m.
- Road 22 Braden Road from intersection with Highway 97N, west for 8 km.

On behalf of the SYD Road Ltd. Partnership and the Ministry of Energy and Mines, effective 10:00 am Monday, March 8th, 2010, the Sierra Yo-yo Desan Road will be restricted to 100% legal axle loading between 10:00am and 10:00pm, until further notice.

Overweight axle loads, even where permits have previously been issued, will not be permitted onto the road. Any questions regarding the SYD restriction can be directed to Gerry Anderson at (604) 699-2928.

2. The following paved and gravel roads are restricted to 75% of LEGAL AXLE LOADING

NORTH PEACE - 75% OF LEGAL AXLE LOADING

- Road 105 Tank Farm Rd from Baldonnel Road to intersection with 238U Cassidy Rd.
- 106 Schalwm Rd from intersection with 238U Cassidy Road to end.
- Rose Prairie Road from Road 260 north to Prespatou Road.
- Road 184 Siphon Creek Rd
- Road 117 Upper Halfway Rd, from km 54 to the end
- Road 123 Graham River Road
- Road 187 Cypress Creek Rd
- Road 265A (100th St.) from 85th Ave. south to Mason Road 240

SOUTH PEACE – 75% OF LEGAL AXLE LOADING

- Road 12 Jackfish Lake Rd, from Burbee Rd to termination of road
- Briar Ridge Road 4, from Hwy 2 to Hwy 49
- Road 215 Pederson Road from intersection with Hwy 2 to intersection with Road 206M Backroad
- Road 206M Backroad from intersection with Road 215 Paderson Road east to termination of Road.
- Road 213A from intersection with Road 206M to intersection with Road 206D.

3. All other paved and gravel roads in the Peace District, except those noted above are restricted to **70% LEGAL AXLE LOADING**.

4. Triad Road 169A is restricted to **50% LEGAL AXLE LOADING**

The applicable percentage of tolerance provided under Section 7.16 (1) of regulations pursuant to the Commercial Transport Act shall apply.

All term overload permits on restricted roads are invalid for the duration of the restrictions. For further information on load restrictions, please call the Ministry of Transportation & Infrastructure at 787-3237 or local weigh scales. You may also view updates on the web: www.drivebc.ca

Violators of the regulations and restrictions will be prosecuted.

Monday, March 8th, 2010
At Fort St. John, BC

Renee Mounteney
District Manager of Transportation
For: Minister of Transportation

**PROVINCE OF BRITISH COLUMBIA
MINISTRY OF TRANSPORTATION
AND INFRASTRUCTURE
PEACE DISTRICT**

**LOAD RESTRICTIONS 2010
PUBLIC NOTICE # 5 (Amendment # 1)**

Pursuant to Section 66 of the "Transportation Act" and to the provisions of the Commercial Transport Act notice is hereby given that restrictions will be imposed as follows:

Amendment:

On behalf of the SYD Road Ltd. Partnership and the Ministry of Energy and Mines, effective 9:00am Wednesday March 31st, 2010, the Sierra Yo-yo Desan Road will be restricted to 75% legal axle loading 24 hours per day, until further notice.

Overweight axle loads, even where permits have previously been issued, will not be permitted onto the road. Any questions regarding the SYD restriction can be directed to Gerry Anderson at (604) 699-2928.

All other restrictions apply as per Load Restriction Public Notice # 5

All term overload permits on restricted roads are invalid for the duration of the restrictions.

The applicable percentage of tolerance provided under Section 7.16(1) of regulations pursuant to the Commercial Transport Act shall apply.

For further information on load restrictions, please call the Ministry of Transportation at 250 787-3237 or local Weigh Scales. You may also view updates on the web:
www.drivebc.ca

Violators of the regulations and restrictions will be prosecuted.

Dated: March 30, 2010
At Fort St John, BC

Renee Mounteney
District Manager of Transportation
For: Minister of Transportation

**PROVINCE OF BRITISH COLUMBIA
MINISTRY OF TRANSPORTATION
AND INFRASTRUCTURE
PEACE DISTRICT**

**LOAD RESTRICTIONS 2010
PUBLIC NOTICE # 5 (Amendment #2)**

Pursuant to Section 66 of the "Transportation Act" and to the provisions of the Commercial Transport Act notice is hereby given that restrictions will be imposed as follows:

Amendment (North Peace)

Effective immediately, the following road is restricted to **75% of LEGAL AXLE LOADING**:

- **Road 115, Farrell Creek Road**

All other restrictions apply as per Load Restriction Public Notice # 5

All term overload permits on restricted roads are invalid for the duration of the restrictions.

The applicable percentage of tolerance provided under Section 7.26(1) of regulations pursuant to the Commercial Transport Act shall apply.

For further information on load restrictions, please call the Ministry of Transportation at 787-3237 or local Weigh Scales. You may also view updates on the web:

www.drivebc.ca

Violators of the regulations and restrictions will be prosecuted.

Dated: March 30, 2010,
At Fort St John, BC

Renee Mounteney
District Manager of Transportation and Infrastructure
For: Minister of Transportation and Infrastructure

**PROVINCE OF BRITISH COLUMBIA
MINISTRY OF TRANSPORTATION
AND INFRASTRUCTURE
PEACE DISTRICT**

**LOAD RESTRICTIONS 2010
PUBLIC NOTICE #5 (Amendment #3)**

Pursuant to Section 66 of the "Transportation Act" and to the provisions of the Commercial Transport Act notice is hereby given that restrictions will be imposed as follows:

Amendment (South Peace)

Effective Tuesday April 13th, 2010 at 8:00 am the following road is restricted to **70% of LEGAL AXLE LOADING 24 hours per day:**

- Road 22 Braden Road from the intersection with Highway 97N, west for 8 km.

All other restrictions apply as per Load Restriction Public Notice # 5

All term overload permits on restricted roads are invalid for the duration of the restrictions.

The applicable percentage of tolerance provided under Section 7.26(1) of regulations pursuant to the Commercial Transport Act shall apply.

For further information on load restrictions, please call the Ministry of Transportation at 787-3237 or local Weigh Scales. You may also view updates on the web:

www.drivebc.ca

Violators of the regulations and restrictions will be prosecuted.

Dated: April 12, 2010,
At Fort St John, BC

Renee Mounteney
District Manager of Transportation and Infrastructure
For: Minister of Transportation and Infrastructure

**PROVINCE OF BRITISH COLUMBIA
MINISTRY OF TRANSPORTATION
AND INFRASTRUCTURE
PEACE DISTRICT**

**LOAD RESTRICTIONS 2010
PUBLIC NOTICE #5 (Amendment #4)**

Pursuant to Section 66 of the "Transportation Act" and to the provisions of the Commercial Transport Act notice is hereby given that restrictions will be imposed as follows:

Amendment (South Peace)

Effective immediately the following road is restricted to **50% of LEGAL AXLE LOADING 24 hours per day**:

- Road 30 Moberly Park Road.

All other restrictions apply as per Load Restriction Public Notice # 5

All term overload permits on restricted roads are invalid for the duration of the restrictions.

The applicable percentage of tolerance provided under Section 7.26(1) of regulations pursuant to the Commercial Transport Act shall apply.

For further information on load restrictions, please call the Ministry of Transportation at 787-3237 or local Weigh Scales. You may also view updates on the web:

www.drivebc.ca

Violators of the regulations and restrictions will be prosecuted.

Dated: April 28, 2010,
At Fort St John, BC

Renee Mounteney
District Manager of Transportation and Infrastructure
For: Minister of Transportation and Infrastructure

**PROVINCE OF BRITISH COLUMBIA
MINISTRY OF TRANSPORTATION
AND INFRASTRUCTURE
PEACE DISTRICT**

**LOAD RESTRICTIONS 2010
PUBLIC NOTICE #5 (Amendment #5)**

Pursuant to Section 66 of the "Transportation Act" and to the provisions of the Commercial Transport Act notice is hereby given that restrictions will be imposed as follows:

Amendment (South Peace)

Effective Monday, May 17th, 2010 the following road is restricted to **70% of LEGAL AXLE LOADING 24 hours per day**:

- Road 30 Moberly Lake South Road.

All other restrictions apply as per Load Restriction Public Notice # 5

All term overload permits on restricted roads are invalid for the duration of the restrictions.

The applicable percentage of tolerance provided under Section 7.26(1) of regulations pursuant to the Commercial Transport Act shall apply.

For further information on load restrictions, please call the Ministry of Transportation at 787-3237 or local Weigh Scales. You may also view updates on the web:

www.drivebc.ca

Violators of the regulations and restrictions will be prosecuted.

Dated: May 14, 2010,
At Fort St John, BC

Renee Mounteney
District Manager of Transportation and Infrastructure
For: Minister of Transportation and Infrastructure

**PROVINCE OF BRITISH COLUMBIA
MINISTRY OF TRANSPORTATION
AND INFRASTRUCTURE
PEACE DISTRICT**

**LOAD RESTRICTIONS 2010
PUBLIC NOTICE #5 (Amendment #6)**

Pursuant to Section 66 of the "Transportation Act" and to the provisions of the Commercial Transport Act notice is hereby given that restrictions will be imposed as follows:

Amendment

On behalf of the SYD Road Ltd. Partnership and the Ministry of Energy and Mines, effective 10:00am Tuesday, June 1st, 2010, the Sierra Yo-yo Desan Road will be restricted to 100% legal axle loading 24 hours per day, until further notice.

Overweight axle loads, even where permits have previously been issued, will not be permitted onto the road. Any questions regarding the SYD restriction can be directed to Gerry Anderson at (604) 699-2928.

All other restrictions apply as per Load Restriction Public Notice # 5

All term overload permits on restricted roads are invalid for the duration of the restrictions.

The applicable percentage of tolerance provided under Section 7.26(1) of regulations pursuant to the Commercial Transport Act shall apply.

For further information on load restrictions, please call the Ministry of Transportation at 787-3237 or local Weigh Scales. You may also view updates on the web:
www.drivebc.ca

Violators of the regulations and restrictions will be prosecuted.

Dated: June 1st, 2010,
At Fort St John, BC

Derek Drummond
A/District Manager of Transportation and Infrastructure
For: Minister of Transportation and Infrastructure

**PROVINCE OF BRITISH COLUMBIA
MINISTRY OF TRANSPORTATION
AND INFRASTRUCTURE
PEACE DISTRICT**

**LOAD RESTRICTIONS 2010
PUBLIC NOTICE # 5**

Pursuant to Section 66 of the "Transportation Act" and to the provisions of the Commercial Transport Act notice is hereby given that load restrictions will be imposed in the Peace District effective **10:00am Wednesday, March 31st, 2010, 24 hours per day, until further notice.**

1. The following paved and gravel roads are restricted to 100% OF LEGAL AXLE LOADING

NORTH PEACE - 100% OF LEGAL AXLE LOADING

- Fort Nelson Airport Connector Road 504A
- Andy Bailey Road 513 from Alaska Highway 97N to Park entrance
- Jackfish Road 514
- Takama Drive Road 734
- Gasoline Alley Road 732
- Barber Way Road 733
- Dawson Drive Road 728
- Liard Highway #77
- Alaska Highway 97N from Dawson Creek weigh scales to km 968 (including Arterial portion of Hwy 97N through Taylor, Fort St. John, and Fort Nelson)
- Highway 29N from Peace River Bridge at Hudson's Hope to junction with Alaska Highway 97N (including 854R through Hudson's Hope)
- Road 255 North Underpass Rd, from Alaska Highway 97N to Road 103A
- Road 103A Airport Rd, from City of Fort St John to Road 255 junction
- Cecil Lake Rd from junction of Rose Prairie Road to Alberta Border
- Clayhurst Road 111 from Cecil Lake Road south 15.8 km to end of pavement.
- Rose Prairie Road from Fort St John City limits to junction with Road 260
- Montney South Road 121 from Rose Prairie Road west and north to Road 271.
- Road 242 Grandhaven Rd, from Alaska Highway 97N to Road 269
- Road 269 Riverview Rd, from Alaska Highway 97N to Fort St John Garbage Dump
- Road 520R Canyon Drive, from Highway 29N to W.A.C. Bennett Dam
- Road 145 West Bypass Rd, from Alaska Highway 97N to Rose Prairie Road
- Road 146 East Bypass Rd, from Alaska Highway 97N to Fort St John city limits and from Road 103A to Fort St John city limits
- Road 148 Old Fort Road from Alaska Highway 97N south to Crossover Road #240T
- Road 259 Swanson Lumber Rd, from Alaska Highway 97N to Road 103A
- Road 151 Beatton River Airport Rd, from Highway 97N to end at km 74
- Road 517 Sikanni Chief Rd
- Road 271 Beatton / Montney Rd, from Highway 97N north to Road 256 (Montney Hwy.)
- Road 256 (Montney Hwy) from Rose Prairie Road west to Road 281
- Road 281 from Road 256 south to Road 254
- Road 254 from Road 281 west to Alaska Highway 97N
- Prespatou Road, from Road 256 (Montney Hwy) north to Triad 169A/ Mile 30 Road 169
- Milligan Creek Rd, from Road 259 to Peejay
- Road 260, from Rose Prairie Road to Road 259
- Road 259, from Road 260 to Milligan Creek Road
- Road 117 Upper Halfway Rd, from Alaska Hwy 97N to km 54
- Doig Road 188
- 108 Cutoff Road 246A
- Clayhurst Ferry Road 108 from Cutoff Road 246A south east for 6.4 km (end of pavement)
- 85th Avenue (Holloway Road # 240A) from Old Fort Road to 100th Street
- Road 115, Farrell Creek Road

- Road 253T, Baldonnel North Road from the intersection with the Baldonnel 107 Road north 3.2 km to the intersection with 242C road.
- Road 107 Baldonnel Road for the intersection with Road 255 to Road 105 Tank Farm Road
- Road 154 Buick Creek Road

SOUTH PEACE – 100% OF LEGAL AXLE LOADING

- Alaska Highway 97N from Dawson Creek weigh scales to km 968 (including Arterial portion of Hwy 97N through Taylor, Fort St. John, and Fort Nelson)
- Highway 97S from Mackenzie Junction to Dawson Creek weigh scales (including Arterial portion of Hwy 97S through Chetwynd)
- Highway 2 from Dawson Creek to the Alberta Border (including Arterial portion through Pouce Coupe)
- Road 94 Dangerous Goods Rte
- Highway 49 Spirit River Road, from Dawson Creek to the Alberta border
- Arterial highways in Dawson Creek, Hudson's Hope and Tumbler Ridge
- Road 26 Hasler Rd
- Highway 29N from Chetwynd north to the Peace River Bridge
- Road 1A Pulp Mill Rd, from Highway 97S to Westcoast Pipeline
- Highway 29S, Don Phillips Way, from Tumbler Ridge to Chetwynd
- Road 208C Pumphouse Access Rd
- Highway 52N and 52E, Heritage Hwy, Boundary and Feller's Heights sections, to Tumbler Ridge
- Road 3, Rolla Rd
- Road 200L Lowe Road
- Road 213C Cosins Rd from Highway 49N for 400m
- Road 221 Washington Rd, from Highway 97 to Imperial Access Rd 210
- Road 210 Imperial Access Rd, from Washington Rd 221 east to North Rolla Road
- Road 210 McQueens Rd. from North Rolla Road east to Rolla Road #3
- Road 33 Ranson Rd
- Road 245W Magusin Rd From Hwy 97N south to Parkland Road #7
- Road 12 Jackfish Lake Rd from Highway 29N to Burbee Rd
- Road 64 Old Alaska Highway from 97N (North End) to Road 25 Triangle Road and From Intersection with 97N (South End) to kilometer 3.7
- Road 25 Triangle Road, from Road 64 to Road 235 West Coast Road
- Bessborough Road # 212 from Hwy 97N west to Mason/Semple Road # 237
- Mason/Semple Road # 237
- Road 230T Sheardale Cemetery Road from Rolla Road 3 west for 0.8 kms
- Road 232C Johnson Road from Hwy 97N east for 1.8 km.
- Road 6 Sweetwater Road from Road 219 North Rolla Road to Road 3
- Road 18, One Island Lake Road from intersection with Hwy 52E to kilometer 20.8, Suncor Road.
- Road 12D Burbee Road from intersection with Road 12 Jackfish Road, east for 400 m.
- Road 22 Braden Road from intersection with Highway 97N, west for 8 km.

On behalf of the SYD Road Ltd. Partnership and the Ministry of Energy and Mines, effective 9:00am Tuesday March 30th, 2010, the Sierra Yo-yo Desan Road will be restricted to 75% legal axle loading between 9:00am and 9:00pm and 100% between 9:00pm and 9:00am, until further notice.

Overweight axle loads, even where permits have previously been issued, will not be permitted onto the road. Any questions regarding the SYD restriction can be directed to Gerry Anderson at (604) 699-2928.

2. The following paved and gravel roads are restricted to 75% of LEGAL AXLE LOADING

NORTH PEACE - 75% OF LEGAL AXLE LOADING

- Road 105 Tank Farm Rd from Baldonnel Road to intersection with 238U Cassidy Rd.
- 106 Schalwm Rd from intersection with 238U Cassidy Road to end.
- Rose Prairie Road from Road 260 north to Prespatou Road.
- Road 184 Siphon Creek Rd
- Road 117 Upper Halfway Rd, from km 54 to the end
- Road 123 Graham River Road
- Road 187 Cypress Creek Rd
- Road 265A (100th St.) from 85th Ave. south to Mason Road 240

SOUTH PEACE – 75% OF LEGAL AXLE LOADING

- Road 12 Jackfish Lake Rd, from Burbee Rd to termination of road
 - Briar Ridge Road 4, from Hwy 2 to Hwy 49
 - Road 215 Pederson Road from intersection with Hwy 2 to intersection with Road 206M Backroad
 - Road 206M Backroad from intersection with Road 215 Paderson Road east to termination of Road.
 - Road 213A from intersection with Road 206M to intersection with Road 206D.
3. All other paved and gravel roads in the Peace District, except those noted above are restricted to **70% LEGAL AXLE LOADING**.
4. Triad Road 169A is restricted to **50% LEGAL AXLE LOADING**

The applicable percentage of tolerance provided under Section 7.16 (1) of regulations pursuant to the Commercial Transport Act shall apply.

All term overload permits on restricted roads are invalid for the duration of the restrictions. For further information on load restrictions, please call the Ministry of Transportation & Infrastructure at 787-3237 or local weigh scales. You may also view updates on the web: www.drivebc.ca

Violators of the regulations and restrictions will be prosecuted.

Monday, March 29th, 2010
At Fort St. John, BC

Renee Mounteney
District Manager of Transportation
For: Minister of Transportation

**PROVINCE OF BRITISH COLUMBIA
MINISTRY OF TRANSPORTATION
AND INFRASTRUCTURE
PEACE DISTRICT**

**LOAD RESTRICTIONS 2010
PUBLIC NOTICE #6 (Amendment #1)**

Pursuant to Section 66 of the "Transportation Act" and to the provisions of the Commercial Transport Act notice is hereby given that restrictions will be imposed as follows:

Amendment

On behalf of the SYD Road Ltd. Partnership and the Ministry of Energy and Mines, effective 10:00am Thursday, June 10th, 2010, load restrictions on the Sierra Yo-yo Desan Road are hereby rescinded until further notice.

All overloads are subject to the carrier entering into a road use agreement with SYD Road Limited Partnership and obtaining the necessary permits from the Ministry of Transportation and Infrastructure. Any questions regarding the SYD restriction can be directed to Gerry Anderson at (604) 699-2928.

All other restrictions apply as per Load Restriction Public Notice # 6

The applicable percentage of tolerance provided under Section 7.26(1) of regulations pursuant to the Commercial Transport Act shall apply.

For further information on load restrictions, please call the Ministry of Transportation at 787-3237 or local Weigh Scales. You may also view updates on the web:
www.drivebc.ca

Violators of the regulations and restrictions will be prosecuted.

Dated: June 9th, 2010,
At Fort St John, BC

Derek Drummond
A/District Manager of Transportation and Infrastructure
For: Minister of Transportation and Infrastructure

**PROVINCE OF BRITISH COLUMBIA
MINISTRY OF TRANSPORTATION
AND INFRASTRUCTURE
PEACE DISTRICT**

**LOAD RESTRICTIONS 2010
PUBLIC NOTICE #6 (Amendment #2)**

Pursuant to Section 66 of the "Transportation Act" and to the provisions of the Commercial Transport Act notice is hereby given that effective **4:00pm Thursday June 24th, 2010, LOAD RESTRICTIONS ON THE FOLLOWING ROAD IS HEREBY RESCINDED:**

Amendment

- Moberly Lake South Road #30

All other restrictions apply as per Load Restriction Public Notice # 6

The applicable percentage of tolerance provided under Section 7.26(1) of regulations pursuant to the Commercial Transport Act shall apply.

For further information on load restrictions, please call the Ministry of Transportation at 787-3237 or local Weigh Scales. You may also view updates on the web:

www.drivebc.ca

Violators of the regulations and restrictions will be prosecuted.

Dated: June 23rd, 2010,
At Fort St John, BC

Derek Drummond
A/District Manager of Transportation and Infrastructure
For: Minister of Transportation and Infrastructure

**PROVINCE OF BRITISH COLUMBIA
MINISTRY OF TRANSPORTATION
AND INFRASTRUCTURE
PEACE DISTRICT**

**LOAD RESTRICTIONS 2010
PUBLIC NOTICE #6 (Amendment #3)**

Pursuant to Section 66 of the "Transportation Act" and to the provisions of the Commercial Transport Act notice is hereby given that effective **immediately, LOAD RESTRICTIONS ON THE FOLLOWING ROAD ARE HEREBY RESCINDED:**

Amendment

- Beryl Prairie Arterial Road #715R and Beryl Prairie Road #118

All other restrictions apply as per Load Restriction Public Notice # 6

The applicable percentage of tolerance provided under Section 7.26(1) of regulations pursuant to the Commercial Transport Act shall apply.

For further information on load restrictions, please call the Ministry of Transportation at 787-3237 or local Weigh Scales. You may also view updates on the web:

www.drivebc.ca

Violators of the regulations and restrictions will be prosecuted.

Dated: July 6th, 2010,
At Fort St John, BC

Derek Drummond
A/District Manager of Transportation and Infrastructure
For: Minister of Transportation and Infrastructure

**PROVINCE OF BRITISH COLUMBIA
MINISTRY OF TRANSPORTATION
AND INFRASTRUCTURE
PEACE DISTRICT**

**LOAD RESTRICTIONS 2010
PUBLIC NOTICE # 6**

Pursuant to Section 66 of the "Transportation Act" and to the provisions of the Commercial Transport Act notice is hereby given that effective **8:00am, Monday, June 7th, 2010, ALL LOAD RESTRICTIONS IN THE PEACE DISTRICT INCLUDING THE FORT NELSON AREA ARE HEREBY RESCINDED** until further notice with the **EXCEPTION OF THE FOLLOWING ROADS:**

- Moberly Lake South Road #30 is restricted to 100% legal axle loading 24 hours per day until further notice.
- Beryl Prairie Arterial Road #715R and Beryl Prairie Road #118 is restricted to 100% legal axle loading 24 hours per day until further notice.

With the exception of the roads listed above, after **8:00 am, Monday, June 7, 2010**, please disregard road weight restriction signs while they are in the process of being removed.

All term overload permits will be allowed in accordance with the regulations of the "Commercial Transport Act" with the exception of the those roads listed above where overloads are subject to Ministry approval and will be evaluated on a case by case basis.

The applicable percentage of tolerance provided under Section 7.26(1) of regulations pursuant to the Commercial Transport Act shall apply.

Violators of the regulations and restrictions will be prosecuted.

For further information on load restrictions, please call the Ministry of Transportation at 787-3237 or local Weigh Scales. You may also view updates on the web:
www.drivebc.ca

Dated: June 3, 2010,
At Fort St John, BC

Derek Drummond
A/District Manager of Transportation and Infrastructure
For: Minister of Transportation and Infrastructure








86th St Phase 2 to upgrade 86th, between 100th & 109th Avenues, expected to start in July and complete in October 2012 #YXJ

Expand



MoT Peace @TranBC_Peace 10 Jul

Blockline & Farmington passing lane projects will start in early August and be completed end of September 2012. #XYJ #YDQ

Expand



MoT Peace @TranBC_Peace 10 Jul

RT @tranbc: This blog has our Customer Satisfaction Survey and explains why your #BCHwy thoughts count: bit.ly/LZe6vC #XYJ #YDQ #YYE

Expand



MoT Peace @TranBC_Peace 9 Jul

Severe thunderstorm watch for the Peace District & the Pine Pass #XYJ #YDQ #YYE ow.ly/c7cI7

Expand



MoT Peace @TranBC_Peace 6 Jul

Help us help you. Take our quick Customer Satisfaction Survey and give us your thoughts. ow.ly/c4vKS Read more ow.ly/c4vQQ

Expand



MoT Peace @TranBC_Peace 6 Jul

The Provincial Permit Centre is experiencing up to a two hr delay. They are working hard to correct this & appreciate your patience #BCTrks

Expand



MoT Peace @TranBC_Peace 6 Jul

@snowkitten1971 Thanks for giving us the heads up. We'll be sure to look into that.

[View conversation](#)



MoT Peace @TranBC_Peace 5 Jul

Pretty nice up here! RT @tranbc: So, how is the weather? Check the latest forecasts & warnings from @environmentcanada bit.ly/N2cRei

Expand



MoT Peace @TranBC_Peace 5 Jul

As of this morning all load restrictions for North Peace have been lifted, including SYD. Overloads subject to permit of course. #BCTrks

Expand



MoT Peace @TranBC_Peace 5 Jul

RT @tranbc: Summer is here (fingers crossed) - 11 reasons to make @DriveBC your 1st vacation destination: bit.ly/N1aOqE








MoT Peace @TranBC_Peace 5 Jul

Due to system upgrades, customers may experience some delays when phoning the Provincial Permit Centre today from noon until 4 PM #BCTrks

Expand



MoT Peace @TranBC_Peace 4 Jul

South Peace dust control program fifty percent complete! That's over 80kms. Trucks are on the Wallis Rd today. #YDQ

Expand



MoT Peace @TranBC_Peace 4 Jul

RT @bcgovnews: Services appear to have been restored and our websites are now available.

Expand



MoT Peace @TranBC_Peace 4 Jul

@brent_hodson We are having technical difficulties on a few of our Gov't sites, no estimated time of repair yet.

[View conversation](#)



MoT Peace @TranBC_Peace 4 Jul

RT @tourismbcmedia: Take part in the Historic Military Vehicle Convoy this August & celebrate the 70th Anniversary of the Alaska Hwy!

Expand



MoT Peace @TranBC_Peace 4 Jul

Provincial Permit Center is having connectivity issues this morning. Permits are being done by hand, so expect a wait! #XYJ #YDQ #YYE

Expand



MoT Peace @TranBC_Peace 4 Jul

RT @tranbc_ftgeorge: Remember when passing an emergency vehicle on the hwy, it's the law to slow down and move over. ow.ly/c13cf

Expand



MoT Peace @TranBC_Peace 4 Jul

Watch for Paving Crews by the 257 Rd (The Honey Place) on #BCHwy97N #XYJ #YDQ ow.ly/i/KftL

Expand



MoT Peace @TranBC_Peace 3 Jul


TranBC Trivia: Public Works Canada maintains the highway from Mile 83.5 North to the Yukon Border #AlaskaHighway



Expand




MoT Peace @TranBC_Peace 29 Jun

Looking forward to the long weekend Peace District? Please drive







Want to let MoTI know how they are doing? Take our 10 minute Customer Satisfaction Survey! ow.ly/bUK03 #XYJ #YDQ #YYE

Expand




MoT Peace @TranBC_Peace 28 Jun
RT @tranbc: Hitting #BChwys for #CanadaDay long weekend? Our friends @RoadSafetyBC have some great safety tips ow.ly/bTING

Expand




MoT Peace @TranBC_Peace 28 Jun
The power of a motivated mind. Keep an eye out! RT @DawsonCreekNews: Cyclist crosses continents for autism bit.ly/MsTM6R #ydg

Expand




MoT Peace @TranBC_Peace 28 Jun
RT @energeticcity: Western Command Convoy of Old Military Vehicles Travelling Alaska Highway bit.ly/N8fLus #yxj

Expand




MoT Peace @TranBC_Peace 28 Jun
@tranbc_ftgeorge Forward thinking. Hoping for positive results!

[View conversation](#)




MoT Peace @TranBC_Peace 28 Jun
Progress on the Dangerous Goods Route bridge #BCTrks #YDQ ow.ly/iJlgV

Expand




MoT Peace @TranBC_Peace 28 Jun
Neat history & impressive feat! RT @myalaskahway: Found this short video on History.com. Worth the watch. fb.me/2n524zXVr

Expand




MoT Peace @TranBC_Peace 27 Jun
Nice weather while driving down a newly graveled portion of Golatta Rd #YXJ ow.ly/iJ9uL

Expand



MoT Peace @TranBC_Peace 27 Jun
RT @tranbc: Crews working on #BCHwy97A flood repairs ow.ly/bRHQc #BCFlood

[View photo](#)



MoT Peace @TranBC_Peace 27 Jun
@yrbnorthpeace showing dust whose boss- calcium dust palliative applied on Pioneer Rd. ow.ly/iJ9iW Here's why ow.ly/bRA16

Expand

document1 - Micro...








MoT Peace @TranBC_Peace 27 Jun
Road work continues on the Braden. A good shot sent in of the crews hard at work #YDQ ow.ly/iJ9bc
Expand



MoT Peace @TranBC_Peace 26 Jun
RT @tranbc: Just a few more days to Tell TranBC where you want our @DriveBC #BCHwy webcams: ow.ly/bQ3tS Help us out #XYJ #YDQ #YYE
Expand Reply Delete Favorite



MoT Peace @TranBC_Peace 26 Jun
Crews working between km 254-258,335-345,359-380 and the Muskwa Bridge on the #AlaskaHighway. Watch for flaggers & expect minor delays #YYE
Expand



MoT Peace @TranBC_Peace 25 Jun
SYD operating at 100% legal axle today (no overloads) #YYE #BCTrks. View load restrictions in your area: ow.ly/bOIAm
Expand



MoT Peace @TranBC_Peace 25 Jun
RT @bcgovnews: RT @TranBC: Stay up to date with flooding info in BC. Follow @EmergencyInfoBC, @DriveBC and the hashtag #BCflood
Expand



MoT Peace @TranBC_Peace 22 Jun
RT @tranbc: Now that it's officially summer, our Facebook page has a fresh new look. We think you'll Like it. ow.ly/bLroe
Expand



MoT Peace @TranBC_Peace 22 Jun
SYD will be operating at 100% legal axle starting Monday, June 25th. The overload restrictions will remain in effect however. #YYE #BCTrks
Expand



MoT Peace @TranBC_Peace 22 Jun
Liard Highway 77 shoulder repairs completed! #YYE #BCTrks ow.ly/iIuyh
Expand






MoT Peace @TranBC_Peace 22 Jun
RT @tranbc: Only 1 week left to Tell TranBC where you want to see future @DriveBC webcams. Quickest, survey, ever: ow.ly/bLqXM
View conversation




MoT Peace @TranBC_Peace 22 Jun


document1 - Micro...










MoT Peace @TranBC_Peace 22 Jun
 Clean and Clear: Fort Nelson River Bridge cleaning finished as of Wednesday- ahead of schedule! #YYE #BCTrks
[Expand](#)




MoT Peace @TranBC_Peace 21 Jun
 When the rain ceases, dust appears. See why MoT makes dust control a priority [ow.ly/bJXeR](#) #YXJ #YDQ #YYE
[Expand](#)




MoT Peace @TranBC_Peace 21 Jun
 North Peace Gravel Program kicked off this week thanks to the nice summer weather. Let's all enjoy it while it's here! #YXJ
[Expand](#)




MoT Peace @TranBC_Peace 21 Jun
 Take note of the new speed zone changes through Pouce Coupe. 50km zone extended past Old Trembly Trail. #YDQ
[Expand](#)




MoT Peace @TranBC_Peace 20 Jun
 RT @tranbc_lmd: Today is officially the first day of summer, check out these cycling tips from @TranBC! [ow.ly/blv5W](#)
[Expand](#)




MoT Peace @TranBC_Peace 20 Jun
 @yrbnorthpeace began work on 36 m culvert replacement at McConnachie Sub Sunday morning. #YYE [ow.ly/l18mD](#) [ow.ly/l18n6](#)
[Expand](#)




MoT Peace @TranBC_Peace 20 Jun
 Line Painting between Wonowon & Fort Nelson. Watch for slow moving trucks & please stay off wet paint #YYE #XYJ
[Expand](#) [Reply](#) [Delete](#) [Favorite](#)



MoT Peace @TranBC_Peace 20 Jun
 RT@bcgovnews:RT@DriveBC: So far, 500 comments on where you'd like to see a BC Hwycam. Are you one of them? Please share: [ow.ly/bGYj1](#)
[Expand](#)



MoT Peace @TranBC_Peace 19 Jun
 Slow down in the Cone Zone #XYJ #YDQ #YYE
[th.gov.bc.ca/cone_zone/](#)
[Expand](#)



MoT Peace @TranBC_Peace 19 Jun
 TranBC Trivia: The first type of road system that was developed to move freight was called a Wagon Road. #YXJ #YDQ #YYE

document1 - Micro...

Discover

Search

MoT Peace @TranBC_Peace 19 Jun
 North Peace Gravel Program is anxiously waiting for some drier weather to ramp up. Works to be focused in Goodlow & Clayhurst area! #YXJ
 Expand

MoT Peace @TranBC_Peace 19 Jun
 Seen an MoT truck driving slowly down the centre line? That's our inventory collection duo! Please have patience & only pass when safe #YDQ
 Expand

MoT Peace @TranBC_Peace 19 Jun
 RT @tranbc: Follow @DriveBC for information on #BCFloods / #BCHwys. This blog offers emergency driving tips. ow.ly/bGLGc
 Expand

MoT Peace @TranBC_Peace 19 Jun
 Test your Tran-knowledge, and see if you know the answers to these top 5 #CVSE FAQ's. ow.ly/bGJ8H
 Expand

MoT Peace @TranBC_Peace 19 Jun
 @yrbnorthpeace is applying Dust Control throughout the North Peace. Watch for crews working #YXJ
 Expand

MoT Peace @TranBC_Peace 19 Jun
 RT@tranbc: TranBC Trivia: There are digital red-light cameras at more than 140 locations in 26 communities in BC, making intersections safer.
 Expand

MoT Peace @TranBC_Peace 18 Jun
 RT @roadsafetybc: Travel for work? Don't let highway events & roadworks surprise you, check @DriveBC before you go! ow.ly/bEBiv
 Expand


MoT Peace @TranBC_Peace 18 Jun
 \$5.4 Million for Stewart Lake Rd improvements ow.ly/bF7IM #YDQ
 Expand

MoT Peace @TranBC_Peace 18 Jun
 Fort Nelson River Bridge Cleaning today through to Thursday. Visit DriveBC for cleaning times ow.ly/bEBXF #BCTrks #YYE
 Expand

MoT Peace @TranBC_Peace 14 Jun
 RT @tourismbc: Wondering what kind of wildlife you can see in Northern BC? Check out this blog post: bit.ly/LBNzSm

Document1 - Micro...

discover
Search



MoT Peace @TranBC_Peace 14 Jun
Fort Nelson Area Load Restrictions are being lifted tomorrow, June 15 at 9am! This does not include the SYD Rd [#BCTrks](#) [#YYE](#)
Expand



MoT Peace @TranBC_Peace 13 Jun
Rail crossing at Stewart Lake Rd has been fixed and roadworks continue! [#YDQ](#) [ow.ly/H8J2](#)
Expand


MoT Peace @TranBC_Peace 13 Jun
RT [@mainroadsound](#): Up to the minute road condition info and weather conditions can be found on [drivebc.ca](#) & [drivebc.ca/mobile](#)
Expand



MoT Peace @TranBC_Peace 13 Jun
RT [@emergencyinfobc](#): Top 10 Essentials to Disaster Financial Assistance for local gov'ts responding to [#BCFlood](#). [ow.ly/aDbrn](#)
Expand


MoT Peace @TranBC_Peace 13 Jun
Hwy 97 northbound passing lane to be constructed this summer at Mile 10. Work to begin later this summer watch for construction crews [#YDQ](#)
Expand


MoT Peace @TranBC_Peace 12 Jun
TranBC Trivia: Works within MoT Right-of-Way require a permit, this includes applications for utility, access, pipeline & seismic activities
Expand


MoT Peace @TranBC_Peace 12 Jun
TranBC Trivia: The Alaska Highway is maintained by Public Works Canada north of Mile 83. Learn the history: [ow.ly/bwXwT](#)
Expand


MoT Peace @TranBC_Peace 12 Jun
RT [@yukon_highways](#): A staged progression of public traffic will begin in small intervals. Expect lengthy delays!! [#BCTrks](#)
Expand


MoT Peace @TranBC_Peace 12 Jun
RT [@yukon_highways](#): [#Alaskahighway](#) [#Washout](#) now OPEN. Transport Trucks are now getting through carrying critical supplies first. [#BCTrks](#)
Expand


MoT Peace @TranBC_Peace 11 Jun
RT [@tranbc](#): June is [#childpassengersafety](#) month. New parent?

Document1 - Micro...








RT [@yukon_highways](#): Working to get the [#Alaska](#) [#Highway](#) [#Yukon](#) open today. Stand by for more updates! [#BCTrks](#)

Expand



MoT Peace [@TranBC_Peace](#) 11 Jun
McConnachie Ck Sub closed due to culvert failure. Road accessible via west access at Pioneer Rd. <http://ow.ly/i/GMhb> [#YYE](#)

Expand



MoT Peace [@TranBC_Peace](#) 11 Jun
Notice a difference in the [#PinePass](#) recently? Bennett to Link almost done! ow.ly/bvbcB

Expand



MoT Peace [@TranBC_Peace](#) 11 Jun
Provincial Permit Centre is business as usual. Network restored as of Friday evening. [#BCtrucks](#) ow.ly/bv9rb

Expand



MoT Peace [@TranBC_Peace](#) 8 Jun
Provincial Permit Centre network down. Permits still available manually by phone. May experience increased wait times [#yxj](#) [#ydg](#) [#yye](#)

Expand



MoT Peace [@TranBC_Peace](#) 8 Jun
RT [@tranbc](#): Weigh in Motion technologies help eliminate over 72,000kg in commercial carrier greenhouse gas emissions: ow.ly/bsAqq

Expand



MoT Peace [@TranBC_Peace](#) 8 Jun
Want an email when a [#BCHwy](#) closes? Sign up for [#DriveBC](#) emails ow.ly/bsd2E

Expand



MoT Peace [@TranBC_Peace](#) 8 Jun
Stewart Lk Rd, Old Hart Hwy, Old Edmonton Hwy, Adams, Bear Mtn and Prince Rds- all going to see some pavement or sealcoat this summer [#YDQ](#)

Expand




MoT Peace [@TranBC_Peace](#) 7 Jun
Thanks to the many volunteers who made the 2012 Pouce Coupe CVSA Roadcheck a success. Way to brave the rain! ow.ly/i/Gh5M

Expand




MoT Peace [@TranBC_Peace](#) 7 Jun
RT [@emergencyinfobc](#): UPDATE: Flood watch added for [#Liard](#) River

Document1 - Micro...





MoT Peace @TranBC_Peace 7 Jun
Take caution if heading down Cypress, Upper-Halfway, or Prespatou Rd 193. @yrbnorthpeace working hard to mitigate road damage!
Expand



MoT Peace @TranBC_Peace 7 Jun
Rain has subsided with minor/no damage to Peace main Hwys! Mother nature has left a bit of clean-up on some side roads though! #YXJ #YDQ
Expand



MoT Peace @TranBC_Peace 6 Jun
RT @tranbc: It's #CleanAirDay. Take a deep breath and finish the afternoon off with a hike or bike on your local trails.
Expand



MoT Peace @TranBC_Peace 6 Jun
A view of the Taylor Bridge and the rising waters of the Mighty Peace- so far so good. Cross fingers for drier weather! ow.ly/i/G8is
Expand



MoT Peace @TranBC_Peace 6 Jun
RT @tranbc: #BCFloods impacting BC Interior this week. Know these driving pointers before getting in your vehicle ow.ly/bps9w
Expand



MoT Peace @TranBC_Peace 6 Jun
Over 63 km of road to be paved! Including portions of Hilltop Rd, Rimrock Rd, Charlie Lk Rd S, Old Hope Rd, 100 St, 86 St & Hwy 77 #YXJ #YYE
Expand



MoT Peace @TranBC_Peace 6 Jun
RT @tranbc: Commercial Vehicle and Safety Enforcement: 5 Frequently Asked Questions ow.ly/bpb1Y #CVSE #BCTrks
Expand



MoT Peace @TranBC_Peace 6 Jun
RT @EmergencyInfoBC: UPDATE: #Flood Watch for northeastern #BC. Issued on June 5 at 3:30 PM ow.ly/bnRpl
Expand




MoT Peace @TranBC_Peace 5 Jun
Keep an eye out for MoT vehicles on the Hwys & shoulders. We are increasing monitoring due to weather conditions! Pass with care #YDQ #YXJ
Expand



MoT Peace @TranBC_Peace 5 Jun
We'll be installing lights in Delta this summer to improve safety for

Document1 - Micro...










MoT Peace @TranBC_Peace 1 Jun
RCMP providing education to Industry at the FSJ Scale today, doing paperwork and secured cargo checks ow.ly/Fsqm #XYJ
[Expand](#)



MoT Peace @TranBC_Peace 1 Jun
Great idea! RT @tranbc: In celebration of a successful #BTWW, we suggest following @BiketoworkBC this #FF!
[Expand](#)



MoT Peace @TranBC_Peace 1 Jun
TranBC Trivia: The Peace District Development Approvals team has issued 138 permits to date in 2012.
[Expand](#)



MoT Peace @TranBC_Peace 1 Jun
Need a Permit from our Provincial Permit Centre? From 4-10 pm, your call could get answered in as little 39 seconds! 1-800-559-9688
[Expand](#)



MoT Peace @TranBC_Peace 1 Jun
@tcltrucking Thanks for the question! No word yet, but we are hoping to hear by the end of the day, and we'll be sure to post it!
[View conversation](#)



MoT Peace @TranBC_Peace 31 May
South Peace Load Restrictions to be removed June 4, at 10am! Visit @DriveBC's website to view restrictions in your area ow.ly/bhCXh
[Expand](#)



MoT Peace @TranBC_Peace 31 May
Road grading in progress throughout the Peace. Watch for signage and maintenance equipment! #YXJ #YDQ #YYE
[Expand](#)



MoT Peace @TranBC_Peace 31 May
Fire season is here #XYJ #YDQ #YYE Fire near Becker Hill & #BCHwy97N ow.ly/FgqQ
[Expand](#)



MoT Peace @TranBC_Peace 31 May
Line Painting from KM 458-589 on #AlaskaHighway, watch for slow moving trucks & stay off wet paint #YYE
[Expand](#)



MoT Peace @TranBC_Peace 31 May
Grease your chain, hop on the saddle and start biking all around #NorthernBC & #VancouverIsland ow.ly/bhewm
[Expand](#)

Document1 - Micro...

over

Search

MoT Peace @TranBC_Peace 31 May
RT @tranbc: RT @CanTruck: Trucking Industry Looking to Find Missing Member of Its Extended Family Please RT bit.ly/KuPfih
Expand

MoT Peace @TranBC_Peace 31 May
RT @roadsafetybc: New #motorcycle laws in #BC tomorrow - are you ready? ow.ly/bgYR8 #motorcyclist #motorcyclesafety
Expand

MoT Peace @TranBC_Peace 31 May
Take a look at these photos of the Welding on the Taylor Bridge: ow.ly/i/Fdyv ow.ly/i/FdCA #YXJ #YDQ
Expand

MoT Peace @TranBC_Peace 30 May
Taylor Bridge Spring Welding Program completed ahead of schedule! #YXJ #YDQ #YYE
Expand

MoT Peace @TranBC_Peace 30 May
@PortMannHwy1 Great Video!
View conversation

MoT Peace @TranBC_Peace 30 May
TranBC Trivia: #BCHwy77 Paving Project is 60% complete #YYE
Expand

MoT Peace @TranBC_Peace 30 May
Heading South? MoT is installing an Overhead Changeable Message Sign west of #Chetwynd this summer. #KnowBeforeYouGo
Expand

MoT Peace @TranBC_Peace 30 May
Looks like another gorgeous day in the Peace! Perfect for #BikeToWorkWeek. Are you participating #YXJ #YDQ #YYE? We want to know!
Expand

MoT Peace @TranBC_Peace 29 May
Heads up #FortStJohn RT @energeticcity: Five fires currently burning in Fort St. John area bit.ly/LDSleT #yxj
Expand

MoT Peace @TranBC_Peace 29 May
In the spirit of spring cleaning, see why #MinistryOfTransportation Bridges need a little extra TLC this time of year ow.ly/begCo
Expand

Document1 - Micro...

cover

Search

MoT Peace @TranBC_Peace
29 May

@missandree2u Very true. Thanks for following!
View conversation

MoT Peace @TranBC_Peace
29 May

@tranbc, Great initiative @BCAA! Power to the Pedaller!
View conversation

MoT Peace @TranBC_Peace
29 May

Watch for signage heading up Tank Farm Rd, east of Taylor! Slide on outside edge of Peaceview Hill ow.ly/1EVwM #YXJ #YDQ #FSJ
Expand

MoT Peace @TranBC_Peace
29 May

Great need-to-knows for emergency responding! RT @emergencyinfbc: Top 10 Essentials to Disaster Financial Assistance. ow.ly/b8vCq
Expand

MoT Peace @TranBC_Peace
29 May

Hey #YDQ #DawsonCreek! Check out our new Highway Cam in the Peace on Hwy 97 at Mason-Semple Rd: ow.ly/bdMVQ
Expand

MoT Peace @TranBC_Peace
29 May

Hey Drivers in #XYJ #YDQ & #YYE: RT @tranbc_lmd: Please keep your eye out for extra cyclists on the road this week, during #BikeToWorkWeek
Expand

MoT Peace @TranBC_Peace
28 May

Construction started at km 83 on Hwy 77! Single lane alternating. Visit @DriveBC for more local planned events ow.ly/bcFrb #YYE
Expand

MoT Peace @TranBC_Peace
28 May

@yrbnorthpeace working hard to remove water and re-establish Mile 30 Rd in Prespatou ow.ly/1EOXE #YXJ
Expand

MoT Peace @TranBC_Peace
28 May

RT @tranbc: Did anyone bike to work today? How do you feel? #biketoworkweek
Expand

MoT Peace @TranBC_Peace
28 May

Big improvement program throughout the Peace this summer on #MinistryOfTransportation #BCHwys; ow.ly/bcwY1 #YDQ #YXJ #YYE
Expand

Document1 - Micro...

MoT Peace @TranBC_Peace

28 May
 Keep an eye out for these invasive plant signs ow.ly/bcn29
 RT@energeticcity: The goats are back in town bit.ly/KX4YVf #yxj
 Expand

MoT Peace @TranBC_Peace

28 May
 Northern BC Roads are on the roster this summer for improvements
ow.ly/bccga #BCHwys #YXJ #YDQ #YYE
 Expand

MoT Peace @TranBC_Peace

28 May
 RT @drivebc: It's Bike to Work Week May 28 - June 1 / Share the Road with Cyclists bit.ly/11GILr
 Expand

MoT Peace @TranBC_Peace

25 May
 Thank you for the mentions @DriveBC @TranBC. We're Excited to be part of the growing team of #BC #MinistryOfTransportation #FF
 Expand Reply Delete Favorite

MoT Peace @TranBC_Peace

25 May
 RT @tranbc: How we help battle #BCFloods to keep them from drowning #BCHwys. New blog: ow.ly/b9XrS
 Expand

MoT Peace @TranBC_Peace

25 May
 Braden Road work underway again this spring and will be done mid-summer! Expect delays and obey traffic control personnel #YDQ #YXJ #YYE
 Expand

MoT Peace @TranBC_Peace

25 May
 Sunny skies in the Peace Country this weekend! Check out your camping route with @DriveBC Webcams ow.ly/b9PCc #YXJ #YDQ #YYE
 Expand

MoT Peace @TranBC_Peace

25 May
 TranBC Trivia: MoT is the approving authority for subdivisions outside municipalities throughout BC. Looking to subdivide?...
 Expand

MoT Peace @TranBC_Peace

24 May
 No shortage in the Peace! RT @tranbc_lmd: It's bear season! Don't create unsafe conditions by stopping to view bears on Provincial Roads.
 Expand

MoT Peace @TranBC_Peace

24 May

Document1 - Micro...

over

Search

MoT Peace @TranBC_Peace 24 May

Too funny! RT @roadsafetybc: Definitely NOT the safe way to transport a ladder on the highway.... ow.ly/b8IHd #whatwereyouthinking

Expand

MoT Peace @TranBC_Peace 24 May

When the rain ceases, dust appears. See why MoT makes dust control a priority ow.ly/b8u0x #YXJ #YDQ #YYE

Expand

MoT Peace @TranBC_Peace 24 May

Luminaires Shine On in Wonowon on the #AlaskaHighway ow.ly/b86Nq #YDQ #YYE

Expand

MoT Peace @TranBC_Peace 24 May

Hey #FortStJohn #YXJ heads up - RT @yrbnpom: Maintenance crew working on guardrail repair at Montney Coulee! Watch for traffic control!

Expand

MoT Peace @TranBC_Peace 24 May

Want to see some pictures of the Flood damage from 2011 & how we're putting it back together? ow.ly/b7MzV #YXJ #YDQ #YYE

Expand

MoT Peace @TranBC_Peace 23 May

Do you have Peace Community Spirit? RT @tranbc_lmd: Would you consider Adopting a Highway? Information : ow.ly/b6P2S #YXJ #YDQ #YYE

Expand

MoT Peace @TranBC_Peace 23 May

Thanks! RT @drivebc: Rainfall Warning no longer in effect for BC Peace River. Rain has eased. Significant additional amounts not expected.

Expand

MoT Peace @TranBC_Peace 23 May

@motorcycleguys Thanks! Great to know we already have some loyal followers!


View conversation


MoT Peace @TranBC_Peace 23 May


Did U Kno? There's over 6100km of Provincial Roads in the Peace that MoT maintains. We are keeping busy in #YXJ #YYE & YDQ !

Expand

Document1 - Micro...






MoT Peace @TranBC_Peace
 23 May

Thanks for the mention! RT @yrbnorthpeace: For everything Highways in Peace Country follow @TranBC_Peace #YXJ #YYE #YDQ


Expand



MoT Peace @TranBC_Peace
 22 May

Thanks YRB / RT @yrbnorthpeace: Taylor Bridge Deck Welding postponed due to rain. Both lanes will be open tonight and tomorrow. #YXJ #YDQ


Expand



MoT Peace @TranBC_Peace
 22 May

Well it sure is raining outside of the Fort St John office! Pack an umbrella folks, it's time to get wet! #YXJ

Expand



MoT Peace @TranBC_Peace
 22 May

Need CVSE Info on the go? / RT @mc_doreen: Don't forget to load CVSE mobile for quick smart phone access to our website ow.ly/b5dKT


Expand



MoT Peace @TranBC_Peace
 22 May

Great article - RT @emergencyinfobc: Looking for the #BCFlood response plan for 2012? Look no further. ow.ly/aNX7E

Expand



MoT Peace @TranBC_Peace
 22 May

25-35 mm of Rainfall beginning early this evening for the Peace River Area & PinePass, check @weathernetwork or theweathernetwork.com/index.php?prod...

Expand Reply Delete Favorite




Lower Mainland Dist. @TranBC_LMD
 22 May

Where should our next #BCHwyCam be? Find out more and give us your input! ow.ly/aXC3G

Retweeted by MoT Peace


Expand



MoT Peace @TranBC_Peace
 22 May

Did U Know that Road Bans are still in effect? Visit @DriveBC for the SP: th.gov.bc.ca/roadreports/lr... & NP: th.gov.bc.ca/roadreports/lr...

Expand



MoT Peace @TranBC_Peace
 22 May

Want an email when the highway closes? Sign up for DriveBC emails! email.drivebc.ca/choose.php

Expand

ocument1 - Micro...



MoT Peace @TranBC_Peace

18 May

@Dcgirlca, @brent_hodson, @marissa_harvey,
@DCFoundationGuy, @TranBC, @TranBC_KootPass, @mc_doreen
Thanks for the follows!

[Expand](#)



MoT Peace @TranBC_Peace

18 May

Hope everyone has a fantastic May Long Weekend! Thanks to all of
our new followers for making our Twitter debut successful!

[Expand](#)



MoT Peace @TranBC_Peace

18 May

@YRBNorthPeace doing Taylor Bridge deck repairs tonight 7pm-
3am. Expect 20 min delays. All clear through the weekend though!

[Expand](#)



MoT Peace @TranBC_Peace

18 May

Looks like good weather in the Peace this May Long. Check
@DriveBC before you go #YXJ #YDQ #YYE

[Expand](#)



MoT Peace @TranBC_Peace

18 May

Hey Peace Country! Looking forward to keeping you informed on the
Infrastructure that impacts our Community!

[Expand](#)



[Back to top ↑](#)

**PROVINCE OF BRITISH COLUMBIA
MINISTRY OF TRANSPORTATION
AND INFRASTRUCTURE
PEACE DISTRICT**

**LOAD RESTRICTIONS 2010
PUBLIC NOTICE # 1 (Amendment #1)**

Pursuant to Section 66 of the "Transportation Act" and to the provisions of the Commercial Transport Act notice is hereby given that restrictions will be imposed as follows:

Amendment:

On behalf of the SYD Road Ltd. Partnership and the Ministry of Energy and Mines, effective 10:00 am Friday March 5th, 2010, the Sierra Yo-yo Desan Road will be restricted to 100% legal axle loading between 10:00am and 10:00pm, until further notice.

Overweight axle loads, even where permits have previously been issued, will not be permitted onto the road. Any questions regarding the SYD restriction can be directed to Gerry Anderson at (604) 699-2928.

All other restrictions apply as per Load Restriction Public Notice # 1

All term overload permits on restricted roads are invalid for the duration of the restrictions.

The applicable percentage of tolerance provided under Section 7.16(1) of regulations pursuant to the Commercial Transport Act shall apply.

For further information on load restrictions, please call the Ministry of Transportation at 250 787-3237 or local Weigh Scales. You may also view updates on the web:
www.drivebc.ca

Violators of the regulations and restrictions will be prosecuted.

Dated: March 3, 2010
At Fort St John, BC

Renee Mounteney
District Manager of Transportation
For: Minister of Transportation

**PROVINCE OF BRITISH COLUMBIA
MINISTRY OF TRANSPORTATION
AND INFRASTRUCTURE
PEACE DISTRICT**

**LOAD RESTRICTIONS 2010
PUBLIC NOTICE # 1**

Pursuant to Section 66 of the "Transportation Act" and to the provisions of the Commercial Transport Act notice is hereby given that load restrictions will be imposed in the Peace District effective **10:00 am Thursday, March 4, 2010, during the hours of 10:00 am to 10:00 pm, until further notice.**

1. The following paved and gravel roads are restricted to 100% OF LEGAL AXLE LOADING

NORTH PEACE - 100% OF LEGAL AXLE LOADING

- Alaska Highway 97 from Dawson Creek weigh scales to km 968 (including Arterial portion of Hwy.97 through Taylor, Fort St. John, and Fort Nelson)
- Highway 29 from Peace River Bridge at Hudson's Hope to junction with Alaska Highway 97 (including 854R through Hudson's Hope)
- Liard Highway #77
- Road 255 North Underpass Rd, from Alaska Highway 97 to Road 103A
- Road 103A Airport Rd, from City of Fort St John to Road 255 junction
- Cecil Lake Rd from junction of Rose Prairie Road to Alberta Border
- Clayhurst Road 111 from Cecil Lake Road south 15.8 km to end of pavement.
- Rose Prairie Road from Fort St John City limits to junction with Road 260
- Montney South Road 121 from Rose Prairie Road west and north to Road 271.
- Road 242 Grandhaven Rd, from Alaska Highway 97 to Road 269
- Road 269 Riverview Rd, from Alaska Highway 97 to Fort St John Garbage Dump
- Road 520R Canyon Drive, from Highway 29 to W.A.C. Bennett Dam
- Road 145 West Bypass Rd, from Alaska Highway 97 to Rose Prairie Road
- Road 146 East Bypass Rd, from Alaska Highway 97 to Fort St John city limits and from Road 103A to Fort St John city limits
- Road 148 Old Fort Road from Alaska Highway 97 south to Shaman Industrial Way #675
- Road 259 Swanson Lumber Rd, from Alaska Highway 97 to Road 103A
- Road 151 Beatton River Airport Rd, from Highway 97 to end at km 74
- Road 517 Sikanni Chief Rd
- Road 271 Beatton / Montney Rd, from Highway 97 north to Road 256 (Montney Hwy.)
- Road 256 (Montney Hwy.) from Rose Prairie Road west to Road 281
- Road 281 from Road 256 south to Road 254
- Road 254 from Road 281 west to Alaska Highway #97
- Prespatou Road, from Road 256 (Montney Hwy) north to Triad 169A/Mile 30 Road 169
- Milligan Creek Rd, from Road 259 to Peejay
- Road 260, from Rose Prairie Road to Road 259
- Road 259, from Road 260 to Milligan Creek Road
- Road 117 Upper Halfway Rd, from Alaska Hwy. to km 54.1
- Fort Nelson Airport Connector Road 504A
- Andy Bailey Road 513 from Alaska Highway 97 to Park entrance
- Jackfish Road 514
- Doig Road 188
- Takama Drive Road 734
- Gasoline Alley Road 732
- Barber Way Road 733
- Dawson Drive Road 728
- 108 Cutoff Road 246A
- Clayhurst Ferry Road 108 from Cutoff Road 246A south east for 6.4 km (end of pavement)

- 85th Avenue (Holloway Road # 240A) from Old Fort Road to 100th Street
- Road 115, Farrell Creek Road, from intersection with Hwy 29N to the end of pavement.
- Road 253T, Baldonnel North Road from the intersection with the Baldonnel 107 Road north 3.2 km to the intersection with 242C road.

SOUTH PEACE – 100% OF LEGAL AXLE LOADING

- Alaska Highway 97 from Dawson Creek weigh scales to km 968 (including Arterial portion of Hwy.97 through Taylor, Fort St. John, and Fort Nelson)
- Highway 97N from Mackenzie Junction to Dawson Creek weigh scales (including Arterial portion of Hwy.97N through Chetwynd)
- Highway 2 from Dawson Creek to the Alberta Border (including Arterial portion through Pouce Coupe)
- Road 94 Dangerous Goods Rte
- Highway 49 Spirit River road, from Dawson Creek to the Alberta border
- Arterial highways in Dawson Creek, Hudson's Hope and Tumbler Ridge
- Road 26 Hasler Rd
- Highway 29N from Chetwynd north to the Peace River Bridge
- Road 1A Pulp Mill Rd, from Highway 97S to Westcoast Pipeline
- Highway 29S, Don Phillips Way, from Tumbler Ridge to Chetwynd
- Road 208C Pumphouse Access Rd
- Highway 52N and 52E, Heritage Hwy, Boundary and Feller's Heights sections, to Tumbler Ridge
- Road 3, Rolla Rd
- Road 200L Lowe Road
- Road 213C Cosins Rd from Highway 49 north for 400m
- Road 221 Washington Rd, from Highway 97 to Imperial Access Rd 210
- Road 210 Imperial Access Rd, from Washington Rd 221 east to North Rolla Road
- Road 210 McQueens Rd. from North Rolla Road east to Rolla Road #3
- Road 33 Ranson Rd
- Road 245W Magusin Rd From Hwy.97N south to Parkland Road #7
- Road 12 Jackfish Lake Rd from Highway 29N to Burbee Rd
- Road 64 Old Alaska Highway from 97N (North End) to Road 25 Triangle Road
- Road 25 Triangle Road, from Road 64 to Road 235 West Coast Road
- Bessborough Road # 212 from Hwy.97 west to Mason/Semple Road # 237
- Mason/Semple Road # 237
- Road 230T Sheardale Cemetery Road from Rolla Road 3 west for 0.8 kms
- Road 232C Johnson Road from Hwy. 97 east for 1.8 km.
- Road 6 Sweetwater Road from Road 219 North Rolla Road to Road 3.
- Road 18 One Island Lake Road from intersection with Hwy 52E to kilometer 20.8, Suncor Road.
- Road 12D Burbee Road from intersection with Road 12 Jackfish Road, east for 300m.

2. The following paved and gravel roads are restricted to **75% of LEGAL AXLE LOADING**

NORTH PEACE - 75% OF LEGAL AXLE LOADING

- Road 105 Tank Farm Road from Baldonnel Road to intersection with 238U Cassidy Rd.
- Road 106 Schalwm Road from intersection with 238U Cassidy Road to end.
- Rose Prairie Road from Road 260 north to Prespatou Road.
- Road 184 Siphon Creek Rd
- Road 117 Upper Halfway Rd, from km 54.1 to the end
- Road 123 Graham River Road
- Road 187 Cypress Creek Rd
- Road 265A (100th St.) from 85th Ave. south to Mason Road 240

SOUTH PEACE – 75% OF LEGAL AXLE LOADING

- Road 12 Jackfish Lake Rd, from Burbee Rd to termination of road
 - Briar Ridge Road 4, from Hwy 2 to Hwy 49
 - Road 215 Pederson Road from intersection with Hwy 2 to intersection with Road 206M Backroad
 - Road 206M Backroad from intersection with Road 215 Paderson Road east to termination of Road.
 - Road 213A from intersection with Road 206M to intersection with Road 206D.
3. All other paved and gravel roads in the Peace District, except those noted above are restricted to **70% LEGAL AXLE LOADING**.
4. Triad Road 169A is restricted to **50% LEGAL AXLE LOADING**

The applicable percentage of tolerance provided under Section 7.06(1) of regulations pursuant to the Commercial Transport Act shall apply.

All term overload permits on restricted roads are invalid for the duration of the restrictions. For further information on load restrictions, please call the Ministry of Transportation at 787-3237 or local weigh scales. You may also view updates on the web: www.drivebc.ca

Violators of the regulations and restrictions will be prosecuted.

March 2, 2010:
At Fort St. John, BC

Renee Mounteney
District Manager of Transportation
For: Minister of Transportation

**PROVINCE OF BRITISH COLUMBIA
MINISTRY OF TRANSPORTATION
PEACE DISTRICT**

**LOAD RESTRICTIONS 2009
PUBLIC NOTICE # 1**

Pursuant to Section 66 of the "Transportation Act" and to the provisions of the Commercial Transport Act notice is hereby given that load restrictions will be imposed in the Peace District effective **10:00 am Friday, April 3rd, 2009, during the hours of 10:00 am to 10:00 pm, until further notice.**

1. The following paved and gravel roads are restricted to 100% OF LEGAL AXLE LOADING

NORTH PEACE - 100% OF LEGAL AXLE LOADING

- Alaska Highway 97 from Dawson Creek weigh scales to km 968 (including Arterial portion of Hwy.97 through Taylor, Fort St. John, and Fort Nelson)
- Highway 29 from Peace River Bridge at Hudson's Hope to junction with Alaska Highway 97 (including 854R through Hudson's Hope)
- Liard Highway #77
- Road 255 North Underpass Rd, from Alaska Highway 97 to Road 103A
- Road 103A Airport Rd, from City of Fort St John to Road 255 junction
- Cecil Lake Rd from junction of Rose Prairie Road to Alberta Border
- Clayhurst Road 111 from Cecil Lake Road south 15.8 km to end of pavement.
- Rose Prairie Road from Fort St John City limits to junction with Road 260
- Montney South Road 121 from Rose Prairie Road west and north to Road 271.
- Road 242 Grandhaven Rd, from Alaska Highway 97 to Road 269
- Road 269 Riverview Rd, from Alaska Highway 97 to Fort St John Garbage Dump
- Road 520R Canyon Drive, from Highway 29 to W.A.C. Bennett Dam
- Road 145 West Bypass Rd, from Alaska Highway 97 to Rose Prairie Road
- Road 146 East Bypass Rd, from Alaska Highway 97 to Fort St John city limits and from Road 103A to Fort St John city limits
- Road 148 Old Fort Road from Alaska Highway 97 south to Shaman Industrial Way #675
- Road 259 Swanson Lumber Rd, from Alaska Highway 97 to Road 103A
- Road 151 Beatton River Airport Rd, from Highway 97 to end at km 74
- Road 517 Sikanni Chief Rd
- Road 271 Beatton / Montney Rd, from Highway 97 north to Road 256 (Montney Hwy.)
- Road 256 (Montney Hwy.) from Rose Prairie Road west to Road 281
- Road 281 from Road 256 south to Road 254
- Road 254 from Road 281 west to Alaska Highway #97
- Prespatou Road, from Road 256 (Montney Hwy.) north to Buick Creek Road.
- Buick Creek Rd, from Buick Creek east to Prespatou Road.
- Milligan Creek Rd, from Road 259 to Peejay
- Road 260, from Rose Prairie Road to Road 259
- Road 259, from Road 260 to Milligan Creek Road
- Road 117 Upper Halfway Rd, from Alaska Hwy. to km 54.1
- Fort Nelson Airport Connector Road 504A
- Andy Bailey Road 513 from Alaska Highway 97 to Park entrance
- Jackfish Road 514
- Doig Road 188
- Takama Drive Road 734
- Gasoline Alley Road 732
- Barber Way Road 733
- Dawson Drive Road 728

SOUTH PEACE – 100% OF LEGAL AXLE LOADING

- Alaska Highway 97 from Dawson Creek weigh scales to km 968 (including Arterial portion of Hwy.97 through Taylor, Fort St. John, and Fort Nelson)
- Highway 97N from Mackenzie Junction to Dawson Creek weigh scales (including Arterial portion of Hwy.97N through Chetwynd)
- Highway 2 from Dawson Creek to the Alberta Border (including Arterial portion through Pouce Coupe)
- Road 94 Dangerous Goods Rte
- Highway 49 Spirit River road, from Dawson Creek to the Alberta border
- Arterial highways in Dawson Creek, Hudson's Hope and Tumbler Ridge
- Road 26 Hasler Rd
- Highway 29N from Chetwynd north to the Peace River Bridge
- Road 1A Pulp Mill Rd, from Highway 97S to Westcoast Pipeline
- Highway 29S, Don Phillips Way, from Tumbler Ridge to Chetwynd
- Road 241 Barney Hogg Rd
- Road 208C Pumphouse Access Rd
- Highway 52N and 52E, Heritage Hwy, Boundary and Feller's Heights sections, to Tumbler Ridge
- Road 3, Rolla Rd
- Lowe Road 200L
- Road 213C Cosins Rd from Highway 49 north for 400m
- Road 221 Washington Rd, from Highway 97 to Imperial Access Rd 210
- Road 210 Imperial Access Rd, from Washington Rd 221 east to North Rolla Road
- Road 210 McQueens Rd. from North Rolla Road east to Rolla Road #3
- Road 33 Ranson Rd
- Road 245W Magusin Rd From Hwy.97N south to Parkland Road #7
- Road 7 Parkland Rd, from Magusin Rd 245W west to Road 247 Parkland
- Road 247 Parkland, from Road 7 Parkland south to Road 216 Sunrise Valley Rd.
- Road 216 Sunrise Valley Rd, from Road 247 Parkland west to Road 253R Faulk Rd.
- Road 253R Faulk Rd
- Road 12 Jackfish Lake Rd from Highway 29N to Burbee Rd
- Road 217P Cameron Rd
- Road 64 Old Alaska Highway from 97N (North End) to Road 25 Triangle Road
- Road 25 Triangle Road, from Road 64 to 3km east of Tower Lake Road 14
- Bessborough Road # 212 from Hwy.97 west to Mason/Semple Road # 237
- Mason/Semple Road # 237
- Road 230T Sheardale Cemetery Road from Rolla Road 3 west for 0.8 kms
- Road 232C Johnson Road from Hwy. 97 east for 1.8 km.

2. The following paved and gravel roads are restricted to **75% of LEGAL AXLE LOADING**

NORTH PEACE - 75% OF LEGAL AXLE LOADING

- Baldonnel Rd.107, from Road 255 to Road 249
- Road 249, from Baldonnel Road to Tank Farm
- Rose Prairie Road from Road 260 north to Prespatou Road.
- Road 184 Siphon Creek Rd
- Road 117 Upper Halfway Rd, from km 54.1 to the end
- Road 123 Graham River Road
- Road 187 Cypress Creek Rd
- Prespatou Road from Buick Creek Rd North to Prespatou
- Road 265A (100th St.) from 85th Ave. south to Mason Road 240

SOUTH PEACE – 75% OF LEGAL AXLE LOADING

- Road 12 Jackfish Lake Rd, from Burbee Rd to termination of road
 - Road 204C Patterson Rd
 - Briar Ridge Road 4, from Hwy.2 to Hwy.49
3. All other paved and gravel roads in the Peace District, except those noted above are restricted to **70% LEGAL AXLE LOADING**.
4. Triad Road 169A is restricted to **50% LEGAL AXLE LOADING**

The applicable percentage of tolerance provided under Section 7.06(1) of regulations pursuant to the Commercial Transport Act shall apply.

All term overload permits on restricted roads are invalid for the duration of the restrictions. For further information on load restrictions, please call the Ministry of Transportation at 787-3237 or local weigh scales. You may also view updates on the web: www.drivebc.ca

Violators of the regulations and restrictions will be prosecuted.

DATED: April 1st, 2009
At Fort St. John, BC

Renee Mounteney
District Manager of Transportation
For: Minister of Transportation

Mancha, Stephanie TRAN:EX

From: Butts, Maria TRAN:EX
Sent: Wednesday, March 3, 2010 10:01 AM
To: Anderson, Darren W TRAN:EX; XT:AHarwood (MPS-CRS) TRAN:IN; XT:MTCon, Bob Bugg TRAN:IN; Blixrud, Rick G TRAN:EX; XT:Mackay, Bruce TRAN:IN; Burton, Lee D. EMPR:EX; 'chris@yrb.ca'; 'chris@kodatransport.com'; Crisp, Nick EMPR:EX; 'administration@caribouroads.com'; XT:DBC MC Chapman.caribou TRAN:IN; 'fpenner@fsjvproject.ca'; 'GRempel@newalta.com'; Harrington, Sheldon A. EMPR:EX; 'JShackleton@Sanjel.com'; 'Jerome.Wigg@bp.com'; Noble, Jim W LASS:EX; 'john_suwala@gov.nt.ca'; 'kelor@pris.bc.ca'; XT:MTCon, Ken Oakley TRAN:IN; Krezanoski, Dave OGC:EX; 'kyle@yrb.ca'; 'barry.nims@ledcor.com'; 'gerry.anderson@ledcor.com'; 'fparlee@leighcement.com'; Lekstrom.MLA, Blair LASS:EX; 'leo@peacefm.ca'; XT:DBC MC Norm.yrb TRAN:IN; 'Richard.Neufeld@gov.bc.ca'; 'paddy.whidden@pwgsc.gc.ca'; Pal, Stephen E EMPR:EX; PHCC TRAN:EX; XT:Crisfield, Rob CITZ:IN; Wilkinson, Jennifer L LASS:EX; Swain, Dorothea CITZ:EX; Thomson, Kathy EMPR:EX; Wagner, Gordon TRAN:EX; 'walter.macfarlane@westfraser.com'; XT:DBC MC NorthPeace.yrb TRAN:IN; Holahan, Shaun TRAN:EX; Pimm.MLA, Pat LASS:EX; Clark, Gayle A LASS:EX; 'news@peacefm.ca'; 'Gary Heaven'; 'news@moosefm.ca'; 'kmoe@mlloading.ca'; 'admin@bctruckin.com'; 'Bill@bctruckin.com'; 'pavlis@xplornet.com'; TRAN NR Peace CVSE; TRAN NR Peace Dist
Subject: Peace District LOAD RESTRICTIONS Notice1: Amendment 1
Importance: High

Please find attached Load Restriction Public Notice 1: Amendment 1, issued on behalf of the Peace District.

Any questions or concerns please do not hesitate to contact me.

Thank you.

Maria Butts
District Operations Technician
Ministry of Transportation and Infrastructure
Dawson Creek, BC
P:250 784 2489
C: 250 219 9307



Notice1
Amendment 1.doc

Mancha, Stephanie TRAN:EX

From: Butts, Maria TRAN:EX
Sent: Tuesday, March 2, 2010 2:30 PM
To: Anderson, Darren W TRAN:EX; XT:AHarwood (MPS-CRS) TRAN:IN; XT:MTCon, Bob Bugg TRAN:IN; Blixrud, Rick G TRAN:EX; XT:Mackay, Bruce TRAN:IN; Burton, Lee D. EMPR:EX; 'chris@yrb.ca'; 'chris@kodatransport.com'; Crisp, Nick EMPR:EX; 'administration@caribouroads.com'; XT:DBC MC Chapman.caribou TRAN:IN; 'fpenner@fsjvproject.ca'; 'GRempel@newalta.com'; Harrington, Sheldon A. EMPR:EX; 'JShackleton@Sanjel.com'; 'Jerome.Wigg@bp.com'; Noble, Jim W LASS:EX; 'john_suwala@gov.nt.ca'; 'kelor@pris.bc.ca'; XT:MTCon, Ken Oakley TRAN:IN; Krezanoski, Dave OGC:EX; 'kyle@yrb.ca'; 'barry.nims@ledcor.com'; 'gerry.anderson@ledcor.com'; 'fparlee@leightcement.com'; Lekstrom.MLA, Blair LASS:EX; 'leo@peacefm.ca'; XT:DBC MC Norm.yrb TRAN:IN; 'Richard.Neufeld@gov.bc.ca'; 'paddy.whidden@pwgsc.gc.ca'; Pal, Stephen E EMPR:EX; XT:Crisfield, Rob CITZ:IN; Wilkinson, Jennifer L LASS:EX; Swain, Dorothea CITZ:EX; Thomson, Kathy EMPR:EX; Wagner, Gordon TRAN:EX; 'walter.macfarlane@westfraser.com'; XT:DBC MC NorthPeace.yrb TRAN:IN; Holahan, Shaun TRAN:EX; Pimm.MLA, Pat LASS:EX; Clark, Gayle A LASS:EX; 'news@peacefm.ca'; 'Gary Heaven'; TRAN NR Peace CVSE; TRAN NR Peace Dist; 'Pavlis Trucking Ltd.'
Subject: PEACE DISTRICT LOAD RESTRICTIONS NOTICE1: Nighthauls
Importance: High



Notice1

lighthauls 2010.do

Please find attached the Public Notice 1: Nighthauls, issued on behalf of the Peace District.

Any questions or concerns please do not hesitate to contact me.

Thank you.

Maria Butts
District Operations Technician
Ministry of Transportation and Infrastructure
Dawson Creek, BC
P:250 784 2489
C: 250 219 9307

**PROVINCE OF BRITISH COLUMBIA
MINISTRY OF TRANSPORTATION
AND INFRASTRUCTURE
PEACE DISTRICT**

**LOAD RESTRICTIONS 2010
PUBLIC NOTICE # 2 (Amendment #1)**

Pursuant to Section 66 of the "Transportation Act" and to the provisions of the Commercial Transport Act notice is hereby given that restrictions will be imposed as follows:

Amendment (South Peace)

100 % of LEGAL AXLE LOADING will be allowed on the following road:

- **Road 12D Burbee Road from intersection with Road 12 Jackfish Road, east for 400m.**

All other restrictions apply as per Load Restriction Public Notice # 2

All term overload permits on restricted roads are invalid for the duration of the restrictions.

The applicable percentage of tolerance provided under Section 7.26(1) of regulations pursuant to the Commercial Transport Act shall apply.

For further information on load restrictions, please call the Ministry of Transportation at 787-3237 or local Weigh Scales. You may also view updates on the web:
www.drivebc.ca

Violators of the regulations and restrictions will be prosecuted.

Dated: March 3, 2010,
At Fort St John, BC

Renee Mounteney
District Manager of Transportation
For: Minister of Transportation and Infrastructure

Mancha, Stephanie TRAN:EX

From: Butts, Maria TRAN:EX
Sent: Wednesday, March 3, 2010 4:21 PM
To: Butts, Maria TRAN:EX; TRAN NR Peace CVSE; TRAN NR Peace Dist; Anderson, Darren W TRAN:EX; XT:AHarwood (MPS-CRS) TRAN:IN; XT:MTCon, Bob Bugg TRAN:IN; Blixrud, Rick G TRAN:EX; XT:Mackay, Bruce TRAN:IN; Burton, Lee D. EMPR:EX; 'chris@kodatransport.com'; Crisp, Nick EMPR:EX; 'administration@caribouroads.com'; XT:DBC MC Chapman.caribou TRAN:IN; 'fpenner@fsjvproject.ca'; 'GRempel@newalta.com'; Harrington, Sheldon A. EMPR:EX; 'JShackleton@Sanjel.com'; 'Jerome.Wigg@bp.com'; Noble, Jim W LASS:EX; 'john_suwala@gov.nt.ca'; 'kelor@pris.bc.ca'; XT:MTCon, Ken Oakley TRAN:IN; Krezanoski, Dave OGC:EX; 'kyle@yrb.ca'; 'barry.nims@ledcor.com'; 'gerry.anderson@ledcor.com'; 'fparlee@leightcement.com'; Lekstrom.MLA, Blair LASS:EX; 'leo@peacefm.ca'; XT:DBC MC Norm.yrb TRAN:IN; 'Richard.Neufeld@gov.bc.ca'; 'paddy.whidden@pwgsc.gc.ca'; Pal, Stephen E EMPR:EX; XT:Crisfield, Rob CITZ:IN; Wilkinson, Jennifer L LASS:EX; Swain, Dorothea CITZ:EX; Thomson, Kathy EMPR:EX; Wagner, Gordon TRAN:EX; 'walter.macfarlane@westfraser.com'; XT:DBC MC NorthPeace.yrb TRAN:IN; Holahan, Shaun TRAN:EX; Pimm.MLA, Pat LASS:EX; Clark, Gayle A LASS:EX; 'news@peacefm.ca'; 'gary@regulatorsoilfield.com'; 'news@moosefm.ca'; 'kmoe@mllloading.ca'; 'admin@bctruckin.com'; 'Bill@bctruckin.com'; 'pavlis@xplor.net.com'; 'Quinn@tourmalineoil.com'; 'ron.hands@telus.net'; 'dispatch@northernpeacepetroleum.ca'
Subject: Peace District LOAD RESTRICTIONS Notice#2: Amendment #1
Importance: High

Please find attached Load Restriction Public Notice #2: Amendment #1, issued on behalf of the Peace District.

Any questions or concerns please do not hesitate to contact me.

Thank you.

Maria Butts
District Operations Technician
Ministry of Transportation and Infrastructure
Dawson Creek, BC
P:250 784 2489
C: 250 219 9307



Notice 2
Amendment 1.doc

Mancha, Stephanie TRAN:EX

From: Butts, Maria TRAN:EX
Sent: Wednesday, March 3, 2010 2:46 PM
To: TRAN NR Peace CVSE; TRAN NR Peace Dist; Anderson, Darren W TRAN:EX; XT:AHarwood (MPS-CRS) TRAN:IN; XT:MTCon, Bob Bugg TRAN:IN; Blixrud, Rick G TRAN:EX; XT:Mackay, Bruce TRAN:IN; Burton, Lee D. EMPR:EX; 'chris@kodatransport.com'; Crisp, Nick EMPR:EX; 'administration@caribouroads.com'; XT:DBC MC Chapman.caribou TRAN:IN; 'fpenner@fsjvproject.ca'; 'GRempel@newalta.com'; Harrington, Sheldon A. EMPR:EX; 'JShackleton@Sanjel.com'; 'Jerome.Wigg@bp.com'; Noble, Jim W LASS:EX; 'john_suwala@gov.nt.ca'; 'kelor@pris.bc.ca'; XT:MTCon, Ken Oakley TRAN:IN; Krezanoski, Dave OGC:EX; 'kyle@yrb.ca'; 'barry.nims@ledcor.com'; 'gerry.anderson@ledcor.com'; 'fparlee@leighcement.com'; Lekstrom.MLA, Blair LASS:EX; 'leo@peacefm.ca'; XT:DBC MC Norm.yrb TRAN:IN; 'Richard.Neufeld@gov.bc.ca'; 'paddy.whidden@pwgsc.gc.ca'; Pal, Stephen E EMPR:EX; XT:Crisfield, Rob CITZ:IN; Wilkinson, Jennifer L LASS:EX; Swain, Dorothea CITZ:EX; Thomson, Kathy EMPR:EX; Wagner, Gordon TRAN:EX; 'walter.macfarlane@westfraser.com'; XT:DBC MC NorthPeace.yrb TRAN:IN; Holahan, Shaun TRAN:EX; Pimm.MLA, Pat LASS:EX; Clark, Gayle A LASS:EX; 'news@peacefm.ca'; 'gary@regulatorsoilfield.com'; 'news@moosefm.ca'; 'kmoe@mllloading.ca'; 'admin@bctruckin.com'; 'Bill@bctruckin.com'; 'pavlis@xplornet.com'; 'Quinn@tourmalineoil.com'
Subject: Peace District LOAD RESTRICTIONS Notice#2: Full Restrictions
Importance: High

Please find attached Load Restriction Public Notice #2: Full Restrictions, issued on behalf of the Peace District.

Any questions or concerns please do not hesitate to contact me.

Thank you.

Maria Butts
District Operations Technician
Ministry of Transportation and Infrastructure
Dawson Creek, BC
P:250 784 2489
C: 250 219 9307



Notice2 Full
Restrictions 2010...

**PROVINCE OF BRITISH COLUMBIA
MINISTRY OF TRANSPORTATION
PEACE DISTRICT**

**LOAD RESTRICTIONS 2009
PUBLIC NOTICE # 3 (Amendment #2)**

Pursuant to Section 66 of the "Transportation Act" and to the provisions of the Commercial Transport Act notice is hereby given that restrictions will be imposed as follows:

Amendment (North Peace)

SYD Road will be restricted to 75% legal axle load 24 hours per day effective Monday April 13 2009 until further notice.

All other restrictions apply as per Load Restriction Public Notice # 3

All term overload permits on restricted roads are invalid for the duration of the restrictions.

The applicable percentage of tolerance provided under Section 7.16(1) of regulations pursuant to the Commercial Transport Act shall apply.

For further information on load restrictions, please call the Ministry of Transportation at 787-3237 or local Weigh Scales. You may also view updates on the web:
www.drivebc.ca

Violators of the regulations and restrictions will be prosecuted.

Dated: April 20th, 2009
At Fort St John, BC

Renee Mounteney
District Manager of Transportation
For: Minister of Transportation

**PROVINCE OF BRITISH COLUMBIA
MINISTRY OF TRANSPORTATION
PEACE DISTRICT**

**LOAD RESTRICTIONS 2009
PUBLIC NOTICE # 3 (Amendment #3)**

Pursuant to Section 66 of the "Transportation Act" and to the provisions of the Commercial Transport Act notice is hereby given that restrictions will be imposed as follows:

Amendment (North Peace)

Beryl Prairie Arterial Road #715R and Beryl Prairie Road #118 will be restricted to 50% legal axle load 24 hours per day effective Thursday, May 14 2009 until further notice.

All other restrictions apply as per Load Restriction Public Notice # 3

All term overload permits on restricted roads are invalid for the duration of the restrictions.

The applicable percentage of tolerance provided under Section 7.16(1) of regulations pursuant to the Commercial Transport Act shall apply.

For further information on load restrictions, please call the Ministry of Transportation at 787-3237 or local Weigh Scales. You may also view updates on the web:
www.drivebc.ca

Violators of the regulations and restrictions will be prosecuted.

Dated: May 14, 2009
At Fort St John, BC

Renee Mounteney
District Manager of Transportation
For: Minister of Transportation

**PROVINCE OF BRITISH COLUMBIA
MINISTRY OF TRANSPORTATION
PEACE DISTRICT**

**LOAD RESTRICTIONS 2009
PUBLIC NOTICE # 3 (Amendment #4)**

Pursuant to Section 66 of the "Transportation Act" and to the provisions of the Commercial Transport Act notice is hereby given that restrictions will be imposed as follows:

Amendment (North Peace)

Beryl Prairie Arterial Road #715R and Beryl Prairie Road #118 will be restricted to 70% legal axle load 24 hours per day effective 8:00 am Monday, June 1, 2009 until further notice.

All other restrictions apply as per Load Restriction Public Notice # 3

All term overload permits on restricted roads are invalid for the duration of the restrictions.

The applicable percentage of tolerance provided under Section 7.16(1) of regulations pursuant to the Commercial Transport Act shall apply.

For further information on load restrictions, please call the Ministry of Transportation at 787-3237 or local Weigh Scales. You may also view updates on the web:
www.drivebc.ca

Violators of the regulations and restrictions will be prosecuted.

Dated: May 14, 2009
At Fort St John, BC

Renee Mounteney
District Manager of Transportation
For: Minister of Transportation

**PROVINCE OF BRITISH COLUMBIA
MINISTRY OF TRANSPORTATION
PEACE DISTRICT**

**LOAD RESTRICTIONS 2009
PUBLIC NOTICE # 3 (Amendment #5)**

Pursuant to Section 66 of the "Transportation Act" and to the provisions of the Commercial Transport Act notice is hereby given that restrictions will be imposed as follows:

Amendment (North Peace)

On behalf of the SYD Road Ltd. Partnership and the Ministry of Energy and Mines, effective 6:00 am Friday June 5th, 2009, the Sierra Yo-yo Desan Road will be restricted to 100% legal axle loading 24 hours per day, until further notice.

Overweight axle loads, even where permits have previously been issued, will not be permitted onto the road. Any questions regarding the SYD restriction can be directed to Gerry Anderson at (604) 699-2928.

All other restrictions apply as per Load Restriction Public Notice # 3

All term overload permits on restricted roads are invalid for the duration of the restrictions.

The applicable percentage of tolerance provided under Section 7.16(1) of regulations pursuant to the Commercial Transport Act shall apply.

For further information on load restrictions, please call the Ministry of Transportation at 787-3237 or local Weigh Scales. You may also view updates on the web:
www.drivebc.ca

Violators of the regulations and restrictions will be prosecuted.

Dated: June 2, 2009
At Fort St John, BC

Renee Mounteney
District Manager of Transportation
For: Minister of Transportation

**PROVINCE OF BRITISH COLUMBIA
MINISTRY OF TRANSPORTATION
PEACE DISTRICT**

**LOAD RESTRICTIONS 2009
PUBLIC NOTICE #4 (Amendment #1)**

Pursuant to Section 66 of the "Transportation Act" and to the provisions of the Commercial Transport Act notice is hereby given that effective **8:00 am, Wednesday, June 10, 2009 ALL LOAD RESTRICTIONS IN THE PEACE DISTRICT INCLUDING THE FORT NELSON AREA ARE HEREBY RESCINDED** until further notice with the **EXCEPTION OF THE FOLLOWING ROADS:**

- **Beryl Prairie Arterial Road #715R and Beryl Prairie Road #118 remains restricted to 100% legal axle load 24 hours per day until further notice.**
- **Melynychuk Rd #71 remains restricted to 70% legal axle load 24 hours per day until further notice**

All term overload permits on restricted roads are invalid for the duration of the restrictions.

With the exception of the roads listed above, after **8:00 am, Wednesday, June 10, 2009**, please disregard road weight restriction signs while they are in the process of being removed.

On behalf of the SYD Road Ltd. Partnership and the Ministry of Energy and Mines, effective 8:00 am, Wednesday, June 10, 2009, all load restrictions on the Sierra Yo yo Desan Road are hereby rescinded

Any questions regarding the SYD restriction can be directed to Gerry Anderson at (604) 699 2928.

The applicable percentage of tolerance provided under Section 7.16(1) of regulations pursuant to the Commercial Transport Act shall apply.

For further information on load restrictions, please call the Ministry of Transportation at 787 3237 or local Weigh Scales. You may also view updates on the web:
www.drivebc.ca

Violators of the regulations and restrictions will be prosecuted.

Dated: June 5, 2009
At Fort St John, BC

Renée Mounteney
District Manager of Transportation
For: Minister of Transportation

**PROVINCE OF BRITISH COLUMBIA
MINISTRY OF TRANSPORTATION
PEACE DISTRICT**

**LOAD RESTRICTIONS 2009
PUBLIC NOTICE #4 (Amendment #2)**

Pursuant to Section 66 of the "Transportation Act" and to the provisions of the Commercial Transport Act notice is hereby given that effective **8:00 am, Wednesday, June 10, 2009 ALL LOAD RESTRICTIONS IN THE PEACE DISTRICT INCLUDING THE FORT NELSON AREA ARE HEREBY RESCINDED** until further notice with the **EXCEPTION OF THE FOLLOWING ROADS:**

- **Beryl Prairie Arterial Road #715R and Beryl Prairie Road #118 remains restricted to 100% legal axle load 24 hours per day until further notice.**
- **Melynychuk Rd #71 remains restricted to 70% legal axle load 24 hours per day until further notice**
- **Boundary Road #52E, from the Wapiti Forest Service Road to the Kistkatinaw Forest Service Road (gravel portion) remains restricted to 100% legal axle load 24 hours per day until further notice**

All term overload permits on restricted roads are invalid for the duration of the restrictions.

With the exception of the roads listed above, after **8:00 am, Wednesday, June 10, 2009**, please disregard road weight restriction signs while they are in the process of being removed.

On behalf of the SYD Road Ltd. Partnership and the Ministry of Energy and Mines, effective 8:00 am, Wednesday, June 10, 2009, all load restrictions on the Sierra Yo yo Desan Road are hereby rescinded

Any questions regarding the SYD restriction can be directed to Gerry Anderson at (604) 699 2928.

The applicable percentage of tolerance provided under Section 7.16(1) of regulations pursuant to the Commercial Transport Act shall apply.

For further information on load restrictions, please call the Ministry of Transportation at 787 3237 or local Weigh Scales. You may also view updates on the web:

www.drivebc.ca

Violators of the regulations and restrictions will be prosecuted.

Dated: June 8, 2009
At Fort St John, BC

Renée Mounteney
District Manager of Transportation

For: Minister of Transportation

**PROVINCE OF BRITISH COLUMBIA
MINISTRY OF TRANSPORTATION
PEACE DISTRICT**

**LOAD RESTRICTIONS 2009
PUBLIC NOTICE #4 (Amendment #3)**

Pursuant to Section 66 of the "Transportation Act" and to the provisions of the Commercial Transport Act notice is hereby given that effective immediately, load restrictions on Melynychuk Rd #71 are hereby rescinded until further notice.

All other restrictions apply as per Load Restriction Public Notice # 4

All term overload permits on restricted roads are invalid for the duration of the restrictions.

The applicable percentage of tolerance provided under Section 7.16(1) of regulations pursuant to the Commercial Transport Act shall apply.

For further information on load restrictions, please call the Ministry of Transportation at 787 3237 or local Weigh Scales. You may also view updates on the web:

www.drivebc.ca

Violators of the regulations and restrictions will be prosecuted.

Dated: June 13, 2009
At Fort St John, BC

Renée Mounteney
District Manager of Transportation
For: Minister of Transportation

**PROVINCE OF BRITISH COLUMBIA
MINISTRY OF TRANSPORTATION
PEACE DISTRICT**

**LOAD RESTRICTIONS 2009
PUBLIC NOTICE #4 (Amendment #3)**

Pursuant to Section 66 of the "Transportation Act" and to the provisions of the Commercial Transport Act notice is hereby given that effective **immediately ALL LOAD RESTRICTIONS IN THE PEACE DISTRICT INCLUDING THE FORT NELSON AREA ARE HEREBY RESCINDED** until further notice with the **EXCEPTION OF THE FOLLOWING ROADS:**

- **Beryl Prairie Arterial Road #715R and Beryl Prairie Road #118 remains restricted to 100% legal axle load 24 hours per day until further notice.**
- **Melynychuk Rd #71 remains restricted to 70% legal axle load 24 hours per day until further notice**

All term overload permits on restricted roads are invalid for the duration of the restrictions.

With the exception of the roads listed above, please disregard road weight restriction signs while they are in the process of being removed.

On behalf of the SYD Road Ltd. Partnership and the Ministry of Energy and Mines, effective 8:00 am, Wednesday, June 10, 2009, all load restrictions on the Sierra Yo yo Desan Road are hereby rescinded

Any questions regarding the SYD restriction can be directed to Gerry Anderson at (604) 699 2928.

The applicable percentage of tolerance provided under Section 7.16(1) of regulations pursuant to the Commercial Transport Act shall apply.

For further information on load restrictions, please call the Ministry of Transportation at 787 3237 or local Weigh Scales. You may also view updates on the web:
www.drivebc.ca

Violators of the regulations and restrictions will be prosecuted.

Dated: July 3, 2009
At Fort St John, BC

Renée Mounteney
District Manager of Transportation
For: Minister of Transportation

**PROVINCE OF BRITISH COLUMBIA
MINISTRY OF TRANSPORTATION
PEACE DISTRICT**

**LOAD RESTRICTIONS 2009
PUBLIC NOTICE #4 (Amendment # 4)**

Pursuant to Section 66 of the "Transportation Act" and to the provisions of the Commercial Transport Act notice is hereby given that effective immediately, load restrictions on **Boundary Road #52E**, from the Wapiti Forest Service Road to the Kistkatinaw Forest Service Road (gravel portion) are hereby rescinded until further notice.

ALL LOAD RESTRICTIONS IN THE PEACE DISTRICT INCLUDING THE FORT NELSON AREA ARE HEREBY RESCINDED until further notice with the **EXCEPTION OF THE FOLLOWING ROAD(S):**

- **Beryl Prairie Arterial Road #715R and Beryl Prairie Road #118 remains restricted to 100% legal axle load 24 hours per day until further notice.**

All term overload permits on restricted roads are invalid for the duration of the restrictions.

The applicable percentage of tolerance provided under Section 7.16(1) of regulations pursuant to the Commercial Transport Act shall apply.

For further information on load restrictions, please call the Ministry of Transportation at 787 3237 or local Weigh Scales. You may also view updates on the web:

www.drivebc.ca

Violators of the regulations and restrictions will be prosecuted.

Dated: July 3, 2009
At Fort St John, BC

Renée Mounteney
District Manager of Transportation
For: Minister of Transportation

**PROVINCE OF BRITISH COLUMBIA
MINISTRY OF TRANSPORTATION AND INFRASTRUCTURE
PEACE DISTRICT**

**LOAD RESTRICTIONS 2009
PUBLIC NOTICE #5 (Amendment # 5)**

Pursuant to Section 66 of the "Transportation Act" and to the provisions of the Commercial Transport Act notice is hereby given that effective immediately, 100% load restrictions on **Beryl Prairie Arterial Road #715R and Beryl Prairie Road #118 are rescinded 24 hours per day until further notice.**

All term overload permits up to 85 tonne are now valid until further notice.

The applicable percentage of tolerance provided under Section 7.16(1) of regulations pursuant to the Commercial Transport Act shall apply.

For further information on load restrictions, please call the Ministry of Transportation at 787 3237 or local Weigh Scales. You may also view updates on the web:
www.drivebc.ca

Violators of the regulations and restrictions will be prosecuted.

Dated: December 10, 2009
At Fort St John, BC

Renée Mounteney
District Manager of Transportation
For: Minister of Transportation and Infrastructure



Province of British Columbia

MINISTRY OF TRANSPORTATION AND INFRASTRUCTURE

PEACE DISTRICT

SOUTH PEACE SERVICE AREA

PUBLIC NOTICE # 1 (NIGHT HAULS)

Pursuant to Section 66 of the Transportation Act the following load restrictions will be imposed, on the following Provincial Highways and Roads until further notice:

LOAD RESTRICTIONS within the South Peace Service Area,

Effective 10:00 am Pacific Time Sunday March 11, 2012, during the hours of 10:00 am to 10:00 pm

All Provincial Side Roads paved or gravel, within the South Peace, except those listed below, are restricted to 70% Legal Axle Loading.

100% Legal Axle Loading:

- Alaska Highway 97 from Dawson Creek GDR to Taylor Bridge
- Highway 97S from Mackenzie Junction to intersection with Highway 97N at Dawson Creek (including arterial 675R through Chetwynd)
- Highway 2 from Dawson Creek to the Alberta Border (including arterial portion through Pouce Coupe)
- Highway 29N from Chetwynd north to the Peace River Bridge
- Highway 29S from Tumbler Ridge to Chetwynd
- Highway 49 from Dawson Creek to the Alberta border
- Highway 52N and 52E, Heritage Highway, Boundary and Feller's Heights sections, to Tumbler Ridge
- Arterial highways in Dawson Creek and Tumbler Ridge
- Bessborough Road 212 from Highway 97 west to Mason/ Semple Road 237
- Burbee Road 12D from intersection with Jackfish Road 12, east for 300 m
- Cosins Road 213C from Highway 49 north for 400 m
- Dangerous Goods Route Road 94
- Hasler Road 26

- Imperial Access Road 210, from Washington Road 221 east to North Rolla Road 219
- Jackfish Lake Road 12 from Highway 29N to Burbee Road
- Johnson Road 232C from Highway 97 east for 1.8 km
- Lowe Road 200L
- Magusin Road 245W from Highway 97N south to Parkland Road 7
- Mason/ Semple Road 237
- McQueens Road 210 from North Rolla Road 219 east to Rolla Road 3
- One Island Lake Road 18 from intersection with Highway 52E to km 20.8
- Old Alaska Highway Road 64 from Highway 97N (north end) to Triangle Road 25
- Pulp Mill Road 1A, from Highway 97S to Westcoast Pipeline
- Pumphouse Access Road 208C
- Rolla Road 3
- Sweetwater Road 6 from North Rolla Road 219 to Rolla Road 3
- Triangle Road 25 from Road 64 to Road 235 Westcoast Road
- Washington Road 221, from Highway 97 to Imperial Access Road 210

75% Legal Axle Loading

- Backroad Road 206M from intersection with Pederson Road 215 east to end of road
- Berry Road 213A from intersection with Road 206M to intersection with Road 206D
- Briar Ridge Road 4, from Highway 2 to Highway 49
- Jackfish Lake Road 12, from Burbee Road to Boysen Road
- Pederson Road 215 from intersection with Highway 2 to intersection with Backroad Road 206M

Ministry Contact: Tammy Anderson, District Operations Technician (250) 784-2489 or
Tammylee.Anderson@gov.bc.ca

Issued by: Scott Maxwell, District Manager, Transportation, Peace District

All overload permits on restricted routes are invalid for the duration of these restrictions. The applicable tolerances provided under 7.06(1) of the regulations pursuant to the Commercial Transport Act shall apply. Violators of the regulations and restrictions will be prosecuted. The public, and trucking and transportation companies should govern themselves accordingly.

Online at: <http://www.th.gov.bc.ca/bchighways/loadrestrictions/loadrestrictions.htm>

Mancha, Stephanie TRAN:EX

From: Collard, Maria TRAN:EX on behalf of PHCC TRAN:EX
Sent: Monday, March 28, 2011 9:50 AM
To: Mancha, Stephanie TRAN:EX
Subject: RE: Public Notice # 1: Peace District Night Hauls

Your welcome!

From: Mancha, Stephanie TRAN:EX
Sent: Monday, March 28, 2011 09:37
To: PHCC TRAN:EX
Subject: RE: Public Notice # 1: Peace District Night Hauls

Thanks so much!

Stephanie Mancha
(250) 787-3339

From: Collard, Maria TRAN:EX **On Behalf Of** PHCC TRAN:EX
Sent: Monday, March 28, 2011 9:34 AM
To: Mancha, Stephanie TRAN:EX
Subject: RE: Public Notice # 1: Peace District Night Hauls

Stephanie, I have uploaded these to the internet and place a hard copy of each in our Load Restriction Book.

MARIA - PHCC

From: Mancha, Stephanie TRAN:EX
Sent: Monday, March 28, 2011 08:43
To: Anderson, Darren W TRAN:EX; XT:MTCon, Bob Bugg TRAN:IN; 'BC Truckin'; 'BC Truckin'; 'Canfor - Jim Schilling'; 'Conoco Phillips'; 'CRS'; XT:AHarwood (MPS-CRS) TRAN:IN; Krezanoski, Dave OGC:EX; XT:Crisfield, Rob CITZ:IN; McAllister, Doreen TRAN:EX; XT:DBC MC Chapman.caribou TRAN:IN; 'Garcia & Sons Transport'; 'Gary Kaulbach'; Clark, Gayle A LASS:EX; Glover, Hank TRAN:EX; Wilkinson, Jennifer L LASS:EX; 'John Suwala - NWT Govt'; 'KDP Contracting'; 'KDP Contracting - Dispatch'; 'Kearns, Kent'; 'Ken Almond - Land Transport'; XT:MTCon, Ken Oakley TRAN:IN; 'KODA Transport - Chris Plemel'; 'LAND Transport'; 'Ledcor - Barry Nims'; 'Ledcor - Gerry Anderson'; 'Moose FM'; 'Newalta - Gibb Rempel'; 'North Peace Petroleum - Harold Bergman'; 'Otam'; 'Paddy Whidden'; Pal, Stephen E EMPR:EX; Pimm.MLA, Pat LASS:EX; 'Pavlis Trucking'; 'Peace FM'; PHCC TRAN:EX; 'Plutonic Power - Dokie Wind Proj'; 'Plutonic Power - Dokie Wind Proj'; 'Plutonic Power - Dokie Wind Proj'; 'Regulators Oilfield - Gary Heaven'; 'RM trans'; 'Rogers Trucking'; Harrington, Sheldon A. EMPR:EX; 'Sterling Crane'; Swain, Dorothea CITZ:EX; 'Telus - Ron Hands'; 'Tempest Energy'; Thomson, Kathy EMPR:EX; Meszaros, Tim TRAN:EX; 'Tourmaline Oil - Laura Quinn'; Wagner, Gordon TRAN:EX; 'Trican'; 'Walter MacFarlane'; Willsie, Julie A TRAN:EX; XT:DBC MC NorthPeace.yrb TRAN:IN; XT:Mackay, Bruce TRAN:IN; 'YRB - Kyle Drummond'; XT:DBC MC Norm.yrb TRAN:IN; 'Yukon Govt'

Cc: Antifaeff, Sacha M TRAN:EX; Daniel, Dean TRAN:EX; Davenport, Hali N TRAN:EX; Drummond, Derek M TRAN:EX; Edgar, Allan R TRAN:EX; Folk, Trent TRAN:EX; Gergley, Chantelle J TRAN:EX; Goulet, Gerri TRAN:EX; Jones, Chrystal TRAN:EX; Lachmuth, Erik TRAN:EX; Mancha, Stephanie TRAN:EX; Meszaros, Tim TRAN:EX; Miller, John P TRAN:EX; Mounteney, Renee A TRAN:EX; Nash, Ken J TRAN:EX; Nixon, Patty TRAN:EX; Norman, Lynn TRAN:EX; O'Neill, Kathy TRAN:EX; Pearson, Yvonne TRAN:EX; Prill, Richard A TRAN:EX; Rousom, Ginny TRAN:EX; Taylor, Sandra TRAN:EX; TRAN NR Peace CVSE

Subject: Public Notice # 1: Peace District Night Hauls

<< File: Public Notice # 1 (Night Hauls) - North Peace.docx >> << File: Public Notice # 1 (Night Hauls) - South Peace.docx >>

Please find attached Public Notice # 1: Night Hauls, issued for the North Peace and South Peace Service Areas.

Any questions or concerns please do not hesitate to contact me.

Thank you.

Stephanie Mancha

District Operations Technician
Ministry of Transportation & Infrastructure
Fort St. John
250 787-3339 (office)
250 787-3279 (fax)
Stephanie.Mancha@gov.bc.ca

**PROVINCE OF BRITISH COLUMBIA
MINISTRY OF TRANSPORTATION
AND INFRASTRUCTURE
PEACE DISTRICT**

**LOAD RESTRICTIONS 2010
PUBLIC NOTICE # 1**

Pursuant to Section 66 of the "Transportation Act" and to the provisions of the Commercial Transport Act notice is hereby given that load restrictions will be imposed effective **10:00AM, Friday, April 3rd, 2010** in the Peace District, between the hours of **10:00 A.M. to 10:00PM** until further notice.

All term overload permits on restricted roads are invalid for the duration of the restrictions.

For further information on load restrictions, please call the Ministry of Transportation and Infrastructure at 787-3237 or local Weigh Scales. You may also view updates on the web: www.drivebc.ca

Violators of the regulations and restrictions will be prosecuted.

Dated: **April 1st**, 2010
At Fort St John, BC

Renee Mounteney
District Manager of Transportation
For: Minister of Transportation

Mancha, Stephanie TRAN:EX

From: Mancha, Stephanie TRAN:EX
Sent: Monday, August 22, 2011 11:03 AM
To: 'Don.Hemakumara@prrd.bc.ca'
Cc: Pearson, Yvonne TRAN:EX
Subject: RE: GIS layer (Roads)

Hi Don

All roads in our district receive road bans of some kind, the minimum is 100% (legal axle loading). Here are a list of roads in the Peace District that typically are 100% (for all or part of the road):

North Peace

- Alaska Highway 97 from Taylor Bridge (including Arterial portion of Highway 97 through Taylor, Fort St. John, and Fort Nelson
- Highway 29N from Peace River Bridge at Hudson's Hope to intersection with Alaska Highway 97 (including 854R through Hudson's Hope)
- Liard Hwy # 77
- 108 Cut-off Road 246A
- 85th Avenue (Holloway Road # 240A) from Old Fort Road to 100th Street
- Airport Road 513 from Alaska Highway 97 to Park entrance
- Baldonnel North Road 253T, from the intersection with Baldonnel Road 107 north 3.2 km to the intersection with 242C Road
- Barber Way Road 733
- Beatton/ Montney Road 271, from Highway 97 north to Montney Highway 254
- Beatton River Airport Road 151, from Highway 97 to end at km 74
- Cecil Lake Road 103 from intersection with Rose Prairie Road 101 to Alberta border
- Canyon Drive 520R, from intersection with Highway 29N to W.A.C. Bennett Dam
- Clayhurst Ferry Road 108
- Clayhurst Road 111 from Cecil Lake Road 103 south for 15.8 km to end of pavement
- Dawson Drive Road 728
- Doig Road 188
- East Bypass Road 146, from Alaska Highway 97 to Fort St John city limits and from Road 103A to Fort St John city limits

- Farrell Creek Road 115, from intersection with Hwy 29N to Harasymyk Road
- Fort Nelson Airport Connector Road 504A
- Gasoline Alley Road 732
- Grandhaven Road 242, from Alaska Highway 97 to Riverview Road 269
- Jackfish Road 514
- Milligan Creek Road 137, from North Pine Road 259 to Peejay
- Montney Highway 254
- Montney South Road 121 from Rose Prairie Road 101 west and north to Beatton/ Montney Road 271
- North Pine Road 259, from Road 260 to Milligan Creek Road 137
- Old Fort Road 148 from Alaska Highway 97 south to Shaman Industrial Way 675
- Prespatou Road 193, from Montney Highway 254 north to Triad Road 169A/ Mile 30 Road 169
- Riverview Road 269, from Alaska Highway 97 to Fort St John garbage dump
- Rose Prairie Road 101 from Fort St John city limits to intersection with Road 260
- Sikanni Chief Road 517
- Swanson Lumber Road 259, from Alaska Highway 97 to intersection with Road 103A
- Takama Drive Road 734
- Toews Road 246
- Wilson Road 260A, from Rose Prairie Road 101 to Road 259
- Underpass North Road 255, from Alaska Highway 97 to Road 103A
- Upper Halfway Road 117, from Alaska Highway 97 to km 54.1
- West Bypass Road 145, from Alaska Highway 97 to Rose Prairie Road 101

South Peace

- Alaska Highway 97 from Dawson Creek GDR to Taylor Bridge
- Highway 97S from Mackenzie Junction to intersection with Highway 97N at Dawson Creek (including arterial 675R through Chetwynd)
- Highway 2 from Dawson Creek to the Alberta Border (including arterial portion through Pouce Coupe)
- Highway 29N from Chetwynd north to the Peace River Bridge
- Highway 29S from Tumbler Ridge to Chetwynd

- Highway 49 from Dawson Creek to the Alberta border
- Highway 52N and 52E, Heritage Highway, Boundary and Feller's Heights sections, to Tumbler Ridge
- Arterial highways in Dawson Creek and Tumbler Ridge
- Bessborough Road 212 from Highway 97 west to Mason/ Semple Road 237
- Burbee Road 12D from intersection with Jackfish Road 12, east for 300 m
- Cosins Road 213C from Highway 49 north for 400 m
- Dangerous Goods Route Road 94
- Hasler Road 26
- Imperial Access Road 210, from Washington Road 221 east to North Rolla Road 219
- Jackfish Lake Road 12 from Highway 29N to Burbee Road
- Johnson Road 232C from Highway 97 east for 1.8 km
- Lowe Road 200L
- Magusin Road 245W from Highway 97N south to Parkland Road 7
- Mason/ Semple Road 237
- McQueens Road 210 from North Rolla Road 219 east to Rolla Road 3
- One Island Lake Road 18 from intersection with Highway 52E to km 20.8
- Old Alaska Highway Road 64 from Highway 97N (north end) to Triangle Road 25
- Pulp Mill Road 1A, from Highway 97S to Westcoast Pipeline
- Pumphouse Access Road 208C
- Rolla Road 3
- Sweetwater Road 6 from North Rolla Road 219 to Rolla Road 3
- Triangle Road 25 from Road 64 to Road 235 Westcoast Road
- Washington Road 221, from Highway 97 to Imperial Access Road 210

Please let me know if you require any more information or have questions.

Thanks,

Stephanie Mancha
(250) 787-3339 (ph)

From: Pearson, Yvonne TRAN:EX
Sent: Monday, August 22, 2011 10:45 AM
To: Mancha, Stephanie TRAN:EX
Subject: FW: GIS layer (Roads)

Hi Steph! Would you be able to respond to Don regarding his questions below? Thank you ☺

Yvonne Pearson

250 787-3343

From: Don Hemakumara [mailto:Don.Hemakumara@prrd.bc.ca]
Sent: Thursday, August 18, 2011 1:02 PM
To: Pearson, Yvonne TRAN:EX
Subject: FW: GIS layer (Roads)

Hi Yvonne,

Our planning folks are working on a North Peace Industrial Land Use study and they require roads those are available year-round for industrial traffic (100% loads, no annual road bans).

Would you be able to provide us with this information please? Or direct me to the right person?

Really appreciate your help in this matter.

Thank you very much,

Don Hemakumara, GISP
GIS Coordinator
Peace River Regional District
Box 810
Dawson Creek BC V1G 4H8

don.hemakumara@prrd.bc.ca

Phone: 250-784-3230

Fax : 250-784-3201

From: Collard, Maria TRAN:EX on behalf of PHCC TRAN:EX
Sent: Wednesday, April 1, 2009 11:17 AM
To: Cox, Sadie TRAN:EX; TRAN SCR PHCC
Subject: RE: Road Bans Notification

Thanks Sadie, this has been uploaded to the internet and a hard copy placed in our Load Restrictions Book.

Maria - PHCC

From: Cox, Sadie TRAN:EX
Sent: Wednesday, April 1, 2009 10:49
To: Blixrud, Rick G TRAN:EX; Braithwaite, Dawn B TRAN:EX; Burton, Lee D. EMPR:EX; Crisp, Nick EMPR:EX; 'CRS'; Davenport, Hali N TRAN:EX; Drummond, Derek M TRAN:EX; 'Gary Kaulbach'; 'George Govas'; 'Gibb Rempel'; Glover, Hank TRAN:EX; Guthrie, Jim TRAN:EX; Harrington, Sheldon A. EMPR:EX; HIGHWAY CONDITIONS CTR TRAN:EX; 'James Shackleton'; 'Jerome Wigg'; 'John Suwala NWT Gov'; 'Juan Lopez'; Krezanoski, Dave OGC:EX; 'Ledcor-Barry'; 'Ledcor-Gerry'; Lekstrom.MLA, Blair LASS:EX; McAllister, Doreen TRAN:EX; Meszaros, Tim TRAN:EX; Morris, Terry TRAN:EX; Mounteney, Renee A TRAN:EX; 'Neufeld-MLA'; Noble, Jim W LASS:EX; 'Paddy Whidden PWC'; Pal, Stephen E EMPR:EX; PHCC TRAN:EX; Prill, Richard A TRAN:EX; Skauge, Clara M LASS:EX; Swain, Dorothea LCS:EX; Thomson, Kathy EMPR:EX; Wagner, Gordon TRAN:EX; 'Walter MacFarlane'; Willsie, Julie A TRAN:EX; XT:AHarwood (MPS-CRS) TRAN:IN; XT:DBC MC Chapman.caribou TRAN:IN; XT:DBC MC Norm.yrb TRAN:IN; XT:DBC MC NorthPeace.yrb TRAN:IN; XT:Mackay, Bruce TRAN:IN; XT:MTCon, Bob Bugg TRAN:IN; XT:MTCon, Ken Oakley TRAN:IN; 'Harold Bergman'; 'Hotston, Ryan'
Cc: Gergley, Chantelle J TRAN:EX; 'Gerry Anderson'; 'Chris Charbonneau'
Subject: Road Bans Notification

Hello,

For your information. The above restrictions take effect Friday, April 3rd, 2009 at 10:00 am until further notice. Updates will also be posted on www.DriveBC.ca.

<< File: Notice1 Nighthauls2009.doc >>

Thanks,
Sadie Cox

District Operations Technician
Peace District
Fort St. John, BC
P. 250.787.3239
C. 250.261.1422
F. 250.787.3279



Please consider the environment
before printing this email.

**PROVINCE OF BRITISH COLUMBIA
MINISTRY OF TRANSPORTATION
PEACE DISTRICT**

**LOAD RESTRICTIONS 2009
PUBLIC NOTICE # 3**

Pursuant to Section 66 of the "Transportation Act" and to the provisions of the Commercial Transport Act notice is hereby given that load restrictions will be imposed in the Peace District effective Wednesday April 8th 2009 at 10:00am, **until further notice.**

1. The following paved and gravel roads are restricted to 100% OF LEGAL AXLE LOADING

NORTH PEACE - 100% OF LEGAL AXLE LOADING

- Alaska Highway 97 from Dawson Creek weigh scales to km 968 (including Arterial portion of Hwy 97 through Taylor, Fort St. John, and Fort Nelson)
- Highway 29N from Peace River Bridge at Hudson's Hope to junction with Alaska Highway 97 (including 854R through Hudson's Hope)
- Liard Highway #77
- Road 255 North Underpass Rd, from Alaska Highway 97 to Road 103A
- Road 103A Airport Rd, from City of Fort St John to Road 255 junction
- Cecil Lake Rd from junction of Rose Prairie Road to Alberta Border
- Clayhurst Road 111 from Cecil Lake Road south 15.8 km to end of pavement.
- Rose Prairie Road from Fort St John City limits to junction with Road 260
- Montney South Road 121 from Rose Prairie Road west and north to Road 271.
- Road 242 Grandhaven Rd, from Alaska Highway 97 to Road 269
- Road 269 Riverview Rd, from Alaska Highway 97 to Fort St John Garbage Dump
- Road 520R Canyon Drive, from Highway 29 to W.A.C. Bennett Dam
- Road 145 West Bypass Rd, from Alaska Highway 97 to Rose Prairie Road
- Road 146 East Bypass Rd, from Alaska Highway 97 to Fort St John city limits and from Road 103A to Fort St John city limits
- Road 148 Old Fort Road from Alaska Highway 97 south to Crossover Road #240T
- Road 259 Swanson Lumber Rd, from Alaska Highway 97 to Road 103A
- Road 151 Beatton River Airport Rd, from Highway 97 to end at km 74
- Road 517 Sikanni Chief Rd
- Road 271 Beatton / Montney Rd, from Highway 97 north to Road 256 (Montney Hwy.)
- Road 256 (Montney Hwy) from Rose Prairie Road west to Road 281
- Road 281 from Road 256 south to Road 254
- Road 254 from Road 281 west to Alaska Highway #97
- Prespatou Road, from Road 256 (Montney Hwy.) north to Triad #169A/ Mile 30 #169 Road.
- Milligan Creek Rd, from Road 259 to Peejay
- Road 260, from Rose Prairie Road to Road 259
- Road 259, from Road 260 to Milligan Creek Road
- Road 117 Upper Halfway Rd, from Alaska Hwy to km 54
- Fort Nelson Airport Connector Road 504A
- Andy Bailey Road 513 from Alaska Highway 97 to Park entrance
- Jackfish Road 514
- Doig Road 188
- Takama Drive Road 734
- Gasoline Alley Road 732
- Barber Way Road 733
- Dawson Drive Road 728
- 108 Cutoff Road 246A
- Clayhurst Ferry Road 108 from Cutoff Road 246A south east for 6.4 km (end of pavement)
- 85th Avenue (Holloway Road # 240A) from Old Fort Road to 100th Street

- Road 115, Farrell Creek Road, from intersection with Hwy 29N to the end of pavement.
- Road 253T, Baldonnel North Road from the intersection with the Baldonnel 107 Road north 3.2 km to the intersection with 242C road.

SOUTH PEACE – 100% OF LEGAL AXLE LOADING

- Alaska Highway 97 from Dawson Creek weigh scales to km 968 (including Arterial portion of Hwy 97 through Taylor, Fort St. John, and Fort Nelson)
- Highway 97S from Mackenzie Junction to Dawson Creek weigh scales (including Arterial portion of Hwy 97S through Chetwynd)
- Highway 2 from Dawson Creek to the Alberta Border (including Arterial portion through Pouce Coupe)
- Road 94 Dangerous Goods Rte
- Highway 49 Spirit River Road, from Dawson Creek to the Alberta border
- Arterial highways in Dawson Creek, Hudson's Hope and Tumbler Ridge
- Road 26 Hasler Rd
- Highway 29N from Chetwynd north to the Peace River Bridge
- Road 1A Pulp Mill Rd, from Highway 97S to Westcoast Pipeline
- Highway 29S, Don Phillips Way, from Tumbler Ridge to Chetwynd
- Road 241 Barney Hogg Rd
- Road 208C Pumphouse Access Rd
- Highway 52N and 52E, Heritage Hwy, Boundary and Feller's Heights sections, to Tumbler Ridge
- Road 3, Rolla Rd
- Lowe Road 200L
- Road 213C Cosins Rd from Highway 49N for 400m
- Road 221 Washington Rd, from Highway 97 to Imperial Access Rd 210
- Road 210 Imperial Access Rd, from Washington Rd 221 east to North Rolla Road
- Road 210 McQueens Rd. from North Rolla Road east to Rolla Road #3
- Road 33 Ranson Rd
- Road 245W Magusin Rd From Hwy 97N south to Parkland Road #7
- Road 7 Parkland Rd, from Magusin Rd 245W west to Road 247 Parkland
- Road 247 Parkland, from Road 7 Parkland south to Road 216 Sunrise Valley Rd.
- Road 216 Sunrise Valley Rd, from Road 247 Parkland west to Road 253R Faulk Rd.
- Road 253R Faulk Rd
- Road 12 Jackfish Lake Rd from Highway 29N to Burbee Rd
- Road 217P Cameron Rd
- Road 64 Old Alaska Highway from 97N (North End) to Road 25 Triangle Road and From Intersection with 97N (South End) to kilometer 3.7
- Road 25 Triangle Road, from Road 64 to 3km east of Tower Lake Road 14
- Bessborough Road # 212 from Hwy 97 west to Mason/Semple Road # 237
- Mason/Semple Road # 237
- Road 230T Sheardale Cemetery Road from Rolla Road 3 west for 0.8 kms
- Road 232C Johnson Road from Hwy. 97 east for 1.8 km.
- Road 18, One Island Lake Road from intersection with Hwy 52E to kilometer 20.8, Suncor Rd.

2. The following paved and gravel roads are restricted to **75% of LEGAL AXLE LOADING**

NORTH PEACE - 75% OF LEGAL AXLE LOADING

- Road 105 Tank Farm Rd from Baldonnel Road to intersection with 238U Cassidy Rd.
- 106 Schalwm Rd from intersection with 238U Cassidy Road to end.
- Rose Prairie Road from Road 260 north to Prespatou Road.

- Road 184 Siphon Creek Rd
- Road 117 Upper Halfway Rd, from km 54 to the end
- Road 123 Graham River Road
- Road 187 Cypress Creek Rd
- Road 265A (100th St.) from 85th Ave. south to Mason Road 240

On behalf of the SYD Road Ltd. Partnership and the Ministry of Energy and Mines, effective 10:00 am Wednesday April 8th, 2009, the Sierra Yo-yo Desan Road will be restricted to 100% legal axle loading 24 hours per day, until further notice.

Effective 10:00 am Friday, April 10th, 2009 the Sierra-Yo-yo Desan Road will be restricted to 75% legal axle loading from 10:00 am to 10:00 pm and to 100% legal axle loading from 10:00 pm to 10:00 am until further notice.

Overweight axle loads, even where permits have previously been issued, will not be permitted onto the road. Any questions regarding the SYD restriction can be directed to Gerry Anderson at (604) 699-2928.

SOUTH PEACE – 75% OF LEGAL AXLE LOADING

- Road 12 Jackfish Lake Rd, from Burbee Rd to termination of road
 - Road 204C Patterson Rd
 - Briar Ridge Road 4, from Hwy 2 to Hwy 49
3. All other paved and gravel roads in the Peace District, except those noted above are restricted to **70% LEGAL AXLE LOADING.**
 4. Triad Road 169A is restricted to **50% LEGAL AXLE LOADING**

The applicable percentage of tolerance provided under Section 7.16 (1) of regulations pursuant to the Commercial Transport Act shall apply.

All term overload permits on restricted roads are invalid for the duration of the restrictions. For further information on load restrictions, please call the Ministry of Transportation & Infrastructure at 787-3237 or local weigh scales. You may also view updates on the web: www.drivebc.ca

Violators of the regulations and restrictions will be prosecuted.

DATED: April 6th, 2009
At Fort St. John, BC

Renee Mounteney
District Manager of Transportation
For: Minister of Transportation

**PROVINCE OF BRITISH COLUMBIA
MINISTRY OF TRANSPORTATION
PEACE DISTRICT**

**LOAD RESTRICTIONS 2009
PUBLIC NOTICE # 3 (Amendment #1)**

Pursuant to Section 66 of the "Transportation Act" and to the provisions of the Commercial Transport Act notice is hereby given that restrictions will be imposed as follows:

Amendment (North Peace)

100% of LEGAL AXLE LOADING will be allowed on the following District feeder road:

- **253T, Baldonnel North Road from the intersection with the Baldonnel 107 Road north 3.2 km to the intersection with 242C road.**

75% of LEGAL AXLE LOADING will be allowed on the following District feeder road:

- **Road 105 Tank Farm Rd from Baldonnel Road to intersection with 238U Cassidy Rd.**
- **106 Schwalm Rd from intersection with 238U Cassidy Road to end.**

All other restrictions apply as per Load Restriction Public Notice # 3

All term overload permits on restricted roads are invalid for the duration of the restrictions.

The applicable percentage of tolerance provided under Section 7.16(1) of regulations pursuant to the Commercial Transport Act shall apply.

For further information on load restrictions, please call the Ministry of Transportation at 787-3237 or local Weigh Scales. You may also view updates on the web:

www.drivebc.ca

Violators of the regulations and restrictions will be prosecuted.

Dated: April 17th, 2009
At Fort St John, BC

Renee Mounteney
District Manager of Transportation
For: Minister of Transportation



Province of British Columbia

MINISTRY OF TRANSPORTATION AND INFRASTRUCTURE

PEACE DISTRICT

SOUTH PEACE SERVICE AREA

PUBLIC NOTICE # 1 (NIGHT HAULS)

Pursuant to Section 66 of the Transportation Act the following load restrictions will be imposed, on the following Provincial Highways and Roads until further notice:

LOAD RESTRICTIONS within the South Peace Service Area,

Effective 10:00 am Pacific Time Wednesday March 30, 2011, during the hours of 10:00 am to 10:00 pm

All Provincial Side Roads paved or gravel, within the South Peace, except those listed below, are restricted to 70% Legal Axle Loading.

100% Legal Axle Loading:

- Alaska Highway 97 from Dawson Creek GDR to Taylor Bridge
- Highway 97S from Mackenzie Junction to intersection with Highway 97N at Dawson Creek (including arterial 675R through Chetwynd)
- Highway 2 from Dawson Creek to the Alberta Border (including arterial portion through Pouce Coupe)
- Highway 29N from Chetwynd north to the Peace River Bridge
- Highway 29S from Tumbler Ridge to Chetwynd
- Highway 49 from Dawson Creek to the Alberta border
- Highway 52N and 52E, Heritage Highway, Boundary and Feller's Heights sections, to Tumbler Ridge
- Arterial highways in Dawson Creek and Tumbler Ridge
- Bessborough Road 212 from Highway 97 west to Mason/ Semple Road 237
- Burbee Road 12D from intersection with Jackfish Road 12, east for 300 m
- Cosins Road 213C from Highway 49 north for 400 m
- Dangerous Goods Route Road 94
- Hasler Road 26

- Imperial Access Road 210, from Washington Road 221 east to North Rolla Road 219
- Jackfish Lake Road 12 from Highway 29N to Burbee Road
- Johnson Road 232C from Highway 97 east for 1.8 km
- Lowe Road 200L
- Magusin Road 245W from Highway 97N south to Parkland Road 7
- Mason/ Semple Road 237
- McQueens Road 210 from North Rolla Road 219 east to Rolla Road 3
- One Island Lake Road 18 from intersection with Highway 52E to km 20.8
- Old Alaska Highway Road 64 from Highway 97N (north end) to Triangle Road 25
- Pulp Mill Road 1A, from Highway 97S to Westcoast Pipeline
- Pumphouse Access Road 208C
- Rolla Road 3
- Sweetwater Road 6 from North Rolla Road 219 to Rolla Road 3
- Triangle Road 25 from Road 64 to Road 235 Westcoast Road
- Washington Road 221, from Highway 97 to Imperial Access Road 210

75% Legal Axle Loading

- Backroad Road 206M from intersection with Pederson Road 215 east to end of road
- Berry Road 213A from intersection with Road 206M to intersection with Road 206D
- Briar Ridge Road 4, from Highway 2 to Highway 49
- Jackfish Lake Road 12, from Burbee Road to Boysen Road
- Pederson Road 215 from intersection with Highway 2 to intersection with Backroad Road 206M

Ministry Contact: Stephanie Mancha, District Operations Technician (250) 787-3339 or
Stephanie.Mancha@gov.bc.ca

Issued by: Derek Drummond, District Manager, Transportation, Peace District

All overload permits on restricted routes are invalid for the duration of these restrictions. The applicable tolerances provided under 7.06(1) of the regulations pursuant to the Commercial Transport Act shall apply. Violators of the regulations and restrictions will be prosecuted. The public, and trucking and transportation companies should govern themselves accordingly.

Online at: <http://www.th.gov.bc.ca/bchighways/loadrestrictions/loadrestrictions.htm>



Province of British Columbia

MINISTRY OF TRANSPORTATION AND INFRASTRUCTURE

PEACE DISTRICT

SOUTH PEACE SERVICE AREA

PUBLIC NOTICE # 2 (FULL RESTRICTIONS)

Pursuant to Section 66 of the Transportation Act the following load restrictions will be imposed, on the following Provincial Highways and Roads until further notice:

LOAD RESTRICTIONS within the South Peace Service Area,

Effective 8:00 am Pacific Time on Wednesday April 6th, 2011

All Provincial Side Roads paved or gravel, within the South Peace, except those listed below, are restricted to 70% Legal Axle Loading.

100% Legal Axle Loading:

- Alaska Highway 97 from Dawson Creek GDR to Taylor Bridge
- Highway 97S from Mackenzie Junction to intersection with Highway 97N at Dawson Creek (including arterial 675R through Chetwynd)
- Highway 2 from Dawson Creek to the Alberta Border (including arterial portion through Pouce Coupe)
- Highway 29N from Chetwynd north to the Peace River Bridge
- Highway 29S from Tumbler Ridge to Chetwynd
- Highway 49 from Dawson Creek to the Alberta border
- Highway 52N and 52E, Heritage Highway, Boundary and Feller's Heights sections, to Tumbler Ridge
- Arterial highways in Dawson Creek and Tumbler Ridge
- Bessborough Road 212 from Highway 97 west to Mason/ Semple Road 237
- Burbee Road 12D from intersection with Jackfish Road 12, east for 300 m
- Cosins Road 213C from Highway 49 north for 400 m

- Dangerous Goods Route Road 94
- Hasler Road 26
- Imperial Access Road 210, from Washington Road 221 east to North Rolla Road 219
- Jackfish Lake Road 12 from Highway 29N to Burbee Road
- Johnson Road 232C from Highway 97 east for 1.8 km
- Lowe Road 200L
- Magusin Road 245W from Highway 97N south to Parkland Road 7
- Mason/ Semple Road 237
- McQueens Road 210 from North Rolla Road 219 east to Rolla Road 3
- One Island Lake Road 18 from intersection with Highway 52E to km 20.8
- Old Alaska Highway Road 64 from Highway 97N (north end) to Triangle Road 25
- Pulp Mill Road 1A, from Highway 97S to Westcoast Pipeline
- Pumphouse Access Road 208C
- Rolla Road 3
- Sweetwater Road 6 from North Rolla Road 219 to Rolla Road 3
- Triangle Road 25 from Road 64 to Road 235 Westcoast Road
- Washington Road 221, from Highway 97 to Imperial Access Road 210

75% Legal Axle Loading:

- Backroad Road 206M from intersection with Pederson Road 215 east to end of road
- Berry Road 213A from intersection with Road 206M to intersection with Road 206D
- Briar Ridge Road 4, from Highway 2 to Highway 49
- Jackfish Lake Road 12, from Burbee Road to Boysen Road
- Pederson Road 215 from intersection with Highway 2 to intersection with Backroad Road 206M

Ministry Contact: Danielle Reay, District Operations Technician (250)784-2489 or
Danielle.Reay@gov.bc.ca

Issued by: Derek Drummond, District Manager, Transportation, Peace District

All overload permits on restricted routes are invalid for the duration of these restrictions. The applicable tolerances provided under 7.15(1) of the regulations pursuant to the Commercial Transport Act shall apply. Violators of the regulations and restrictions will be prosecuted. The public, and trucking and transportation companies should govern themselves accordingly.

Online at: <http://www.th.gov.bc.ca/bchighways/loadrestrictions/loadrestrictions.htm>



Province of British Columbia

MINISTRY OF TRANSPORTATION AND INFRASTRUCTURE

PEACE DISTRICT

SOUTH PEACE SERVICE AREA

PUBLIC NOTICE

LOAD RESTRICTIONS – RESCINDED within the South Peace Service Area,

Effective 8:00 a.m. Pacific Time on June 18, 2011

All Provincial Highways and Roads within the North Peace Service Area are unrestricted.

Ministry Contact: Stephanie Mancha, District Operations Technician (250) 787-3339

Issued by: Derek Drummond, District Manager, Transportation, Peace District

Online at: <http://www.th.gov.bc.ca/bchighways/loadrestrictions/loadrestrictions.htm>