

/* Exported on Wed Jan 18 14:02:11 PST 2012 */

| RELEASE_DATE | GAZETTED_NAME | PRIMARY_REGION_CODE | SPECIES_NAME | RELEASED_QUANTITY | SOURCE_NAME | STRAIN_NAME | GENOTYPE_NAME | BROOD_YEAR | ORIGIN | HATCHERY_NAME | AVERAGE_WEIGHT | LIFE_STAGE | WATERSHED_CODE | WATERBODY_IDENTIFIER |
|----------------------|---------------|---------------------|---------------|-------------------|-------------|-------------|---------------|------------|--------|---------------------|----------------|------------|-----------------------------|----------------------|
| 1976-01-01 0:00 LAKE | MINNIE | 3 | Rainbow Trout | 15000 | PREMIER | PREMIER | Diploid | 1975 | Wild | LOON CREEK HATCHERY | 6.4 | Unknown | 120-246600-51000-52500-0960 | 01306NICL |
| 1975-01-01 0:00 LAKE | MINNIE | 3 | Rainbow Trout | 25000 | PREMIER | PREMIER | Diploid | 0 | Wild | LOON CREEK HATCHERY | 15 | Fingerling | 120-246600-51000-52500-0960 | 01306NICL |
| 1974-01-01 0:00 LAKE | MINNIE | 3 | Rainbow Trout | 42500 | PENNASK | PENNASK | Diploid | 0 | Wild | LOON CREEK HATCHERY | 3.3 | Fingerling | 120-246600-51000-52500-0960 | 01306NICL |
| 1973-01-01 0:00 LAKE | MINNIE | 3 | Rainbow Trout | 50000 | BEAVER | BEAVER | Diploid | 0 | Wild | SUMMERLAND HATCHERY | 2.5 | Fry | 120-246600-51000-52500-0960 | 01306NICL |
| 1972-01-01 0:00 LAKE | MINNIE | 3 | Rainbow Trout | 2530 | BEAVER | BEAVER | Diploid | 0 | Wild | SUMMERLAND HATCHERY | 30 | Yearling | 120-246600-51000-52500-0960 | 01306NICL |
| 1972-01-01 0:00 LAKE | MINNIE | 3 | Rainbow Trout | 20400 | PENNASK | PENNASK | Diploid | 0 | Wild | LOON CREEK HATCHERY | 5 | Fingerling | 120-246600-51000-52500-0960 | 01306NICL |
| 1971-01-01 0:00 LAKE | MINNIE | 3 | Rainbow Trout | 25000 | PENNASK | PENNASK | Diploid | 0 | Wild | SUMMERLAND HATCHERY | 15 | Fingerling | 120-246600-51000-52500-0960 | 01306NICL |
| 1970-01-01 0:00 LAKE | MINNIE | 3 | Rainbow Trout | 25000 | PENNASK | PENNASK | Diploid | 0 | Wild | SUMMERLAND HATCHERY | 15 | Fingerling | 120-246600-51000-52500-0960 | 01306NICL |
| 1969-01-01 0:00 LAKE | MINNIE | 3 | Rainbow Trout | 18000 | PENNASK | PENNASK | Diploid | 0 | Wild | SUMMERLAND HATCHERY | 5 | Fingerling | 120-246600-51000-52500-0960 | 01306NICL |

| | | | | | | | | | |
|----------------------|-----------------|---------------|---------------------------|---------|------------|---|---------------|---------------------------------|-----------|
| MINNIE | 3 Rainbow Trout | 10000 CREEK | WILD CREEK | Diploid | 0 Wild | SUMMERL AND HATCHERY | 15 Fingerling | 120-246600-51000- 52500-0960 | 01306N1CL |
| 1968-01-01 0:00 LAKE | | | | | | | | | |
| MINNIE | 3 Rainbow Trout | 16000 BROOD | MCLEARY FRASER VALLEY | Diploid | 0 Hatchery | SUMMERL AND HATCHERY | 15 Fingerling | 120-246600-51000- 52500-0960 | 01306N1CL |
| 1967-01-01 0:00 LAKE | | | | | | | | | |
| MINNIE | 3 Rainbow Trout | 20000 BROOD | MCLEARY FRASER VALLEY | Diploid | 0 Hatchery | SUMMERL AND HATCHERY | 2.5 Fry | 120-246600-51000- 52500-0960 | 01306N1CL |
| 1964-01-01 0:00 LAKE | | | | | | | | | |
| MINNIE | 3 Rainbow Trout | 40000 PENNASK | UNKNOWN | Diploid | 0 Wild | SUMMERL AND HATCHERY | 1.5 Fry | 120-246600-51000- 52500-0960 | 01306N1CL |
| 1963-01-01 0:00 LAKE | | | | | | | | | |
| MINNIE | 3 Rainbow Trout | 4000 OREGON | UNKNOWN | Diploid | 0 Wild | LOON CREEK HATCHERY | 2.5 Fry | 120-246600-51000- 52500-0960 | 01306N1CL |
| 1962-01-01 0:00 LAKE | | | | | | | | | |
| MINNIE | 3 Rainbow Trout | 16000 GERRARD | GERRARD CREEK | Diploid | 0 Wild | SUMMERL AND HATCHERY | 2.5 Fry | 120-246600-51000- 52500-0960 | 01306N1CL |
| 1962-01-01 0:00 LAKE | | | | | | | | | |
| MINNIE | 3 Rainbow Trout | 15000 NIA | CALIFOR UNKNOWN | Diploid | 0 Wild | SUMMERL AND HATCHERY | 1.5 Fry | 120-246600-51000- 52500-0960 | 01306N1CL |
| 1961-01-01 0:00 LAKE | | | | | | | | | |
| MINNIE | 3 Rainbow Trout | 30000 GTON | DREW WASHIN UNKNOWN | Diploid | 0 Wild | SUMMERL AND HATCHERY Pennask Lake | 5 Fingerling | 120-246600-51000- 52500-0960 | 01306N1CL |
| 1960-01-01 0:00 LAKE | | | | | | | | | |
| MINNIE | 3 Rainbow Trout | 10000 PENNASK | PENNASK | Diploid | 0 Wild | Hatchery Pennask Lake | Fry | 120-246600-51000- 52500-0960 | 01306N1CL |
| 1937-01-01 0:00 LAKE | | | | | | | | | |
| MINNIE | 3 Rainbow Trout | 10000 PENNASK | PENNASK | Diploid | 0 Wild | Hatchery | Fry | 120-246600-51000- 52500-0960 | 01306N1CL |
| 1936-01-01 0:00 LAKE | | | | | | | | | |

| | | | | | | | | | | | | |
|-----------------------------|---|---------------|-------|---------|---------|---------|---|------|-----------------------------|----------|---------------------------------|-----------|
| 1936-01-01 0:00 LAKE MINNIE | 3 | Rainbow Trout | 15000 | PENNASK | PENNASK | Diploid | 0 | Wild | Pennask Lake Hatchery | Eyed Egg | 120-246600-51000- 52500-0960 | 01306NICL |
| | 3 | Rainbow Trout | 4000 | PENNASK | PENNASK | Diploid | 0 | Wild | Pennask Lake Hatchery | Fry | 120-246600-51000- 52500-0960 | 01306NICL |



*Land and Water
British Columbia Inc.*

A corporation of the government of British Columbia

File: R3-4415

September 23, 2002

Douglas Lake Cattle Company
c/o Westwood Fibre Ltd.
201 - 705 Laval Crescent
Kamloops, B.C. V2C 5P2

Attention: Russell Kempston, R.P.F.

Dear Mr. Kempston:

Re: Stream Work Notification – Wasley Creek - Culvert Installation

Staff with Land and Water British Columbia Inc. have reviewed your notification regarding the above dated September 13, 2002 on September 23, 2002. No Section 9 Water Act Approval is required for the proposed work as long as the work is done in accordance with BC Regulation 204/88 – Part 7. You are still required to contact the Department of Fisheries and Oceans Office in Kamloops (851-4944) for terms and conditions which they may have regarding the work.

Yours truly,

Duane Wells, P.Ag.
Water Management Officer
Southern Interior Region

DAW/daw

cc: Jeff Guerin, Department of Fisheries & Oceans, Kamloops
(Application attached)
Chris Walder, Conservation Officer Service (Merritt Dist.)
Beryl Lowe, Processing



*Land and Water
British Columbia Inc.*

A corporation of the government of British Columbia

File: R3-5220

September 29, 2004

Douglas Lake Cattle Company
General Delivery
Douglas Lake, B.C. V0E 1S0

Attention: Stewart Murray

Dear Mr. Murray:

Re: Stream Work Notification – Wasley Creek - Clear Span Bridge

Staff with Land and Water British Columbia Inc. have reviewed your notification regarding the above, dated September 17, 2004 on September 20, 2004. No Section 9 Water Act Approval is required for the proposed work as long as the work is done in accordance with BC Regulation 204/88 – Part 7.

A Habitat Officer in Regional Fish and Wildlife may specify terms and conditions with respect to habitat protection which you must incorporate in the construction procedures. You can not proceed until you have reached the Habitat Officer's requirements. Sarma Liepins (371-6214) is the primary contact for Habitat Protection.

Yours truly,

Duane Wells, P.Ag.
Land and Water Technical Officer
Southern Service Region

DAW/daw

cc: Sarma Liepins, Fish & Wildlife, Kamloops (Application attached)
Chris Walder, Conservation Officer Service (Merritt Dist.)
Colleen Daku, Processing

Wells, Duane LWBC:EX

From: Liepins, Sarma WLAP:EX
Sent: October 14, 2004 10:50 AM
To: XT:LR234, Douglas Lake Ranch TRAN:IN
Cc: Wells, Duane LWBC:EX
Subject: Water Act Notification - Wasley Creek - clear span bridge - R3-5220 Douglas Lake
Contacts: Stewart Murray

Stewart

This email provides written confirmation of our telephone discussion earlier this week regarding LWBC correspondence to you dated September 29, 2004. WLAP will not be providing additional terms and conditions with respect to your proposed works to replace a clear span bridge. Thank you for the notification and the opportunity for an on-site review completed on 22 September 2004.

Best of luck,

Sarma Liepins, Ecosystems Biologist,
Environmental Stewardship, Water Land and Air Protection,
1259 Dalhousie Drive, Kamloops, BC. V2C 5Z5
ph (250) 371-6214
fax (250) 828-4000

THE PROVINCE OF BRITISH COLUMBIA - WATER ACT

CONDITIONAL WATER LICENCE

DOUGLAS LAKE CATTLE COMPANY (1959) LIMITED
Douglas Lake, British Columbia V0E 1S0

is hereby authorized to divert and store water as follows:

- (a) The stream on which the rights are granted is Quilchena Creek and the reservoir is Stony Lake.
- (b) The storage site and points of diversion are located as shown on the attached plan.
- (c) The date from which this licence shall have precedence is 28th March, 1990.
- (d) The purpose for which this licence is issued industrial (fish culture).
- (e) The maximum quantity of water which may be diverted is 337.4 acre-feet per annum.
- (f) The period of the year during which the water may be diverted into storage is 1st October to 15th June and used is the whole year.
- (g) The land upon which the water is to be used and to which this licence is appurtenant is District Lots 683, 695 and 791, Kamloops Division Yale District.
- (h) The authorized works are dam, diversion structures and ditch which shall be located approximately as shown on the attached plan.
- (i) The construction of the said works shall be completed and the water beneficially used prior to the 31st day of December, 1994. Thereafter, the licensee shall continue to make a regular beneficial use of water in the manner authorized herein.
- (j) Construction or reconstruction of the dam shall not be commenced until plans have been submitted to and written leave to commence construction granted by an engineer under the Water Act.
- (k) This licence is issued in substitution of Final Water Licence 9550 under Sections 15 and 16 of the Water Act.

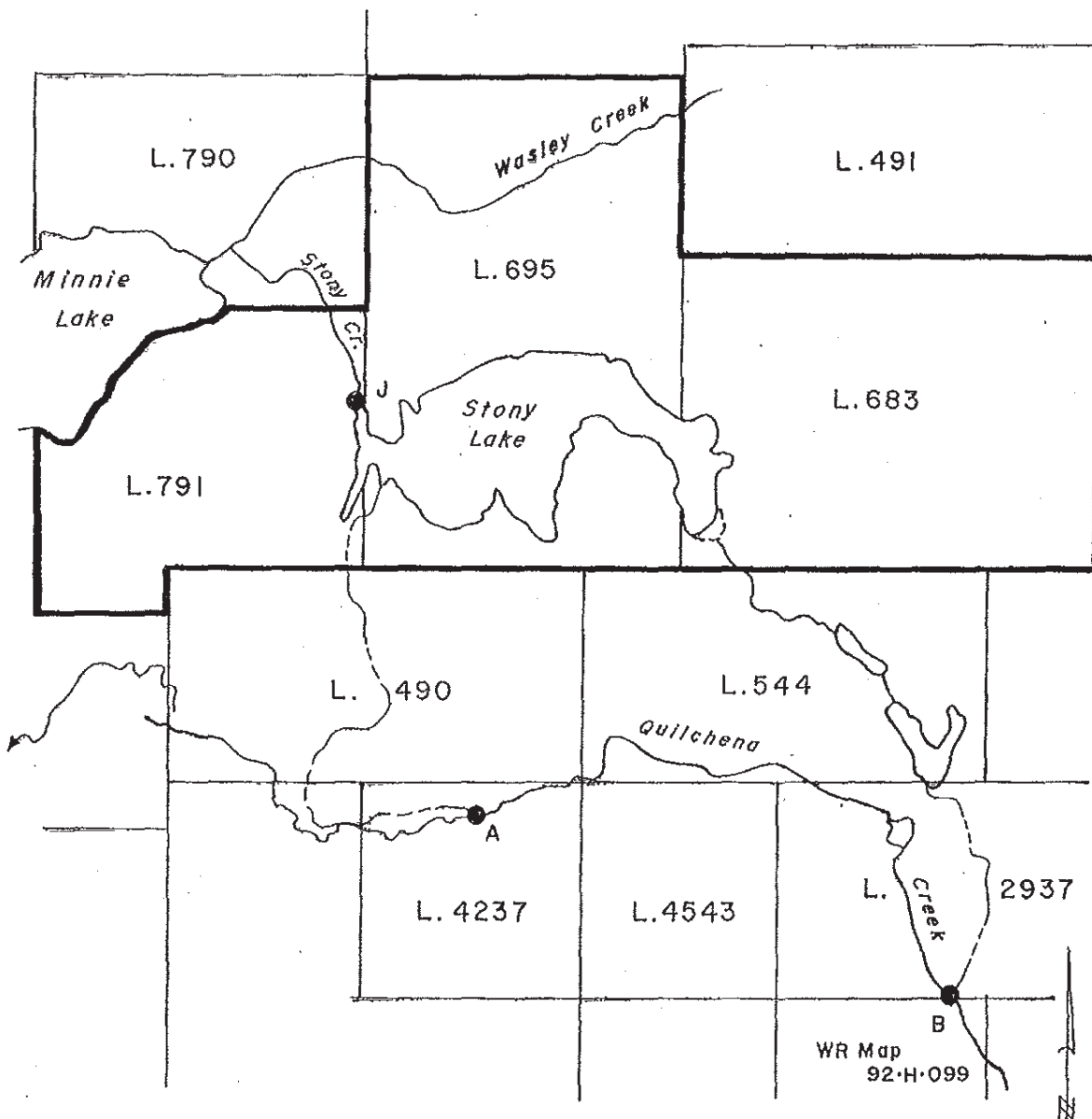

A.D. Zaackodnik
Regional Water Manager
Southern Interior Region

File No: 0074841 Date: July 24, 1992

CONDITIONAL WATER LICENCE 104093



Province of British Columbia



WATER DISTRICT : NICOLA
PRECINCT : UPPER NICOLA
LAND DISTRICT : KAMLOOPS DIVISION OF YALE

Signature *Alta A. Zacharias*

Date *02/07/20*

LEGEND

Scale : 1:20,000
Point of Diversion : ●
Map Number : WR 6167
Ditch : ————

C.L.104093 for F.L. 9550
File 0074841

The boundaries of the land to which this licence
is appurtenant are shown thus: ————

PROVINCE OF
BRITISH COLUMBIA

WATER RIGHTS BRANCH.

DEPARTMENT OF
LANDS.

FINAL WATER LICENCE.

Douglas Lake Cattle Company, Limited, of Douglas Lake, B.C., is

hereby authorized to **store** water as follows:—

(a.) The source of the water-supply is **Quilchena creek, and the reservoir is Paradise lake.**

(b.) The point of **storage** is located as shown on the attached plan.

(c.) The date from which this licence shall have precedence is **19th April, 1927.**

(d.) The purpose for which the water is to be used is **set out in Final Water Licence No. 9549**

(e.) The maximum quantity of water which may be **stored is 337.4 acre-feet per annum,**

and such additional quantity as the District Engineer may from time to time determine should be allowed for losses.
(f.) The period of the year during which the water may be **stored is 1st October to 15th June.**

(g.) The land upon which the water is to be used is **set out in Final Water Licence No. 9549**

(h.) The works for the **storage** of the water are **a wooden box and a gate.** as shown on the attached plan.

(i.) This licence is issued in substitution of Conditional Water Licence No. **8971.**

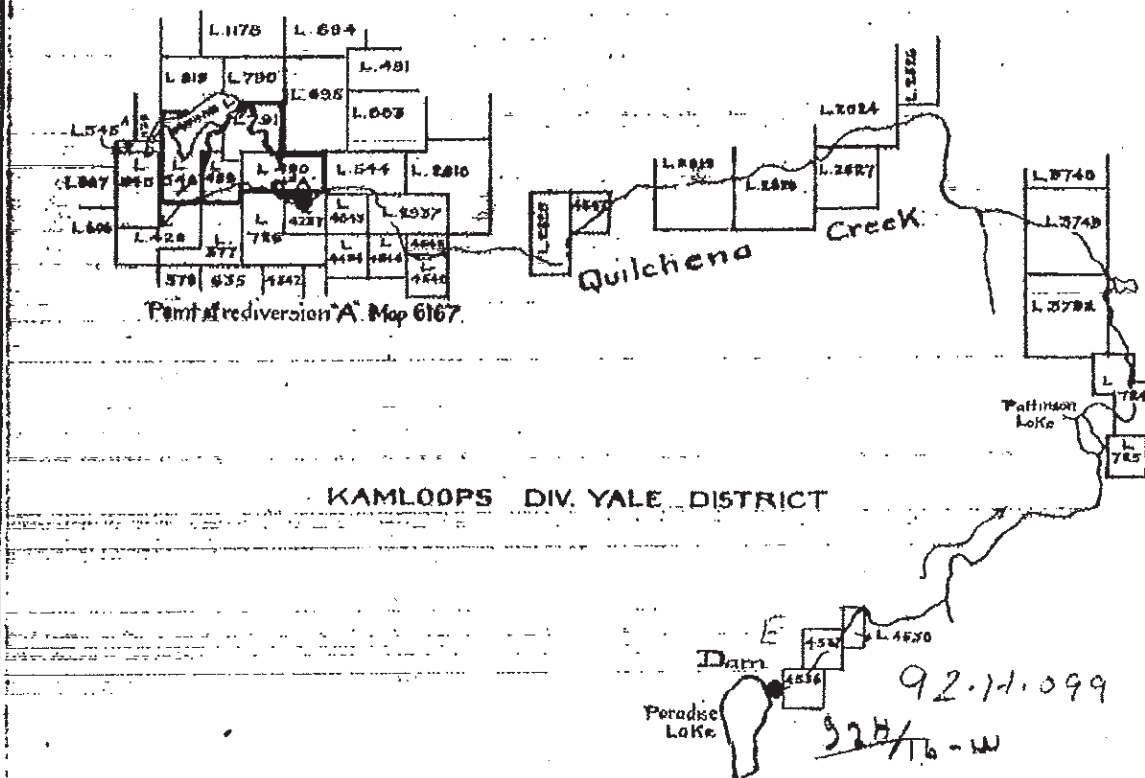


THE GOVERNMENT OF
THE PROVINCE OF QUEBEC

To accompany { Fictal Licence No. 9550 for
Conditional Licence No. 4977

NICOLA WATER DISTRICT.

Scale. 2 Miles to 1 Inch.



The boundaries of the land to which this licence is appurtenant are shown shaded.

Signature

Date 20th Jan. 1936

EXHIBIT "A" Ref Map 6B(E-6)

F.L. 9550 for C L 8971

File 074841

(For diversion see F.L. 9549
FNR-2011-00227

CONDITIONAL WATER LICENCE.

FOR STORAGE PURPOSE.

Appurtenant to 487.5 acres of Lots 693, 791, 490, 489 & 546,
Kamloops Division of Yale District.

WHEREAS DOUGLAS LAKE CATTLE COMPANY LIMITED, whose
post-office address is Douglas Lake, B.C.
as owner or lawful occupant of the land, mine, or undertaking hereinafter mentioned, has applied for a
licence to store water; and

Whereas a licence has been previously issued or made in respect of the said land, mine, or undertak-
ing, being Conditional Licence No. 8970 (hereinafter called the "diversion
licence"), authorizing the beneficial use of 975 acre-feet of water per annum
(Quantity.)
for Irrigation purpose, which quantity of water the

water to be stored under the licence hereby issued is intended to supply in whole or in part; and

Whereas the said applicant has taken all the preliminary steps required of him under the "Water
Act," prior to the issue of this licence, and is, under the said Act, entitled thereto:

Now, therefore, in pursuance of the said Act, this conditional licence is issued, granting a right to
store water under the following terms and conditions:—

- (a.) The source of the supply is Quilchena Creek and the reservoir is Paradise Lake.
- (b.) The point or points of diversion from the stream or streams, and the points where the
stored water is to be placed in and taken from any natural watercourse or any dry gulch
or draw is shown in the exhibit marked "A," hereto attached, which is incorporated here-
with and made a part hereof, the original of which exhibit is on file in the office of the
Comptroller of Water Rights, Parliament Buildings, Victoria.
- (c.) The date from which this licence and the right to store water thereunder shall take
precedence is 19th April, 1927.
- (d.) The purpose for which the stored water is to be used is that set out in the diversion
licence.
- (e.) The maximum quantity of water which may be stored under this licence, estimated for the
time being at 975 acre-feet per annum, is such
quantity as, together with the quantity of natural-flow water used under the diversion
licence will be necessary to secure to the licensee the quantity to which he is entitled
under the said diversion licence.
- (f.) The period of the year during which the water may be stored is from the 1st day
of October to the 15th day of June
but it may be retained in the reservoir until required for use under the diversion licence
subject to the approval of the Engineer of the Water District.

Superseded by
Final Licence 9850

Licence Number

8971

(g.) The land, mine, or undertaking on which or in respect of which the water may be used is as set out in the diversion licence.

(h.) The works which are required to be constructed consist of all the works set out in exhibit "B" hereto attached, which is incorporated herewith and made a part hereof.

(i.) The construction of the said works shall be commenced on or before the1st.....

day ofSeptember....., 1927, and shall be prosecuted with due diligence and in a workmanlike manner and to the satisfaction of the Comptroller of Water Rights.

(j.) The said construction shall be completed and the water beneficially used for the purpose set

out in this licence on or before the30th..... day

ofSeptember....., 1927.

(k.) Before any change is made in the said works which would be a material deviation from the plans as approved or the works as accepted by the Comptroller, plans of such proposed change must be filed with the Comptroller and approved by him.

(l.) This licence shall not in any way be deemed to be a final licence for the use of water, but shall have the effect only of a conditional licence issued under Part II. of the "Water Act," and shall be subject to all the provisions of the said Act, including the filing of proof of completion of the said works and the putting of the water to such beneficial use within the time limited by the provisions of section 74 of the said Act.

(m.)

.....
.....
.....
.....
.....
.....
.....
.....

Issued this18th..... day ofJune....., 1927.

File No.074841.....

Macdonald
.....

Comptroller of Water Rights.

ORIGINAL
Licence Number.....8974.....

PROVINCE OF
BRITISH COLUMBIA.

WATER RIGHTS BRANCH.

DEPARTMENT OF
LANDS.

EXHIBIT "B"

(APPROVAL OF PLANS AND LIST OF WORKS TO BE CONSTRUCTED.)

The works which are accepted as necessary and suitable for the taking and (or) using of the water under the above-mentioned licence, and which are more fully set out in the plans and specifications filed in the office of the Comptroller of Water Rights numbered

563204. B

as altered, amended, or limited by supplemental plans and specifications numbered.....

or in letters or other documents referred to as.....

which plans and specifications as thus altered, amended, or limited are hereby approved, are as follows:—

Dam

File 074841

Macdonald
Comptroller of Water Rights.

W.R.B. 1005 (Approval of Plans—2,500-227-7000—Forming part of Conditional Water Licence No. 8971).

| |
|-----------------------|
| ENTERED ON |
| Map No. 6167-1-6 (Eb) |
| BY Rm |

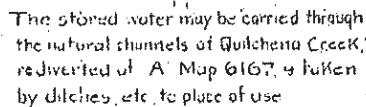
ORIGINAL



THE DEPARTMENT OF DEFENSE
OFFICE OF THE SECRETARY

Precinct.

Scale, 2 Miles to 1 Inch



Tracing of this plat used
as F.L. plat for Ch. - 8971.
C.H. 303e/85.

licence is, applied for, and granted, before

few
eth

Summary

Date 18th June 1927

EXHIBIT "A" Ref. Map 6^B (E-6)

C L 8971

File 074841

(For diversion age C.L. 8970

Page 14
FNR-2011-00227

THE PROVINCE OF BRITISH COLUMBIA—WATER ACT

FINAL WATER LICENCE

Quilchena Cattle Co. Ltd. of Quilchena, B.C.

is/are hereby authorized to store water as follows:—

- (a) The source(s) of the water-supply is/are Wasley Creek and the reservoir is in Minnie Lake.
- (b) The point(s) of storage is/are located as shown on the attached plan.
- (c) The date from which this licence shall have precedence is 15th June, 1928.
- (d) The purpose for which the water is to be used is as set out in Final Water Licences 4057, 4058, 4059, 4060 and 44730.
- (e) The maximum quantity of water which may be stored is 739.6 acre feet per annum,
and such additional quantity
as the Engineer may from time to time determine should be allowed for losses.
- (f) The period of the year during which the water may be stored is 1st October to 15th June.
- (g) The land upon which the water is to be used and to which this licence is appurtenant is as set out in Final Water Licences 4057, 4058, 4059, 4060 and 44730.

(h) The works authorized hereunder are dam,

located as shown on the attached plan.


- Final
- (i) This licence is issued in substitution of ~~Cowichan~~ Water Licence No. 10103, in part, under Section 17 of the Water Act.

H.D. DeBeck,
Comptroller of Water Rights.

File No. 0081915

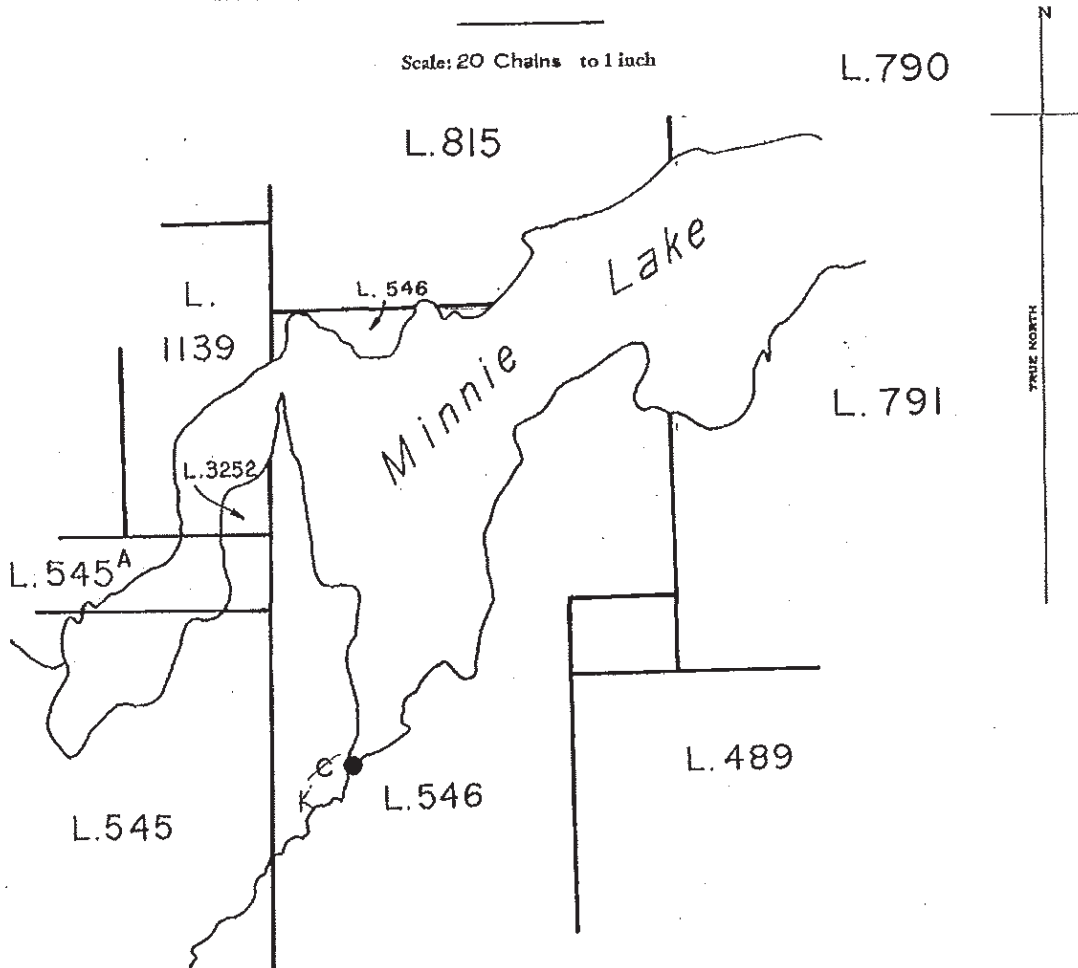
Date issued: 2nd September, 1975

Final Licence No. 44731



NICOLA WATER DISTRICT
KAMLOOPS DIVISION OF YALE DISTRICT

Scale: 20 Chains to 1 inch



LEGEND

Dam
W.R. Map

●
-6167 92-I-008

Signature 

Date 2nd Sept. 1975
F.L. 44731 for F.L. 10103 in pt
File 081915

100-874-1684

Upper Nicola Precinct

For Diversion See F.L. 44730

PROVINCE OF
BRITISH COLUMBIA.

WATER RIGHTS BRANCH.

DEPARTMENT OF
LANDS.

FINAL WATER LICENCE.

The Guichon Ranch Limited, of Quilchena, B.C., is

hereby authorized to store water as follows:---

(a.) The source of the water-supply is Wasley creek, and the reservoir is in Minnie lake.

(b.) The point of storage is located as shown on the attached plan.

(c.) The date from which this licence shall have precedence is 15th June, 1928.

(d.) The purpose for which the water is to be used is as set out in Final Water Licence Nos 4057, 4058, 4059, 4060, 5901 and 10102.

(e.) The maximum quantity of water which may be stored is 900 acre-feet per annum,


and such additional quantity as the District Engineer may from time to time determine should be allowed for losses.

(f.) The period of the year during which the water may be stored is 1st October to 15th June.

(g.) The land upon which the water is to be used and to which this licence is appurtenant is as set out in Final Water Licence Nos 4057, 4058, 4059, 4060, 5901 and 10102.

(h.) The works for the storage as shown on the attached plan. of the water are dam.

(i.) This licence is issued in substitution of Conditional Water Licence No. 9756 and an application for transfer of appurtenancy filed in connection therewith.



SUPERCEDED BY
LICENCE NO. F44731

Comptroller of Water Rights.

File No. 081915.

Date issued

20th July, 1937.

Licence No.

10103

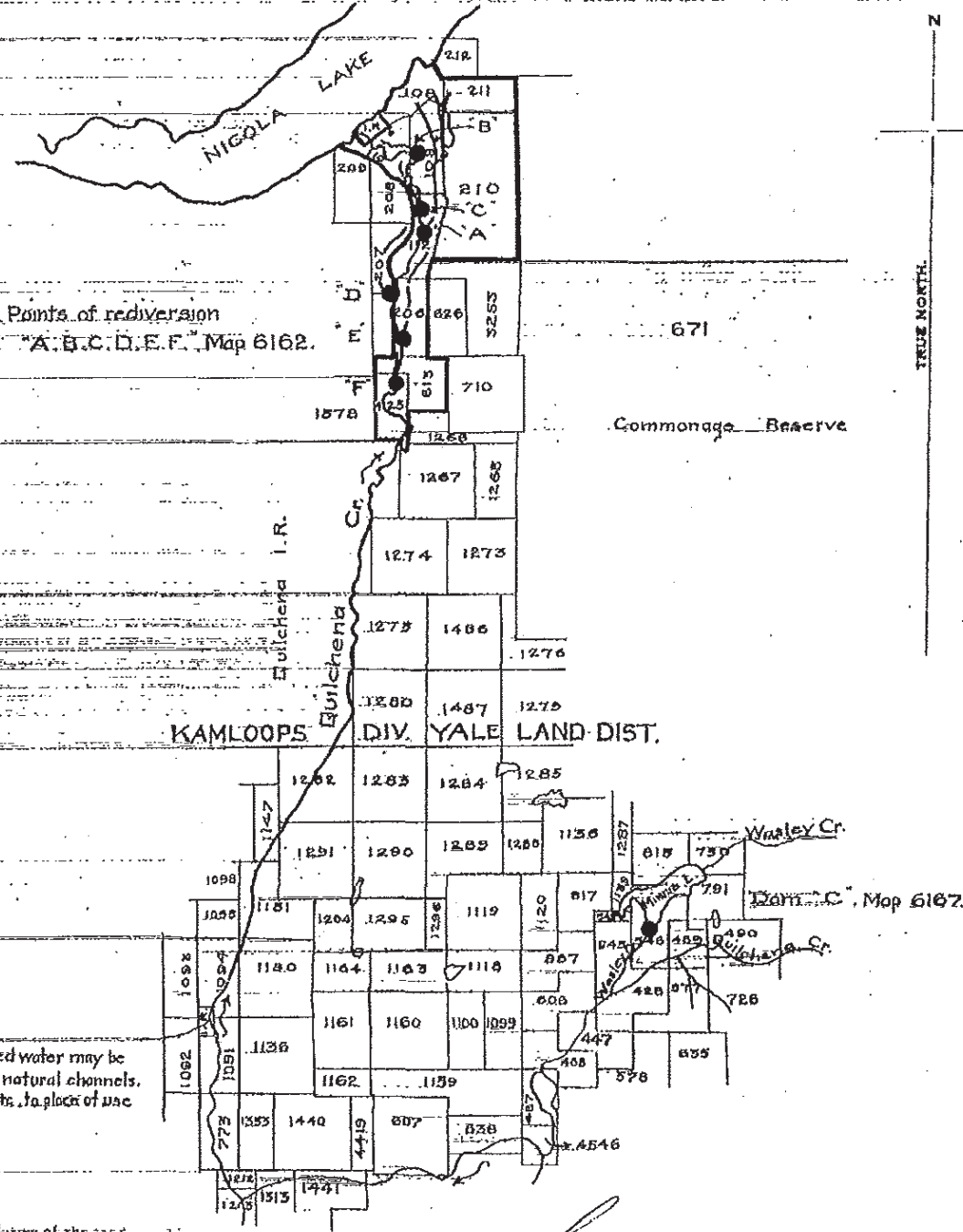
British Columbia.

THE GOVERNMENT OF
THE PROVINCE OF BRITISH COLUMBIA

To accompany Final Licence, No. 10103
Conditional Licence No. 9756.

NICOLA WATER DISTRICT.

Scale 2 Miles to 1 Inch.



The stored water may be
carried by natural channels,
ditches, etc., to place of use

The boundaries of the

Signature

Date 20th July 1937

F.L. (10103)

for C.L. 9756

File 0819 Page 18

(Storage for F.L. 4057/8/9, 4960, 5901 & 10103)

FNR-2011-00227

EXHIBIT "A"

CONDITIONAL WATER LICENCE.

FOR STORAGE PURPOSE.

Appurtenant to 1240.7 acres of Lots 425, 613, 206, 112, 109,
108, 110 and 211, Kamloops Division of Yale District.

WHEREAS QUICHOW RANCH, whose
post-office address is Quilchena, B.C.

as owner or lawful occupant of the land, mine, or undertaking hereinafter mentioned, has applied for a
licence to store water; and

Whereas a licence has been previously issued or made in respect of the said land, mine, or undertak-
ing, being Conditional Licence No. 9755 & (hereinafter called the "diversion
Final Licences 4057, 4058, 4059, 4060 & 5901
licence(s)); authorizing the beneficial use of 1000, 200, 244, 370, 378 & of water per annum
(Quantity) 290 ac. ft.

for Irrigation purpose, which quantity of water the
water to be stored under the licence hereby issued is intended to supply in whole or in part; and

Whereas the said applicant has taken all the preliminary steps required of him under the "Water
Act," prior to the issue of this licence, and is, under the said Act, entitled thereto:

Now, therefore, in pursuance of the said Act, this conditional licence is issued, granting a right to
store water under the following terms and conditions:-

- (a) The source of the supply is Wasley Creek, headwaters of Quilchena Cr.,
and the reservoir is Minnie Lake.
- (b) The point or points of diversion from the stream or streams, and the points where the
stored water is to be placed in and taken from any natural watercourse or any dry gulch
or draw is shown in the exhibit marked "A," hereto attached, which is incorporated here-
with and made a part hereof, the original of which exhibit is on file in the office of the
Comptroller of Water Rights, Parliament Buildings, Victoria.
- (c) The date from which this licence and the right to store water thereunder shall take
precedence is 15th June, 1928. Superseded by 10103
Final Licence
- (d) The purpose for which the stored water is to be used is that set out in the diversion
licence.
- (e) The maximum quantity of water which may be stored under this licence, estimated for the
time being at 1000 acre-feet per annum, is such
quantity as, together with the quantity of natural-flow water used under the diversion
licence will be necessary to secure to the licensee the quantity to which he is entitled
under the said diversion licence.
- (f) The period of the year during which the water may be stored is from the 1st day
of October to the 15th day of June
but it may be retained in the reservoir until required for use under the diversion licence
subject to the approval of the Engineer of the Water District.

Licence Number

9756

(g.) The land, mine, or undertaking on which or in respect of which the water may be used is as set out in the diversion licence.

(h.) The works which are required to be constructed consist of all the works set out in exhibit "B" hereto attached, which is incorporated herewith and made a part hereof.

(i.) The construction of the said works ~~shall be commenced on or before~~ ^{has already been commenced,}

~~day of ----- 192~~ and shall be prosecuted with due diligence and in a workmanlike manner and to the satisfaction of the Comptroller of Water Rights.

(j.) The said construction shall be completed and the water beneficially used for the purpose set out in this licence on or before the 30th day

of September, 1922.


(k.) Before any change is made in the said works which would be a material deviation from the plans as approved or the works as accepted by the Comptroller, plans of such proposed change must be filed with the Comptroller and approved by him.

(l.) This licence shall not in any way be deemed to be a final licence for the use of water, but shall have the effect only of a conditional licence issued under Part II. of the "Water Act," and shall be subject to all the provisions of the said Act, including the filing of proof of completion of the said works and the putting of the water to such beneficial use within the time limited by the provisions of section 74 of the said Act.

(m.)

Issued this 29th day of September, 1922.

File No. 081915.


Comptroller of Water Rights.

9750
Licence Number.

PROVINCE OF
BRITISH COLUMBIA

WATER RIGHTS BRANCH

DEPARTMENT OF
LANDS

EXHIBIT "B"

(APPROVAL OF PLANS AND LIST OF WORKS TO BE CONSTRUCTED)

The works which are accepted as necessary and suitable for the taking and (or) using of the water under the above-mentioned licence, and which are more fully set out in the plans and specifications filed in the office of the Comptroller of Water Rights numbered 634774 B

as altered, amended, or limited by supplemental plans and specifications numbered.....

or in letters or other documents referred to as.....

which plans and specifications as thus altered, amended, or limited are hereby approved, are as follows:—

dam.

File No. 081915

Macdonald
Comptroller of Water Rights.

W.R.B. 1008 (Approval of Plans—3M-927-0414—Forming part of Conditional Water Licence No. 9756)

1162/7
225

British Columbia.

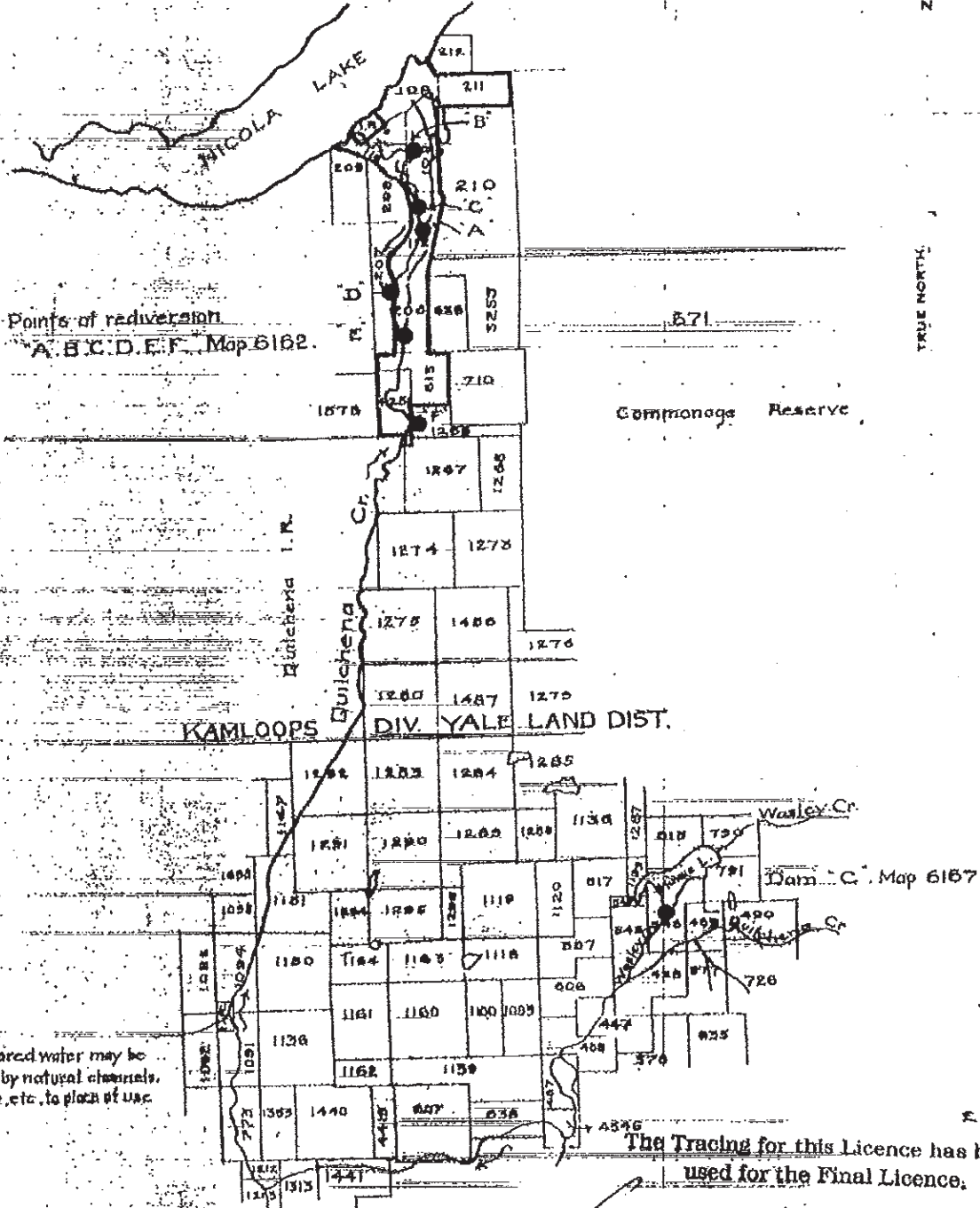
THE GOVERNMENT OF
THE PROVINCE OF BRITISH COLUMBIA

To accompany Conditional Licence No. 9756

Precinct

NICOLA WATER DISTRICT.

Scale, 2 Miles to 1 Inch.



The stored water may be carried by natural channels, ditches, etc., to place of use.

The boundaries of the land to which this licence is appurtenant are shown shaded.

Signature

Date

EXHIBIT "A"

C.L. 9756

File 0010152


(Storage for F.L. 3052/A. 9. 4660, 5901 & C.B.R. 2051-00227)

CONDITIONAL WATER LICENCE

The owners of the land to which this licence is appurtenant are hereby authorized to divert and use water as follows:

- (a) The source on which the rights are granted is Wasley Creek with storage in Minnie Lake.
- (b) The point of diversion is located as shown on the attached plan.
- (c) The date from which this licence shall have precedence is 9th February, 1995.
- (d) The purpose for which this licence is issued is ponds.
- (e) The maximum quantity of water which may be diverted into storage is 600 acre feet per annum.
- (f) The period of the year during which the water may be diverted into storage is 1st April to 15th June and may be held in storage is the whole year.
- (g) The land upon which the water is to be used and to which this licence is appurtenant is District Lots 545, 545A, 546, 790, 791, 815, 1139 and 3252, Kamloops Division Yale District.
- (h) The authorized works are dam and reservoir which shall be located approximately as shown on the attached plan.
- (i) The construction of the said works shall be completed and the water shall be beneficially used prior to the 31st day of December 2006. Thereafter, the licensee shall continue to make regular beneficial use of the water in the manner authorized herein.
- (j) The construction, reconstruction, or alteration of the water storage works shall not be commenced until construction plans prepared by a professional engineer registered in the Province of British Columbia have been submitted to, and leave to commence construction granted by an Engineer or a Dam Safety Officer as designated under the Water Act.
- (k) An Operation, Maintenance and Surveillance Manual shall be submitted by the licensee prior to diverting water under this licence, to a Dam Safety Officer as designated under the Water Act.

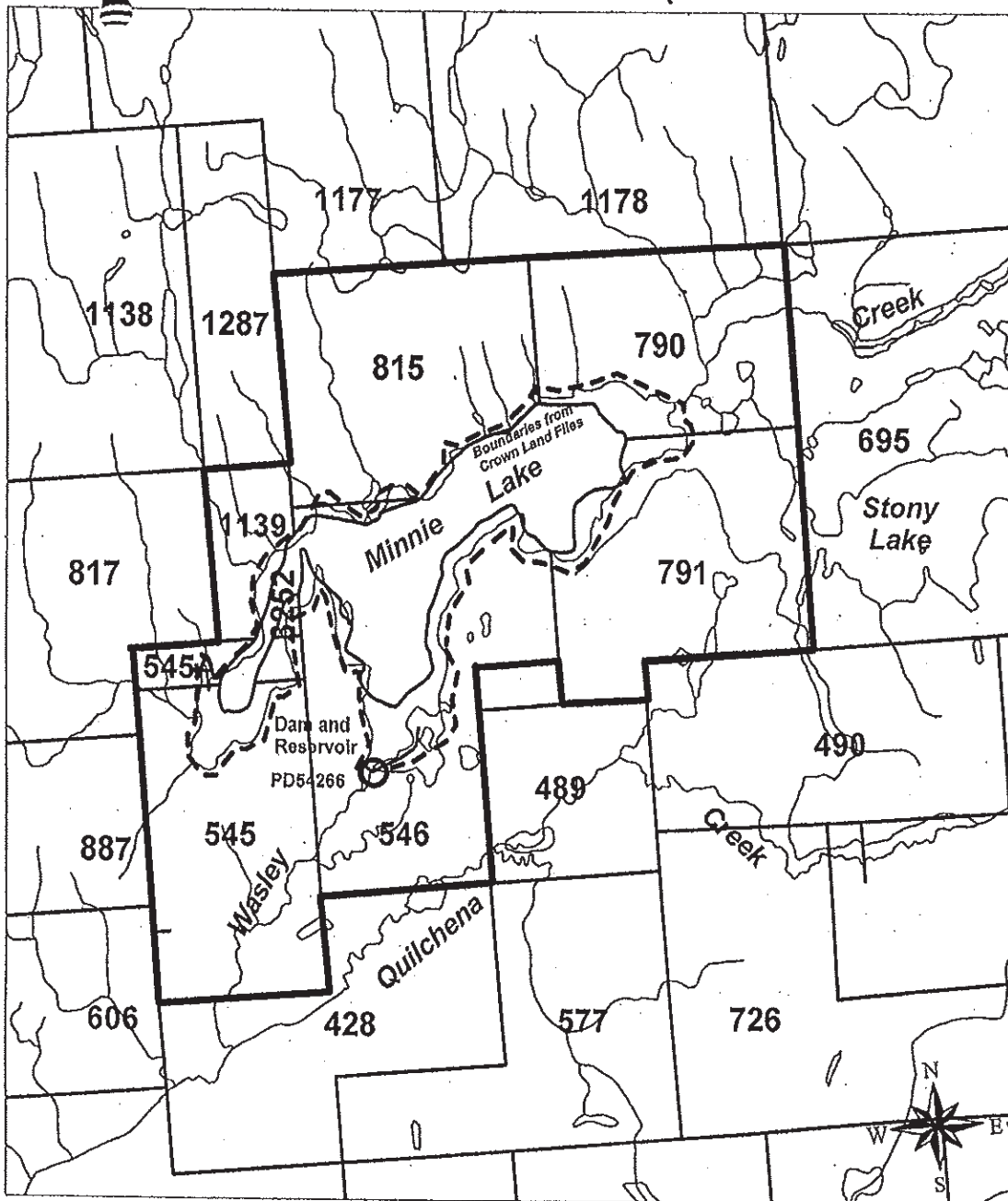
- (i) This licence is issued pursuant to the provisions of the Water Act to ensure compliance with that statute, which makes it an offence to divert or use water from a stream in British Columbia without proper authorization. It is the responsibility of the licensee to ensure that all activities conducted under this authorization are carried out with regard to the rights of third parties, and comply with other applicable legislation that may be in force.


Don I. McKee, P.Eng.,
Assistant Regional Water Manager
Southern Service Region – Kamloops Service Centre
Land & Water Management Division

Date Issued: May 29, 2003

File: 3002844

CONDITIONAL LICENCE: 109293



WATER DISTRICT:
PRECINCT:
LAND DISTRICT:

NICOLA
UPPER NICOLA
KDYD

Signature: *[Signature]*
Date: May 29, 2003

LEGEND:

Scale:
Point of Diversion and Dam:
Map Number:
Reservoir:

1:25,000
○ PD54266
WR 921.008

C.L. C109293
File 3002844


The boundaries of the land to which this licence is appurtenant are shown thus: -----

THE PROVINCE OF BRITISH COLUMBIA—WATER ACT
CONDITIONAL WATER LICENCE

Douglas Lake Cattle Co. Ltd. of Douglas Lake, B. C. VOE 150


is hereby authorized to divert and use water as follows:

- (a) The source of the water-supply is Quilchena Creek.
- (b) The points of diversion and redirection are located as shown on the attached plan.
- (c) The date from which this licence shall have precedence is 23rd December, 1935.
- (d) The purpose for which the water is to be used is irrigation.
- (e) The maximum quantity of water which may be diverted is 357 acre feet per annum, and such additional quantity as the Engineer may from time to time determine should be allowed for losses.
- (f) The period of the year during which the water may be used is 1st April to 30th September.
- (g) The land upon which the water is to be used and to which this licence is appurtenant is Lots 2937, 491, 694, 695, 790 and 791, Kamloops Division of Yale District, of which 178.5 acres may be irrigated.
- (h) The works authorized to be constructed are diversion structures, ditch, flume, redirection structure, pump, pipe and sprinkler system, which shall be located approximately as shown on the attached plan.
- (i) The construction of the said works shall be commenced on or before the 30th day of November, 1983, and shall be completed and the water beneficially used on or before the 31st day of December, 1986.
- (j) This licence is issued in substitution of Final Water Licence 10857, under Section 15 of the Water Act.


J. E. Farrell,
Deputy Comptroller of Water Rights.

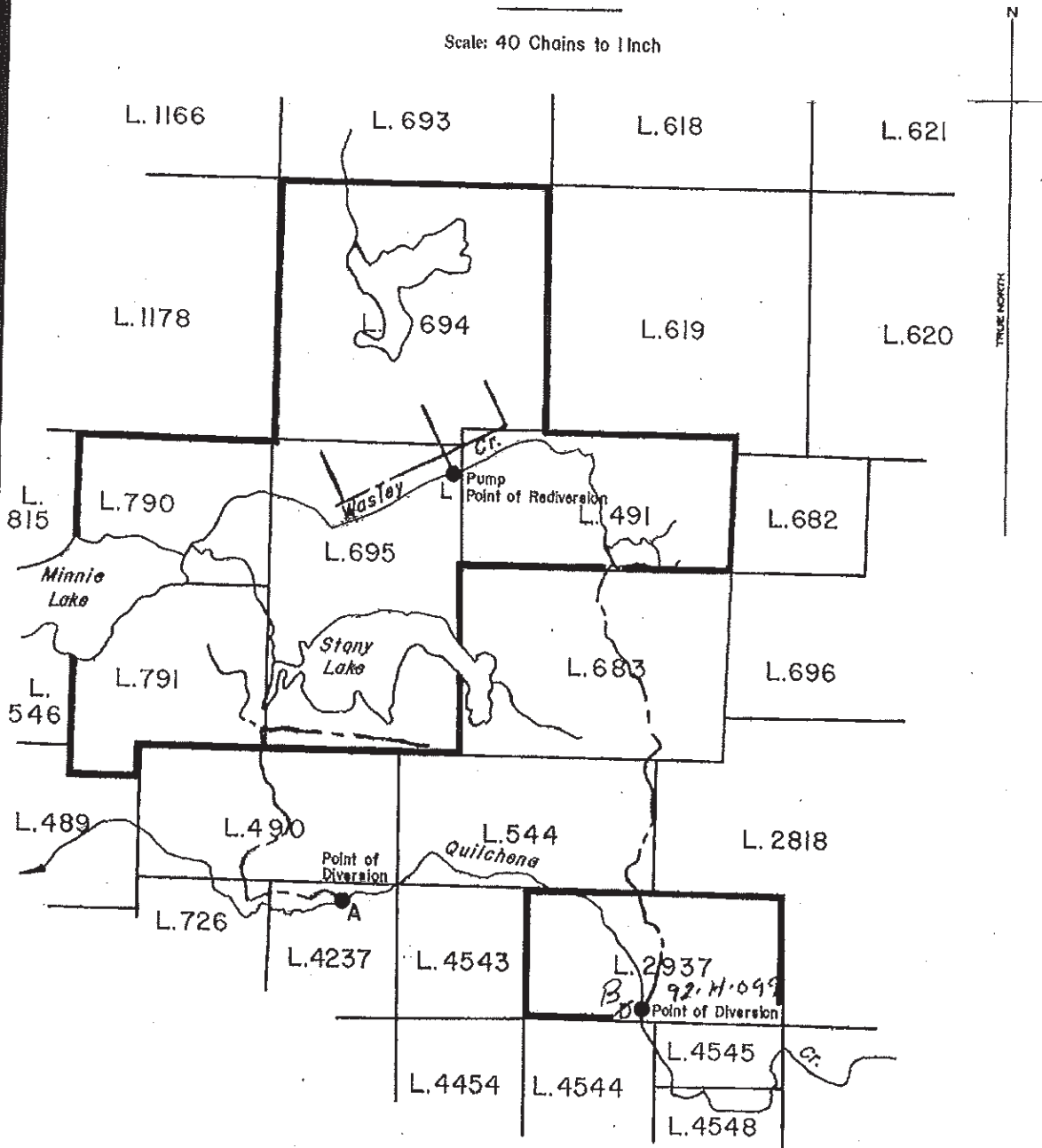
File No. 0123790 Date issued: 30th May, 1983

Conditional Licence 58674



**NICOLA WATER DISTRICT
KAMLOOPS DIVISION OF YALE DISTRICT**

Scale: 40 Chains to 1 Inch



LEGEND

Point of Diversion & Rediversion ●
W.R. Map 6167
Pipe, Ditch & Flume ———

The boundaries of the land to which this licence is appurtenant are shown thus: ———

Signature

[Handwritten Signature]

Date 30th May 1983
C.L. 58674 for F.L. 10857
File 0123790

Upper Nicola Precinct

FOR STORAGE SEE CL 12788

THE PROVINCE OF BRITISH COLUMBIA—WATER ACT
CONDITIONAL WATER LICENCE

Quilchena Cattle Co. Ltd., of Quilchena, B.C.

is/are hereby authorized to store water as follows:—

- (a) The source(s) of the water-supply is/are Quilchena Creek and the reservoir is in Minnie Lake.
- (b) The point(s) of diversion and storage is/are located as shown on the attached plan.
- (c) The date from which this licence shall have precedence is 13th November, 1944.
- (d) The purpose for which the water is to be used is as set out in Final Water Licences 4057, 4058, 4059, 4060 and 44730.
- (e) The maximum quantity of water which may be stored is 616.5 acre feet per annum,

and such additional quantity
as the Engineer may from time to time determine should be allowed for losses.

- (f) The period of the year during which the water may be stored is 1st October to 15th June.
- (g) The land upon which the water is to be used and to which this licence is appurtenant is as set out in Final Water Licences 4057, 4058, 4059, 4060 and 44730.


- (h) The works authorized to be constructed are diversion structure, ditch and dam;

which shall be located approximately as shown on the attached plan.

- (i) The construction of the said works has been completed and the water shall be beneficially used on or before the 31st day of December, 1976.
- (j) This licence is issued in substitution of Conditional Water Licence 17420, in part, under Section 17 of the Water Act.

H.D. DeBeck,
Comptroller of Water Rights.

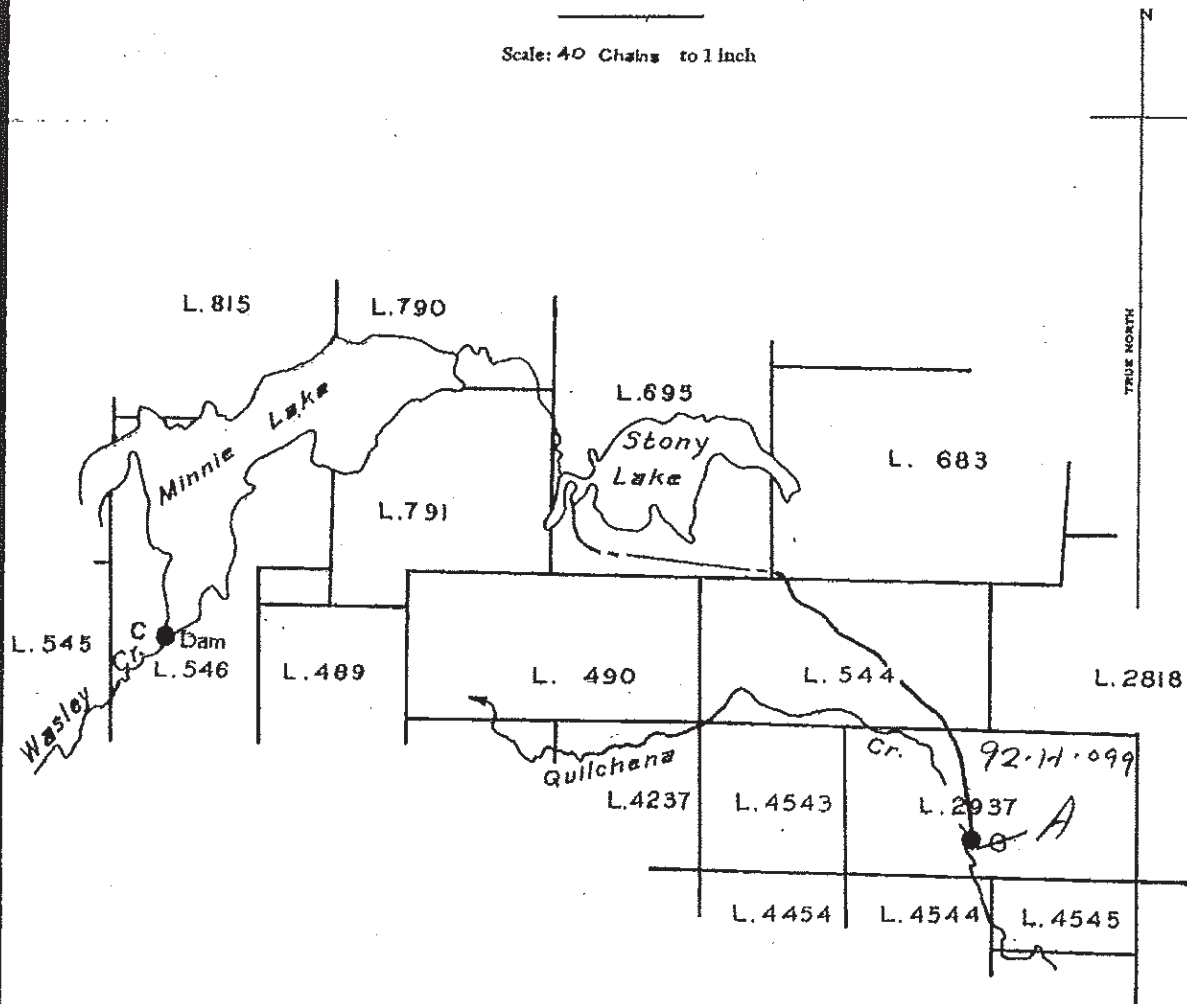
File No. 0154939 Date issued: 2nd September, 1975 Conditional Licence No. 44686





**NICOLA WATER DISTRICT
KAMLOOPS DIVISION OF YALE DISTRICT**

Scale: 40 Chains to 1 Inch



LEGEND

Point of Diversion
W.R. Map
Ditch



Signature

Date 2nd Sept. 1975
C.L. 44686 for C.L. 17420 in pt
File 0154939

100-374/3894

Upper Nicola Precinct

For Diversion See F.L. 5901

PROVINCE OF
BRITISH COLUMBIA.

WATER RIGHTS BRANCH.

DEPARTMENT OF
LANDS.

CONDITIONAL WATER LICENCE.

THE GUICHON RANCH LTD. of Quilchena, B.C., is

hereby authorized to store water as follows:—

- (a.) The source of the water-supply is Quilchena Creek and the reservoir is in Minnie Lake.
- (b.) The points of diversion ^{storage are} &/is located as shown on the attached plan.
- (c.) The date from which this licence shall have precedence is 13th November, 1944.
- (d.) The purpose for which the water is to be used is as set out in Final Water Licences Nos. 4057, 4058, 4059, 4060, 5901 and 10102.
- (e.) The maximum quantity of water which may be stored is 750 acre feet per annum.
- and such additional quantity as the Engineer may from time to time determine should be allowed for losses.
- (f.) The period of the year during which the water may be stored is 1st October to 15th June.
- (g.) The land upon which the water is to be used and to which this licence is appurtenant is as set out in Final Water Licences Nos. 4057, 4058, 4059, 4060, 5901 and 10102.
- (h.) The works for the storage of the water are earth fill dam as shown on Water Rights Plan 3579.
- as shown on the attached plan.
- (i.) The construction of which ^{has already been} ~~shall be commenced on or before the~~ day of 19 and shall be completed and the water beneficially used on or before the 31st day of December 1948.

Superseded by
LicenceF.446.42
C.446.86

J. R. L. Comptroller of Water Rights.

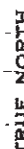
File No. 0154939 Date issued November 15, 1946

Licence No.

17420

NICOLA WATER DISTRICT.

Scale, 2 Miles to 1 Inch.



Signature

Date 15th Nov. 1946

EXHIBIT "A"

Storage for FL# 4057/2/3 4060, 59 01 & 70702

CL 17480

File 0154939

Page 3

FNR-2011-0022

THE PROVINCE OF BRITISH COLUMBIA—WATER ACT

CONDITIONAL WATER LICENCE

Douglas Lake Cattle Co. Ltd., of Douglas Lake, B.C. VOE 150


is/are hereby authorized to divert and use water as follows:—

- (a) The source(s) of the water-supply is/are Quilchena Creek.
- (b) The point(s) of diversion & rediversion is/are located as shown on the attached plan.
- (c) The date from which this licence shall have precedence is 29th October, 1973.
- (d) The purpose for which the water is to be used is irrigation.
- (e) The maximum quantity of water which may be diverted is 400 acre feet per annum,
and such additional quantity
as the Engineer may from time to time determine should be allowed for losses.
- (f) The period of the year during which the water may be used is 1st April to 30th September.
- (g) The land upon which the water is to be used and to which this licence is appurtenant is Lots 489, 428, 447, and 448, Kamloops Division of Yale District, of which 200 acres may be irrigated.

- (h) The works authorized to be constructed are diversion structure, ditch, pump, pipe and sprinkler system,

which shall be located approximately as shown on the attached plan.

- (i) The construction of the said works has been commenced, and shall be completed and the water beneficially used on or before the 31st day of December, 1978.
- (j) The rights granted hereunder are exercisable only during such times as the works authorized under Conditional Water Licence 46593 or any licence issued in substitution thereof are being maintained and operated to the satisfaction of the Engineer for the Nicola Water District.


H.D. DeBeck,
Comptroller of Water Rights.

File No. 0322082 Date issued: 3rd August, 1976

Conditional Licence No. 46592

| |
|--------------|
| ENTERED ON |
| Map No. 6167 |
| By S. RK |

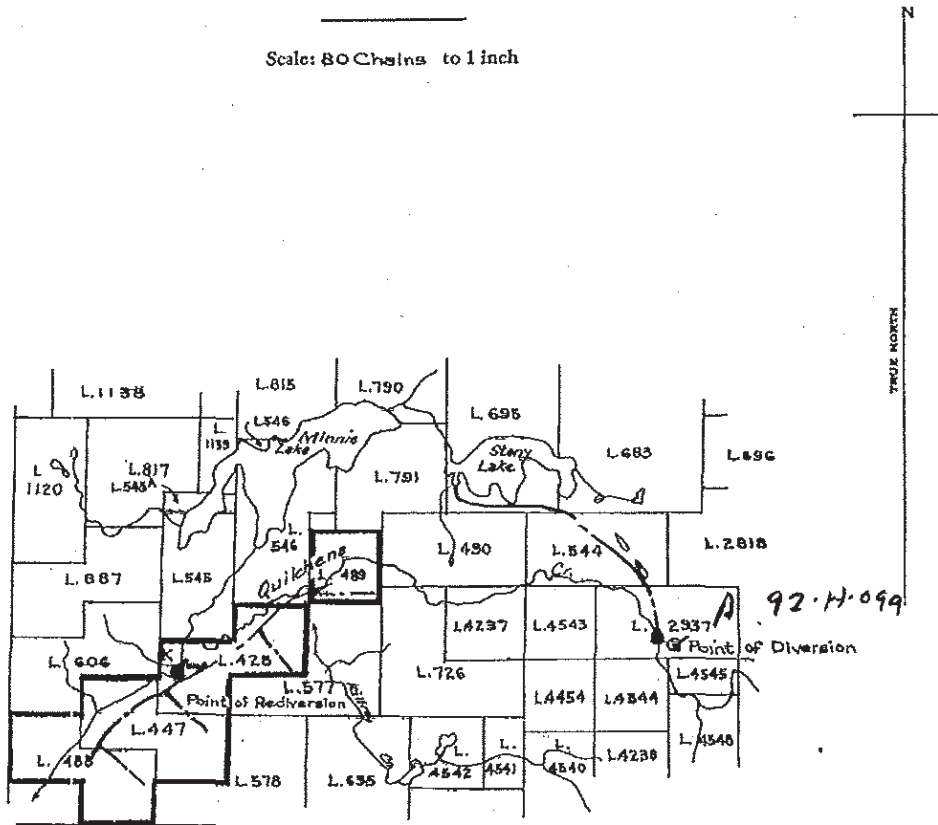
British



Columbia

NICOLA WATER DISTRICT
KAMLOOPS DIVISION OF YALE DISTRICT

Scale: 80 Chains to 1 inch



LEGEND

Point of Rediversion }
Point of Diversion } ●
W.R. Map 6167
Pipe, Ditch ————

The boundaries of the land to which this licence
is appurtenant are shown thus: ————

Signature *[Signature]*

Date 3rd Aug. 1976
CL 46592
File 0322082

100-374-8184


Upper Nicola Precinct
For Storage see C.L. 46593

THE PROVINCE OF BRITISH COLUMBIA—WATER ACT
CONDITIONAL WATER LICENCE

Douglas Lake Cattle Co. Ltd., of Douglas Lake, B.C. VOE 150

is/are hereby authorized to store water as follows:—

- (a) The source(s) of the water-supply is/are Quilchena Creek and the reservoir is Stony Lake.
- (b) The point(s) of storage is/are located as shown on the attached plan.
- (c) The date from which this licence shall have precedence is 29th October, 1973.
- (d) The purpose for which the water is to be used is as set out in Conditional Water Licence 46592.
- (e) The maximum quantity of water which may be stored is 400 acre feet per annum,
and such additional quantity
as the Engineer may from time to time determine should be allowed for losses.
- (f) The period of the year during which the water may be stored is 1st October to 15th June.
- (g) The land upon which the water is to be used and to which this licence is appurtenant is as set out in Conditional Water Licence 46592.
- (h) The works authorized to be constructed are diversion structure, ditch and dam,
which shall be located approximately as shown on the attached plan.
- (i) The construction of the said works has been commenced, and shall be completed and the water beneficially used on or before the 31st day of December, 1978.
- (j) The diversion of water into storage shall not commence until maximum storage in Minnie Lake has been reached.


H.D. DeBeck,
Comptroller of Water Rights.

File No. 0322082 Date issued: 3rd August, 1976

Conditional Licence No. 46593

| |
|--------------|
| ENTERED ON |
| Map No. 6167 |
| By A. R. K. |

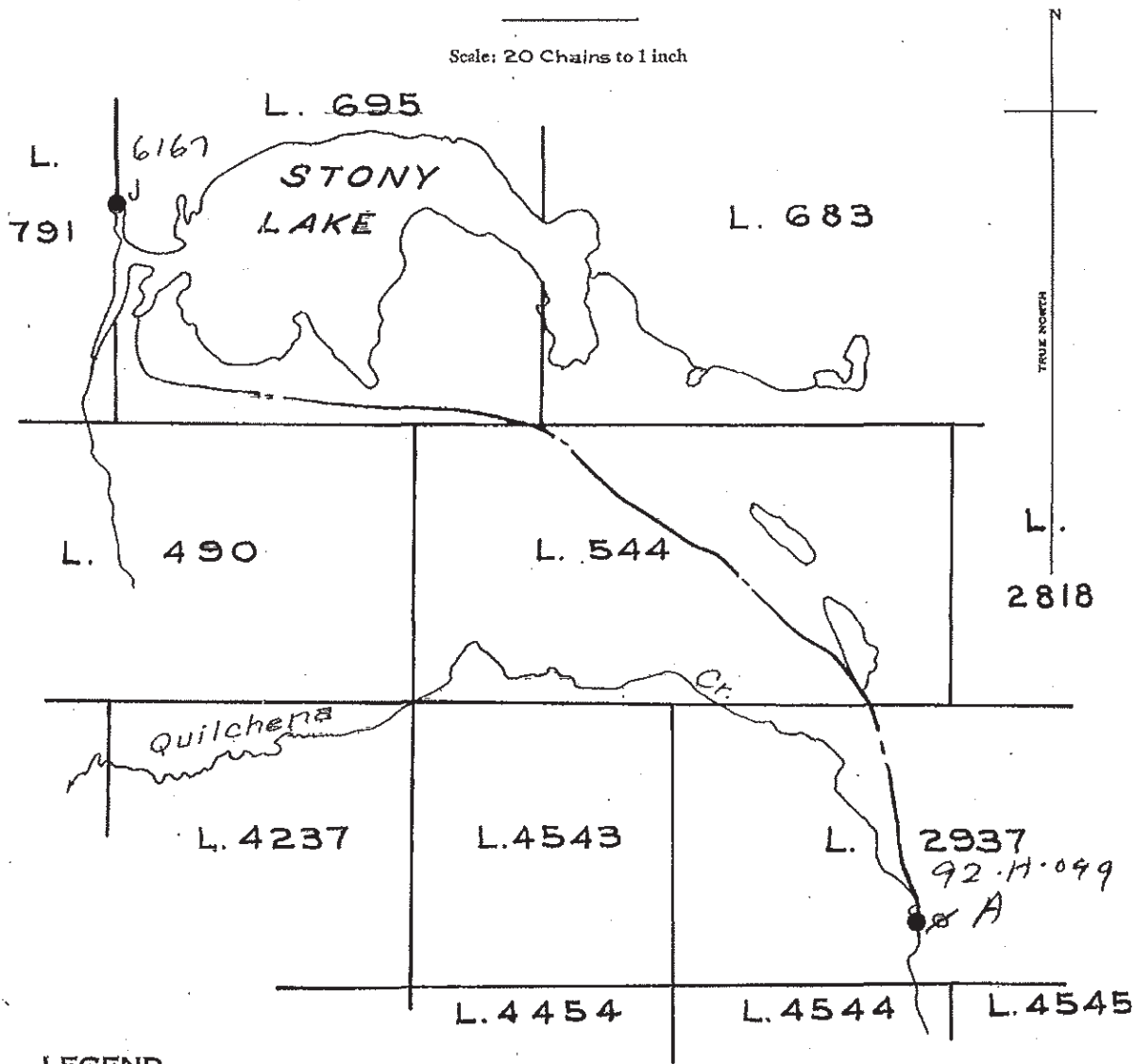
British



Columbia

NICOLA WATER DISTRICT
KAMLOOPS DIVISION OF YALE DISTRICT

Scale: 20 Chains to 1 inch



LEGEND

Dam
Point of Diversion }
W.R. Map
Ditch

GIST

Signature

Date 3rd Aug. 1976

CL 46593

File 0322082

Upper Nicola Precinct
For Diversion see C.L. 46592

100-374-0594

THE PROVINCE OF BRITISH COLUMBIA—WATER ACT

FINAL WATER LICENCE

Donald H. and Margaret I. Huber of Quilchena, B.C.


is/are hereby authorized to store water as follows:—

- (a) The source(s) of the water-supply is/are Wasley Creek and the reservoir is in Minnie Lake.
- (b) The point(s) of storage is/are located as shown on the attached plan.
- (c) The date from which this licence shall have precedence is 15th June, 1928.
- (d) The purpose for which the water is to be used is as set out in Final Water Licences 5901 and 44640.
- (e) The maximum quantity of water which may be stored is 160.4 acre feet per annum,
and such additional quantity
as the Engineer may from time to time determine should be allowed for losses.
- (f) The period of the year during which the water may be stored is 1st October to 15th June.
- (g) The land upon which the water is to be used and to which this licence is appurtenant is
as set out in Final Water Licences 5901 and 44640.

(h) The works authorized hereunder are dam,

located as shown on the attached plan.


(i) This licence is issued in substitution of Conditional Water Licence No. 10103, in part, under Section 17 of the Water Act.


H.D. DeBeck,
Comptroller of Water Rights.

File No. 0328517

Date Issued: 15th August, 1975

Final Licence No. 44641



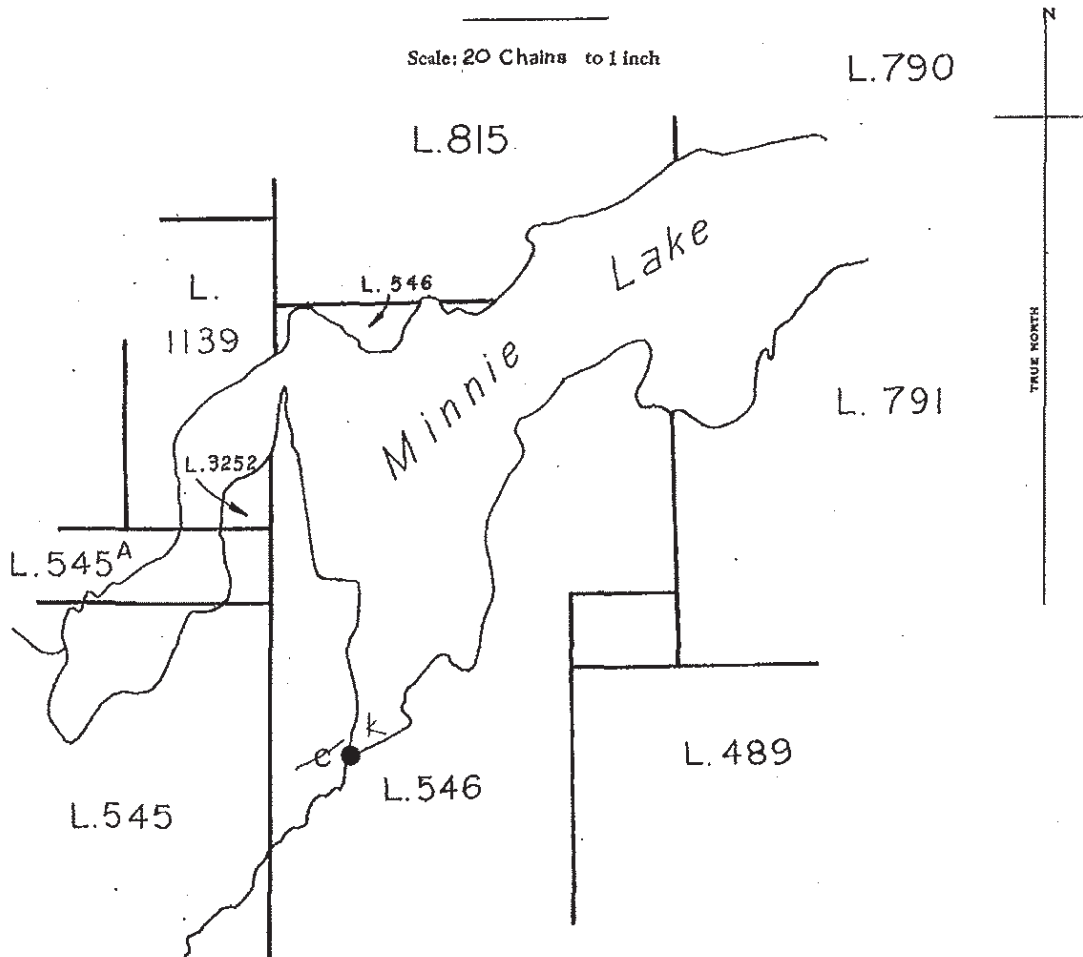
British



Columbia

NICOLA WATER DISTRICT
KAMLOOPS DIVISION OF YALE DISTRICT

Scale: 20 Chains to 1 inch



LEGEND

Dam
W.R. Map

●
~~6167~~ 92.I.008.

Signature

Date 15th Aug. 1975
F.L. 44641 for F.L. 10103 in pt.
File 0328517

100-974-0594

Upper Nicola Precinct

For Diversion See F.L. 44640

PROVINCE OF
BRITISH COLUMBIA.

WATER RIGHTS BRANCH.

DEPARTMENT OF
LANDS.

FINAL WATER LICENCE.

The Guichen Ranch Limited, of Quilchena, B.C., is

hereby authorized to store water as follows:---

(a.) The source of the water-supply is Wasley creek, and the reservoir is in Minnie lake.

(b.) The point of storage is located as shown on the attached plan.

(c.) The date from which this licence shall have precedence is 15th June, 1928.

(d.) The purpose for which the water is to be used is as set out in Final Water Licence Nos 4057, 4058, 4059, 4060, 5901 and 10102.


(e.) The maximum quantity of water which may be stored is 900 acre-feet per annum,

(f.) The period of the year during which the water may be stored is 1st October to 15th June.

(g.) The land upon which the water is to be used and to which this licence is appurtenant is as set out in Final Water Licence Nos 4057, 4058, 4059, 4060, 5901 and 10102.

(h.) The works for the storage of the water are dam.

(i.) This licence is issued in substitution of Conditional Water Licence No. 9756 and an application for transfer of appurtenancy filed in connection therewith.



F44641
 SUPERCEDED BY
 LICENCE NO. F44731

Macdonald
 Comptroller of Water Rights.

File No. 081915.

Date issued

20th July, 1937.

Licence No.

10108

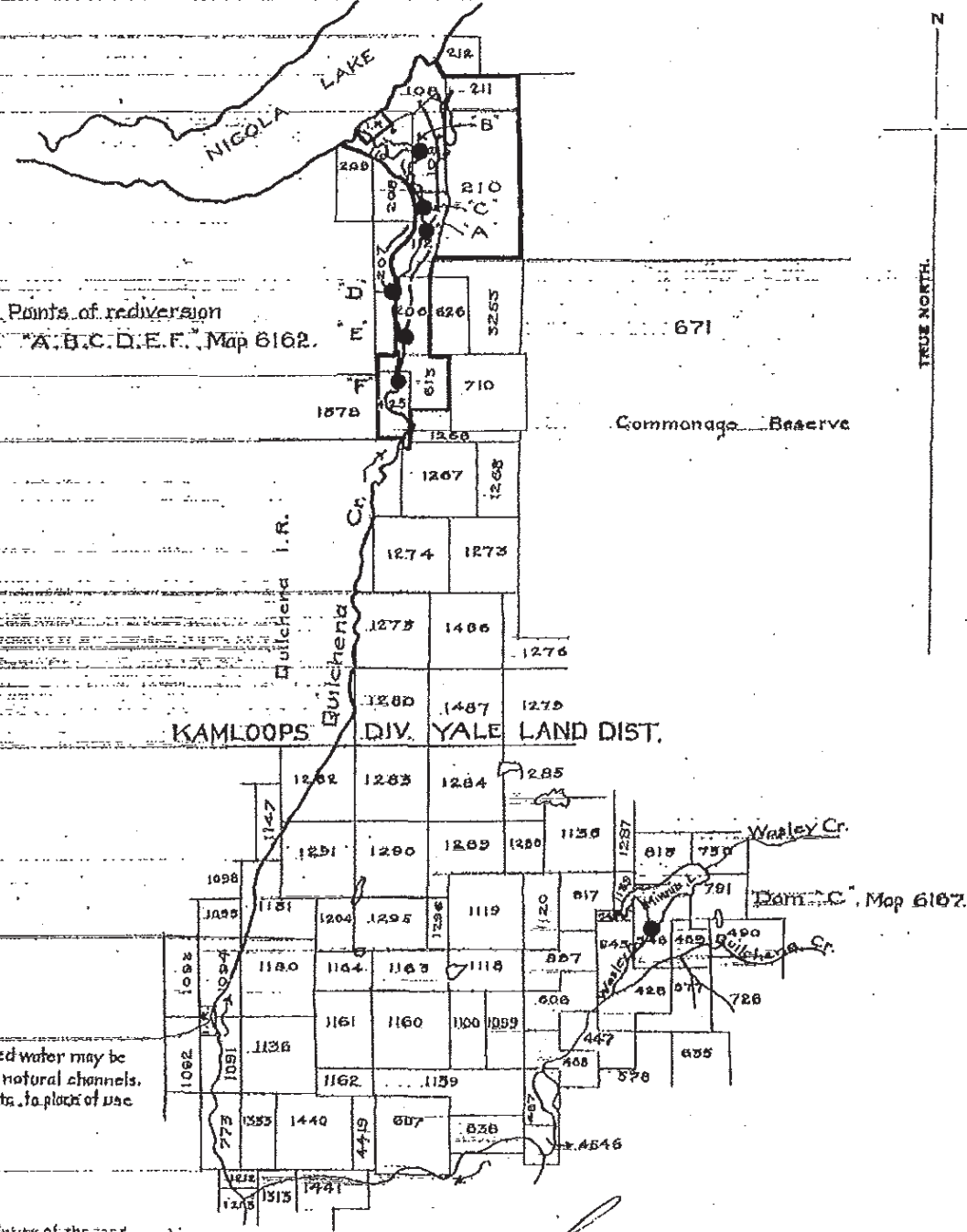
British Columbia.

THE GOVERNMENT OF
THE PROVINCE OF BRITISH COLUMBIA

To accompany Final Licence No. 10103
Conditional Licence No. 9756.

NICOLA WATER DISTRICT.

Scale 2 Miles to 1 Inch.



Signature *Lawson*

Date 20th July 1937

F.L. 10103 for C.L. 9756

File 0819 Page 39

(Storage for F.L. 4057/6/9. 4960/5901 & 10103)

FNR-2011-00227

EXHIBIT "A"

CONDITIONAL WATER LICENCE.

FOR STORAGE PURPOSE.

Appurtenant to 1240.7 acres of Lots 425, 613, 206, 112, 109,
108, 110 and 211, Kamloops Division of Yale District.

WHEREAS GUICHON RANCH, whose
post-office address is Quilchena, B.C.
as owner or lawful occupant of the land, mine, or undertaking hereinafter mentioned, has applied for a
licence to store water; and

Whereas a licence has been previously issued or made in respect of the said land, mine, or undertak-
ing, being Conditional Licence No. 9755 & (hereinafter called the "diversion
Final licences 4057, 4058, 4059, 4060 & 5901
licences"); authorizing the beneficial use of 1000, 200, 244, 370, 378 & of water per annum
(Quantity) 290 ac. ft.

for Irrigation purpose, which quantity of water the
water to be stored under the licence hereby issued is intended to supply in whole or in part; and

Whereas the said applicant has taken all the preliminary steps required of him under the "Water
Act," prior to the issue of this licence, and is, under the said Act, entitled thereto:

Now, therefore, in pursuance of the said Act, this conditional licence is issued, granting a right to
store water under the following terms and conditions:—

- (a.) The source of the supply is Wesley Creek, headwaters of Quilchena Cr.,
and the reservoir is Minnie Lake.
- (b.) The point or points of diversion from the stream or streams, and the points where the
stored water is to be placed in and taken from any natural watercourse or any dry gulch
or draw is shown in the exhibit marked "A," hereto attached, which is incorporated here-
with and made a part hereof, the original of which exhibit is on file in the office of the
Comptroller of Water Rights, Parliament Buildings, Victoria.
- (c.) The date from which this licence and the right to store water thereunder shall take
precedence is 15th June, 1928. 10103
- (d.) The purpose for which the stored water is to be used is that set out in the diversion
licence.
- (e.) The maximum quantity of water which may be stored under this licence, estimated for the
time being at 1000 acre-feet per annum, is such
quantity as, together with the quantity of natural-flow water used under the diversion
licence will be necessary to secure to the licensee the quantity to which he is entitled
under the said diversion licence.
- (f.) The period of the year during which the water may be stored is from the 1st day
of October to the 15th day of June
but it may be retained in the reservoir until required for use under the diversion licence
subject to the approval of the Engineer of the Water District.

Licence Number

9756

(g.) The land, mine, or undertaking on which or in respect of which the water may be used is as set out in the diversion licence.

(h.) The works which are required to be constructed consist of all the works set out in exhibit "B" hereto attached, which is incorporated herewith and made a part hereof.

(i.) The construction of the said works ~~shall be commenced on or before the~~ has already been commenced,

~~day of~~ 1922 and shall be prosecuted with due diligence and in a workmanlike manner and to the satisfaction of the Comptroller of Water Rights.

(j.) The said construction shall be completed and the water beneficially used for the purpose set out in this licence on or before the 30th day of September, 1922.


(k.) Before any change is made in the said works which would be a material deviation from the plans as approved or the works as accepted by the Comptroller, plans of such proposed change must be filed with the Comptroller and approved by him.

(l.) This licence shall not in any way be deemed to be a final licence for the use of water, but shall have the effect only of a conditional licence issued under Part II. of the "Water Act," and shall be subject to all the provisions of the said Act, including the filing of proof of completion of the said works and the putting of the water to such beneficial use within the time limited by the provisions of section 74 of the said Act.

(m.)

Issued this 29th day of September, 1922.

File No. 081935.


Comptroller of Water Rights.

9756
Licence Number

PROVINCE OF
BRITISH COLUMBIA.

WATER RIGHTS BRANCH.

DEPARTMENT OF
LANDS.

EXHIBIT "B"

(APPROVAL OF PLANS AND LIST OF WORKS TO BE CONSTRUCTED).

The works which are accepted as necessary and suitable for the taking and (or) using of the water under the above-mentioned licence, and which are more fully set out in the plans and specifications filed in the office of the Comptroller of Water Rights numbered 634774 B

as altered, amended, or limited by supplemental plans and specifications numbered.....

or in letters or other documents referred to as.....

which plans and specifications as thus altered, amended, or limited are hereby approved, are as follows:—

dam.

File No. 081915

Macdonald
Comptroller of Water Rights.

W.R.B. 1005 (Approval of Plans—FM-927-9414—Forming Part of Conditional Water Licence No. 9756.....).

462/7
W.R.

British Columbia.

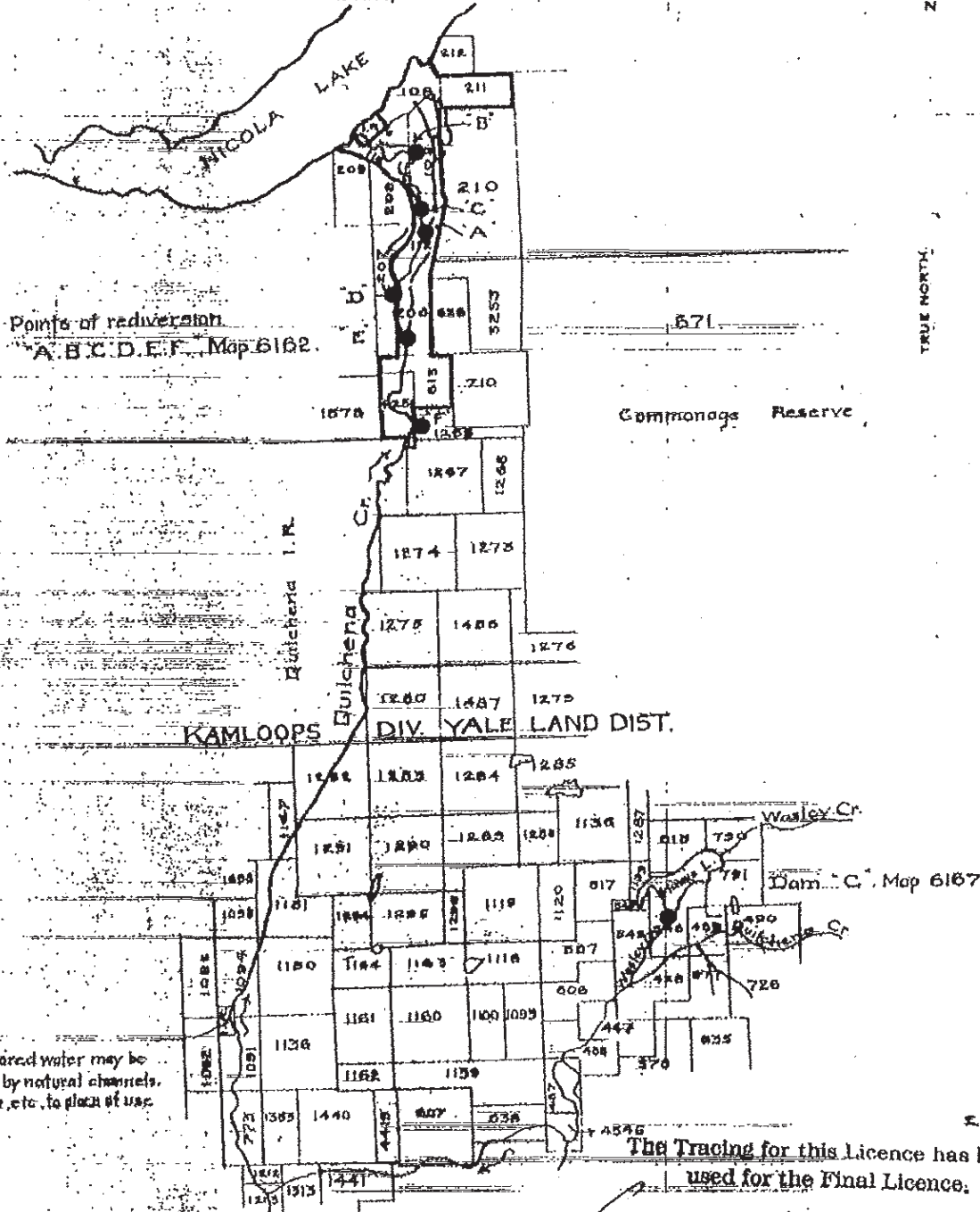
THE GOVERNMENT OF
THE PROVINCE OF BRITISH COLUMBIA

To accompany Conditional Licence No. 9756

Precinct

NICOLA WATER DISTRICT.

Scale, 2 Miles to 1 Inch.



The watered water may be carried by natural channels, ditches, etc. to place of use.

The boundaries of the land to which this licence is appurtenant are shown shaded.

The Tracing for this Licence has been used for the Final Licence.

Signature

Date

EXHIBIT "A"

C.L. 9756

File 0010153

(Storage for F.L. 4057/A-9, 4058, 5901 & C.N.R. 204100227)

THE PROVINCE OF BRITISH COLUMBIA—WATER ACT
CONDITIONAL WATER LICENCE

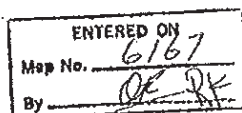
Donald H. and Margaret I. Huber of Quilchena, B.C.

is/are hereby authorized to store water as follows:—

- (a) The source(s) of the water-supply is/are Quilchena Creek and the reservoir is in Minnie Lake.
- (b) The point(s) of diversion and storage is/are located as shown on the attached plan.
- (c) The date from which this licence shall have precedence is 13th November, 1944.
- (d) The purpose for which the water is to be used is as set out in Final Water Licences 5901 and 44640.
- (e) The maximum quantity of water which may be stored is 133.5 acre feet per annum,
and such additional quantity
as the Engineer may from time to time determine should be allowed for losses.
- (f) The period of the year during which the water may be stored is 1st October to 15th June.
- (g) The land upon which the water is to be used and to which this licence is appurtenant is as set out in Final Water Licences 5901 and 44640.
- (h) The works authorized to be constructed are diversion structure, ditch and dam,
which shall be located approximately as shown on the attached plan.
- (i) The construction of the said works has been completed and the water shall be beneficially used on or before the 31st day of December, 1976.
- (j) This licence is issued in substitution of Conditional Water Licence 17420, in part, under Section 17 of the Water Act.


H.D. DeBeck,
Comptroller of Water Rights.

File No. 0328517 Date issued: 15th August, 1975 Conditional Licence No. 44642



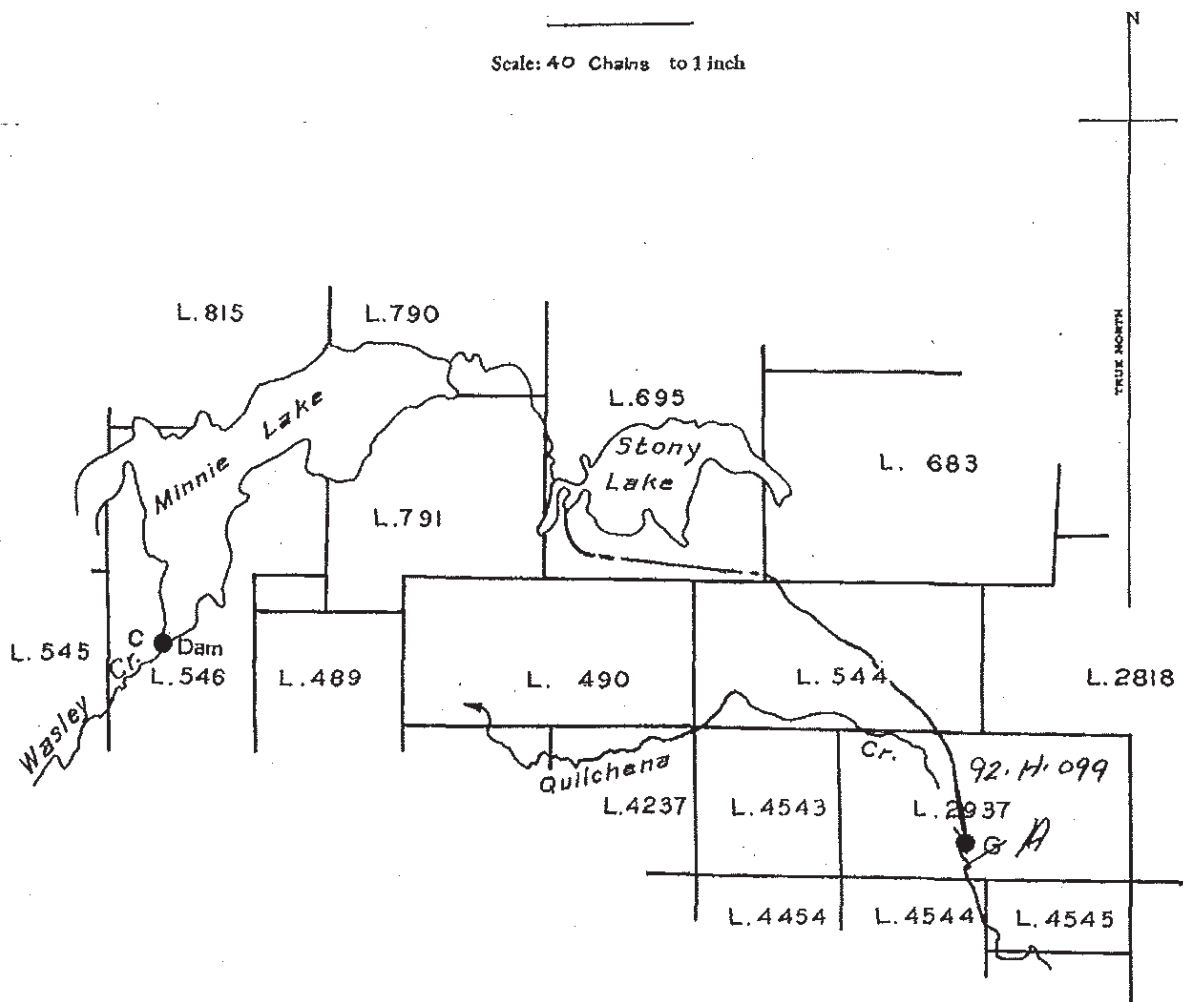
British



Columbia

NICOLA WATER DISTRICT
KAMLOOPS DIVISION OF YALE DISTRICT

Scale: 40 Chains to 1 inch



LEGEND

Point of Diversion
W.R. Map
Ditch



Signature:

Date 15th Aug. 1975
C.L. 44642 for C.L. 17420 in pt.
File 0328517

Upper Nicola Precinct

For Diversion See F.L.s 4057, 4058, 4059, 4060

PROVINCE OF
BRITISH COLUMBIA.

WATER RIGHTS BRANCH.

DEPARTMENT OF
LANDS.

CONDITIONAL WATER LICENCE.

THE GUICHON RANCH LTD. of Quilchena, B.C., is

hereby authorized to store water as follows:—

- (a.) The source of the water-supply is Quilchena Creek and the reservoir is in Minnie Lake.
- (b.) The points of diversion ^{storage are} &/s located as shown on the attached plan.
- (c.) The date from which this licence shall have precedence is 13th November, 1944.
- (d.) The purpose for which the water is to be used is as set out in Final Water Licences Nos. 4057, 4058, 4059, 4060, 5901 and 10102.
- (e.) The maximum quantity of water which may be stored is 750 acre feet per annum.
- and such additional quantity as the Engineer may from time to time determine should be allowed for losses.
- (f.) The period of the year during which the water may be stored is 1st October to 15th June.
- (g.) The land upon which the water is to be used and to which this licence is appurtenant is as set out in Final Water Licences Nos. 4057, 4058, 4059, 4060, 5901 and 10102.
- as shown on the attached plan.
- (h.) The works for the storage of the water are earth fill dam as shown on Water Rights Plan 3579.
- has already been commenced ~~ex-or-before~~ the day of 19 and shall be completed and the water beneficially used on or before the 31st day of December 1948.
- (i.)

Superseded by
LicenceF44642
C44686J. E. Lane
Acting Comptroller of Water Rights.

File No. 0154939 Date issued November 15, 1946

Licence No.

17420

British

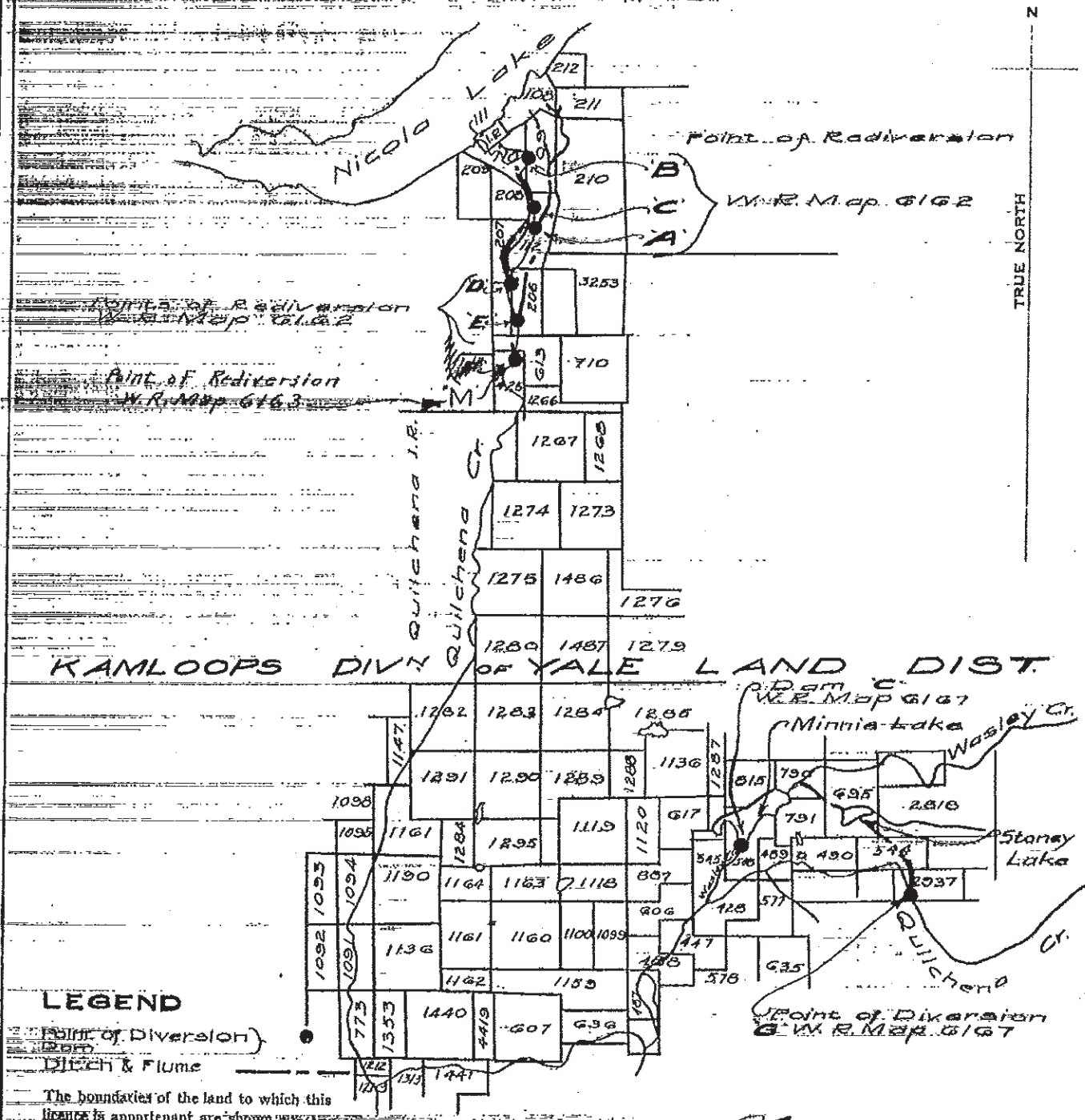


Columbia

To accompany Conditional Licence No. 17420

NICOLA WATER DISTRICT.

Scale, 2 Miles to 1 Inch.



LEGEND

Point of Diversion
Dam
Ditch & Flume

The boundaries of the land to which this licence is appurtenant are shown by a dashed line.

Signature

J. B. McNamee

Date 15th Nov. 1946

EXHIBIT "A"

Exhibit for R.L. 4057/3/3 4060, 5901 & 7070

C.L. 17420

File 0154939

Page 47

FNR-2011-00227

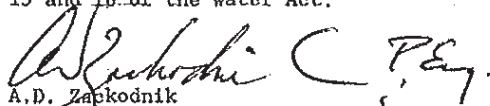
THE PROVINCE OF BRITISH COLUMBIA - WATER ACT

CONDITIONAL WATER LICENCE

DOUGLAS LAKE CATTLE COMPANY (1959) LTD.
Douglas Lake, British Columbia VOE 1S0

is hereby authorized to divert, store and use water as follows:

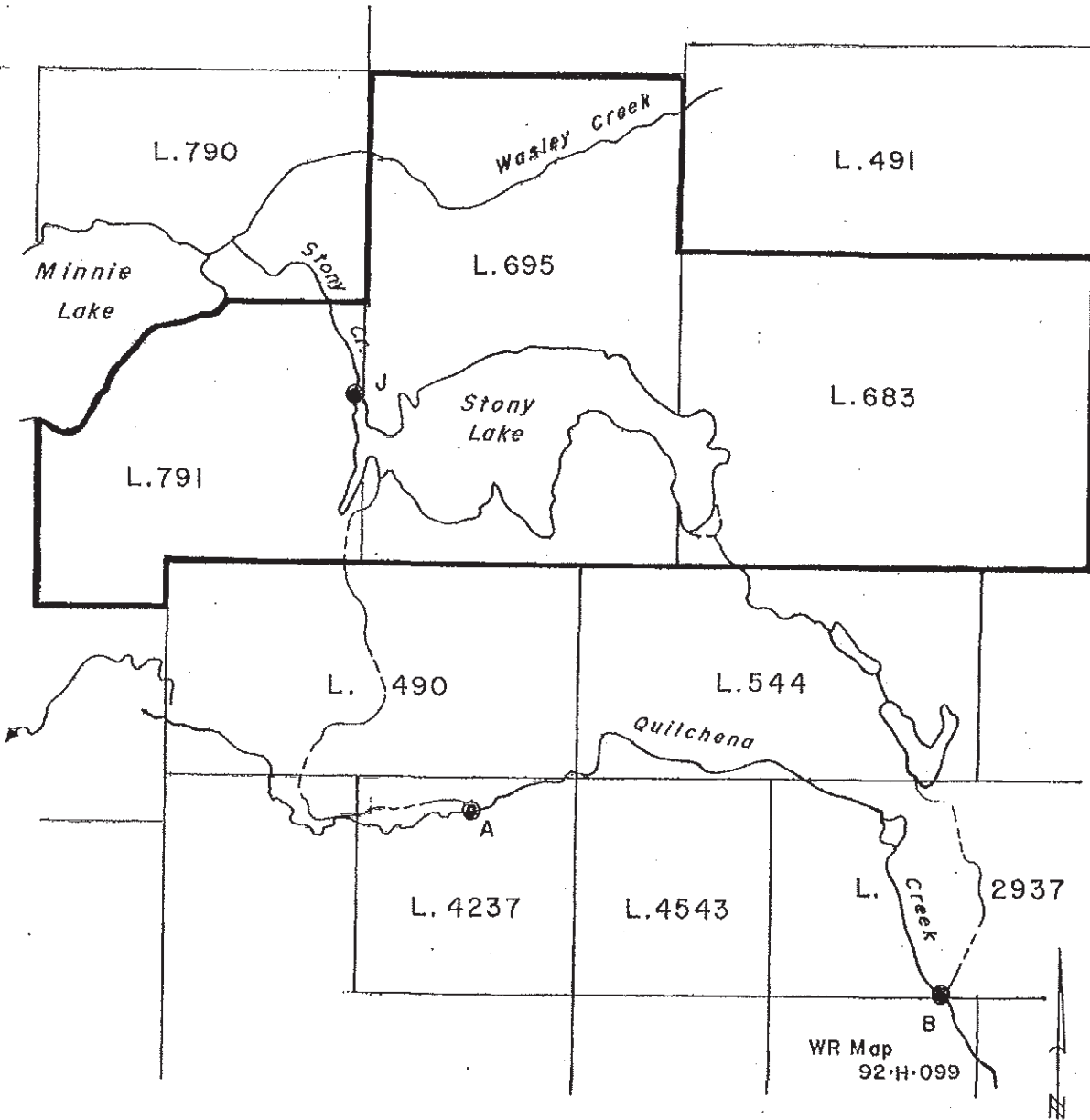
- (a) The stream on which the rights are granted is Quilchena Creek and the reservoir is Stony Lake.
- (b) The storage site and point of diversion is located as shown on the attached plan.
- (c) The date from which this licence shall have precedence is 28th March, 1990.
- (d) The purpose for which this licence is issued is industrial (fish culture).
- (e) The maximum quantity of water which may be diverted and stored is 143.0 acre-feet per annum.
- (f) The period of the year during which the water may be diverted into storage is 1st October to 15th June and used is the whole year.
- (g) The land upon which the water is to be used and to which this licence is appurtenant is District Lots 683, 695 and 791, Kamloops Division Yale District.
- (h) The authorized works are dam, diversion structure and ditch, which shall be located approximately as shown on the attached plan.
- (i) The construction of the said works shall be completed and the water beneficially used prior to the 31st day of December, 1994. Thereafter, the licensee shall continue to make regular beneficial use of water in the manner authorized herein.
- (j) Construction or reconstruction of the dam shall not be commenced until plans have been submitted to and written leave to commence construction granted by an engineer under the Water Act.
- (k) This licence is issued in substitution of Conditional Water Licence 12788, in part, under Sections 15 and 16 of the Water Act.


A.D. Zaskodnik
Regional Water Manager
Southern Interior Region

File No: 3002105 Date: July 24, 1992 CONDITIONAL WATER LICENCE 104095



Province of British Columbia



WATER DISTRICT : NICOLA
 PRECINCT : UPPER NICOLA
 LAND DISTRICT : KAMLOOPS DIVISION OF YALE

LEGEND

Scale : 1:20,000
 Point of Diversion : ●
 Map Number : WR 6167
 Ditch : ————

Signature Alan A. Zicholski
 Date July 24, 1992

C.L. 104095 for C.L. 12788 in part
 File 3002105

The boundaries of the land to which this licence
 is appurtenant are shown thus: ————

PROVINCE OF
BRITISH COLUMBIA.

WATER RIGHTS BRANCH.

DEPARTMENT OF
LANDS.

CONDITIONAL WATER LICENCE.

THE DOUGLAS LAKE CATTLE COMPANY, of Douglas Lake, B.C., is
LIMITED,

hereby authorized to **store** water as follows:-

(a.) The source of the water-supply is **Quilchena creek**, and the reservoirs are in **Reservoir lake and Paradise lake**.

(b.) The points of **storage** ^{are} located as shown on the attached plan.

(c.) The date from which this licence shall have precedence is **23rd December, 1935**.

(d.) The purpose for which the water is to be used is **set out in Conditional Water Licence No. 12787**

(e.) The maximum quantity of water which may be **stored is 500 acre-feet per annum**,

and such additional quantity as the District Engineer may from time to time determine should be allowed for losses.

(f.) The period of the year during which the water may be **stored is 1st October to 15th June**.

(g.) The land upon which the water is to be used ^{and to which this licence is} **appurtenant is set out in Conditional Water Licence No. 12787**

as shown on the attached plan.


(h.) The works for the **storage** of the water ^{are} **have already been commenced. They consist of dams,**

shall be commenced on or before the **10th** day of **December**, 1938. and shall be completed and the water beneficially used on or before the **31st** day of **December**, 1938.

(i.)

AMENDED 6-8-78

AMENDED 9-1-88



[Signature]
Comptroller of Water Rights.

12788



DEPARTMENT OF LANDS, FORESTS, AND WATER RESOURCES
WATER RESOURCES SERVICE
WATER RIGHTS BRANCH
VICTORIA, B.C.

ORDER

WATER ACT

Section 15

FILE NO. 0123790

In the matter of Conditional Water Licence 12788 which authorizes the storage of water from Quilchena Creek, and the reservoirs are in Reservoir Lake and Paradise Lake for the purpose and on the land as set out in Conditional Water Licence 12787.

As Conditional Water Licence 12787 has been replaced by Final Water Licence 10857, and being satisfied that no person's rights will be injuriously affected I hereby amend Clauses (d) and (g) of Conditional Water Licence 12788 to read as follows:

- (d) The purpose for which the water is to be used is as set out in Final Water Licence 10857.
- (g) The land upon which the water is to be used and to which this licence is appurtenant is as set out in Final Water Licence 10857.

Dated at Victoria, B.C. this 6th day of August, 1974.

A handwritten signature in cursive script that reads "A.K. Sutherland".

A.K. Sutherland,
Deputy Comptroller of Water Rights.



ORDER

WATER ACT

Section 15

File No. 0123790

In the matter of Conditional Water Licence 12788, which authorizes the storage of water from Quilchena Creek, and the reservoirs are in Reservoir Lake and Paradise Lake for the purpose and on the land as set out in Final Water Licence 10857.

As Final Water Licence 10857 has been replaced by Conditional Water Licence 58674, and being satisfied that no persons rights will be injuriously affected, I hereby amend clauses (d) and (g) of Conditional Water Licence 12788 to read as follows:

- (d) The purpose for which the water is to be used is as set out in Conditional Water Licence 58674.
- (g) The land upon which the water is to be used and to which this licence is appurtenant is as set out in Conditional Water Licence 58674.

Dated at Victoria, B.C., this 9th day of January, 1984.

J. E. Farrell,
Deputy Comptroller of Water Rights.

British Columbia.

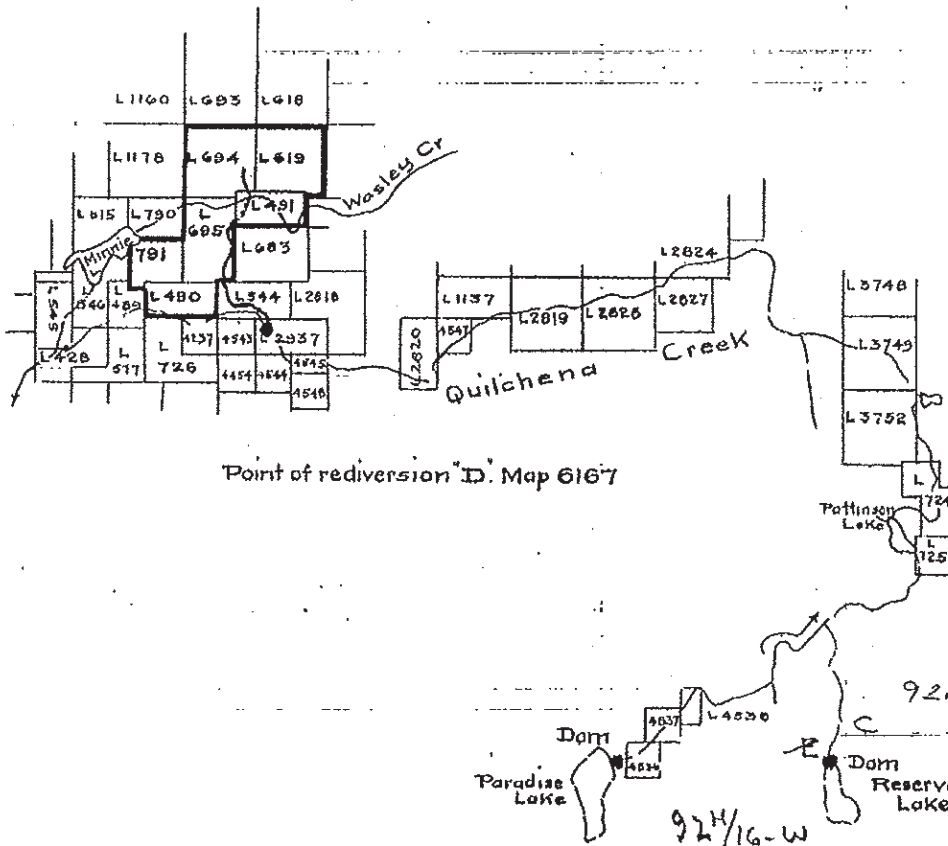
To accompany Conditional Licence No 12788

NICOLA WATER DISTRICT.

Scale 2 Miles to 1 Inch.

N

TRUE NORTH



Point of diversion "D" Map 6167

KAMLOOPS DIV. YALE DISTRICT

The boundaries of the land to which this licence is appurtenant are shown shaded.

Signature *[Signature]*

Date 10 Feb. 1936

EXHIBIT "A" Ref. Map 6^B (E-6)

Under No. 12788

C.L. 12788

File 0183790


(For diversion see C.L. 12787)

58674

CONDITIONAL WATER LICENCE

The owners of the land to which this licence is appurtenant are hereby authorized to divert and use water as follows:

- (a) The source on which the rights are granted is Quilchena Creek and the reservoir is Stony Lake.
- (b) The points of diversion are located as shown on the attached plan.
- (c) The date from which this licence shall have precedence is 9th February, 1995.
- (d) The purpose for which this licence is issued is ponds.
- (e) The maximum quantity of water which may be diverted is 350 acre feet per annum.
- (f) The period of the year during which the water may be diverted into storage is 1st April to 15th June and may be held in storage is the whole year.
- (g) The land upon which the water is to be used and to which this licence is appurtenant is District Lots 683, 695 and 791, Kamloops Division Yale District.
- (h) The authorized works are intake structure, ditch, dam and reservoir which shall be located approximately as shown on the attached plan.
- (i) The construction of the said works have been completed and the water is being beneficially used. The licensee shall continue to make regular beneficial use of the water in the manner authorized herein.
- (j) This licence is issued pursuant to the provisions of the Water Act to ensure compliance with that statute, which makes it an offence to divert or use water from a stream in British Columbia without proper authorization. It is the responsibility of the licensee to ensure that all activities conducted under this authorization are carried out with regard to the rights of third parties, and comply with other applicable legislation that may be in force.
- (k) The construction, reconstruction or alteration of the water storage works shall not be commenced until plans prepared by a professional engineer registered in the Province of British Columbia have been submitted to and leave to commence construction granted by the Dam Safety Officer as designated under the Water Act.

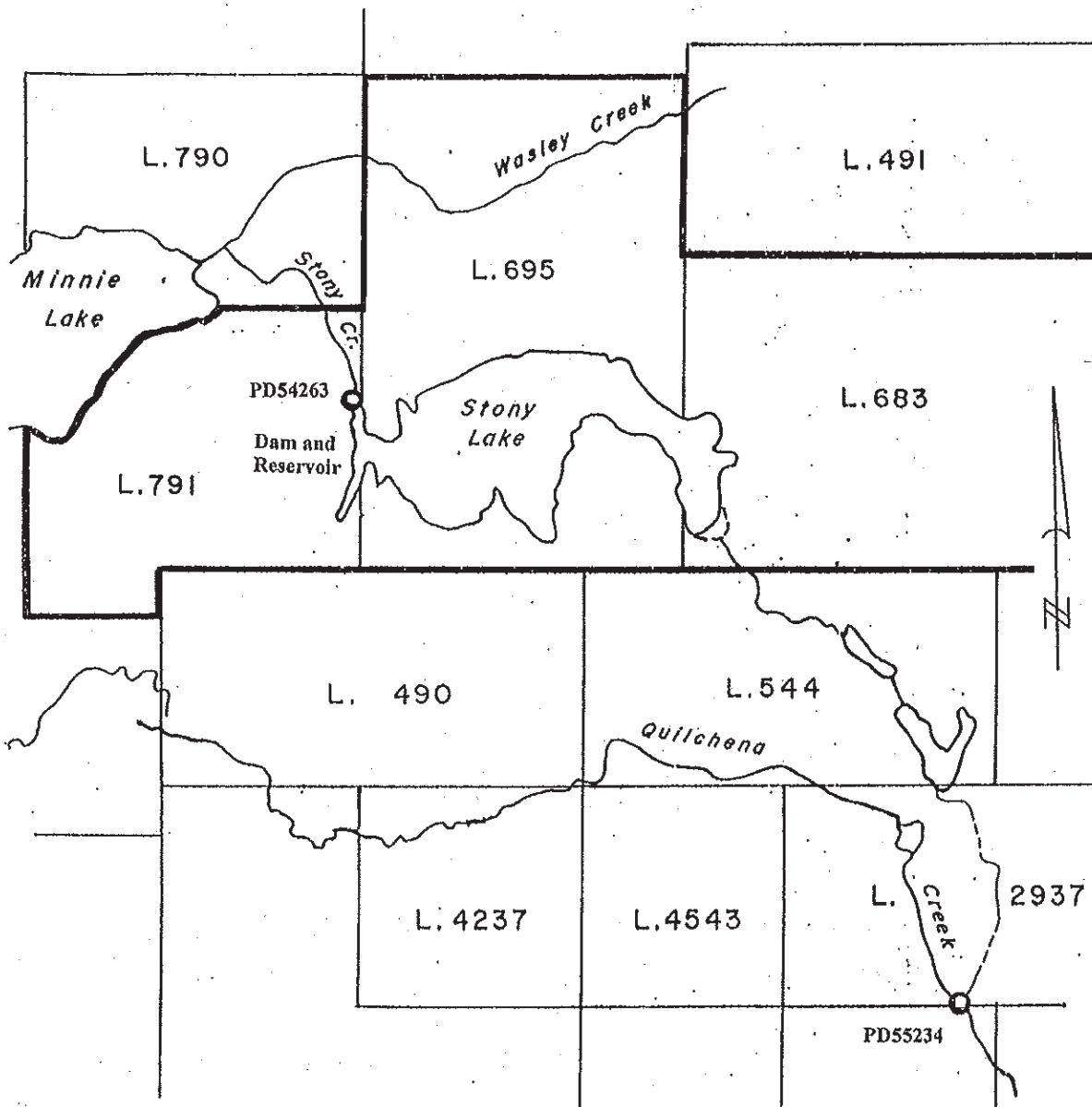


Don I. McKee, P.Eng.,
Assistant Regional Water Manager
Southern Service Region – Kamloops Service Centre
Land & Water Management Division

Date Issued: January 23, 2003

File: 3002846

CONDITIONAL LICENCE: 109295



WATER DISTRICT
PRECINCT
LAND DISTRICT

: NICOLA
 : UPPER NICOLA
 : KDYD

Signature: 

Date: January 23, 2003

LEGEND

Scale : 1 : 20,000
 Water Rights Map : 92H.099 & 92.1.008
 Point of Diversion & Rediversion : ● PD55234 & PD54263
 Ditch : — — — — —

Water Licence : C109295
 File : 3002846

The boundaries of the land to which this licence is appurtenant are shown thus: —————