

Page 1 redacted for the following reason:

-----

s.3



Ministry of  
Forests, Lands and Natural Resource Operations  
Water Management Branch

Account Inquiries: 1-877-855-3222

FNR-2013-00334  
Part 2 - 2 Page 1 of 1  
P0005941 I0009519

# STATEMENT

October 25, 2012

Client No.: 070100

Please write your Client No. on your cheque or money order.

003534

CLAYTON ZABA AND LINDSAY CHRISTENSEN 12/2  
s.22 xx137 (K)

2011 Balance Overdue	219.60
Outstanding since Jan. 2012	0.00
New Charges after Oct 24, 2012	0.00
HST on New Charges	0.00

Unapplied Credits	0.00
<b>Total Due</b>	<b>219.60</b>
<b>New Charges Due Date</b>	<b>Past Due</b>
HST No. R107864738	

Unapplied Credits 0.00

Total Due 219.60

Mail Payments to WATER ACT REVENUE PAYMENTS, PO BOX 2083 STN TERMINAL, VANCOUVER BC V6B 3T2

Recent payments may not be reflected on this statement.

Please call 1-800-361-8866 with any inquiries regarding this account statement.

Your account is currently in arrears. Please ensure that it is paid in full in order to prevent collection action and/or possible cancellation of your Water rights. Please be advised that if any collection action is currently in progress, it will continue until this debt is paid in full.

Current Charges	<1 Month Past Due	1 Month to <3 Years Past Due	3 or more Years Past Due	Total Due
0.00	0.00	107.55	112.05	219.60

DETACH HERE

Please keep the top portion for your records and return the bottom portion with your payment

Client Copy

Bank Copy



Ministry of  
Forests, Lands and Natural Resource Operations  
Water Management Branch

Account Inquiries: 1-877-855-3222

## PAYMENT REMITTANCE ADVICE

CLIENT NO.	070100	NEW CHARGES DUE DATE	Past Due	TOTAL DUE	219.60
------------	--------	----------------------	----------	-----------	--------

### Payment Instructions

- Mail Payments to WATER ACT REVENUE PAYMENTS, PO BOX 2083 STN TERMINAL, VANCOUVER BC V6B 3T2
- Online/telephone banking account number: 070100260102
- Online/telephone banking payee name: PROV BC-WATER ACT
- Payments must be made in Canadian funds.
- Please do not post-date cheques or money orders.
- Payments must be received by the due date to avoid late payment penalty.
- A late penalty of 1% over the prime lending rate will be assessed on overdue accounts in accordance with Water Regulation 11.
- Payment may be made at most Canadian financial institutions.
- A service charge will be assessed on dishonoured cheques.

Amount  
Paid

--	--

Please write your client number on  
cheque or money order and make  
payable to Minister of Finance

GA SERVICE CODE 0376

070100260102 12524 9001

96



Ministry of  
Environment

## WATER MANAGEMENT ACCOUNT STATEMENT

See web site at [www.env.gov.bc.ca/wsd/](http://www.env.gov.bc.ca/wsd/)

Wa Licence Rentals

Bill Period: 3 Year from Jan 1, 2007 to Dec 31, 2009

CLIENT No. 70100  
DATE MAY 26 2008  
PAGE 01

ZABA CLAYTON

s.22

2007 BALANCE	130.05
NEW CHARGES	0.00
GST	0.00
PST	0.00

Please make cheques payable to Minister of Finance

**OVERDUE**

**130.05**

**CURRENT**

**0.00**

**TOTAL DUE/CREDIT**

**130.05**

PAYABLE AT MOST CANADIAN FINANCIAL INSTITUTIONS.  
KEEP THIS PORTION FOR YOUR RECORDS

(Do not pay on Credit (CR) total.)

*File: 3003108*

**\*\* NO CURRENT TRANSACTIONS TO REPORT \*\***

RECENT PAYMENTS MAY NOT BE REFLECTED ON THIS STATEMENT.

INQUIRIES REGARDING YOUR WATER RIGHTS AND/OR THIS ACCOUNT STATEMENT  
CAN BE DIRECTED TO THE FRONTCOUNTER BC CALL CENTRE (TOLL-FREE FROM  
WITHIN NORTH AMERICA 1-877-855-3222, OVERSEAS CLIENTS CAN CALL  
001-604-586-4400).

YOUR ACCOUNT IS CURRENTLY IN ARREARS. PLEASE ENSURE THAT IT IS  
PAID IN FULL BY THE DUE DATE SPECIFIED ON THIS STATEMENT IN ORDER  
TO PREVENT COLLECTION ACTION AND/OR POSSIBLE CANCELLATION OF YOUR  
WATER RIGHTS.

*Address changed in W/LIS  
New statement mailed July 4/08  
J Denton*

*007 125 551*

- PAYABLE AT MOST CANADIAN FINANCIAL INSTITUTIONS. PAYMENTS IN CANADIAN FUNDS ONLY.
- Make your cheque or money order payable to: **MINISTER OF FINANCE**
- Please write your client number on the cheque. Please do not post-date cheques.
- Your cancelled cheque is proof of payment.
- Payments must be received by the due date to avoid a late payment penalty charge. **Note: Payments made through an automated banking machine may be date stamped the next business day, and will be considered as received on that day.**
- A late penalty of 1% over the prime lending rate will be assessed on overdue accounts.
- A service charge of \$20 will be assessed on dishonoured cheques.
- See reverse for more information.



Ministry of  
Environment

# WATER MANAGEMENT ACCOUNT STATEMENT

See web site at [www.env.gov.bc.ca/wsd/](http://www.env.gov.bc.ca/wsd/)

Wat Licence Rentals

Bill Period: 3 Year from Jan 1, 2004 to Dec 31, 2006

ZARA CLAYTON

s.22

CLIENT No 70100  
DATE NOV 11 2006  
PAGE 01

2005	BALANCE	317.41
	NEW CHARGES	232.15CR
	GST	0.00
	PST	0.00

Please make cheques payable to Minister of Finance

<b>OVERDUE</b>	<b>85.26</b>	<b>CURRENT</b>	<b>0.00</b>	<b>TOTAL DUE/CREDIT</b>	<b>85.26</b>
----------------	--------------	----------------	-------------	-------------------------	--------------

PAYABLE AT MOST CANADIAN FINANCIAL INSTITUTIONS.  
KEEP THIS PORTION FOR YOUR RECORDS

(Do not pay on Credit (CR) total.)

Licence File	Source	Precinct	Quantity	Units
C110763 3003108	Rick Spring	KAM - TRANQUILLE		
Invoice Invoice/				
Date Receipt	Purpose or Use			
31MAY06 99999	PCL/PERMIT DEBT EXTINGUI			6.00CR
	IRRIGATION DEBT EXTINGUI			22.00CR
24OCT06 0367144	IRRIGATION ADJUSTMENT			159.21CR
	PCL/PERMIT ADJUSTMENT			44.94CR
Subtotal Licence: C110763			232.15CR	

PAYMENT IN FULL FOR NOVEMBER 2006 INVOICES MUST BE RECEIVED IN OUR  
OFFICE NO LATER THAN JANUARY 5, 2007 TO AVOID LATE PAYMENT PENALTY.

RECENT PAYMENTS MAY NOT BE REFLECTED ON THIS STATEMENT.

NOTE THAT THIS ACCOUNT IS CURRENTLY IN ARREARS. PLEASE ENSURE IT  
IS PAID IN FULL BY THE DUE DATE TO AVOID ANY FURTHER ACTION,  
INCLUDING POSSIBLE CANCELLATION.

*Address updated in WLIS New statement  
mailed  
JAN 19/07  
f statement  
returned*

- PAYABLE AT MOST CANADIAN FINANCIAL INSTITUTIONS. PAYMENTS IN CANADIAN FUNDS ONLY.
- Make your cheque or money order payable to: **MINISTER OF FINANCE**
- Please write your client number on the cheque. Please do not post-date cheques.
- Your cancelled cheque is proof of payment.
- Payments must be received by the due date to avoid a late payment penalty charge. **Note: Payments made through an automated banking machine may be date stamped the next business day, and will be considered as received on that day.**
- A late penalty of 1% over the prime lending rate will be assessed on overdue accounts.
- A service charge of \$20 will be assessed on dishonoured cheques.
- See reverse for more information.





25 October 2006

Zaba Clayton

s.22

Water Client # 70100

Water licence:

C110763

Hello,

**RE: \$85.26 outstanding on Water licences**

At the present time you owe the Ministry of Environment \$85.26 for outstanding arrears on the Water licence you hold. Please make full payment by 24 November 2006 to avoid further collection activity and cancellation.

The cheque should be made payable to Minister of Finance and sent to:

Water Revenue and Management  
Ministry of Environment  
PO Box 9340 STN PROV GOVT  
Victoria BC V8W 9M1

The amount of \$85.26 will pay your Water rentals up to the end of calendar year 2005; an Account Statement for calendar year 2006 will be sent later this year. You are welcome to contact me for further information.

Yours truly,

Marie Curtis

Encl: Three page Water Management Account Statement

Two pages licence details

Memo to File  
October 24, 2006

**ZABA CLAYTON**

Client Number:	770100 → 70100
File Number:	3003108
Licence Number:	C110763
PUC:	IRR 4.000 AF

Amount owing on file/s: ~~289.41~~ 85<sup>26</sup> (adjusted \$)

Last Payment Received:  
(On Licence / Account) None noted

Billing Group M2 (2004, 05, 06)

**NOTE:** This licence was transferred to the current client in October 2004 and billed at the same time however the address we had on file was not current and I have subsequently updated the file. The property to which the licence is appurtenant has had an additional two separate owners since being issued in April 1999. The debt accrued to this licence prior to 2004 has been removed as per instructions from Rob Pierson.

**Files:** 3003108  
**Licence:** C110763**Client:** 70100  
**Adjustment #** 6102749**Miscellaneous Account Adjustment Calculations****ZABA CLAYTON**

New owner who acquired the property to which this licence is attached on May 28, 2004. As per instructions received from Rob Pierson in the matter of ownership transferrals the outstanding rentals incurred prior to 2004 on this licence are being removed. Client billed as M2 for the period 2004-2006.

<b>Client:</b>	<b>70100</b>	<b>Account Balance Before Adjustment:</b>	<b>\$</b>	<b>289.41</b>
<b>C110763</b>		ADJT	ADJT	03B
		ADJT	ADJT	06B
				-159.21
				-44.94
				<hr/>
				-204.15
		<b>Account Balance After Adjustment:</b>		<b>85.26</b>

Refund required? Yes / No NO If Yes - Current licences exist for client? N/A  
If Yes - Refund transferred to:  
Licence: \_\_\_\_\_ File: \_\_\_\_\_ Amount: \_\_\_\_\_  
If credit is not transferred to another licence explain why:  
\_\_\_\_\_  
\_\_\_\_\_

Calculated by: Ingrid Salyn Date: October 24, 2006  
Checked by: \_\_\_\_\_ Date: \_\_\_\_\_

Entered into WaRMS on: October 24, 2006 By: Ingrid Salyn  
Statement Sent? Collections - Marie Comments: \_\_\_\_\_  
\_\_\_\_\_  
\_\_\_\_\_

Ingrid Salyn  
May 3, 2006

WRS-2 - KEAT® Enterprise 2000

File Edit View Tools Session Options Help

Next Find Options Defines Print Help Exit

INGSALYN Licence Details WLIS0030 PROD

---

Licence No: C110763 File No: 3003108 Priority Date: 1996/02/29  
Proc Stat/Date: N/A 1999/04/08 Lic Stat/Date: C 1999/04/13 QL:     
Exp Date:    Lic Exempt: NO Complexity Level:     
Dist/Prec.: 13J KAM - TRANQUILLE Region: 03 SOUTHERN INTERIOR  
Currently Parked: Appurtenancy  
LOT 1 SEC 15 TP 22 RG 20 W6M KDYD PLAN 22024

---

Four of the Sources

Rick Spring

---

Licensee 1 of 1 Client Number: 070100 Receives Bill? Y  
Name: ZABA CLAYTON Group: MULTI2

Address:     
   s.22  
  

Country:    Other Phone Code:     
Other Phone No: ( ) -

Client Exempt: NO Client Last Updated: 2004/10/12 By Region: 00

"Licence/Application has been retrieved. (I329)"

1(001,001)

Ingrid Salyn  
May 3, 2006

WRS-2 - KEAT Enterprise 2000

File Edit View Tools Session Options Help

Next Previous Find Print Help Exit

INGSALYN Licence Parcel ID Display WLIS0039 PROD

Licence No: C110763

	Parcel Identifier	LTO Code	Description
01	007-125-551	K	Kamloops
02		-	
03		-	
04		-	
05		-	
06		-	
07		-	
08		-	
09		-	
10		-	
11		-	
12		-	
13		-	
14		-	

1 (001,001)

Start | Inbox - Microsoft ... | 3 Internet Explo... | Microsoft Excel - ... | 3 Attachmate ... | Acrobat Reader - ... | Document1 - Micr... | NUM | 1:41 PM

Page 10 redacted for the following reason:

-----

s.3

Licences/Files:

C110763/3003108

New address/owner identified

WLIS updated on: Oct. 12, 2004

New client # 70100 (Multi-2) (if applicable)

Statement sent #s 15,67 : 50 + letter

X63



File: 3003108  
Client: 70100

October 12, 2004

Clayton Zaba

s.22

Dear Mr. Zaba:

**Re: Water Licence C110763 on Rick Spring**

---

In accordance with information received in this office, our records have been updated to indicate that you are the appurtenant landowner of Lot 1 Section 15 Township 22 Range 20 Kamloops Division Yale District Plan 22024 (PID 007-125-551). Attached is a copy of your licence for your records. The licence authorizes the diversion and use of 4.0 acre-feet to irrigate an area measuring 2.0 acres as well as a permit for your works to cross 0.26 acres of Crown Land. For your information the name on the licence document does not get updated, only our computer records do.

Water licenses, and the rights and obligations granted therewith, are appurtenant to land, mine, or undertaking and pass with the conveyance or other disposition of the land to any new owner. A right granted with a water licence is the priority for the use of water related to the date the application was made for the original licence.

One of the obligations is the payment of annual rentals and fees to the Crown for the authorization to exercise the rights granted under the licence. At this time the yearly rate is \$22.00 for irrigation rights and \$6.00 (plus \$0.42 GST) for the Permit Over Crown Land; the next statement for three years rentals will be created in 2007.

Please be advised that although the licence is in your name any subdivision and sale of any part of the appurtenant land may give any new owner the right to part of that licence.

Your water licence will remain in good standing if:

- a) continue to make beneficial use of the water authorized by the licence
- b) pay the rentals and any other charges or fees
- c) comply with the terms of this licence
- d) comply with the Water Act of British Columbia

---

**Water Management Branch**

4th Floor – 1175 Douglas St, Victoria BC Tel (250) 387-1183 Fax (250) 356-0605  
Mailing Address: PO BOX 9340 STN PROV GOVT VICTORIA BC V8W 9M1  
Website: [www.lwbc.bc.ca](http://www.lwbc.bc.ca)



Pages 13 through 16 redacted for the following reasons:

-----

s.3

## Brygidyr, Krista LWBC:EX

---

**From:** Bow, Shana LWBC:EX  
**Sent:** October 8, 2004 2:36 PM  
**To:** Brygidyr, Krista LWBC:EX  
**Cc:** Schleiermacher, Josie LWBC:EX  
**Subject:** Client 62579 - s.22

I just received a phone call from Carol Holt s.22 receive a bill for more than \$300 for a licence that she says she abandoned in 1998 or 1999 when she first bought the place.

She sent a letter back then explaining that there was no spring, and they didn't want the license for a spring that was no longer useable. She also filled out the Change of Property form on the back.

I don't have Region 3 files here to check, although, I am presuming that she sent her letter to the PO Box which would have gone to Victoria anyway, so I don't think those things get forwarded to the regions, but maybe I'm wrong about that.

She said point-blank that she refuses to fill out the form again because she already did it. I asked her about the bills and she said she has been getting them every year and threw them out, but now that it's getting bigger, and because she sold the place in June, she thought she would try again to get it dealt with.

I have no idea what we can do in a situation like this. She was adamant that she already contacted us in 1998 or 1999. The billings on her file didn't start until 2000 so theoretically, she should never have received a bill.

I know how a client can be frustrated in dealing with government, but I am also confused as to why she would throw out the bills instead of addressing them if she felt she was being billed in error.

Please let me know what the procedure is in a case like this. While it is out of my region, I have received a couple of calls of this nature for my own region and so the answer would be helpful for me.

Her number is s.22 Thanks for your help.

*Shana Bow*

*a/Finance & Administration Assistant, Land and Water Management Division*

**Land and Water British Columbia Inc.**

*Phone (604) 586-4404*

*Fax (604) 586-4444*

*Land and Water British Columbia Inc. - allocating Crown land and water resources for the benefit of all British Columbians.*

Page 18 redacted for the following reason:

-----

s.3

## LEGAL NOTATIONS:

BYLAW CONTRAVENTION NOTICE, MUNICIPAL ACT, SECTION 750.1

LTO: K KAMLOOPS

TRX: QT M: L \*\* ADDITIONAL PAGE(S) EXIST

KEY: KP61410

PF1-Help

PF3-Return

PF7-Page Back

PF8-Page Forward

1(023,007)

As Of: 00/12/28 15:21:03 BC Online: LAND TITLES - TITLE DISPLAY

00/12/28

Lterm: XTSA2775 For: PR82218 KALYN, DAVE

15:21:05

Folio: Printer: VIBC2764

SEE KK98954

## CHARGES, LIENS AND INTERESTS:

NATURE OF CHARGE

CHARGE NUMBER DATE TIME

## STATUTORY BUILDING SCHEME

F47815 1971-12-21 12:59

REMARKS: INTER ALIA SEC 24B LRA

## MORTGAGE

KP61411 2000-07-07 11:59

REGISTERED OWNER OF CHARGE:

LTO: K KAMLOOPS

TRX: QT M: D \*\*\* ADDITIONAL PAGE(S) EXIST

KEY: KP61410

PF1-Help

PF3-Return

PF7-Page Back

PF8-Page Forward

1(023,007)

As Of: 00/12/28 15:21:03 BC Online: LAND TITLES - TITLE DISPLAY

00/12/28

Lterm: XTSA2775 For: PR82218 KALYN, DAVE

15:21:06

Folio: Printer: VIBC2764

MARK HODDER  
KP61411

"CAUTION - CHARGES MAY NOT APPEAR IN ORDER OF PRIORITY. SEE SECTION 28, L.T.A."

DUPLICATE INDEFEASIBLE TITLE: NONE OUTSTANDING

TRANSFERS: NONE

PENDING APPLICATIONS: NONE

\*\*\* CURRENT INFORMATION ONLY - NO CANCELLED INFORMATION SHOWN \*\*\*

LTO: K KAMLOOPS

TRX: QT M: D \*\*\* LAST PAGE

KEY: KP61410

PF1-Help

PF3-Return

PF7-Page Back

PF8-Page Forward

1(023,007)

# ACCOUNT STATEMENT



Ministry of Environment, Lands and Parks  
Water Management Branch  
For Account Inquiries call 1-800-361-8866  
<http://www.elp.gov.bc.ca/wat/wrs/surface.html>

Water Licence Rentals

DEMPSTER JOHN C

s.22

CLIENT No. 53305  
DATE OCT 26 2000  
PAGE 01

1999	BALANCE	0.00
	NEW CHARGES	150.33
	GST	0.72
	PST	0.00

<b>OVERDUE</b>	30.63	<b>CURRENT</b>	120.42	<b>TOTAL DUE/CREDIT</b>	151.05
----------------	-------	----------------	--------	-------------------------	--------

PAYABLE AT MOST CANADIAN FINANCIAL INSTITUTIONS.  
KEEP THIS PORTION FOR YOUR RECORDS

(Do not pay on credit (CR) total.)

Licence File	Source	Precinct		
C110763 3003108	Rick Spring	KAM - TRANQUILLE		
Date	Receipt	Purpose or Use	Quantity	Units
10MAR00	0539209	GST		0.42
		IRRIGATION RENTAL	4	AF
		PCL/PERMIT RENTAL	.260	AC
01JUN00	0549147	PCL/PERMIT PENALTY		AC
		IRRIGATION PENALTY		AF
		PCL/PERMIT PENALTY		AC
26OCT00	0560105	IRRIGATION RENTAL	4	AF
		PCL/PERMIT APPLN FEE	.260	AC
		PCL/PERMIT RENTAL	.260	AC
		GST	.260	
Subtotal Licence: C110763			151.05	

THIS STATEMENT REFLECTS ADJUSTMENTS RESULTING FROM A RECENT REVIEW  
OF YOUR ACCOUNT.

PAYMENT IN FULL FOR OCTOBER 2000 INVOICES MUST BE RECEIVED IN OUR  
OFFICE NO LATER THAN DEC 20, 2000 TO AVOID LATE PAYMENT PENALTY.

K007-125-~~800/11/11~~  
557

*new owners*

- PAYABLE AT MOST CANADIAN FINANCIAL INSTITUTIONS. PAYMENTS IN CANADIAN FUNDS ONLY.
- Make your cheque or money order payable to: **MINISTER OF FINANCE AND CORPORATE RELATIONS.**
- Please write your client number on the cheque. Please do not post-date cheques.
- Your cancelled cheque is proof of payment.
- Payments must be received by the due date to avoid a late payment penalty charge. **Note: Payments made through an automated banking machine may be date stamped the next business day, and will be considered as received on that day.**
- A late payment penalty of 1% over the prime lending rate will be assessed on overdue accounts.
- A service charge of \$20 will be assessed on dishonored cheques.
- See reverse for more information.

# ACCOUNT STATEMENT



Ministry of Environment, Lands and Parks  
Water Management Branch

<http://www.elp.gov.bc.ca/wat/wrs/surface.html>

Wat Licence Rentals

DEMPSTER JOHN C

s.22

CLIENT No. 53305  
DATE MAR 24 2000  
PAGE 01

1999 BALANCE	0.00
NEW CHARGES	28.00
GST	0.42
PST	0.00

**OVERDUE**

**0.00**

**CURRENT**

**28.42**

**TOTAL DUE/CREDIT**

**28.42**

PAYABLE AT MOST CANADIAN FINANCIAL INSTITUTIONS.

KEEP THIS PORTION FOR YOUR RECORDS

(Do not pay on credit (CR) total.)

Licence File Source  
C110763 3003108 Rick Spring

Precinct  
KAM - TRANQUILLE

Invoice Invoice/

Date Receipt Purpose or Use  
10MAR00 0539209 GST

Quantity Units

IRRIGATION RENTAL  
PCL/PERMIT RENTAL

4 AF  
.260 AC

0.42  
22.00  
6.00

Subtotal Licence: C110763

28.42

PAYMENT IN FULL FOR MARCH 2000 INVOICES MUST BE RECEIVED IN OUR OFFICE NO LATER THAN MAY 31, 2000 TO AVOID LATE PAYMENT PENALTY.

PLEASE NOTE THAT IF YOUR ANNUAL RENTAL IS GREATER THAN \$50.00 THIS BILLING IS FOR 2000 ONLY. HOWEVER, IF YOUR ANNUAL RENTAL IS LESS THAN/OR EQUAL TO \$50.00, THEN THIS BILLING IS FOR 3 YEARS (2000, 2001 & 2002). THERE HAS NOT BEEN AN INCREASE IN RENTAL RATES.

K 007-125-551

- PAYABLE AT MOST CANADIAN FINANCIAL INSTITUTIONS. PAYMENTS IN CANADIAN FUNDS ONLY.
- Make your cheque or money order payable to: **MINISTER OF FINANCE AND CORPORATE RELATIONS.**
- Please write your client number on the cheque. Please do not post-date cheques.
- Your cancelled cheque is proof of payment.
- Payments must be received by the due date to avoid a late payment penalty charge. **Note: Payments made through an automated banking machine may be date stamped the next business day, and will be considered as received on that day.**
- A late payment penalty of 1% over the prime lending rate will be assessed on overdue accounts.
- A service charge of \$20 will be assessed on dishonored cheques.
- See reverse for more information.

# WLIS REGIONAL LICENCES

LICENCE STATUS

2. NAME/ADDRESS STANDARDS

3. PURPOSE/QUANTITY/TERM

4. POD POSITIONING

*Bm.*

5. SOURCE POSITIONING

6. REVENUE

*amaxwell 00/10/26*

7. OTHER



File: 3003108

April 13, 1999

John C Dempster  
Sheila A Foley

s.22

Dear John C Dempster & Sheila A Foley:

Enclosed, please find a copy of your Water Licence and a permit over Crown land for Crown Lands crossed.

Any error in the licence or permit should be brought to the attention of this office as soon as possible.

If additional fees are required, you will be advised by the Comptroller of Water Rights in due course.

Please note the following:

1. Water Licences do not authorize entry on privately owned land for the construction of works. Permission of the affected landowner must be obtained or an easement expropriated. For your protection, permission should be in writing and registered with the appropriate Land Title Office.
2. Permission for crossing roads or lands under the jurisdiction of any Government Agency must be obtained from the Agency concerned.
3. In order for you to keep your Water Licences in good standing, the following must be observed:
  - a. continued beneficial use of water, as authorized under your licence;
  - b. payment of annual rentals;
  - c. compliance with the terms of your licence;
  - d. compliance with the terms of the Water Act.



Please notify the Assistant Regional Water Manager if:

1. there is any change in your mailing address;
2. you sell the land to which the licence is appurtenant;
3. you propose to subdivide the land to which the licence is appurtenant;
4. you propose to alter the works authorized under the licence.

You should contact the Department of Fisheries and Oceans prior to any construction of works, as you may be required to meet their standards in construction of the authorized works.

A right of appeal from my decision lies to the Environmental Appeal Board. Notice of any appeal must (1) be in writing, (2) include grounds for the appeal, (3) be directed by registered mail or personally delivered to the Chair, Environmental Appeal Board, 4th Floor, 836 Yates Street, Victoria, BC V8V 1X5, (4) be delivered within 30 days from the date notice of the decision is given and (5) be accompanied by a fee of \$25, payable to the Minister of Finance and Corporate Relations.

If you have any questions regarding this licence or inquiries concerning Water Management, please contact this office.

Yours truly,



R.B. Smith, P.Eng.  
Assistant Regional Water Manager  
Southern Interior Region

Enclosure

cc: Deputy Comptroller of Water Rights

DATE OF APPN: Feb 29/96

DATE OF ISSUE: Apr 13/99

DAYS: 262

FNR-2013-00334

File #: 8-3108

Client #: 53305

Adjust #: 1101764

Licence # C110763

Group: M2

### New Licence Adjustments

Irrigation 03B Purpose - Application fee \$ 100.00  
 $22.00 \div 365 \times 262 = 15.7986$  1999 Rental 15.80

\_\_\_\_ Purpose - Application fee \_\_\_\_\_  
19\_\_\_\_ Rental \_\_\_\_\_

\_\_\_\_ Purpose - Application fee \_\_\_\_\_  
19\_\_\_\_ Rental \_\_\_\_\_

Permit over Crown Land No. 23071 - Application fee 100.00  
 $6.00 \div 365 \times 262 = 4.3230$  GST .30  
1999 Rental 4.32

RENT RECE RENT 03B 15.80	Subtotal	\$ <u>220.42</u>
APPN RECE APPN 06B 100.00	Less Payment	<u>100.00</u>
RENT RECE RENT 06B 4.32		
RENT RECE GST 06B .30	TOTAL DUE/CREDIT	\$ <u>120.42</u>

If CREDIT, transferred to:

Licence: _____	File: _____	Amount: _____
Licence: _____	File: _____	Amount: _____
Licence: _____	File: _____	Amount: _____

Calculated by: emawell

Date: Sept 25/00

Checked by: Bleason

Date: Oct 24/00

Entered into WaRMS on: Oct 26/00 em.

Statement sent: 10, 4

## Four of the Sources

s. 22

 $1(001, 001)$ 

Licence No=: **C110763**      Client Licence Balance:      **30.63**

 $1(001, 001)$ 

### Licence Comments

1(001,001)

Next Previous Find Print Help Exit

C Maxwell

Display Permits over Crown Lands

WLIS0035 PROD

Licence No: C110763PCL No: 23071

	PCL Code:	PCL Desc:	Acres:
01	<u>06B</u>	<u>PCL</u>	<u>0.260</u>
02	<u>      </u>	<u>      </u>	<u>      </u>
03	<u>      </u>	<u>      </u>	<u>      </u>

## PCL ASSOCIATED WITH:

	Licence No.	Billed: (Y/N)		Licence No.	Billed: (Y/N)
01	<u>C110763</u>	<u>Y</u>	07	<u>      </u>	<u>—</u>
02	<u>      </u>	<u>—</u>	08	<u>      </u>	<u>—</u>
03	<u>      </u>	<u>—</u>	09	<u>      </u>	<u>—</u>
04	<u>      </u>	<u>—</u>	10	<u>      </u>	<u>—</u>
05	<u>      </u>	<u>—</u>	11	<u>      </u>	<u>—</u>
06	<u>      </u>	<u>—</u>	12	<u>      </u>	<u>—</u>

1(001,001)

### Four of the Sources

Address :

s.22

 $1(001, 001)$ 

Licence No=: Z110763      Client Licence Balance:      0.00

1 (001, 001)

1996/APR/04 10:28 MINISTRY OF ENVIRONMENT, LANDS & PARKS Page 1  
Water Rights Information System  
WLIS3100 Production Clearance Report Operator Id RINAWELLS

Licence : Z110763 Dist/Prec : 13J KAM - TRANQUILLE  
File No : 3003108 Region : 03 S INT - KAMLOOPS  
Priority Date: 1996/02/29

Source(s): Venture Spring

Appurtenancy :

LOT 1 SEC 15 TP 22 RG 20 W6M KDYD PLAN 22024

PID & LTO Code: 007-125-551 K

Comments :

PUC	Desc.	Quantity	Units	Term:	From	To	Irrigated Area
03B	IRR		AF		JAN 01	DEC 31	

Applicant(s)

053305 DEMONSTRATED TOWN C

s.22

Billed Client: Y

Work Phone: (000) 000-0604

Home Phone: (000) 000-0604

Other Phone: (000) 000-0604

Points of Diversion :

Map Number: WR3891

POD: A4 Rediversion: N

Comments:

Source: Venture Spring

In WSC: 120-THOMPSON RIVER

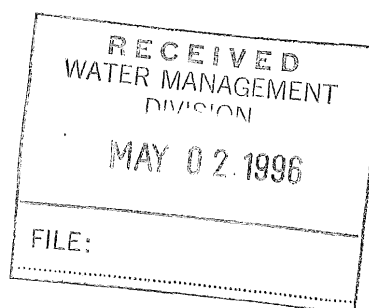
Tributary to:

Below : VENTURE SPRING - RNW

Above : Venture Spring

Gaz/Alias: A

/ /



1996/APR/04 10:28 MINISTRY OF ENVIRONMENT, LANDS & PARKS Page 2  
Water Rights Information System  
WLIS3100 Production Clearance Report Operator Id RINAWELLS

-----  
Conflicts  
-----

Rights Covering Dominant Land :

NONE

Joint Works With :

NONE

Improvement District/Municipality, etc. :

NONE

Conflicts on Land Crossed :

-----  
Road: Y Railway: N Park: N Resrv: N Power: N Pipeline: N Aboriginal: N

Works Cross or on Land of:

-----  
Applicant: YES

Private: POSSIBLY

Crown: YES

Description for Right-of-Way :

-----  
UNSURVEYED FORESHORE AND LAND COVERED BY THE WATERS OF VENTURE SPRING

Lngh: 1000.000 FT Wdth: 15.000 FT Area: .344 AC

Conduit: .344 Acres Dam : Acres

Powrhse: Acres Flood : Acres

Other : Acres



Province of British Columbia  
Ministry of Environment, Lands and Parks  
Water Management

FNR-2013-00334

Part 2 - 31

WATER LICENCE  
APPLICATION

Water Act, Section 8

PLEASE REFER TO GUIDELINES WHEN COMPLETING THIS APPLICATION

1. NAME & MAIL ADDRESS		FOR OFFICE USE ONLY
SURNAME <i>Dempster</i>	GIVEN NAME(S) <i>John Charles</i>	<p>MINISTRY OF ENVIRONMENT <b>RECEIVED</b> PROCESSING FEB 29 1996 100<sup>6</sup> pd KAMLOOPS, B.C. 892<sup>6</sup></p> <p>FILE# <i>2003108</i> WLIS# <i>2110763</i></p>
MAIL		
BUS		
Do you hold another water Licence? Yes <input type="checkbox"/> No <input checked="" type="checkbox"/>		
LICENCE / FILE NUMBERS (IF KNOWN) s.22		
2. PLACE OF USE - Legal description of property where water is to be used.		

Parcel I.O. 007-125-551 Lot 1 Section 15 - Township 22 Range 20  
West of 6<sup>th</sup> Meridian Kamloops division Yale District Plan 22024

TENURE TO LAND	Registered Owner <input checked="" type="checkbox"/> LESSEE / OTHER:	CERTIFICATE OF TITLE / PARCEL IDENTIFICATION NUMBER (PID#) <i>007-125-551</i>
		Copy of Legal Plan attached? Yes <input checked="" type="checkbox"/> No <input type="checkbox"/>

3. PURPOSE(S) & QUANTITY - Please refer to Schedule 1 - Water Purpose & Application Fees.
<i>Irrigation - Home garden - fruit trees etc. - 2 acres</i>

4. SOURCE OF WATER
DISCHARGES INTO <i>Ventura Spring - surfacing at point of spring. Discharging onto ground, then sinking and surfacing down slight draw. Grant Rogers is familiar</i>

5. WORKS - Existing or proposed to divert and convey water to place of use.			
PROPOSED POINT OF DIVERSION LOCATION			
a) DIVERSION WORKS	Pump <input type="checkbox"/> Gravity Feed <input checked="" type="checkbox"/>	LENGTH OF PIPE <i>Approx 1000</i> m	DIAMETER OF PIPE <i>28" approx</i> cm
	OTHER WORKS		
b) STORAGE WORKS	PROPOSED RESERVOIR LOCATION <i>At spring and at home site</i>		
	VOLUME OF WATER STORED <i>600 gallons tank</i> m <sup>3</sup>	DAM HEIGHT	AREA OF RESERVOIR m ha
c) ADDITIONAL INFORMATION	Joint work with others? Yes <input type="checkbox"/> No <input checked="" type="checkbox"/>	IF YES, WITH WHOM?	<p><b>RECEIVED</b> WATER MANAGEMENT DIVISION MAY 02 1996</p>
	Works constructed? Yes <input type="checkbox"/> No <input checked="" type="checkbox"/> Partially <input type="checkbox"/>		

LANDS AFFECTED - The works will physically affect (by crossing or flooding) the following lands:	
LAND DESCRIPTION <i>1/2 of SE 1/4 of section 15 Range 20 W. 6<sup>th</sup> Mer. Kamloops division of Yale district</i>	NAME OF OWNER (INCLUDING CROWN) <i>Crown Land.</i>
<i>ingulle valley Rd. - At Cattleguard</i>	<i>M.O.H.?</i>

APPLICANT / AGENT'S SIGNATURE

*J. Dempster*

DATE

*FEB 1<sup>st</sup> 96*



REGION \_\_\_\_\_

## WLIS REGIONAL APPLICATIONS

1. NAME/ADDRESS STANDARDS

2. POD POSITIONING

-POD should appear above VENTURE SPRING-RNW  
in POI.

3. SOURCE POSITIONING

4. OTHER

Dg

3891




**THE PROVINCE OF BRITISH COLUMBIA - WATER ACT**

**CONDITIONAL WATER LICENCE**

**The owners of the land to which this licence is appurtenant are hereby authorized to divert and use water as follows:**

- (a) The stream on which the rights are granted is Rick Spring.
- (b) The point of diversion is located as shown on the attached plan.
- (c) The date from which this licence shall have precedence is 29th February, 1996.
- (d) The purpose for which this licence is issued is irrigation.
- (e) The maximum quantity of water which may be diverted is 4 acre-feet per annum.
- (f) The period of the year during which the water may be used is 1st April to 30th September.
- (g) The land upon which the water is to be used and to which this licence is appurtenant is Lot 1 of Section 15, Township 22, Range 20, West of the 6th Meridian, Kamloops Division Yale District, Plan 22024, of which 2 acres may be irrigated.
- (h) The authorized works are diversion structure, pipe, tank and sprinkler system which shall be located approximately as shown on the attached plan.
- (i) The construction of the said works has been completed and the water is being beneficially used. The licensee shall continue to make regular beneficial use of the water in the manner authorized herein.

  
R.B. Smith, P.Eng.  
Assistant Regional Water Manager  
Southern Interior Region

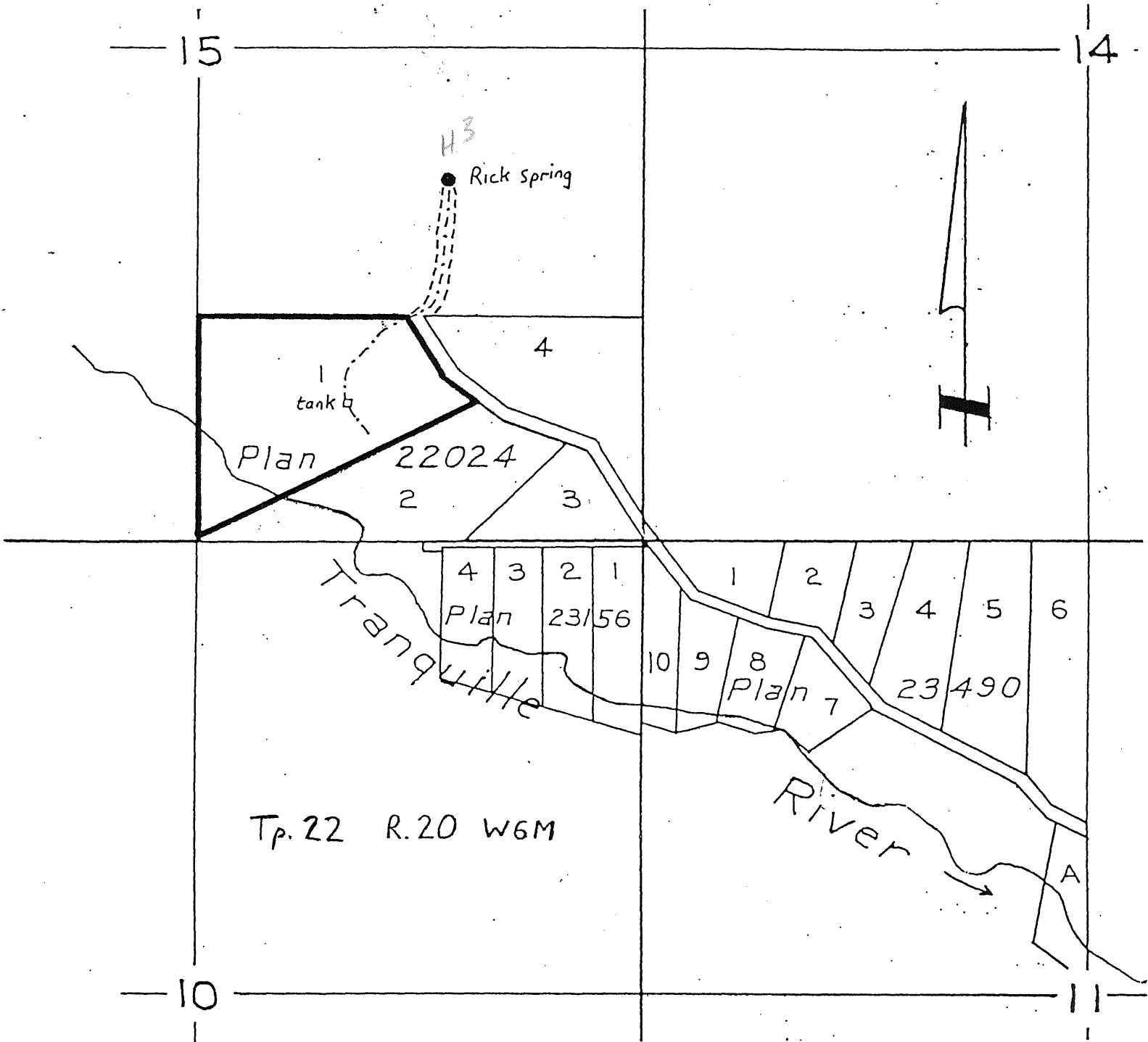
File: 3003108

Date: April 13, 1999

CONDITIONAL LICENCE: 110763



Province of British Columbia



WATER DISTRICT : KAMLOOPS  
PRECINCT : TRANQUILLE  
LAND DISTRICT : K.D.Y.D.

Signature: [Signature]  
Date: April 13, 1999

LEGEND  
Scale : 1:10000  
Point of Diversion : ●  
Pipe : - - - - -  
Permit over Crown Land : = = = = =

Water Licence No. : C110763  
File : 3003108  
P.C.L. : 23071

The boundaries of the land to which this licence is appurtenant are shown thus:



**Province of British Columbia - Ministry of Environment, Lands & Parks**

**PERMIT UNDER THE WATER ACT AUTHORIZING  
THE OCCUPATION OF CROWN LAND**

The holder of Conditional Water Licence 110763 whose licence authorizes the diversion and use of water from is hereby authorized to occupy Crown Land by constructing, maintaining and operating thereon the works authorized under the said licence and any licence which may be issued in substitution thereof.

- (a) The Crown Land which is authorized to be occupied under this permit is a portion within the South East 1/4 of Section 15, Township 22, Range 20, West of the 6th Meridian, Kamloops Division Yale District, the location of which is shown approximately on the plan attached to the said water licence.
- (b) The approximate area of the Crown Land to be occupied under this permit is 750 feet in length by 15 feet in width for an area of 0.26 acre.
- (c) The permittee may cut and remove from the said Crown Land any timber necessary to permit construction and maintenance of the said works. Prior to the cutting, destruction or flooding of any timber, the permittee shall apply for and obtain a licence to cut timber from the District Manager and the amount of stumpage, royalty, and (or) compensation payable to the crown in respect of trees, including merchantable or young growth, cut, removed, damaged, or destroyed by the permittee, shall be the sum or sums fixed by the Ministry of Forests of the Province of British Columbia.
- (d) This permit is appurtenant to the land, mine or undertaking to which the aforesaid water licence is appurtenant.
- (e) This permit shall become void if the water licence with respect to which the permit is issued should terminate, be abandoned or cancelled, or amended so as to render this permit unnecessary.
- (f) This permit is issued and accepted on the understanding that the permittee shall indemnify and save harmless the Government of the Province of British Columbia for all loss, damage to works, cost or expense suffered by the permittee by reason of the Crown Land or any portion thereof being submerged or damaged by erosion or otherwise affected by flooding.
- (g) The holder of this permit shall not be entitled to compensation if the Crown grants permits to other persons to occupy the land affected by this permit.
- (h) In the event of a dispute at any time with respect to the area or boundaries of the land affected by this permit, the holder shall, at his own expense, have the said land surveyed by a duly qualified surveyor.

R.B. Smith, P.Eng.  
Assistant Regional Water Manager  
duly authorized designate of the  
Ministry of Environment, Lands, and Parks

WATER LICENCE APPLICATION REPORT

**Water District:** Kamloops **File:** 3003108  
**Applicant:** John C. Dempster **Precinct:** Tranquille  
Sheila A. Foley

s.22

**Source:** Rick Spring **Trib. to:** groundwater  
**Priority:** February 29, 1996 **Est. Flow:** see Technical Report

**Appurtenant Land:** Lot 1 of Section 15, Tp 22, R 20, W6M, KDYD, Plan 22024.

**Works constructed are:** Diversion structure, pipe, tank and sprinkler system.

I recommend that the application be GRANTED for:

<u>Purpose</u>	<u>Quantity</u>	<u>Duty</u>	<u>Acres</u>	<u>Period of Use</u>
irrigation	4 acre-feet	2	2	Apr 1 to Sept 30

A. ADMINISTRATIVE REPORT of RER:

1. Clearance and Drafting Data

- a) No stream register notes required.
- b) No changes or errors to the Clearance Sheet.
- c) Permit over crown land required for a pipeline, 750 feet long by 15 feet wide = 0.26 acre, within South East ¼ of Section 15, Tp 22, R 20, W6M, KDYD.
- d) No joint works.  
No other licences covering dominant land.
- e) C of T KJ24732 is on file.

2. General Office Data

- a) No changes to the quantity/purpose applied for.
- b) No objections.
- c) The granting of rights from this application should not infringe on aboriginal rights as the area where the spring is located does not lie within any of the Land Claim areas identified on the Statement of Intent Mapping dated January 10, 1996. Also the nearest Indian Reserve is 20 km to the west.
- d) No special clauses required in the licence.
- e) No other comments.

WATER LICENCE APPLICATION REPORT**B. TECHNICAL REPORT ON:** Rick Spring**1. General Comments:**

The source is a spring which surfaces in a wetted area, flows on the surface for a short distance and goes underground. There was no sign of any channel below where the flow goes underground. Previous applications have been made on the source under 0309330, 0366263 and 3001337. Application 0309330, made on November 29, 1971, was recommended granted for 500 gad and the unnamed spring was named Rick Spring. The application was later cancelled for non-completion. The sketch for the report dated November 21, 1973, shows Rick Spring in the same location as the source for application 3003108. Application 0366263, made on March 31, 1980, was recommended refused for 500 gad. Although the the RER dated January 7, 1982, on file 0366263 states: "I believe this to be Rick Spring (see cancelled file 0309330)", the letter of refusal refers to "Venture Spring (formerly unnamed)". This was in error. Application 3001337, made on August 10, 1988, refers to the source as Venture Spring, although the inspection report refers to "Venture (Rick) Spring". This again was in error as the location of the source for application 3001337 is in the same location as the spring for applications 0309330, 0366263 and 3003108. Application 3001337 was later abandoned. The source for all these applications is therefore Rick Spring and there is no Venture Spring.

Application 0366263 was refused as "Venture Spring" is a tributary of Tranquille River and Tranquille River is fully recorded. The RER for 0366263 states that "Venture Spring" sinks or may be tributary to Cecil Spring which sinks. Thus the letter dated December 10, 1984, is incorrect as Rick Spring is not tributary to the Tranquille River.

**2. Summary of Licenced Demand:** There are no licences or other applications on the source.**3. Summary of Flow Records:**

<u>Flow (gpm)</u>	<u>Date</u>	<u>Location</u>	<u>Remarks</u>
1-3	Aug 8/73	@ spring	estimate
no visible flow	May 29/81	@ spring	
8.9	Apr 23/91	@ spring	volumetric
7.0	Sep 18/97	@ spring	volumetric

**4. Additional Hydrologic Information:**

The flow observations of 1-3 gpm on August 8, 1973, and no visible flow on May 29, 1981, are taken from file 0366263. The comments on the source in this file state that the source is a damp area which has the potential to be developed into a domestic source. These observations were probably made before the source had been developed, as observations on the source in 1991 and 1997 measured flows of 8.9 gpm and 7.0 gpm respectively. The demand for this application of 4 acre-feet is 6.2 gpm based on 120-day irrigation season. Flow measurments show that this flow appears to be available. It is recommended that the application be granted.

**Inspected by:** Mike Edwards**Date:** September 18, 1997**Report by:****Date:** January 25, 1999

M Edwards  
Water Management Officer

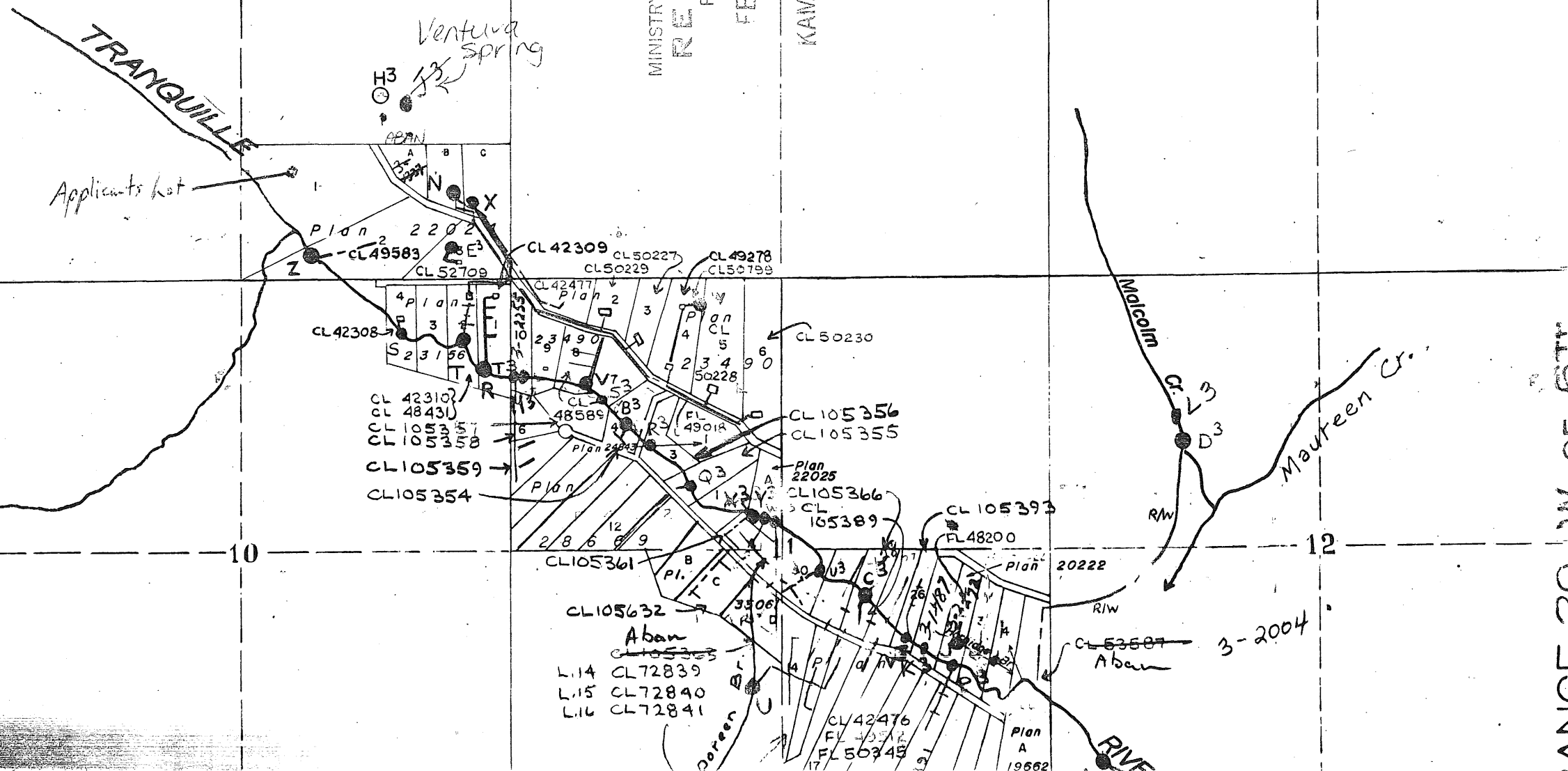
**Approved by:**

Ron B. Smith, P.Eng.,  
Assistant Regional Water Manager  
Southern Interior Region

**Date:**

March 25, 1999

MINISTRY OF ENVIRONMENT  
RECEIVED  
TP.22  
FEB 29 1996  
KAMLOOPS, B.C.



3

3

00

WATER DIST.	<i>Am. Tonnelle</i>
WR MAP NO. DIV.	<i>3891</i>
STOR.	
LICENCE NO.	<i>C 110763</i>



Water Management  
Branch



BC Environment,  
Lands, and Parks

## THE PROVINCE OF BRITISH COLUMBIA - WATER ACT

### CONDITIONAL WATER LICENCE

**The owners of the land to which this licence is appurtenant are hereby authorized to divert and use water as follows:**

- (a) The stream on which the rights are granted is Rick Spring.
- (b) The point of diversion is located as shown on the attached plan.
- (c) The date from which this licence shall have precedence is 29th February, 1996.
- (d) The purpose for which this licence is issued is irrigation.
- (e) The maximum quantity of water which may be diverted is 4 acre-feet per annum.
- (f) The period of the year during which the water may be used is 1st April to 30th September.
- (g) The land upon which the water is to be used and to which this licence is appurtenant is Lot 1 of Section 15, Township 22, Range 20, West of the 6th Meridian, Kamloops Division Yale District, Plan 22024, of which 2 acres may be irrigated.
- (h) The authorized works are diversion structure, pipe, tank and sprinkler system which shall be located approximately as shown on the attached plan.
- (i) The construction of the said works has been completed and the water is being beneficially used. The licensee shall continue to make regular beneficial use of the water in the manner authorized herein.

  
R.B. Smith, P.Eng.  
Assistant Regional Water Manager  
Southern Interior Region

File: 3003108

Date: April 13, 1999

CONDITIONAL LICENCE: 110763




Province of British Columbia - Ministry of Environment, Lands & Parks

**PERMIT UNDER THE WATER ACT AUTHORIZING  
THE OCCUPATION OF CROWN LAND**

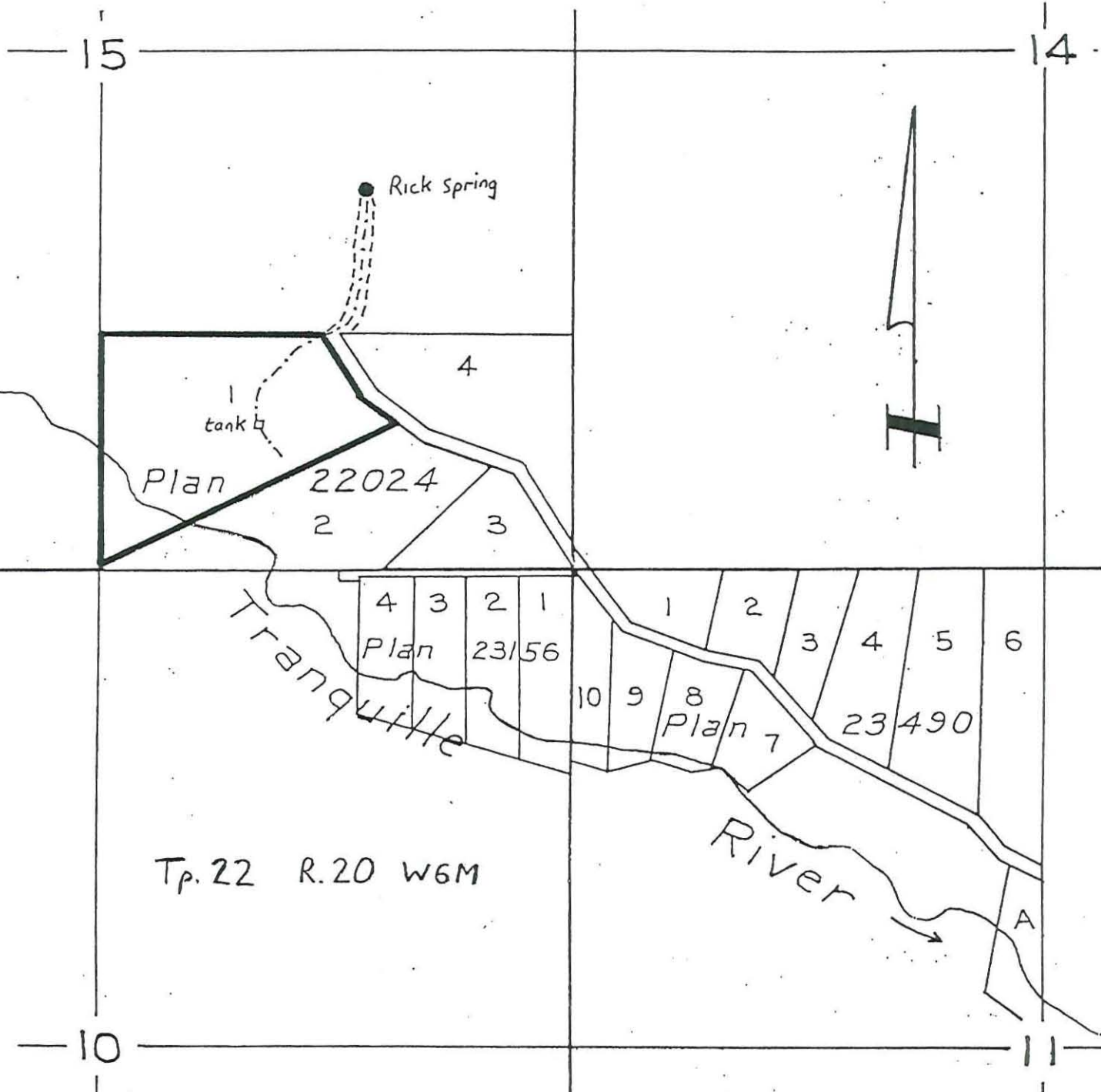
The holder of Conditional Water Licence 110763 whose licence authorizes the diversion and use of water from is hereby authorized to occupy Crown Land by constructing, maintaining and operating thereon the works authorized under the said licence and any licence which may be issued in substitution thereof.

- (a) The Crown Land which is authorized to be occupied under this permit is a portion within the South East 1/4 of Section 15, Township 22, Range 20, West of the 6th Meridian, Kamloops Division Yale District, the location of which is shown approximately on the plan attached to the said water licence.
- (b) The approximate area of the Crown Land to be occupied under this permit is 750 feet in length by 15 feet in width for an area of 0.26 acre.
- (c) The permittee may cut and remove from the said Crown Land any timber necessary to permit construction and maintenance of the said works. Prior to the cutting, destruction or flooding of any timber, the permittee shall apply for and obtain a licence to cut timber from the District Manager and the amount of stumpage, royalty, and (or) compensation payable to the crown in respect of trees, including merchantable or young growth, cut, removed, damaged, or destroyed by the permittee, shall be the sum or sums fixed by the Ministry of Forests of the Province of British Columbia.
- (d) This permit is appurtenant to the land, mine or undertaking to which the aforesaid water licence is appurtenant.
- (e) This permit shall become void if the water licence with respect to which the permit is issued should terminate, be abandoned or cancelled, or amended so as to render this permit unnecessary.
- (f) This permit is issued and accepted on the understanding that the permittee shall indemnify and save harmless the Government of the Province of British Columbia for all loss, damage to works, cost or expense suffered by the permittee by reason of the Crown Land or any portion thereof being submerged or damaged by erosion or otherwise affected by flooding.
- (g) The holder of this permit shall not be entitled to compensation if the Crown grants permits to other persons to occupy the land affected by this permit.
- (h) In the event of a dispute at any time with respect to the area or boundaries of the land affected by this permit, the holder shall, at his own expense, have the said land surveyed by a duly qualified surveyor.

  
R.B. Smith, P.Eng.  
Assistant Regional Water Manager  
duly authorized designate of the  
Ministry of Environment, Lands, and Parks



# Province of British Columbia



WATER DISTRICT  
PRECINCT  
LAND DISTRICT

: KAMLOOPS  
: TRANQUILLE  
: K.D.Y.D.

Signature: *[Signature]*

Date: April 13, 1999

## LEGEND

Scale : 1:10000  
Point of Diversion : ●  
Pipe : - - - - -  
Permit over Crown Land : = = = = =

Water Licence No. : C110763  
File : 3003108  
P.C.L. : 23071

The boundaries of the land to which this licence is appurtenant are shown thus:

Page 5 redacted for the following reason:

-----

s.3



6

2004/11/02 11:05      MINISTRY OF ENVIRONMENT, LANDS & PARKS      Page 1  
Water Rights Information System  
WebIS0079 Production      Print Licence Data      Operator Id CMANG

Licence Number: C110763      File Number: 3003108  
Dist/Prec: 13J KAM - TRANQUILLE  
Region: 03 SOUTHERN INTERIOR      Priority Date: 1996/02/29  
Licence Status: C      Lic. Status Date: 1999/04/13  
Process Status: N/A      Proc Status Date: 1999/04/08  
Lic. Exp. Date: -      Balance Owed: 333.24

Appurtenancy:  
LOT 1 SEC 15 TP 22 RG 20 W6M KDYD PLAN 22024

PID(s): 007-125-551 K

Licensee No. 1      (Client Last Updated: 2004/10/12 By Region: 00)  
Client No: 70100      Work Phone: -----  
ZABA CLAYTON      Home Phone: -----  
Other Phone: -----  
Receives Bill: Y

s.22

Permits Over Crown Land:  
PCL No      PCL Code      Description      Acres      Billed With Lic  
23071      06B      PCL/O      0.260      Y

Total Licence Demand:  
PUC      Description      Quantity/Units      From      To      Irrigated Area  
03B      IRR      4.000 AF      Apr.01      Sep.30      2.000

Licence Comments:

POD 1:  
Map No/POD I.D: 3891 (PD71935)      Rediv: N  
PUC      Description      Quantity/Units      Qty      Sto      From      To      Irrigated Area  
03B      IRR      4.000 A      T      Apr.01      Sep.30      2.000  
POD Comments:  
WSC: 120      Source: Rick Spring      Gaz/Alias: A

Page 7 redacted for the following reason:

-----

s.3

(8)

**Schleiermacher, Josie LWBC:EX**

**From:** Schleiermacher, Josie LWBC:EX  
**Sent:** October 8, 2004 3:44 PM  
**To:** Bow, Shana LWBC:EX  
**Subject:** RE: Client 62579 s.22 File 3003108 - LicenceC110763

Then unfortunately...

2004/OCT/08 14:41 Land and Water BC Inc. Page 1  
WRMS5600 Production Water Rights Information System  
CLIENT/LICENCE ACCOUNT DETAIL Operator Id JSCHLEIE

Client #: 062579  
Name : HOLT GARY A & CAROL J  
HOLT FRANKLIN C

Licence	Date	Description	Amount	Balance
C110763 C	2000/MAR/10	LICENCE TRANSFER	28.42	28.42
	2000/JUN/01	PENALTY TRANSFER	2.21	30.63
	2000/OCT/26	LICENCE TRANSFER	100.00	130.63
	2000/OCT/26	LICENCE TRANSFER	20.42	151.05
	2001/FEB/23	RENTAL	84.00	235.05
	2001/FEB/23	GST	1.26	236.31
	2001/JUN/01	PENALTY	7.25	243.56
	2002/SEP/01	PENALTY	0.35	243.91
	2004/JAN/01	PENALTY	0.01	243.92
	2004/AUG/04	RENTAL	84.00	327.92
	2004/AUG/04	GST	1.26	329.18

Client Account Balance: 329.18

----- END OF REPORT WRMS5600 -----

**Cc:** Brygidyr, Krisa LWBC:EX  
**Subject:** RE: Client 62579 s.22 File 3003108 - LicenceC110763

Good afternoon Shana Bow.

There is **NOTHING** on our file from **Carol Holt** at all. If she threw the bills out that is her problem not ours. She will have to pay.

The licence is in 3 peoples names **Gary Holt, Carol J Holt** and **Franklin C Holt**. There is **NOTHING** from any of them asking us to **ABANDON** the licence or anything else.

If she wishes to **ABANDON** the licence she will have to fill out an **ABANDONMENT FORM** and it will need to be signed by **ALL 3 PEOPLE**. As far as I know, she will still have to pay the money owing.

I hope you have a great THANKSGIVING WEEKEND.

Sincerely,  
Josie Schleiermacher

**Schleiermacher, Josie LWBC:EX**

**From:** Schleiermacher, Josie LWBC:EX  
**Sent:** October 8, 2004 3:44 PM  
**To:** Bow, Shana LWBC:EX  
**Subject:** RE: Client 62579 s.22 File 3003108 - LicenceC110763

Then unfortunately it will be up to the new owners to deal with their lawyer regarding this matter. Maybe the lawyer can help since he did not check into this situation. Boy, people sure cause us a lot of work for a very small amount of money.

Oh well, whatever.

Have a great Thanksgiving.

Cheers!  
**Josie Schleiermacher**  
**Client Services Coordinator**  
**Land and Water British Columbia Inc**  
145 - 3rd Ave, 3rd Fl  
Kamloops BC V2C 3M1  
Tel: (250) 377-7048 Fax: (250) 377-7036  
e-mail: [josie.schleiermacher@gems5.gov.bc.ca](mailto:josie.schleiermacher@gems5.gov.bc.ca)

-----Original Message-----

**From:** Bow, Shana LWBC:EX  
**Sent:** October 8, 2004 3:08 PM  
**To:** Schleiermacher, Josie LWBC:EX  
**Subject:** RE: Client 62579 s.22 File 3003108 - LicenceC110763

Actually, now that she sold the place, the bill will transfer to the new owners, so they will **get hosed** with the bill.

*Shana Bow*  
*a/Finance & Administration Assistant, Land and Water Management Division*  
**Land and Water British Columbia Inc.**  
Phone (604) 586-4404  
Fax (604) 586-4444  
*Land and Water British Columbia Inc. - allocating Crown land and water resources for the benefit of all British Columbians.*

-----Original Message-----

**From:** Schleiermacher, Josie LWBC:EX  
**Sent:** October 8, 2004 3:07 PM  
**To:** Bow, Shana LWBC:EX  
**Cc:** Brygidyr, Krista LWBC:EX  
**Subject:** RE: Client 62579 s.22 File 3003108 - LicenceC110763

Good afternoon Shana Bow.

There is **NOTHING** on our file from **Carol Holt** at all. **If she threw the bills out that is her problem not ours.** She will have to pay.

The licence is in 3 peoples names **Gary Holt, Carol J Holt** and **Franklin C Holt**. There is **NOTHING** from any of them asking us to **ABANDON** the licence or anything else.

If she wishes to **ABANDON** the licence she will have to fill out an **ABANDONMENT FORM** and it will need to be signed by **ALL 3 PEOPLE**. As far as I know, she will still have to pay the money owing.

I hope you have a great THANKSGIVING WEEKEND.

Sincerely,  
**Josie Schleiermacher**



Client Services Coordinator  
Land and Water British Columbia Inc  
45 - 3rd Ave, 3rd Fl  
Kamloops BC V2C 3M1  
Tel: (250) 377-7048 Fax: (250) 377-7036  
e-mail: josie.schleiermacher@gems5.gov.bc.ca

-----Original Message-----

**From:** Bow, Shana LWBC:EX  
**Sent:** October 8, 2004 2:36 PM  
**To:** Brygidyr, Krista LWBC:EX  
**Cc:** Schleiermacher, Josie LWBC:EX  
**Subject:** Client 62579 s.22

I just received a phone call from Carol Holt s.22 receive a bill for more than \$300 for a licence that she says she abandoned in 1998 or 1999 when she first bought the place.

She sent a letter back then explaining that there was no spring, and they didn't want the license for a spring that was no longer useable. She also filled out the Change of Property form on the back.

I don't have Region 3 files here to check, although, I am presuming that she sent her letter to the PO Box which would have gone to Victoria anyway, so I don't think those things get forwarded to the regions, but maybe I'm wrong about that.

She said point-blank that she refuses to fill out the form again because she already did it. I asked her about the bills and she said she has been getting them every year and threw them out, but now that it's getting bigger, and because she sold the place in June, she thought she would try again to get it dealt with.

I have no idea what we can do in a situation like this. She was adamant that she already contacted us in 1998 or 1999. The billings on her file didn't start until 2000 so theoretically, she should never have received a bill.

I know how a client can be frustrated in dealing with government, but I am also confused as to why she would throw out the bills instead of addressing them if she felt she was being billed in error.

Please let me know what the procedure is in a case like this. While it is out of my region, I have received a couple of calls of this nature for my own region and so the answer would be helpful for me.

Her number is s.22 Thanks for your help.

Shana Bow  
a/Finance & Administration Assistant, Land and Water Management Division  
**Land and Water British Columbia Inc.**  
Phone (604) 586-4404  
Fax (604) 586-4444  
Land and Water British Columbia Inc. - allocating Crown land and water resources for the benefit of all British Columbians.



File: 3003108

April 13, 1999

John C Dempster  
Sheila A Foley

s.22

Dear John C Dempster & Sheila A Foley:

Enclosed, please find a copy of your Water Licence and a permit over Crown land for Crown Lands crossed.

Any error in the licence or permit should be brought to the attention of this office as soon as possible.

If additional fees are required, you will be advised by the Comptroller of Water Rights in due course.

Please note the following:

1. Water Licences do not authorize entry on privately owned land for the construction of works. Permission of the affected landowner must be obtained or an easement expropriated. For your protection, permission should be in writing and registered with the appropriate Land Title Office.
2. Permission for crossing roads or lands under the jurisdiction of any Government Agency must be obtained from the Agency concerned.
3. In order for you to keep your Water Licences in good standing, the following must be observed:
  - a. continued beneficial use of water, as authorized under your licence;
  - b. payment of annual rentals;
  - c. compliance with the terms of your licence;
  - d. compliance with the terms of the Water Act.

---

Ministry of  
Environment,  
Lands and Parks

Environment and Lands  
Southern Interior Region

Telephone: (250) 371-6200  
Facsimile: (250) 828-4000

Mailing Address & Location:  
1259 Dalhousie Drive,  
Kamloops, B.C.  
V2C 5Z5

Please notify the Assistant Regional Water Manager if:

1. there is any change in your mailing address;
2. you sell the land to which the licence is appurtenant;
3. you propose to subdivide the land to which the licence is appurtenant;
4. you propose to alter the works authorized under the licence.

You should contact the Department of Fisheries and Oceans prior to any construction of works, as you may be required to meet their standards in construction of the authorized works.

A right of appeal from my decision lies to the Environmental Appeal Board. Notice of any appeal must (1) be in writing, (2) include grounds for the appeal, (3) be directed by registered mail or personally delivered to the Chair, Environmental Appeal Board, 4th Floor, 836 Yates Street, Victoria, BC V8V 1X5, (4) be delivered within 30 days from the date notice of the decision is given and (5) be accompanied by a fee of \$25, payable to the Minister of Finance and Corporate Relations.

If you have any questions regarding this licence or inquiries concerning Water Management, please contact this office.

Yours truly,



R.B. Smith, P.Eng.  
Assistant Regional Water Manager  
Southern Interior Region

Enclosure

cc: Deputy Comptroller of Water Rights



**WATER LICENCE APPLICATION REPORT**

**Water District:** Kamloops **File:** 3003108  
**Applicant:** John C. Dempster  
Sheila A. Folev **Precinct:** Tranquille  
s.22  
**Source:** Rick Spring **Trib. to:** groundwater  
**Priority:** February 29, 1996 **Est. Flow:** see Technical Report  
**Appurtenant Land:** Lot 1 of Section 15, Tp 22, R 20, W6M, KDYD, Plan 22024.  
**Works constructed are:** Diversion structure, pipe, tank and sprinkler system.

I recommend that the application be GRANTED for:

<u>Purpose</u>	<u>Quantity</u>	<u>Duty</u>	<u>Acres</u>	<u>Period of Use</u>
irrigation	4 acre-feet	2	2	Apr 1 to Sept 30

**A. ADMINISTRATIVE REPORT of RER:**

**1. Clearance and Drafting Data**

- a) No stream register notes required.
- b) No changes or errors to the Clearance Sheet.
- c) Permit over crown land required for a pipeline, 750 feet long by 15 feet wide = 0.26 acre, within South East ¼ of Section 15, Tp 22, R 20, W6M, KDYD.
- d) No joint works.  
No other licences covering dominant land.
- e) C of T KJ24732 is on file.

**2. General Office Data**

- a) No changes to the quantity/purpose applied for.
- b) No objections.
- c) The granting of rights from this application should not infringe on aboriginal rights as the area where the spring is located does not lie within any of the Land Claim areas identified on the Statement of Intent Mapping dated January 10, 1996. Also the nearest Indian Reserve is 20 km to the west.
- d) No special clauses required in the licence.
- e) No other comments.



WATER LICENCE APPLICATION REPORT

## B. TECHNICAL REPORT ON: Rick Spring

1. General Comments:

The source is a spring which surfaces in a wetted area, flows on the surface for a short distance and goes underground. There was no sign of any channel below where the flow goes underground. Previous applications have been made on the source under 0309330, 0366263 and 3001337. Application 0309330, made on November 29, 1971, was recommended granted for 500 gad and the unnamed spring was named Rick Spring. The application was later cancelled for non-completion. The sketch for the report dated November 21, 1973, shows Rick Spring in the same location as the source for application 3003108. Application 0366263, made on March 31, 1980, was recommended refused for 500 gad. Although the the RER dated January 7, 1982, on file 0366263 states: "I believe this to be Rick Spring (see cancelled file 0309330)", the letter of refusal refers to "Venture Spring (formerly unnamed)". This was in error. Application 3001337, made on August 10, 1988, refers to the source as Venture Spring, although the inspection report refers to "Venture (Rick) Spring". This again was in error as the location of the source for application 3001337 is in the same location as the spring for applications 0309330, 0366263 and 3003108. Application 3001337 was later abandoned. The source for all these applications is therefore Rick Spring and there is no Venture Spring.

Application 0366263 was refused as "Venture Spring" is a tributary of Tranquille River and Tranquille River is fully recorded. The RER for 0366263 states that "Venture Spring" sinks or may be tributary to Cecil Spring which sinks. Thus the letter dated December 10, 1984, is incorrect as Rick Spring is not tributary to the Tranquille River.

2. Summary of Licenced Demand: There are no licences or other applications on the source.3. Summary of Flow Records:

<u>Flow (gpm)</u>	<u>Date</u>	<u>Location</u>	<u>Remarks</u>
1-3	Aug 8/73	@ spring	estimate
no visible flow	May 29/81	@ spring	
8.9	Apr 23/91	@ spring	volumetric
7.0	Sep 18/97	@ spring	volumetric

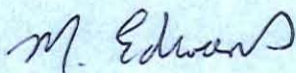
4. Additional Hydrologic Information:

The flow observations of 1-3 gpm on August 8, 1973, and no visible flow on May 29, 1981, are taken from file 0366263. The comments on the source in this file state that the source is a damp area which has the potential to be developed into a domestic source. These observations were probably made before the source had been developed, as observations on the source in 1991 and 1997 measured flows of 8.9 gpm and 7.0 gpm respectively. The demand for this application of 4 acre-feet is 6.2 gpm based on 120-day irrigation season. Flow measurements show that this flow appears to be available. It is recommended that the application be granted.

Inspected by: Mike Edwards

Date: September 18, 1997

Report by:



Date: January 25, 1999

M Edwards  
Water Management Officer

Approved by:

Ron B. Smith, P.Eng.,  
Assistant Regional Water Manager  
Southern Interior Region

Date: March 25, 1999

Page 15 redacted for the following reason:

-----  
s.3





Ministry of  
Environment,  
Lands, and Parks

Environment and Lands  
Southern Interior Region

## MEMORANDUM

December 30, 1997

File: 55.32.01

Catherina Wells  
Processing Clerk

### Re: Water License Applications

The following comments reflect the interests of Fish & Wildlife concerning the listed applications. I will assume that where I note fishery interest or concerns on certain creeks, the Allocation Technicians will contact me during the process of reviewing the application. In all cases, the unstated assumption is that minimum flows will be retained for sustaining fish & aquatic life.

The notation "work window" is a reminder that the applicant must check with the Habitat section to ensure that any significant instream intake construction is done in conformity with our work windows to reduce fishery impacts. The following sentence should be placed in the covering letter to the applicant.

"To ensure that the installation of your intake works is completed in a manner and at a time best-suited to protect nearby fishery resources, please contact a Habitat Protection Technician at the Ministry of Environment Lands & Parks office in Kamloops."

Not Responsive

Not Responsive

3003108

Ventura Spring

no objections

Not Responsive





Looking from above Rick Spring at  
collection pond + towards outlet of pond  
Area of spring has been fenced off.

Looking across Red Lake Rd towards  
Rick Spring

Rick spring is located off to the left  
of photo, across the Red Lake Road  
from power pole.





(21)

Looking @ collection pond  
of Rick Spring from outlet  
channel of pond

Looking @ collection pond

Flow measurement taken at outlet of  
Rick Spring collection pond. Sept 18/97  
3003108

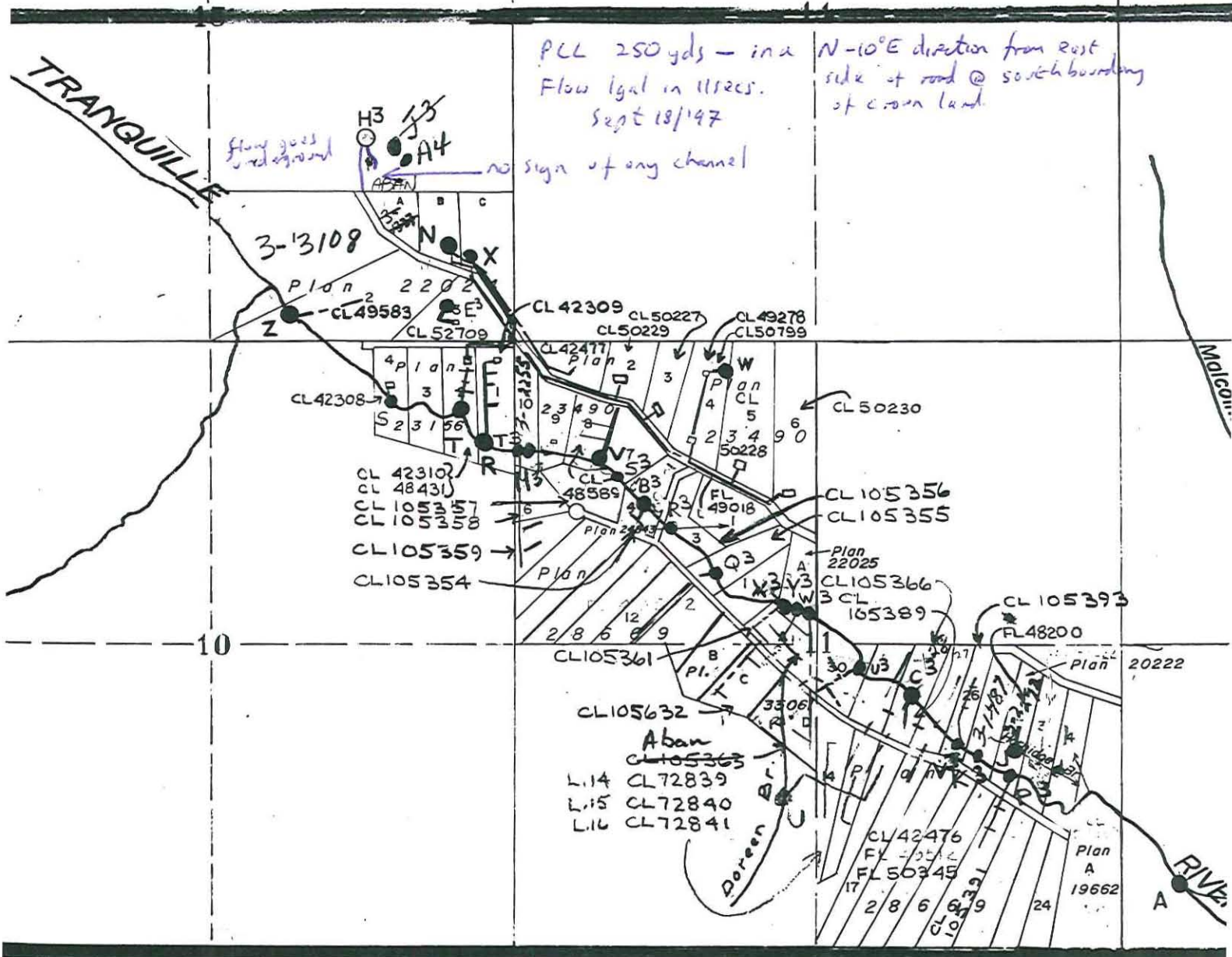
Looking d/s @ collection pond of Rick Spring  
towards outlet channel.

Looking @ collection pond



TP.22

22



Airphoto BCC 92002 #70

WR 92

Proc. of Posting and Serving Application for a Water Licence  
(ALSO PROOF OF PUBLICATION WHEN DIRECTED)

I, JOHN A. DEMPSTER

of \_\_\_\_\_ s.22  
by occupation an... s.22 \_\_\_\_\_, do solemnly declare:

1. That a signed copy of the application of \_\_\_\_\_  
(Name of applicant)  
for a water licence on \_\_\_\_\_  
(Name of creek, spring, etc.)  
was posted on the \_\_\_\_\_ day of \_\_\_\_\_, 19 \_\_\_\_\_, at each of the following  
places, namely: \_\_\_\_\_

2. That notice of the said application was served on each of the following owners of land or mine that will be affected physically by the proposed works or by the operation or utilization thereof:

Name and Address	Legal Description of Land or Mine Affected	Date of Service	How Served (Registered Mail or Delivered)
MIN. OF TRANSP. & HWYS 1285 DALHOUSIE DR KAMLOOPS BC V2C 5Z5	Public Road Trangville road at 26 km marker	April 18 <sup>th</sup> 96	Delivered

3. That notice of the said application was served upon the following persons holding licences or prior applications on the same stream and having points of diversion at or below the point of diversion set out therein:

Name and Address	Date of Service	How Served (Registered Mail or Delivered)
MINISTRY OF ENVIRONMENT RECEIVED PROCESSING APR 22 1996 KAMLOOPS, B.C.		

4. That, as directed by the Regional Water Manager, a copy of the said application was published in the \_\_\_\_\_  
a newspaper published at \_\_\_\_\_, the publication  
being on the \_\_\_\_\_ day of \_\_\_\_\_, 19 \_\_\_\_\_. A copy of the published  
application is hereto attached and marked "A".

\* And I make this solemn declaration conscientiously believing it to be true, and knowing that it is of the same force and effect as if made under oath and by virtue of the Canada Evidence Act.

Declared before me at KAMLOOPS  
this 18 day of APRIL, 19 96  
(Signature) [Signature]  
of official S. E. POWELL  
(Title of official) A Commissioner for taking affidavits for British Columbia  
(Notary Public, Justice of the Peace, or Commissioner)

[Signature]  
(Signature of declarant)  
S. E. POWELL  
A Commissioner for taking affidavits for British Columbia

NOTE — If proof of posting or serving or publishing is made by different persons or at different times, duplicates of this blank may be used, and so much of the form as is appropriate filled in in each case.

\* IMPORTANT — This declaration must be completed in full and declared before a proper official, and filed with the Regional Water Manager.



FIELD INSPECTION FORMFILE NO: 3003108Inspected by MEDate of Inspection & Weather Sept 18/97 overcast after heavy rainsPerson(s) Contacted John Dempster by phone.SOURCE INFORMATIONOfficial/local name of source (or unnamed) Rick SpringTributary to groundStream flow estimated/measured at 7 gpm. (15 gpm @ PoD ; 2 gpm at pipeline outlet)Method of measurement ① pipe & bucket ; ② estimate. } Appln 3001337 inspection report: 8.9 gpm. on Apr 23/91Location of measurement ① @ PoD ② @ house.Other observations on source & flow Ventura Spring is Rick Spring\*. See info on files 0309330, 0366263 & 3001337.

Backup Storage Possible (fully recorded source) \_\_\_\_\_

PURPOSEDomestic (No. of Buildings) \_\_\_\_\_ Constructed/Not Constructed

(Stock Watering) No. of Stock \_\_\_\_\_

✓ Irrigation (Acres to be irrigated) 2 acres (Acres Cleared) 1/2 acre.Storage (Area of reservoir) \_\_\_\_\_

(Dimensions &amp; type of dam) \_\_\_\_\_

Other Purposes (Describe intended use) \_\_\_\_\_WORKSDetailed description of Works PoD, pipe & sprinkler systemWorks are: Not Constructed Being Constructed Completed intake (fenced off) & above ground pipeWorks are joint with: noneAPPURTENANT LAND

Legal Description of Property: \_\_\_\_\_

Other licences or applications on land \_\_\_\_\_

Amendments required as follows: \_\_\_\_\_

\* Appln 0309330 on "Rick" Spring was cancelled for non-completion.  
Appln 0366263 on "Ventura" spring was refused as being tributary to Tranquille River (not true). RER notes that the spring is actually Rick Spring.  
Therefore there is no "Ventura spring" & it should be deleted from WLIS.  
Appln 3001337 was on so called "Ventura spring" (actually Rick Spring)

FIELD INSPECTION FORM

25

OBJECTIONS

none

Contacted: \_\_\_\_\_

Results \_\_\_\_\_

CROWN LAND

Dimensions of Area of Crown land affected: 750ft x 15ft. for pipeline R/W.

How affected? Above ground pipe presently in place

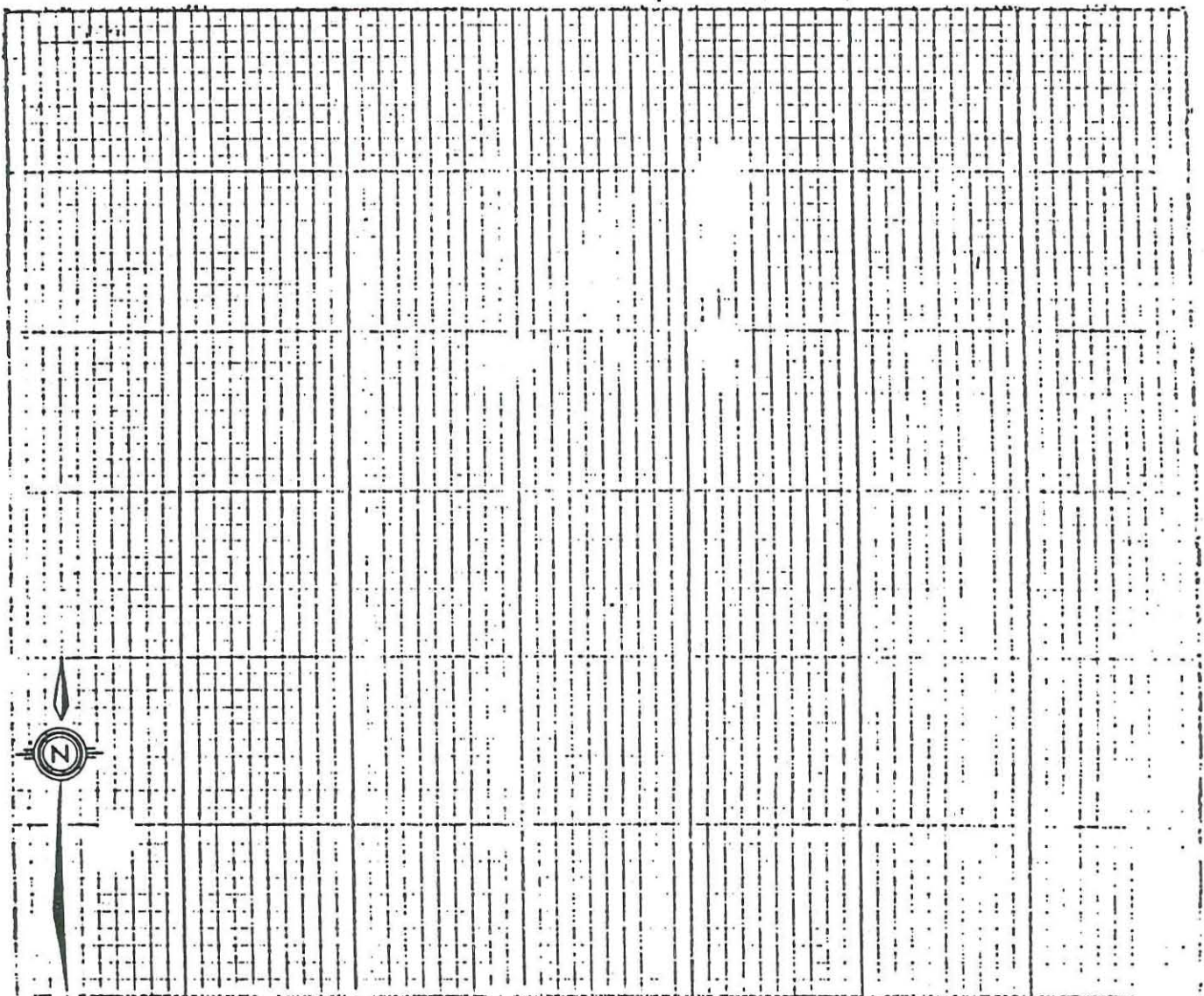
RECOMMENDATIONS

Summarize recommendations including any special conditions and restrictions suggested on the source:

Put memo on all files explaining history of Rick Spring and why  
Venture Spring should be removed from WLIS and changed to  
Rick Spring for files 0309330, 0366263 and 3001337.

SKETCH

Air photo BCC 92002 #70.







Province of  
British Columbia

Ministry of  
Environment,  
Lands and Parks

BC  
Environment

FNR-2013-00334  
Part 1 - 26  
Southern Interior Region  
1259 Dalhousie Drive  
Kamloops  
British Columbia  
V2C 5Z5  
Telephone: (604) 371-6200

26

File: 3003108

April 4, 1996

John Dempster

s.22

Dear John Dempster:

We have your application for a water licence on Venture Spring together with \$10.00 application fee. If additional application fees are required they will be calculated and assessed if a licence issues from this application.

If your proposed intake is located in a stream which supports fish life, you may be requested to provide adequate screening of the intake in accordance with any requirements of authorities having jurisdiction over fisheries in your area.

If your proposed works cross a public road you must notify your local road foreman or the Department of Highways District Engineer.

Entry onto privately owned land for the construction and maintenance of works is a matter of arrangement between the parties concerned.

As it appears that your proposed works will cross a road, therefore, notice of your application must be served on Ministry of Transportation and Highways, 1285 Dalhousie Drive, Kamloops, BC V2C 5Z5. Attention: Development Approval Dept. A form for serving is enclosed.

Enclosed is a Proof of Posting and Serving form. This form is a statutory declaration and must be completed in full, sworn and returned to us by August 9, 1996.


Please note that this letter does not constitute permission for you to divert and use water. The next step in the application process is an on-site inspection of your proposal. You will be contacted by the technician for your area to arrange a mutually agreeable time for this inspection.

If you have any questions or concerns, please do not hesitate to contact this office.

Yours truly,

A.D. Zackodnik, P. Eng.  
Regional Water Manager  
Southern Interior Region

Per:

  
Catherina Wells  
Processing & Licensing

/CW

27

1996/APR/04 10:28 MINISTRY OF ENVIRONMENT, LANDS & PARKS Page 1  
Water Rights Information System  
WLIS3100 Production Clearance Report Operator Id RINAWELLS

Licence : Z110763 Dist/Prec : 13J KAM - TRANQUILLE  
File No : 3003108 Region : 03 S INT - KAMLOOPS  
Priority Date: 1996/02/29

Source(s): Venture Spring

Appurtenancy :

LOT 1 SEC 15 TP 22 RG 20 W6M KDYD PLAN 22024

PID & LTO Code: 007-125-551 K

Comments :

PUC	Desc.	Quantity	Units	Term:	From	To	Irrigated Area
03B	IRR		AF		JAN 01	DEC 31	

Applicant(s)

053305 DEMPSTER JOHN C

s.22

Billed Client: Y

Work Phone: (000) 000-0604

Home Phone: (000) 000-0604

Other Phone: (000) 000-0604

Points of Diversion :

Map Number: WR3891

POD: A4 Rediversion: N

Comments:

Source: Venture Spring

In WSC: 120-THOMPSON RIVER

Tributary to:

Below : VENTURE SPRING - RNW

Above : Venture Spring

Gaz/Alias: A

/ /

28

1996/APR/04 10:28 MINISTRY OF ENVIRONMENT, LANDS & PARKS Page 2  
Water Rights Information System  
WLIS3100 Production Clearance Report Operator Id RINAWELLS

-----  
Conflic  
-----

Rights Covering Dominant Land :  
NONE  
Joint Works With :  
NONE  
Improvement District/Municipality, etc. :  
NONE

Conflicts on Land Crossed :  
-----

Road: Y Railway: N Park: N Resrv: N Power: N Pipeline: N Aboriginal: N

Works Cross or on Land of:  
-----

Applicant: YES  
Private: POSSIBLY  
Crown: YES

Description for Right-of-Way :  
-----

UNSURVEYED FORESHORE AND LAND COVERED BY THE WATERS OF VENTURE SPRING

Lngh: 1000.000 FT Wdth: 15.000 FT Area: .344 AC

Conduit:	.344 Acres	Dam :	Acres
Powrhse:	Acres	Flood :	Acres
Other :	Acres		







Province of  
British Columbia

Ministry of  
Environment,  
Lands and Parks

BC  
Environment

Southern Interior Region  
1259 Dalhousie Drive  
Kamloops  
British Columbia  
V2C 5Z5  
Telephone: (604) 371-6200

30

Date: April 4/96

File:  
3003108

Department of Federal Fisheries & Oceans

1278 Lincolnton Avenue  
Kamloops BC  
V2C 6G3

**Attention:**

Dear : Heather

RE: Application for Migration by  
John Thompson

A copy of a water licence application received from the above is attached.

Please advise us if you have any objections or comments regarding this application.

If a response is not received by June 14/96, it will be assumed that your agency has no concerns in this regard.

Yours truly,

C. Wells  
Processing & Licensing  
371-6200  
encl.

\_\_\_\_\_ No objection  
\_\_\_\_\_ Approval recommended subject to constraints  
----- Approval not recommended (reasons):  
\_\_\_\_\_  
\_\_\_\_\_  
\_\_\_\_\_

Signature

Position

Page 31 redacted for the following reason:

-----  
s.3



Note:

32

1991 Recording

12,413,388 gall per day 24hrs  
8-6 gall per min

- LOW VOLUME SYSTEM (Approx 4, - 8,000 galls per 24hrs.)
- Above and summer irrigation (not buried)
- Small intake works eg. 45 gallon drum
- Approx 1" dia pipe main line
- trickling into 600 gallon tank on our property
- All gravity operated
- passes through crown land including spring location
- crosses road via existing cattle guard. Permit?
- Fence around Intake is needed to keep livestock out  
(Approx 20' diameter)
- Total length of line approx 3000 feet  
1000 on our property, 2000 on crown land
- Venture spring is known by Grant Rogers
- This spring has been abandoned by Paul Limbert (Lot 4)

MAP OF PROPOSED  
WATER WORKS  
VENTURE SPRING



CROWN LAND

N.  $\frac{1}{2}$  SE  $\frac{1}{4}$  SEC 15  
S.  $\frac{1}{2}$  SE  $\frac{1}{4}$  SEC 15

Trangville - Criss Cr.  
MAIN ROAD

CROWN LAND

WATER LINE

VENTURE  
SPRINGS

Red Lake

LOT 1  
(Applicant's property)



600 gallon  
storage tank

AREA  
OF IRR.

LOT 4  
PRIVATELY OWNED

Kamloops 26km

KAMLOOPS, B.C.

FEB 29 1996

MINISTRY OF ENVIRONMENT  
**RECEIVED**  
PROCESSING

NOTES ON BACK



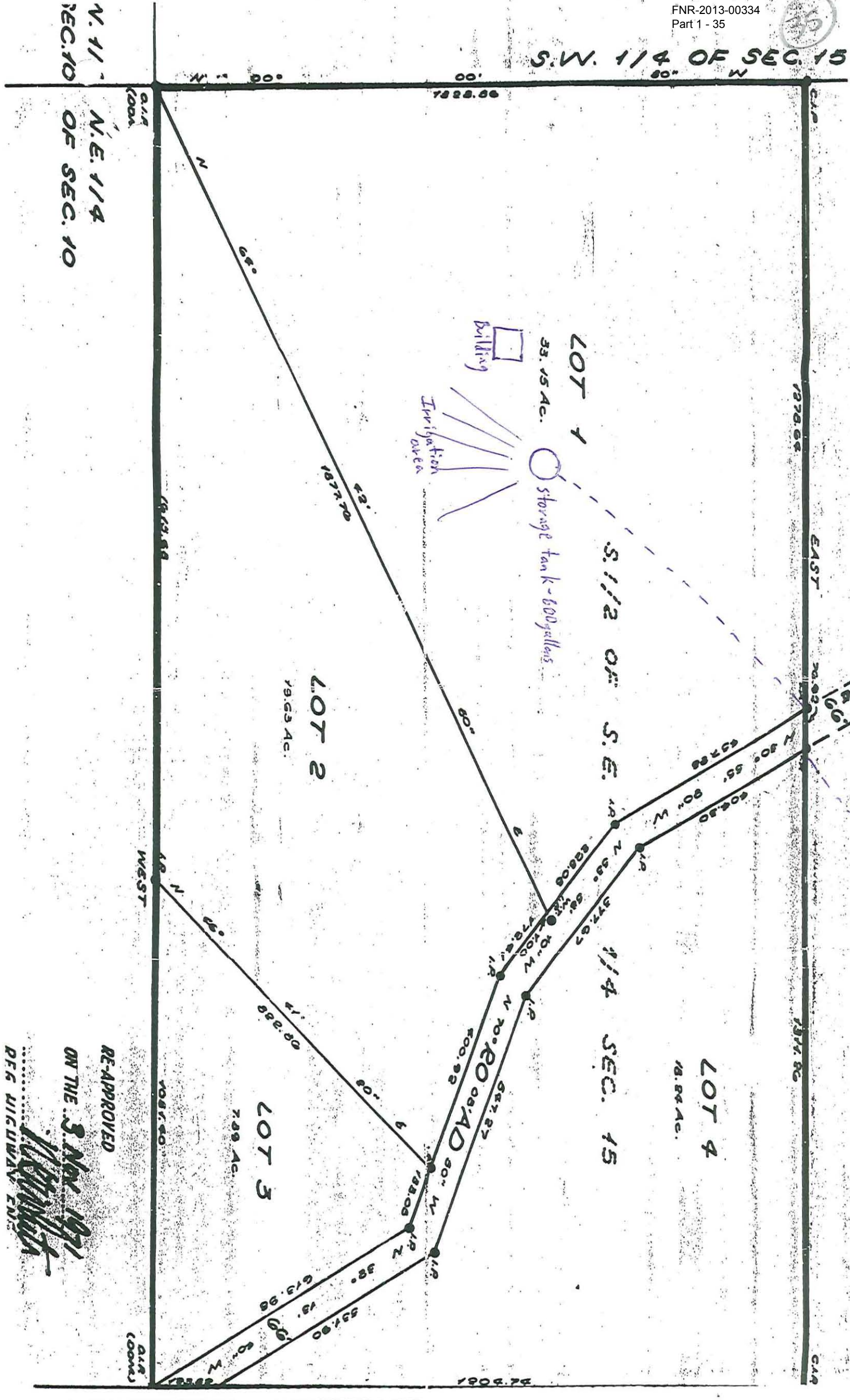


PLEASE REFER TO GUIDELINES WHEN COMPLETING THIS APPLICATION

1. NAME & MAILING ADDRESS		FOR OFFICE USE ONLY	
SURNAME <i>Dempster</i>	GIVEN NAME(S) <i>John Charles</i>	<div>MINISTRY OF ENVIRONMENT <b>RECEIVED</b> PROCESSING 053305 FEB 29 1996 KAMLOOPS, B.C. 100<sup>00</sup> pd 89292</div>	
s.22			
Do you hold another water Licence? Yes <input type="checkbox"/> No <input checked="" type="checkbox"/>			
LICENCE / FILE NUMBERS (IF KNOWN)		FILE# <i>3003108</i>	WLIS# <i>2110763</i>
2. PLACE OF USE - Legal description of property where water is to be used.			
<i>Parcel I.D. 007-125-551 Lot 1 Section 15 Township 22 Range 20 West of 6<sup>th</sup> Meridian Kamloops division Yale District Plan 22024</i>			
TENURE TO LAND		CERTIFICATE OF TITLE / PARCEL IDENTIFICATION NUMBER (PID#) <i>007-125-551</i>	
Registered Owner <input checked="" type="checkbox"/>		Copy of Legal Plan attached? Yes <input checked="" type="checkbox"/> No <input type="checkbox"/>	
LESSEE / OTHER:			
3. PURPOSE(S) & QUANTITY - Please refer to Schedule 1 - Water Purpose & Application Fees.			
<i>Irrigation - Home garden - fruit trees etc. - 2 acres</i>			
4. SOURCE OF WATER			
DISCHARGES INTO <i>Ventura Spring - surfacing at point of spring, Discharging onto ground, then sinking and surfacing down slight draw. Grant Rogers is familiar</i>			
5. WORKS - Existing or proposed to divert and convey water to place of use.			
PROPOSED POINT OF DIVERSION LOCATION			
a) DIVERSION WORKS	Pump <input type="checkbox"/> Gravity Feed <input checked="" type="checkbox"/>	LENGTH OF PIPE <i>Aprox 1000</i> m	DIAMETER OF PIPE <i>25<sup>m</sup> Aprox</i> cm
	OTHER WORKS		
b) STORAGE WORKS	PROPOSED RESERVOIR LOCATION <i>At spring and at home site</i>		
	VOLUME OF WATER STORED <i>600 gallons tank</i> m <sup>3</sup>	DAM HEIGHT m	AREA OF RESERVOIR ha
c) ADDITIONAL INFORMATION	Joint work with others? Yes <input type="checkbox"/> No <input checked="" type="checkbox"/>		
	IF YES, WITH WHOM?		
Works constructed? Yes <input type="checkbox"/> No <input checked="" type="checkbox"/> Partially <input type="checkbox"/>			
6. LANDS AFFECTED - The works will physically affect (by crossing or flooding) the following lands:			
LAND DESCRIPTION <i>N. 1/2 of SE 1/4 of section 15 Range 20 W. 6<sup>th</sup> Mer. Township 22 Tranquille valley Rd. - At Cattleguard</i>		NAME OF OWNER (INCLUDING CROWN) <i>Kamloops division of Yale district   Crown Land. M.O.H.?</i>	
APPLICANT / AGENT'S SIGNATURE <i>[Signature]</i>		DATE <i>FEB 1<sup>ST</sup> 96</i>	



S.W. 1/4 OF SEC. 15

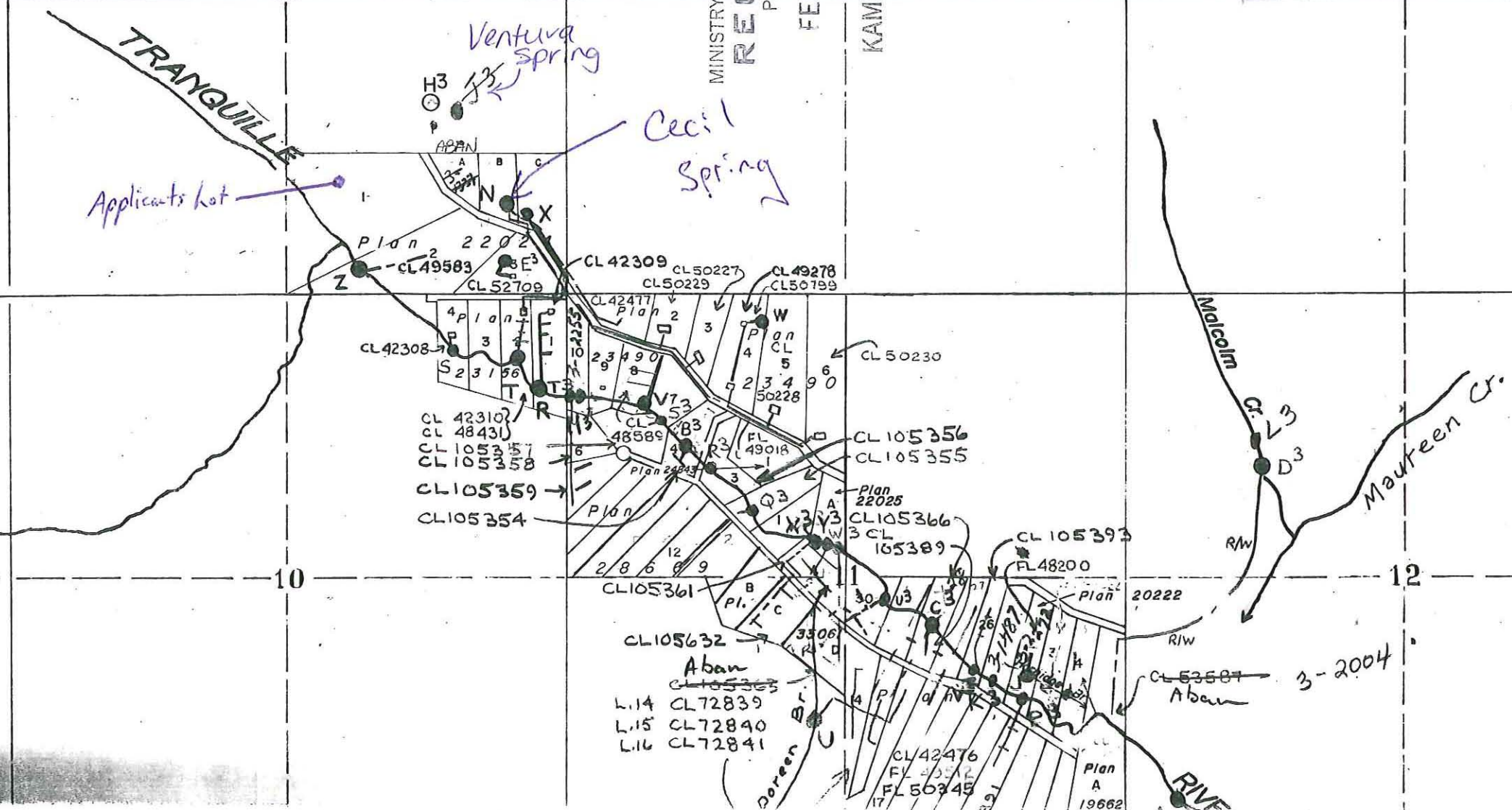


RE-APPROVED  
ON THE 3. Nov 1971  
[Signature]  
DEK WICUWAY EN

TP.22

FEB 29 1996

KAMIDOPS, B.C.



ANCE 20 | WCE WITH