

Re: Heat wave Sm posts

From: Popham, Lana AFF:EX <Lana.Popham@gov.bc.ca>
To: Sundhu, Ellora AFF:EX <Ellora.Sundhu@gov.bc.ca>
Cc: Godfrey, Sam AFF:EX <Sam.Godfrey@gov.bc.ca>
Sent: June 30, 2021 at 5:55:50 PM Pacific Daylight Time
Attachments: image001.png

This looks good

Cheers,
Lana

On Jun 30, 2021, at 5:18 PM, Sundhu, Ellora AFF:EX <Ellora.Sundhu@gov.bc.ca> wrote:

Yes Minister, please let me know if you know of a picture you'd like to use. If not, I am thinking of using an info-graphic from BC wildfires site:

<image001.png>

From: Godfrey, Sam AFF:EX <Sam.Godfrey@gov.bc.ca>

Sent: Wednesday, June 30, 2021 4:56 PM

To: Popham, Lana AFF:EX <Lana.Popham@gov.bc.ca>

Cc: Sundhu, Ellora AFF:EX <Ellora.Sundhu@gov.bc.ca>

Subject: RE: Heat wave Sm posts

Needs a picture ...and we also have Premises ID....

Sam Godfrey

Senior Advisor to the Honourable Lana Popham

Minister of Agriculture, Food and Fisheries. British Columbia

Mobile: s.17 | Office: 250 387 1023

Rm 327, Parliament Buildings,

501 Belleville St., Victoria, BC, CAN, V8W 1X4

I respectfully acknowledge this Office is situated on the traditional territory of the Esquimalt and Songhees First Nations.

Pronouns: Pursuant to the *Freedom of Information and Protection of Privacy Act*, do not disclose the contents of this message or any attachment(s) without prior written consent from the sender. If you are not the intended recipient please notify the sender by reply email, and fully delete.

From: Popham, Lana AFF:EX <Lana.Popham@gov.bc.ca>

Sent: June 30, 2021 4:53 PM

To: Godfrey, Sam AFF:EX <Sam.Godfrey@gov.bc.ca>

Cc: Sundhu, Ellora AFF:EX <Ellora.Sundhu@gov.bc.ca>

Subject: Re: Heat wave Sm posts

I think ASAP.

Cheers,
Lana

On Jun 30, 2021, at 4:29 PM, Godfrey, Sam AFF:EX <Sam.Godfrey@gov.bc.ca> wrote:

For your consideration.

Sam Godfrey

Senior Advisor to the Honourable Lana Popham

Minister of Agriculture, Food and Fisheries. British Columbia

Mobile: s.17 | Office: 250 387 1023

Rm 327, Parliament Buildings,

501 Belleville St., Victoria, BC, CAN, V8W 1X4

I respectfully acknowledge this Office is situated on the traditional territory of the Esquimalt and Songhees First Nations.
Pronouns: Pursuant to the *Freedom of Information and Protection of Privacy Act*, do not disclose the contents of this message or any attachment(s) without prior written consent from the sender. If you are not the intended recipient please notify the sender by reply email, and fully delete.

From: Boelens, Robert GCPE:EX <Robert.Boelens@gov.bc.ca>

Sent: June 30, 2021 4:28 PM

To: Godfrey, Sam AFF:EX <Sam.Godfrey@gov.bc.ca>

Cc: Sundhu, Ellora AFF:EX <Ellora.Sundhu@gov.bc.ca>

Subject: RE: Heat wave Sm posts

I love it.

From: Godfrey, Sam AFF:EX <Sam.Godfrey@gov.bc.ca>

Sent: June 30, 2021 4:27 PM

To: Boelens, Robert GCPE:EX <Robert.Boelens@gov.bc.ca>

Cc: Sundhu, Ellora AFF:EX <Ellora.Sundhu@gov.bc.ca>

Subject: RE: Heat wave Sm posts

What about this for FB? Could go out tomorrow or Friday....

Message to BC farmers:s.13

s.13

-

Also these just got approved, FYI

Extreme Heat Messaging

June 30, 2021

Top Lines

- Over the past several days, B.C. has seen an unprecedented heat wave, with record-breaking temperatures across the province that have lasted into the night.
- I want to offer my sincere condolences to those who have lost loved ones over this past week.
- Our systems across the province are working hard.
- I want to thank the first responders who have been working tirelessly to respond to calls at this time.
- Please take a moment to check in with people in your life – your parents and grandparents, and elderly or vulnerable neighbours – to make sure they are ok and if they need support.

Provincial Supports

- As a province, we've provided support in a number of ways to help people and communities get through this unprecedented heat wave.
- We have worked with local communities and First Nations and made supports available to them. This includes reimbursements for:
 - Transportation to and from cooling centers in communities where no scheduled public or reasonable transportation exists.
 - Staff wages and overtime to open a civic facility that would otherwise not be open.
 - Water for distribution within the facility.

- Emergency Management BC is also working with the First Nations Health Authority and Indigenous Services Canada throughout this event.
- BC's Health Authorities and BCCDC also provide resources to support local governments in developing Heat Alert and Response Plans and in declaring heat alerts and sharing information about how to stay safe.
- For those receiving support from BC's Home Health, nurses contacted clients and scheduled visits to make sure people with underlying health conditions were hydrated and staying as cool as possible.
- In long-term care networks, staff were redeployed to keep residents cool and hydrated.

Public Health Advice

- We are asking everyone to remember the advice distributed by Emergency Management BC last week:
 - Never leave children or animals alone in a parked car
 - Drink plenty of fluids
 - Keep cool in air-conditioned buildings, or take a cool bath or shower
 - Plan activity before 10am or after 4pm
 - Avoid tiring work or exercise in hot, humid environments
 - Wear lightweight, light-coloured, loose-fitting clothing and a wide brimmed hat
- Many businesses and organizations that offer air conditioning and a cool centre, such as libraries, are extending hours to provide relief for those who do not have access to a cool place.

Ambulance Call Volumes and Supports

- We appreciate the incredible work paramedics and dispatchers are doing during this challenging time and we recognize they're doing everything they can to respond to emergencies quickly and effectively.
- I offer my gratitude to the paramedics throughout our province.
- Minister Dix has taken significant actions that have reduced wait-times for the most critical calls.
- But paramedics are facing two public health emergencies and record high call volumes. The stories we've heard over the past few weeks are heart wrenching.
- BCEHS is hiring 170 paramedics right now, in addition to the hundreds of paramedics we've hired since we formed government.
- Since 2016/17, B.C. has increased funding to BC Emergency Health Services by 25%. BCEHS also continues to strengthen paramedic mental health supports.

Moving Forward

- This kind of heatwave is not typical of British Columbia, but with the reality of climate change, we can't ignore the potential for this to become more common in the future.
- And weather records have been broken and broken again. This week has seen the hottest temperatures ever recorded in Canada.
- Because we can't ignore the possibility of a next time, and it's clear that we can't rely on what we've done in the past.
- So after we're past this, we all need to take a hard look at what we need to change for the future.
- We're taking more than a dozen actions this year as part of the first phase of the Climate Preparedness and Adaptation Strategy to help set the stage for future work.

Sam Godfrey

Senior Advisor to the Honourable Lana Popham
Minister of Agriculture, Food and Fisheries. British Columbia

Mobile:s.17 | Office: 250 387 1023

Rm 327, Parliament Buildings,

501 Belleville St., Victoria, BC, CAN, V8W 1X4

I respectfully acknowledge this Office is situated on the traditional territory of the Esquimalt and Songhees First Nations.

Pronouns: Pursuant to the *Freedom of Information and Protection of Privacy Act*, do not disclose the contents of this message or any attachment(s) without prior written consent from the sender. If you are not the intended recipient please notify the sender by reply email, and fully delete.

From: Boelens, Robert GCPE:EX <Robert.Boelens@gov.bc.ca>

Sent: June 30, 2021 4:07 PM

To: Godfrey, Sam AFF:EX <Sam.Godfrey@gov.bc.ca>; Sundhu, Ellora AFF:EX <Ellora.Sundhu@gov.bc.ca>; Lee, Isabella AFF:EX <Isabella.Lee@gov.bc.ca>

Cc: Cotton, Brian GCPE:EX <Brian.Cotton@gov.bc.ca>

Subject: Heat wave Sm posts

How about the below? s.13

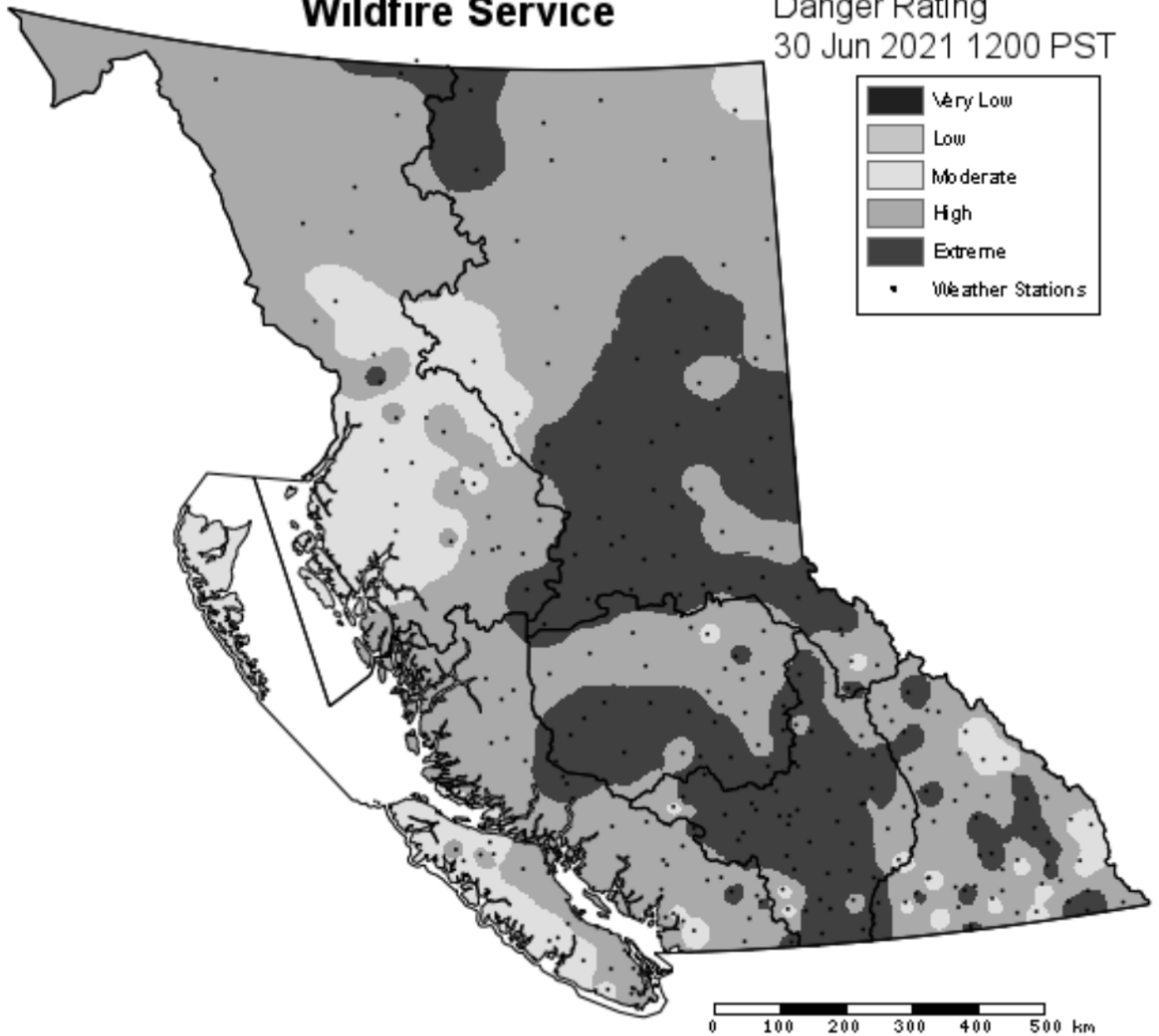
s.13

British Columbia Wildfire Service

DAILY

Danger Rating

30 Jun 2021 1200 PST



RE: SM on emergency preparedness

From: Sundhu, Ellora AFF:EX <Ellora.Sundhu@gov.bc.ca>
To: Godfrey, Sam AFF:EX <Sam.Godfrey@gov.bc.ca>
Sent: July 5, 2021 at 2:45:50 PM Pacific Daylight Time
Will do, thanks!

From: Godfrey, Sam AFF:EX <Sam.Godfrey@gov.bc.ca>
Sent: Monday, July 5, 2021 2:33 PM
To: Sundhu, Ellora AFF:EX <Ellora.Sundhu@gov.bc.ca>
Subject: FW: SM on emergency preparedness

Pls send drafts to MLP for approval.

Sam Godfrey

Senior Advisor to the Honourable Lana Popham
Minister of Agriculture, Food and Fisheries. British Columbia
Mobile: s.17 | Office: 250 387 1023
Rm 327, Parliament Buildings,
501 Belleville St., Victoria, BC, CAN, V8W 1X4

I respectfully acknowledge this Office is situated on the traditional territory of the Esquimalt and Songhees First Nations.
Pursuant to the *Freedom of Information and Protection of Privacy Act*, do not disclose the contents of this message or any attachment(s) without prior written consent from the sender. If you are not the intended recipient please notify the sender by reply email, and fully delete.

From: Cotton, Brian GCPE:EX <Brian.Cotton@gov.bc.ca>
Sent: July 5, 2021 2:30 PM
To: Godfrey, Sam AFF:EX <Sam.Godfrey@gov.bc.ca>
Cc: Sundhu, Ellora AFF:EX <Ellora.Sundhu@gov.bc.ca>
Subject: Re: SM on emergency preparedness

I wasn't sure of that either but s.22 Chitra said it's a common practice but if it doesn't work then let's just use the links.

On Jul 5, 2021, at 2:24 PM, Godfrey, Sam AFF:EX <Sam.Godfrey@gov.bc.ca> wrote:

This look excellent to me other than using a hashtag with an embedded link...?

Sam Godfrey

Senior Advisor to the Honourable Lana Popham
Minister of Agriculture, Food and Fisheries. British Columbia
Mobile: s.17 | Office: 250 387 1023
Rm 327, Parliament Buildings,
501 Belleville St., Victoria, BC, CAN, V8W 1X4

I respectfully acknowledge this Office is situated on the traditional territory of the Esquimalt and Songhees First Nations.
Pursuant to the *Freedom of Information and Protection of Privacy Act*, do not disclose the contents of this message or any attachment(s) without prior written consent from the sender. If you are not the intended recipient please notify the sender by reply email, and fully delete.

From: Cotton, Brian GCPE:EX <Brian.Cotton@gov.bc.ca>
Sent: July 5, 2021 2:16 PM
To: Godfrey, Sam AFF:EX <Sam.Godfrey@gov.bc.ca>; Sundhu, Ellora AFF:EX <Ellora.Sundhu@gov.bc.ca>
Subject: SM on emergency preparedness

Hi Sam/Ellora,

Few SM posts below on emergency preparedness.

s.13

RE: SM on emergency preparedness - links displayed

From: Sundhu, Ellora AFF:EX <Ellora.Sundhu@gov.bc.ca>
To: Arcot, Chitra GCPE:EX <Chitra.Arcot@gov.bc.ca>
Sent: July 5, 2021 at 4:05:33 PM Pacific Daylight Time

Thanks, Chitra! 😊

From: Arcot, Chitra GCPE:EX <Chitra.Arcot@gov.bc.ca>
Sent: Monday, July 5, 2021 3:53 PM
To: Sundhu, Ellora AFF:EX <Ellora.Sundhu@gov.bc.ca>; Cotton, Brian GCPE:EX <Brian.Cotton@gov.bc.ca>
Cc: Godfrey, Sam AFF:EX <Sam.Godfrey@gov.bc.ca>; Boelens, Robert GCPE:EX <Robert.Boelens@gov.bc.ca>
Subject: RE: SM on emergency preparedness - links displayed

Hello Ellora:
Sorry about those links; here they are in situ.

Cheers
Chitra

s.13

From: Sundhu, Ellora AFF:EX <Ellora.Sundhu@gov.bc.ca>
Sent: July 5, 2021 3:38 PM
To: Cotton, Brian GCPE:EX <Brian.Cotton@gov.bc.ca>
Cc: Godfrey, Sam AFF:EX <Sam.Godfrey@gov.bc.ca>; Arcot, Chitra GCPE:EX <Chitra.Arcot@gov.bc.ca>
Subject: Re: SM on emergency preparedness

Hey Brian,

Just wanted to let you know that when I click on those imbedded hashtag links in the email, they open with a link. However, I just did a test post on fb and the links didn't work. Can we rework them for the SM platforms?

Thanks,

Ellora

On Jul 5, 2021, at 2:45 PM, Sundhu, Ellora AFF:EX <Ellora.Sundhu@gov.bc.ca> wrote:

Will do, thanks!

From: Godfrey, Sam AFF:EX <Sam.Godfrey@gov.bc.ca>
Sent: Monday, July 5, 2021 2:33 PM
To: Sundhu, Ellora AFF:EX <Ellora.Sundhu@gov.bc.ca>
Subject: FW: SM on emergency preparedness

Pls send drafts to MLP for approval.

Sam Godfrey

Senior Advisor to the Honourable Lana Popham
Minister of Agriculture, Food and Fisheries. British Columbia
Mobile: s.17 | Office: 250 387 1023
Rm 327, Parliament Buildings,
501 Belleville St., Victoria, BC, CAN, V8W 1X4

I respectfully acknowledge this Office is situated on the traditional territory of the Esquimalt and Songhees First Nations.
Pursuant to the *Freedom of Information and Protection of Privacy Act*, do not disclose the contents of this message or any attachment(s) without prior written consent from the sender. If you are not the intended recipient please notify the sender by reply email, and fully delete.

From: Cotton, Brian GCPE:EX <Brian.Cotton@gov.bc.ca>
Sent: July 5, 2021 2:30 PM
To: Godfrey, Sam AFF:EX <Sam.Godfrey@gov.bc.ca>
Cc: Sundhu, Ellora AFF:EX <Ellora.Sundhu@gov.bc.ca>
Subject: Re: SM on emergency preparedness

I wasn't sure of that either but s.22
then let's just use the links.

Chitra said it's a common practice but if it doesn't work

On Jul 5, 2021, at 2:24 PM, Godfrey, Sam AFF:EX <Sam.Godfrey@gov.bc.ca> wrote:

This look excellent to me other than using a hashtag with an embedded link...?

Sam Godfrey

Senior Advisor to the Honourable Lana Popham
Minister of Agriculture, Food and Fisheries. British Columbia
Mobile:s.17 | Office: 250 387 1023
Rm 327, Parliament Buildings,
501 Belleville St., Victoria, BC, CAN, V8W 1X4

I respectfully acknowledge this Office is situated on the traditional territory of the Esquimalt and Songhees First Nations.
Pursuant to the *Freedom of Information and Protection of Privacy Act*, do not disclose the contents of this message or any attachment(s) without prior written consent from the sender. If you are not the intended recipient please notify the sender by reply email, and fully delete.

From: Cotton, Brian GCPE:EX <Brian.Cotton@gov.bc.ca>

Sent: July 5, 2021 2:16 PM

To: Godfrey, Sam AFF:EX <Sam.Godfrey@gov.bc.ca>; Sundhu, Ellora AFF:EX <Ellora.Sundhu@gov.bc.ca>

Subject: SM on emergency preparedness

Hi Sam/Ellora,

Few SM posts below on emergency preparedness.

s.13

FW: Question: purchasing of hay for fire evacuations

From: Liggins, Lavona AFF:EX <Lavona.Liggins@gov.bc.ca>
To: Knox, Graham G AFF:EX <Graham.Knox@gov.bc.ca>, Stevenson, John J AFF:EX <John.J.Stevenson@gov.bc.ca>
Sent: July 5, 2021 at 5:47:49 PM Pacific Daylight Time
FYI

From: Liggins, Lavona AFF:EX

Sent: July 5, 2021 4:50 PM

To: Grilz, Perry L FLNR:EX <Perry.Grilz@gov.bc.ca>

Subject: RE: Question: purchasing of hay for fire evacuations

Hi Perry, I don't have this at my fingertips – I see John is on the earlier email, he and Graham Knox would probably be best bet for this.

Take care,
Lavona

From: Grilz, Perry L FLNR:EX <Perry.Grilz@gov.bc.ca>

Sent: July 5, 2021 4:32 PM

To: Liggins, Lavona AFF:EX <Lavona.Liggins@gov.bc.ca>

Subject: Question: purchasing of hay for fire evacuations

Hello Lavona,

s.22

Do you have this data?

From: Elaine Stovin <elaine@cattlemen.bc.ca>

Sent: July 5, 2021 4:23 PM

To: Stevenson, John J AFF:EX <John.J.Stevenson@gov.bc.ca>; Barclay, Brent S AFF:EX <Brent.Barclay@gov.bc.ca>;

Grilz, Perry L FLNR:EX <Perry.Grilz@gov.bc.ca>

Cc: Kevin Boon <s.22 >

Subject: purchasing of hay for fire evacuations

[EXTERNAL] This email came from an external source. Only open attachments or links that you are expecting from a known sender.

Hi John, Brent & Perry

Today, John and I participated in a ministry emergency update.

Brent & Perry – can you please help us determine the amount of hay that was purchased in 2017 for the 2 weeks transitional feed for livestock operations affected by fire?

Many thanks,
Elaine

Elaine Stovin, Assistant General Manager
BC Cattlemen's Association
#4-10145 Dallas Dr., Kamloops, BC V2C 6T4
Ph: 250-573-3611 / Fx: 250-573-5155
elaine@cattlemen.bc.ca

If you are receiving this email outside of your normal work hours, please feel free to read/respond at a more appropriate time.

Re: Question: purchasing of hay for fire evacuations

From: Grilz, Perry L FLNR:EX <Perry.Grilz@gov.bc.ca>
To: Liggins, Lavona AFF:EX <Lavona.Liggins@gov.bc.ca>
Sent: July 6, 2021 at 6:07:54 AM Pacific Daylight Time

Thank you Lavona.
Take care!

On Jul 5, 2021, at 4:49 PM, Liggins, Lavona AFF:EX <Lavona.Liggins@gov.bc.ca> wrote:

Hi Perry, I don't have this at my fingertips – I see John is on the earlier email, he and Graham Knox would probably be best bet for this.

Take care,
Lavona

From: Grilz, Perry L FLNR:EX <Perry.Grilz@gov.bc.ca>
Sent: July 5, 2021 4:32 PM
To: Liggins, Lavona AFF:EX <Lavona.Liggins@gov.bc.ca>
Subject: Question: purchasing of hay for fire evacuations

Hello Lavona,

s.22

Do you have this data?

From: Elaine Stovin <elaine@cattlemen.bc.ca>
Sent: July 5, 2021 4:23 PM
To: Stevenson, John J AFF:EX <John.J.Stevenson@gov.bc.ca>; Barclay, Brent S AFF:EX <Brent.Barclay@gov.bc.ca>; Grilz, Perry L FLNR:EX <Perry.Grilz@gov.bc.ca>
Cc: Kevin Boon <s.22>
Subject: purchasing of hay for fire evacuations

[EXTERNAL] This email came from an external source. Only open attachments or links that you are expecting from a known sender.

Hi John, Brent & Perry

Today, John and I participated in a ministry emergency update.

Brent & Perry – can you please help us determine the amount of hay that was purchased in 2017 for the 2 weeks transitional feed for livestock operations affected by fire?

Many thanks,

Elaine

Elaine Stovin, Assistant General Manager
BC Cattlemen's Association
#4-10145 Dallas Dr., Kamloops, BC V2C 6T4
Ph: 250-573-3611 / Fx: 250-573-5155
elaine@cattlemen.bc.ca

If you are receiving this email outside of your normal work hours, please feel free to read/respond at a more appropriate time.

Conversation with Stevenson, John J AFF:EX

From: Stevenson, John J AFF:EX <John.J.Stevenson@gov.bc.ca>
To: Stevenson, John J AFF:EX <John.J.Stevenson@gov.bc.ca>, Liggins, Lavona AFF:EX <Lavona.Liggins@gov.bc.ca>
Sent: July 6, 2021 at 9:02:34 AM Pacific Daylight Time

Stevenson, John J AFF:EX 8:50 AM:

Hi can you please call me when you have a few minutes?

Liggins, Lavona AFF:EX 8:50 AM:

sure just in another call at the momten

Stevenson, John J AFF:EX 8:50 AM:

I'd like you and a team to start working on a hay program if possible

FW: purchasing of hay for fire evacuations

From: Barclay, Brent S AFF:EX <Brent.B Barclay@gov.bc.ca>
To: Raymond, Mark AFF:EX <Mark.Raymond@gov.bc.ca>
Sent: July 6, 2021 at 9:14:34 AM Pacific Daylight Time

From: Stevenson, John J AFF:EX <John.J.Stevenson@gov.bc.ca>

Sent: July 6, 2021 9:05 AM

To: Elaine Stovin <elaine@cattlemen.bc.ca>; Barclay, Brent S AFF:EX <Brent.B Barclay@gov.bc.ca>; Grilz, Perry L FLNR:EX <Perry.Grilz@gov.bc.ca>; Knox, Graham G AFF:EX <Graham.Knox@gov.bc.ca>

Cc: Kevin Boon <s.22>; Liggins, Lavona AFF:EX <Lavona.Liggins@gov.bc.ca>; Schilds, Brenna AFF:EX <Brenna.Schilds@gov.bc.ca>; Lussier, Jason AFF:EX <Jason.Lussier@gov.bc.ca>; Pressey, Nicole AFF:EX <Nicole.Pressey@gov.bc.ca>

Subject: RE: purchasing of hay for fire evacuations

Sorry about that earlier response; too quick, not helpful, and not enough coffee yet.

As follow-up I plan to form a hay purchase team, we will start to look at the premise ID information and try to come up with rough estimate today. We are in the first week of July and there seems to be a moderate chance that these fire events will be longer term, hence the preparedness to do a "bulk-buy". BCCA could likely provide some site specific / affected producer information. Elaine, would you be the best contact to bring BCCA into a team call to review our estimated numbers?

Will be in touch w more details.

Thank you,

John Stevenson P.Ag, Regional Agrologist, Highway 16 West
BC Ministry of Agriculture Food and Fisheries, Smithers | cell s.17
1-888-221-7141 | www.gov.bc.ca/agriservicebc

From: Stevenson, John J AFF:EX

Sent: July 6, 2021 8:41 AM

To: 'Elaine Stovin' <elaine@cattlemen.bc.ca>; Barclay, Brent S AFF:EX <Brent.B Barclay@gov.bc.ca>; Grilz, Perry L FLNR:EX <Perry.Grilz@gov.bc.ca>

Cc: Kevin Boon <s.22>; Liggins, Lavona AFF:EX <Lavona.Liggins@gov.bc.ca>

Subject: RE: purchasing of hay for fire evacuations

Good Morning,

Sorry I don't have that information on hand for 2018. I can tell you that AGRI did purchase approx. 2000T of hay for a replacement hay program in 2018 for producers affected mainly in the NW/Central Burns Lake area / Southside fires (Verdun, Cheslatta, Nadina, Shovel Lake etc). This program was run by Greg Tegart as a contractor.

One observation: as soon as "govt" starts inquiring about purchasing large amounts of hay, we see a general uptick in prices across the board, but you probably knew that.

Regards,

John Stevenson P.Ag, Regional Agrologist, Highway 16 West
BC Ministry of Agriculture Food and Fisheries, Smithers | cell s.17

From: Elaine Stovin <elaine@cattlemen.bc.ca>

Sent: July 5, 2021 4:23 PM

To: Stevenson, John J AFF:EX <John.J.Stevenson@gov.bc.ca>; Barclay, Brent S AFF:EX <Brent.B Barclay@gov.bc.ca>; Grilz, Perry L FLNR:EX <Perry.Grilz@gov.bc.ca>

Cc: Kevin Boon <s.22>

Subject: purchasing of hay for fire evacuations

[EXTERNAL] This email came from an external source. Only open attachments or links that you are expecting from a known sender.

Hi John, Brent & Perry

Today, John and I participated in a ministry emergency update.

Brent & Perry – can you please help us determine the amount of hay that was purchased in 2017 for the 2 weeks transitional feed for livestock operations affected by fire?

Many thanks,

Elaine

Elaine Stovin, Assistant General Manager

BC Cattlemen's Association

#4-10145 Dallas Dr., Kamloops, BC V2C 6T4

Ph: 250-573-3611 / Fx: 250-573-5155

elaine@cattlemen.bc.ca

If you are receiving this email outside of your normal work hours, please feel free to read/respond at a more appropriate time.

FW: started hay list

From: Stevenson, John J AFF:EX <John.J.Stevenson@gov.bc.ca>
To: Schilds, Brenna AFF:EX <Brenna.Schilds@gov.bc.ca>, Fox, Alison AFF:EX <Alison.Fox@gov.bc.ca>, Pressey, Nicole AFF:EX <Nicole.Pressey@gov.bc.ca>, Liggins, Lavona AFF:EX <Lavona.Liggins@gov.bc.ca>
Cc: Knox, Graham G AFF:EX <Graham.Knox@gov.bc.ca>
Sent: July 6, 2021 at 9:35:57 AM Pacific Daylight Time
Attachments: s.22 Farm_2020 Haylage Fld 29RS108761-20206495.pdf, image003.png

Note the location on the sharedrive of Kim's work starting a hay vendor list. I hope to talk to Graham about AFF leading a bulk hay purchase this am.

From: Lussier, Jason AFF:EX <Jason.Lussier@gov.bc.ca>
Sent: July 6, 2021 9:21 AM
To: Stevenson, John J AFF:EX <John.J.Stevenson@gov.bc.ca>
Subject: FW: started hay list
From: Lussier, Jason AFF:EX
Sent: July 2, 2021 4:20 PM
To: Pressey, Nicole AFF:EX <Nicole.Pressey@gov.bc.ca>
Cc: Sutherland, Kim AFF:EX <Kim.Sutherland@gov.bc.ca>
Subject: RE: started hay list

Hey Nicole and Kim,

I was tasked by executive to follow-up with a farmer in the s.22 region (Vancouver Island) who has a very large excess of hay (6,500 rounds) from last seasons cuts. The producer is looking for \$50/bale and I've added them to the Hay List document (see information below).

yes	Agri	s.22		s.22	Farm	s.22		s.22	V

He also included the attached Ritchie Smith Feed report. We may want to prioritize this producer for a wildfire feed program.

-Jason

From: Pressey, Nicole AFF:EX <Nicole.Pressey@gov.bc.ca>
Sent: July 2, 2021 2:27 PM
To: Sutherland, Kim AFF:EX <Kim.Sutherland@gov.bc.ca>; Lussier, Jason AFF:EX <Jason.Lussier@gov.bc.ca>
Subject: RE: started hay list

Thanks so much Kim!

I just spoke with Graham about donations. Because BCCA was accepting donations in 2017, Graham will ask BCCA and BCAC about how they wish to handle hay donations; us, them, both?

Please stay tuned

Nicole

From: Sutherland, Kim AFF:EX <Kim.Sutherland@gov.bc.ca>
Sent: July 2, 2021 2:25 PM
To: Pressey, Nicole AFF:EX <Nicole.Pressey@gov.bc.ca>; Lussier, Jason AFF:EX <Jason.Lussier@gov.bc.ca>
Subject: started hay list

Hello Nicole, Jason,

I have started a hay list. It is in S04003/Emergency Management Services/Events/2021 EM/2021 Wildfire/feed list
I can change the location when I know better how this drive is going to be set up to respond to what could be a really hard season.

The call I got was for donated horse hay 100 bales, this years cut. It might be gold for the SPCA who might be relocating animals to the FV.

Kim



Ritchie Smith Feeds, Inc

33777 Enterprise Avenue

Abbotsford, BC V2S 7T9

Phone: 604-859-7128

Website: www.rsfeeds.com



Dairy One

In-House Account
s.22 Farm
2020 Haylage Fld 29

Sample Number: 20206495
Lab Received Date: December 1, 2020
Product Number: 300WRS
Product Description: Haylage RS
Sample Description:

Components	As Sampled Basis	Dry Matter Basis
% Moisture	50.0	
% Dry Matter	50.0	
% Crude Protein	4.3	8.6
% ADICP	.8	1.6
Soluble Protein % CP		46
Ammonia %SP		2.5
% NDICP	1.6	3.1
% Acid Detergent Fiber	22.1	44.3
% aNDFom	32.2	64.4
% Lignin	4.3	8.6
% NFC	8.6	17.3
% Starch	.7	1.5
% WSC (Water Sol. Carbs.)	4.3	8.7
% ESC (Simple Sugars)	.9	1.8
% Crude Fat	1.4	2.8
% Ash	3.21	6.43
% TDN	26	52
NEL, Mcal/Lb	.21	.42
Relative Feed Value		74
% Calcium	.30	.61
% Phosphorus	.10	.21
% Magnesium	.09	.19
% Potassium	.50	1.00
% Sulfur	.07	.15
% Chloride Ion	.11	.21
% Ammonia (Protein Equiv.)	.05	.10
% Lactic Acid	.13	.25
% Acetic Acid	.82	1.63
% Butyric Acid	.22	.45
VFA Score		.00
Milk Kg/Ton, 48h		1,386
% uNDFom 240hr		24.5
NDFDom 30hr, % of NDF		37.7
NDFDom 120hr, % of NDF		48.1
NDFDom 240hr, % of NDF		62.0
C18:1, Oleic Acid % TFA		1.94
C18:2, Linoleic Acid % TFA		.93
C18:3, Linolenic Acid % TFA		12.60
% RUFAL		.17
% TFA		1.08

A Member of the Worldwide Network of Dairy One Labs.

yes	Agri	6 22	6 2	6 22	Farm	6 22	6 22	Vancouver Island	\$50/bale	<p>6,500 rounds and 900-950 pounds/round. Grass/hay mix fescue, orchard, timothy and rye grass. 30-50% moisture. Good for dry cow, feeders, ow calf, horse, goat and sheep. Decent quality feed (not high end) but customers are happy. Last years feed but not hearing any complaints. No spoilage in the feed as it's wrapped well and should have maintained nutrient values.</p> <p>Either. Trucker can be arranged to Kamloops @ \$20/bale and \$14/bale local</p>	<p>6 22 and feed quality report provided (Rithcie Smith feedsample). Bales are 49 inches tall with 48-50in diameter.</p>
-----	------	------	-----	------	------	------	------	------------------	-----------	---	--

RE: started hay list

From: Fox, Alison AFF:EX <Alison.Fox@gov.bc.ca>
To: Stevenson, John J AFF:EX <John.J.Stevenson@gov.bc.ca>
Sent: July 6, 2021 at 9:59:18 AM Pacific Daylight Time
Attachments: image001.png

Hi John,

I just looked at the feed analysis for the forage from s.22 . Not surprised the producer hasn't been able to shift it and is looking to offload it. Very low feed value, and the moisture content makes this closer to silage than haylage. It shouldn't be fed to horses. I suspect that it is too low in protein content for most beef cattle as well. It is basically just high-fibre filler, so not sure that I would agree with Jason that we want to prioritize this producer. Also, tremendous ferry cost to get that many bales over from the Island. I think \$50/bale may be too high a cost for this forage, unfortunately.

Alison

From: Stevenson, John J AFF:EX <John.J.Stevenson@gov.bc.ca>

Sent: July 6, 2021 9:36 AM

To: Schilds, Brenna AFF:EX <Brenna.Schilds@gov.bc.ca>; Fox, Alison AFF:EX <Alison.Fox@gov.bc.ca>; Pressey, Nicole AFF:EX <Nicole.Pressey@gov.bc.ca>; Liggins, Lavona AFF:EX <Lavona.Liggins@gov.bc.ca>

Cc: Knox, Graham G AFF:EX <Graham.Knox@gov.bc.ca>

Subject: FW: started hay list

Importance: High

Note the location on the sharedrive of Kim's work starting a hay vendor list. I hope to talk to Graham about AFF leading a bulk hay purchase this am.

From: Lussier, Jason AFF:EX <Jason.Lussier@gov.bc.ca>

Sent: July 6, 2021 9:21 AM

To: Stevenson, John J AFF:EX <John.J.Stevenson@gov.bc.ca>

Subject: FW: started hay list

From: Lussier, Jason AFF:EX

Sent: July 2, 2021 4:20 PM

To: Pressey, Nicole AFF:EX <Nicole.Pressey@gov.bc.ca>

Cc: Sutherland, Kim AFF:EX <Kim.Sutherland@gov.bc.ca>

Subject: RE: started hay list

Hey Nicole and Kim,

I was tasked by executive to follow-up with a farmer in the s.22 region (Vancouver Island) who has a very large excess of hay (6,500 rounds) from last seasons cuts. The producer is looking for \$50/bale and I've added them to the Hay List document (see information below).

yes	Agri	s.22	s.22	s.22	Farm	s.22	s.22	, \

He also included the attached Ritchie Smith Feed report. We may want to prioritize this producer for a wildfire feed program.

-Jason

From: Pressey, Nicole AFF:EX <Nicole.Pressey@gov.bc.ca>
Sent: July 2, 2021 2:27 PM
To: Sutherland, Kim AFF:EX <Kim.Sutherland@gov.bc.ca>; Lussier, Jason AFF:EX <Jason.Lussier@gov.bc.ca>
Subject: RE: started hay list

Thanks so much Kim!

I just spoke with Graham about donations. Because BCCA was accepting donations in 2017, Graham will ask BCCA and BCAC about how they wish to handle hay donations; us, them, both?

Please stay tuned

Nicole

From: Sutherland, Kim AFF:EX <Kim.Sutherland@gov.bc.ca>
Sent: July 2, 2021 2:25 PM
To: Pressey, Nicole AFF:EX <Nicole.Pressey@gov.bc.ca>; Lussier, Jason AFF:EX <Jason.Lussier@gov.bc.ca>
Subject: started hay list

Hello Nicole, Jason,

I have started a hay list. It is in S04003/Emergency Management Services/Events/2021 EM/2021 Wildfire/feed list

I can change the location when I know better how this drive is going to be set up to respond to what could be a really hard season.

The call I got was for donated horse hay 100 bales, this years cut. It might be gold for the SPCA who might be relocating animals to the FV.

Kim

yes	Agri	\$ 22	\$ 2	\$ 22	Farm	\$ 22	\$ 22	Vancouver Island	\$50/bale	<p>6,500 rounds and 900-950 pounds/round. Grass/hay mix fescue, orchard, timothy and rye grass. 30-50% moisture. Good for dry cow, feeders, ow calf, horse, goat and sheep. Decent quality feed (not high end) but customers are happy. Last years feed but not hearing any complaints. No spoilage in the feed as it's wrapped well and should have maintained nutrient values.</p> <p>Either. Trucker can be arranged to Kamloops @ \$20/bale and \$14/bale local</p>	<p>\$ 22 and feed quality report provided (Rithcie Smith feedsample). Bales are 49 inches tall with 48-50in diameter.</p>
-----	------	-------	------	-------	------	-------	-------	------------------	-----------	---	---

started hay list

From: Stevenson, John J AFF:EX <John.J.Stevenson@gov.bc.ca>
To: Stevenson, John J AFF:EX <John.J.Stevenson@gov.bc.ca>, Fox, Alison AFF:EX <Alison.Fox@gov.bc.ca>
Sent: July 6, 2021 at 10:14:17 AM Pacific Daylight Time

started hay list

Duration: 06 Minutes 39 Seconds

Stevenson, John J AFF:EX

REGIONAL AGROLOGIST , AGRICULTURE, FOOD AND FISHERIES

Work: [+1 \(250\) 847-6379](tel:+12508476379)

Email: john.j.stevenson@gov.bc.ca

IM: john.j.stevenson@gov.bc.ca

Skype for Business

Conversation with Bailey, Reed AFF:EX

From: Bailey, Reed AFF:EX <Reed.Bailey@gov.bc.ca>
To: Bailey, Reed AFF:EX <Reed.Bailey@gov.bc.ca>, Liggins, Lavona AFF:EX <Lavona.Liggins@gov.bc.ca>
Sent: July 6, 2021 at 2:08:45 PM Pacific Daylight Time

Bailey, Reed AFF:EX 1:51 PM:

Hi Lavona, are you free to chat between 3-3:30? It's about picking your brain for a list of hay producers for the EM situations. I'm a responder this week. I was instructed to contact Karen but s.22 this week.

Liggins, Lavona AFF:EX 1:54 PM:

Hi Reed - I am in a meeting until 3 - please send an invite to block some time for a chat

Bailey, Reed AFF:EX 1:56 PM:

(y)

FW: Potential forage sourcing contacts

From: Waters, Christina AFF:EX <Christina.Waters@gov.bc.ca>
To: Schilds, Brenna AFF:EX <Brenna.Schilds@gov.bc.ca>
Sent: July 6, 2021 at 2:23:53 PM Pacific Daylight Time
Attachments: image001.png

Hi Brenna,

Nadia recommended reaching out to the councils and associations below. Should I start there or start with the excel files on the LAN?

From: Mori, Nadia AFF:EX <Nadia.Mori@gov.bc.ca>
Sent: July 6, 2021 2:09 PM
To: Waters, Christina AFF:EX <Christina.Waters@gov.bc.ca>
Subject: Potential forage sourcing contacts

Hi Christina,

The regional associations is a good place to start the search, they might have more specific info on members who generally sell hay or could send out a request to their member list. We might also send a posting through our regional newsletter, although the response rate might be low.

Note that when bringing in hay from a different region, try to source weed free hay (or as weed free as possible). In emergency situations we may forget that imported hay can often be contaminated with invasive weeds which are an unwanted side gift from the hay brought onto site.

Here are a couple of producers/association contacts to get you started on the hay search:

BC Forage Council
Serena Black, AAg, MSc, BJ
General Manager
Work: 250-564-4115 loc2233
Cell: s.22
Email: bcfc@bcforagecouncil.com

Peace River Forage Association
Sandra Burton (communications contractor)
s.22
coordinator@peaceforage.bc.ca
Neil Ward, President (also cattle producer)
403-512-0518

Peace Region Forage Seed Association
Talon Gauthier, coordinator
s.22
coordinator@peaceforageseed.ca

Peace River Regional Cattlemen's Association
Dave Harris, president
s.22
s.22
Karen McKean, Secretary
s.22

BC South Peace River Stockmen's Association
Juddy Madden, President

250-782-7875
doublem@pris.ca

Kijiji Hay listings:

[Hay For Sale | Kijiji in British Columbia. - Buy, Sell & Save with Canada's #1 Local Classifieds.](#)

[Hay For Sale Square Bales | Kijiji in British Columbia. - Buy, Sell & Save with Canada's #1 Local Classifieds.](#)

Hope this helps,
Nadia

Nadia Mori, M.Sc. P.Ag
Regional Agrologist | Extension and Support Services Branch
B.C. Ministry of Agriculture, Food and Fisheries
10043 100th Street | Fort St. John | V1J 3Y5
Nadia.mori@gov.bc.ca | Office: 778-576-1196 | Cell: s.17



Where ideas work

I acknowledge that I live and work on Treaty 8 territory and honour and acknowledge all of the First Nations, Métis and Inuit peoples who have lived, traveled and gathered on these lands for thousands of years.

RE: EM Ag resource lists FW: Location for contacts

From: Stevenson, John J AFF:EX <John.J.Stevenson@gov.bc.ca>
To: Speirs, Alison AFF:EX <Alison.Speirs@gov.bc.ca>, Schilds, Brenna AFF:EX <Brenna.Schilds@gov.bc.ca>, Fox, Alison AFF:EX <Alison.Fox@gov.bc.ca>, Waters, Christina AFF:EX <Christina.Waters@gov.bc.ca>, Bailey, Reed AFF:EX <Reed.Bailey@gov.bc.ca>, Sakalauskas, Karina AFF:EX <Karina.Sakalauskas@gov.bc.ca>
Sent: July 6, 2021 at 2:29:42 PM Pacific Daylight Time

Yes exactly Alison, there are a lot of details behind the scenes.

I would try to find trusted sources that someone can vouch for vs Kijiji or FB

There was a convo about bringing last years (poor?) harvest to the CI. But the ferry cost alone would make that source a deal breaker (plus the potential for poor quality).

This is why someone who knows and speaks hay (as a contractor) has to help do this via the EOC and PREOC

We are just trying to find potential (trusted) sources that actually may have some supply for sale.

J

From: Speirs, Alison AFF:EX <Alison.Speirs@gov.bc.ca>

Sent: July 6, 2021 2:22 PM

To: Stevenson, John J AFF:EX <John.J.Stevenson@gov.bc.ca>; Schilds, Brenna AFF:EX <Brenna.Schilds@gov.bc.ca>; Fox, Alison AFF:EX <Alison.Fox@gov.bc.ca>; Waters, Christina AFF:EX <Christina.Waters@gov.bc.ca>; Bailey, Reed AFF:EX <Reed.Bailey@gov.bc.ca>; Sakalauskas, Karina AFF:EX <Karina.Sakalauskas@gov.bc.ca>

Subject: RE: EM Ag resource lists FW: Location for contacts

There are feed/hay producers listed on Facebook Marketplace from different parts of the province and Alberta.

<https://www.facebook.com/marketplace/109351689083991/hay-bales/>

There are also listings on Kijiji <https://www.kijiji.ca/b-british-columbia/hay/k0l9007?rb=true&dc=true>

Another element is hay haulers, getting it from A to B... The large square/round bales require heavy equipment to load and unload, stack etc...

Thanks,

Alison Speirs P. Ag.

Environmental Agrologist,
Resource Management Unit,
BC Ministry of Agriculture,
1767 Angus Campbell Rd, Abbotsford, BC V3G 2M3
778-666-0573 NEW or 1-888-221-7141

From: Stevenson, John J AFF:EX <John.J.Stevenson@gov.bc.ca>

Sent: July 6, 2021 1:45 PM

To: Schilds, Brenna AFF:EX <Brenna.Schilds@gov.bc.ca>; Fox, Alison AFF:EX <Alison.Fox@gov.bc.ca>; Waters, Christina AFF:EX <Christina.Waters@gov.bc.ca>; Bailey, Reed AFF:EX <Reed.Bailey@gov.bc.ca>; Speirs, Alison AFF:EX <Alison.Speirs@gov.bc.ca>; Sakalauskas, Karina AFF:EX <Karina.Sakalauskas@gov.bc.ca>

Subject: EM Ag resource lists FW: Location for contacts

I asked Nicole for a list of agriculture contacts – she came up with this. Please check these excel sheets – there may be some hay producers listed.

From: Pressey, Nicole AFF:EX <Nicole.Pressey@gov.bc.ca>

Sent: July 6, 2021 1:01 PM

To: Stevenson, John J AFF:EX <John.J.Stevenson@gov.bc.ca>

Subject: Location for contacts

N Interior and S. Interior

Q:\01Emergency Management Services\Ag Emergency Resource Contacts\2019 Emergency Contacts (under review)

SEA Kootenay:

Q:\01Emergency Management Services\Ag Emergency Resource Contacts\2020 Emergency Contacts (draft)

Nicole Pressey, P. Ag.

Regional Agrologist, Cariboo Chilcotin Coast

Ministry of Agriculture, Food and Fisheries 236. 713-2223; Cell s.17

AgriService BC 1-888-221-7141 AgriServiceBC@gov.bc.ca www.gov.bc.ca/agriservice

I am grateful, as an uninvited guest on Lhtako Dene lands, for their appreciation for and stewardship of their lands. Their main community is near the confluence of the Fraser and Quesnel Rivers, and I appreciate being able to live, work and play here, while also working and playing on the lands of the Tsilhqot'in and Northern Secwepmec peoples.

RE: NEPREOC prospective hay sales - please all read

From: Bailey, Reed AFF:EX <Reed.Bailey@gov.bc.ca>
To: Stevenson, John J AFF:EX <John.J.Stevenson@gov.bc.ca>, Waters, Christina AFF:EX <Christina.Waters@gov.bc.ca>, Schilds, Brenna AFF:EX <Brenna.Schilds@gov.bc.ca>
Cc: Fox, Alison AFF:EX <Alison.Fox@gov.bc.ca>, Sakalauskas, Karina AFF:EX <Karina.Sakalauskas@gov.bc.ca>, AFF Emergency Management Interior AFF:EX <Emergency.Management.Interior@gov.bc.ca>, Speirs, Alison AFF:EX <Alison.Speirs@gov.bc.ca>
Sent: July 6, 2021 at 3:22:57 PM Pacific Daylight Time
Hi John,

From the team meeting we had earlier, I was under the impression that you didn't want us to contact hay producers directly but rather, simply compile a list of prospective sellers. Your email below however, seems to suggest that you want us to contact the producer directly to obtain the very specific information highlighted in yellow. Please clarify.

Thanks,
Reed

From: Stevenson, John J AFF:EX <John.J.Stevenson@gov.bc.ca>
Sent: July 6, 2021 2:27 PM
To: Schilds, Brenna AFF:EX <Brenna.Schilds@gov.bc.ca>; Bailey, Reed AFF:EX <Reed.Bailey@gov.bc.ca>; Waters, Christina AFF:EX <Christina.Waters@gov.bc.ca>
Cc: Speirs, Alison AFF:EX <Alison.Speirs@gov.bc.ca>; Fox, Alison AFF:EX <Alison.Fox@gov.bc.ca>; Sakalauskas, Karina AFF:EX <Karina.Sakalauskas@gov.bc.ca>; AFF Emergency Management Interior AFF:EX <Emergency.Management.Interior@gov.bc.ca>
Subject: NEPREOC prospective hay sales - please all read

Since Karen Tabe s.22 , I reached out to Brent and asked for names s.22 .
He gave me some names:
s.22

I have no contact info for you. Canada411 and google will be a good start. Maybe Lavona has some leads also?
Good luck!

Remember, your just inquiring about their hay sales this year, if there is any unspoken for / available for purchase! Large square bale or rounds. What type of hay is it (grass hay, grass / legume), price at the farm , delivery available, rough prices. Collect this info and put in a spreadsheet thank you.

John Stevenson P.Ag, Regional Agrologist, Highway 16 West
BC Ministry of Agriculture Food and Fisheries, Smithers | cell s.17
1-888-221-7141 | www.gov.bc.ca/agriservicebc

Conversation with Raymond, Mark AFF:EX

From: Liggins, Lavona AFF:EX <Lavona.Liggins@gov.bc.ca>
To: Raymond, Mark AFF:EX <Mark.Raymond@gov.bc.ca>, Liggins, Lavona AFF:EX <Lavona.Liggins@gov.bc.ca>
Sent: July 6, 2021 at 4:05:25 PM Pacific Daylight Time

Liggins, Lavona AFF:EX 9:31 AM:

Hi Mark, just as a heads up John has asked me to connect with him regarding fire related hay purchasing team

Raymond, Mark AFF:EX 9:31 AM:

HOLD off

Liggins, Lavona AFF:EX 9:31 AM:

ok

Raymond, Mark AFF:EX 9:31 AM:

Brent doesn't think we should do one...

Raymond, Mark AFF:EX 9:32 AM:

and wants me to set up a call with Graham

Liggins, Lavona AFF:EX 9:33 AM:

that makes sense, it is very big task and is one that an LG can undertake with contracted assistance (e.g. Greg in 2018 in RDBN)

Liggins, Lavona AFF:EX 9:33 AM:

as FYI - I am having computer issues so if you can reach me please try cell

Raymond, Mark AFF:EX 3:21 PM:

Hi Lavona - Please make sure I get back the CN eApps as soon as possible

Liggins, Lavona AFF:EX 3:24 PM:

will go and look for this - Nadia had drafted a MRL which I sent comments back on earlier - let me see where the various pieces are

Liggins, Lavona AFF:EX 3:50 PM:

draft MRL headed your way in eapp

Liggins, Lavona AFF:EX 3:53 PM:

looking at wood chips per request, as an FYI s.22

this week so I will see what can be done in her absence

TNRD livestock numbers and hay requirements

From: Stevenson, John J AFF:EX <John.J.Stevenson@gov.bc.ca>
To: Stevenson, John J AFF:EX <John.J.Stevenson@gov.bc.ca>, Fox, Alison AFF:EX <Alison.Fox@gov.bc.ca>
Sent: July 7, 2021 at 8:42:15 AM Pacific Daylight Time

TNRD livestock numbers and hay requirements

Duration: 08 Minutes 40 Seconds

Stevenson, John J AFF:EX

REGIONAL AGROLOGIST , AGRICULTURE, FOOD AND FISHERIES

Work: [+1 \(250\) 847-6379](tel:+12508476379)

Email: john.j.stevenson@gov.bc.ca

IM: john.j.stevenson@gov.bc.ca

Skype for Business

Hay Sources

From: Speirs, Alison AFF:EX <Alison.Speirs@gov.bc.ca>
To: Nightingale, Marisa AFF:EX <Marisa.Nightingale@gov.bc.ca>
Cc: Fox, Alison AFF:EX <Alison.Fox@gov.bc.ca>, Sakalauskas, Karina AFF:EX <Karina.Sakalauskas@gov.bc.ca>
Sent: July 7, 2021 at 12:49:11 PM Pacific Daylight Time
Attachments: 170926 BC HAY AVAILABILITY PROVINCE WIDE.xlsm

Hello Marisa

This is a previous list of hay suppliers from 2017 that covers the entire province. Are you aware of any on the list in your area that would have hay available again this year? I know that John would like to avoid looking through FB/Kijiji etc... and would prefer hay businesses, but it would be good to find out what we can, and decisions can be made later on where to pursue supplies.

Can you let us know the areas of the province that we should continue searching for sources (Christine has been in touch with Nadia to find Northern sources) so we can work together without duplicating efforts. THANKS for your help!!

Thanks,

Alison Speirs P. Ag.

Environmental Agrologist,
Resource Management Unit,
BC Ministry of Agriculture,
1767 Angus Campbell Rd, Abbotsford, BC V3G 2M3
778-666-0573 NEW or 1-888-221-7141

Page 33 of 132 AGR-2021-13348

Prior	AgriService	s.22	s.22	\$75/675 lb	1st cut of alfalfa/grass mix	Currently have around 200 round bales 1st cut of alfalfa / grass mix for sale. 675 lb bales @ \$75 / round.
Prior	LL					
Prior	LL: Ed Wiebe					
Prior	LL: Doug Hatfield					
Aug 23 update	LL: Doug Hatfield			\$160/ton	Do have truckers that tupically work with	700 large round bales (1600 lbs), A/G even mix \$160/ton. 300 bales wrapped hay (dry haylage) 4x5 rounds, 800-900 lb \$70/bale
Prior	BCAC					
Prior	Agri			\$ 40.00		900 lb round bales available, horse quality hay
Prior	Agri					Large Hay Bales Good Condition For Sale: 1250 lb bales, Timothy/red clover hay
Prior	BCAC			\$110 ton		Round bales,
Prior					Needs to be hauled to Barriere - no means of transport	400
Prior	BCAC			\$150 ton	Hauling	
Prior	BCAC					
Prior	Agri					650 bales available
Prior	Agri			\$7.50/bale		2nd cut Alfalfa 7.50 a bale off the field heavier bale, should be ready Sunday afternoon, latest
Prior	BCAC				hauling	
Prior	LL					left msg
Prior	LL					he was going to talk to Rich and send a list
Prior	BCAC				s.22	compressed hay sales
Prior	✓ LL			90\$/ton		5x5 round, ~1250 lbs, about 2000
Prior	Al Hussey (Hauler)					
Prior	Agri			\$7.00/bale		Great hay for horses. No rain. Fescue. timothy and brome. Bale weight is approx. 50 to 55 lbs.
Prior	Agri			\$5.00/bale		Grass hay for sale, no rain. Small squares
Prior	Agri					Grain
Prior	✓ LL			\$ 60-80/bale	can be picked up in field/ and or loaded	500 bales
Prior	Agri			\$7.00/bale	Pick-up in s.22 or can deliver to your home/farm (price depends on distance)	Very good hay this year, first cut made June 2017, no rain, Alfalfa/Brome/Timothy mix, great for horses and other animals
Prior	Agri			\$8.00/bale		New 2017 hay, first cut. Mixed grass and alfalfa.
Prior	BCAC			\$150 ton		1100 round bales, 400 rounds
Prior	LL: Doug Hatfield					
Prior	LL: Doug Hatfield					probably has 2016 hay and maybe some 2015 currently leased out; may has set price that won't move from; good access to the site
Prior	BCAC			\$150 ton	hauling	
Prior	BCAC			\$150 ton	Hauling, rounds	
Prior	Agri					May have hay available
Prior	LL: Ed Wiebe					
Prior	BCAC					Small rounds
Prior	BCAC					
Prior	BCAC			rounds \$130/ ton	Hauling	large rounds
Prior	BCAC					has truck to haul as well

Prior	AgriService	s.22	s.22	\$65			The bales were mainly produced with a 2017 McHale round baler. They are 48 inches in diameter by 49 inches wide. They weigh about 1150 pounds.
Prior	Agri			\$8.00/bale		First cut alfalfa and mixed grass hay, 60 lb bales	
Prior	BCAC				Hauling and liner		
Prior	BCAC					s.2 has excellent connections for sourcing hay, can locate and deliver	
Prior	BCAC						
Prior	LL						
Prior	Agri			\$85.00/bale		2nd cut alfalfa with a bit of grass in 3x3x8 squares. 750 - 800lbs. Bleached out a bit but good quality feed.	
Prior	BCAC				Hauling and liner		
Prior	Agri			\$8.00/bale		1st cut. Horseman's mix: variety of grasses and some alfalfa. Excellent quality (weeds were hand-picked!), barn stored. 45-50 lb bales. In s.22	
Prior	BCAC				Hauling, big squares		
Prior	LL: Decodey						voice mail full
Prior	LL						
Prior	LL: Ed Wiebe						
Prior	Agri			\$5.50/bale		Good horse feed, 53 lb squares, 300 available	
Prior	Agri			\$180/ton		Good quality meadow hay for sale	
Prior	BCCA				pick-up	200-300 50 lbs bales	perfect for cattle, too dusty for horses.
Prior	Agri				All bales need to be picked up in our yard in s.22 with a truck or trailer. We only deliver if you buy a truckload of alfalfa or timothy which on average is 25-28 ton. If you want a truck load please call for updated pricing.	Timothy Hay or Teff Grass hay for sale by the bale. Big bales only!! 3x4x8 foot, green, good for horses, 1250 lbs per bale, first cut.Teff grass hay is 100% Teff. Timothy hay is 80% Timothy 20% Blue Grass	
Prior	Agri					I have about 55 mixed grass hay bales left for sale	
Prior	Al Hussey (Hauler)						
Prior	LL: Decodey						probably have 10 loads
Prior	LL: Doug Hatfield						probably want around 200/ton:
Prior	Agri					We have appx 100 bales of good quality cow hay. They are 5'w x 4'h, 800lbs.	
Prior	LL						left msg
Prior	BCAC				hauling		
Prior	Agri					full load of 2016 hay crop, some may have spoiled tops/bottoms but should be good	
Prior	Agri			\$4.50/bale	You pick up	3-4000 large bales, cattle feed, avg 1600lb bales	
Prior	Agri					timothy hay, barned stored	
Prior	Agri					400-500 bales of cow feed (small squares)	
Prior	Agri					May have hay available	May have hay available
Prior	Agri					Small square hay - alf/grass mix hay, cattle or horse hay	
Prior	Agri					Round bales & flat decks	
Prior	Agri			\$50/each		2017 Alfalfa and Orchard grass hay. 4X4 rounds, average 575lbs. No rain ,stored in shed	
Prior	Agri			\$35.00/bale		2016 hay for sale, 5'x5' approx. 1200 lbs Alfalfa 75%, Timothy and Brome mix, all natural, no fertilizer or pesticides	
Prior	Agri			\$100/bale	you pick up	1100-1200 round bales. He has 300-400 available.	Will make a cheaper price if anyone wants them all
Prior	agri						
Prior	BCCA				Can deliver to Kamloops	Square bales load	
Prior	BCCA					Full load of 2017 hay crop, weather permitting, 40 bales 2016 rye grass hay crop	
Prior	BCCA					50 bales to donate, only available if not sold	Call between 12-1 or later in evening
Prior	BCCA			For donation		12 x 800 round bales - 2017 crop first cut	

Prior	BCCA	s.22			Loading assistance available except Wed & Thur	100 round bales, 500 lbs, most suitable for horses the rest for cattle
Prior	BCCA					150 bales of hay if you can get it
Prior	BCCA					100 round bales, 1000 lbs from 2017 crop, 50 bales of 2016 crop
Prior	BCCA			Price varies depending on quality		Large rounds (1100 lbs) 200 bales available, have horse hay in rounds and squares
Prior	BCCA					4 round bales available, horse hay
Prior	BCCA					100 acres to be baled soon, will have hay for sale
Prior	BCCA					1-2 loads of hay available
Prior	BCCA				Can haul	Approximately 8000 small bales, first cut
Prior	BCCA					2016 hay, 1350 lbs, 5 x 6 rounds (timothy, brome, alike) not good for horses
Prior	BCCA					2017 crop 1050 x large round bales, 150 straw bales
Prior	BCCA			To donate		Small square, cattle quality
Prior	BCCA			To donate		40 5x5 bales
Prior	BCCA					32 round bales and 1000 bales
Prior	BCCA					25 round bales, \$45-60 if purchased with gov't funding, willing to donate to someone who doesn't have insurance or to an affected rancher
Prior	BCCA					Should have about 1000 extra round bales
Prior	BCCA					Small square bales, roughly 200 available. Meadow/alf mix. If the hay is going to s.22 would be happy to truck down for free
Prior	BCCA					Hay for Sale
17-Aug-17	AGRI			\$190-\$200/ton		alfalfa/timothy, 15-16% protein, hay test results available, weights 1600-1620 lb bales; 8 semi loads left s.22 alternate contact s.22
18-Aug-17	AGRI					1400-1600 lb round bales
18-Aug-17	AGRI			\$150/ton		alfalfa grass, large rounds
19-Aug-17	AGRI				can haul	
19-Aug-17	AGRI					
						1500 lb round bales available. About 1700 bales in total; some from 2016 some from 2017. 1/3 of bales are timothy, 1/3 are timothy/ red clover and 1/3 are brome/timothy/orchardgrass
22-Aug-17	AGRI					
22-Aug-17	AGRI					
22-Aug-17	AGRI					Certified Organic, 250 T first cut, some second cut
22-Aug-17	AGRI					Wide variety available for cross section of livestock s.22
22-Aug-17	AGRI			See type		100 ~1200# round bales @ \$60/bale; 1000 ~50# square bales @ s.22
23-Aug-17	AGRI			\$150/ton	Has own truck	\$6/bale - s.22
						Big squares 1270 lbs, straight timothy some availalble, 1270 lb rounds; grass with a bit of alfalfa, 5x5 Probably 300 tons available across two types
23-Aug-17	AGRI				Trucking provided with price	Hay out of Washington State and Alberta, various types, also grain
24-Aug-17	BCCA					650 bales for sale
24-Aug-17	BCCA					
						1000 round bales of cattle/horse hay, green feed oat bales x 500, 3000 bales of green feed oat bales from 2017 crop - not free but willing to trade cattle for feed
24-Aug-17	BCCA					We have between 500 -- 1000 hay bales for sale. They weigh between 1400---1600lbs each. We also have another 300 plus acres of second cut standing that could be available with a commitment For Sale
24-Aug-17	BCCA			\$110/mt		1500 lb round bales for sale (5x5.5) \$110/mt - 1 load of alf, 1 load of alf/grass mix
24-Aug-17	BCCA			5.5 cents/lb		6500 big square bales for sale
24-Aug-17	BCCA					Hay for sale - few hundred bales of either alf or meadow grass. Contact for more info.
24-Aug-17	BCCA					500 bales for sale
24-Aug-17	BCCA				Delivery available	2000 bales, approx. 1600lbs. In the process of getting weighed & feed analysis done.
24-Aug-17	AGRI			\$60/bale		4.5 round bales, approx 800 lbs; around 500 rounds. Two mises: brome/timothy/fescue and timothy/brome/clover. \$60/bale, opent o discussing discount if buy large volume.

25-Aug-17	AGRI	s.22				5000 round bales (1400-1750 lbs /bale); current year hay; horse trucker and hay supplier and cow hay
25-Aug-17	AGRI					1000 large square (4x3x8.5) not weighed yet, somewhere in 1200-1500lb ranch – tight bales, 2017 hay not rained on. Fescue with bottom grass
27-Aug-17	AGRI					
28-Aug	AGRI		\$60	2 trucks available		1400# rounds - located next to rail siding. ; \$60/bale. Landed s.22 price to WL is \$4330 (38 bales)
28-Aug	AGRI			Delivery available		~500 1500-1550# bales; red clover organic hay
02-Sep-17	AGRI					alfalfa/ timothy mix. 1500lb bales 400-500 bales available
02-Sep-17	AGRI					1000 1200lb round bales (5x5s), timothy/brome/fescue/reed canary
05-Sep-17	AGRI			pick up, no trucks		3200 bales (1700lb rounds) of alfalfa/grass. 80% alfalfa
06-Sep-17	AGRI		\$0.04/lb			2 locations one in s.22 and one 15 min. ouside on s.22 650 large round bales between 1650 and 1750 lbs. Alfalfa/grass mix, heavy on alfalfa. Have had inspector visits completed and are finalizing paperwork for certified organic status.
06-Sep-17	AGRI			Call for pricing		1500 round bales (1200lb) mix timothy round bales for sale. (Some bales will have clover in them.
9-Sep-17	AGRI		4 cents/lb			Approx 400 alf mix round bales 133-14-- labsd
11-Sep-17	AGRI		\$80 to \$100/ton	May be able to arrange delivery with 53 foot trailer		Bales approx. 1100 lbs. 300 blaes of grass/trefoil (good for cattle or horses), 150 with some raid, 80 of coarser hay (reed canarygrass)
14-Sep-17	AGRI		to be discussed	Needs to be picked up		Alfalfa grass mix 2017 first cut, off field in s.22 , approx. 1500 lb (or slightly over) round bales (5 1/2 by 5). 100 tonne (metric) available
15-Sep-17	AGRI					400-500 1500lb bales grass/alfalfa mix
15-Sep-17	AGRI					
18-Sep-17	BCCA					Crested wheat/fescue stra, good for feed. Needs to be gone by snowfall
18-Sep-17	BCCA					Extra feed for sale
18-Sep-17	BCCA		Price is based on 3.5 cents per lb so is \$28.00 per bale and not charge for loading			About 400 hay bales available, all 2017 hay and the 4'x5' 800 lb size. We arenow doing oat green feed bales and will like have about 200 or so available
18-Sep-17	BCCA		\$195-235			300 bales (3x4/4x4 square). Alfalfa, alf mix, bluegrass, timothy. \$195-235 depending on location
18-Sep-17	BCCA			No trucking		Approximatley 400 bales for sale, 1300-1400 lbs, 4 cents a lba and will load them. Somre are 80% timothy, 20% red clover, suitable for horses and livestock. Some are 50% timothy, 50% red clover better for cattle and sheep. Have 2016 bales, same weights, 75% red lover, 25% timothy for 3 cents/lb. Must pay by cash or certified cheque.
18-Sep-17	BCCA		\$75 for large \$40 for smaller			5x5 round bales (48) and 5x4 round bales (19), grass mix, moisture tested and stored under cover. Excellen horse hay or for cows or sheep, cut June/July. No pesticides
18-Sep-17	BCCA		\$50/bale			300 bales (1300-1500 lbs), alf grassses, has not been feed tested, 2016 baled
18-Sep-17	BCCA		\$60/bale			700 bales (1500 lbs), alf grasses, has not been feed tested, 2017 baled
18-Sep-17	BCCA		\$40/bale			400 bales (1400 lbs) alf grasses, not feed tested, 2017 baled
18-Sep-17	BCCA		Call for pricing			Roughly 200-300 round (6ft) bales available, good cow hay, alf/timothy/brome mix
18-Sep-17	BCCA		\$75/bale			2500 bales for sale, 1550 lbs., alf/grass/cover with alf/grass
18-Sep-17	BCCA					30 bales (1000 lbs, 5x5 rounds), timothy, orchard grass, bome, clover, alfalfa. Price is whatever is reasonable, free if necessary.
18-Sep-17	BCCA		\$80/round \$6.50/square	Trucking available		400 round bales (4x5 1200 lbs), 5000 smal square bales (75 lbs). Alf/grass mix.
18-Sep-17	BCCA					Mature hay ix - 400 bales available
21-Sep-17	AGRI		3.5 cents lbs			New crop hay, alfalfa/brome/timothy, 1000 bales rounds aprox 1350 lbs

Source	Name	First Name	Business	Contact Info	Location/Area	Cost	Comment
--------	------	------------	----------	--------------	---------------	------	---------

LL
LL

s.22

LL (from Tim Heatwole)
Eleanor
?

NE PREOC supplier # 20 33 619

NE PREOC supplier
NE PREOC supplier

Source	Name	First Name	Business	Contact Info	License	Location/Area	Cost	Comment
Eleanor B	s.22							works with various haulers

Calling re hay for sale in area:

s.22 – left message
s.22 left message
s.22 – voice mail is full
s.22 – may have some later in season
s.22
s.22 – he was going to talk to Rich and send a list

s.22 provided the following names:

s.22

s.22

s.22 probably has 2016 hay and maybe some 2015 currently leased out; may has set price that won't move from; good access to the site

s.22 probably grass hay

s.22 probably have 10 loads probably want around 200/ton; s.22 think
sold some today 150 - usually has bales that transport well; s.22 has 1 load of 2016 G/A
mix in s.22

In general hearing 150 in s.22 and 150-180 ins.22 area; press plants ins.2 paying 220 for good timothy
s.22 rate 155/hr (him and truck) can usually carry 35-36 ton per load up to 40ton with heavy bales; can
take 46 rounds (more than on step deck)

s.22 sent the following:

s.22

s.22 sent the following:

s.22

Trucking

s.22

Buckhorn comm pasture - could take some
PGCA directors will meet next week

RE: add to hay list

From: Bailey, Reed AFF:EX <Reed.Bailey@gov.bc.ca>
To: Stevenson, John J AFF:EX <John.J.Stevenson@gov.bc.ca>
Cc: Schilds, Brenna AFF:EX <Brenna.Schilds@gov.bc.ca>
Sent: July 7, 2021 at 2:09:01 PM Pacific Daylight Time

You bet John. Would you like me to give him a call to determine how much hay he has, what price, etc? Or simply add his name to the list?

From: Stevenson, John J AFF:EX <John.J.Stevenson@gov.bc.ca>
Sent: July 7, 2021 1:57 PM
To: Bailey, Reed AFF:EX <Reed.Bailey@gov.bc.ca>
Cc: Schilds, Brenna AFF:EX <Brenna.Schilds@gov.bc.ca>
Subject: add to hay list

Hi Reed, can you please add s.22 to the hay supplier list where that may be?
He is a good hay broker for the Central Interior and delivers all across BC AB. Thanks

John Stevenson P.Ag, Regional Agrologist, Highway 16 West
BC Ministry of Agriculture Food and Fisheries, Smithers | cell s.17
1-888-221-7141 | www.gov.bc.ca/agriservicebc

RE: Hay Sources

From: Fox, Alison AFF:EX <Alison.Fox@gov.bc.ca>
To: Nightingale, Marisa AFF:EX <Marisa.Nightingale@gov.bc.ca>, Speirs, Alison AFF:EX <Alison.Speirs@gov.bc.ca>, Sakalauskas, Karina AFF:EX <Karina.Sakalauskas@gov.bc.ca>
Sent: July 7, 2021 at 4:07:23 PM Pacific Daylight Time

I would say priority to round bales or large squares, but small squares could work too if we can get them in bundles for ease of handling and a good price on them.

From: Nightingale, Marisa AFF:EX <Marisa.Nightingale@gov.bc.ca>

Sent: July 7, 2021 3:33 PM

To: Fox, Alison AFF:EX <Alison.Fox@gov.bc.ca>; Speirs, Alison AFF:EX <Alison.Speirs@gov.bc.ca>; Sakalauskas, Karina AFF:EX <Karina.Sakalauskas@gov.bc.ca>

Subject: RE: Hay Sources

Good luck Alison F!

Just wondering are we tracking just round bales or all sizes?

Thanks,

marisa

From: Fox, Alison AFF:EX <Alison.Fox@gov.bc.ca>

Sent: July 7, 2021 2:47 PM

To: Speirs, Alison AFF:EX <Alison.Speirs@gov.bc.ca>; Sakalauskas, Karina AFF:EX <Karina.Sakalauskas@gov.bc.ca>

Cc: Nightingale, Marisa AFF:EX <Marisa.Nightingale@gov.bc.ca>

Subject: RE: Hay Sources

And just to let you know if John hasn't already said that Marisa will be backstopping me this afternoon as I'm dealing with a severe weather situation here at home. Mostly Wizard of Oz winds at the moment. Luckily no lightning so far, but that could still be to come.

From: Speirs, Alison AFF:EX <Alison.Speirs@gov.bc.ca>

Sent: July 7, 2021 1:50 PM

To: Nightingale, Marisa AFF:EX <Marisa.Nightingale@gov.bc.ca>

Cc: Sakalauskas, Karina AFF:EX <Karina.Sakalauskas@gov.bc.ca>; Fox, Alison AFF:EX <Alison.Fox@gov.bc.ca>

Subject: RE: Hay Sources

That would be awesome....are you aware that we are just putting out feelers? We don't want to impact hay pricing due to our inquiries, which has happen in previous years. We would just like to find out who has hay, how much, horse/cattle quality...

Thanks,

Alison Speirs P. Ag.

Environmental Agrologist,
Resource Management Unit,
BC Ministry of Agriculture,
1767 Angus Campbell Rd, Abbotsford, BC V3G 2M3
778-666-0573 NEW or 1-888-221-7141

From: Nightingale, Marisa AFF:EX <Marisa.Nightingale@gov.bc.ca>

Sent: July 7, 2021 1:42 PM

To: Speirs, Alison AFF:EX <Alison.Speirs@gov.bc.ca>

Cc: Fox, Alison AFF:EX <Alison.Fox@gov.bc.ca>; Sakalauskas, Karina AFF:EX <Karina.Sakalauskas@gov.bc.ca>

Subject: RE: Hay Sources

Hi Alison,

Ok I'll get right on this!

Am I looking just in the Cariboo Chilcotin area?

~marisa

From: Speirs, Alison AFF:EX <Alison.Speirs@gov.bc.ca>

Sent: July 7, 2021 12:49 PM

To: Nightingale, Marisa AFF:EX <Marisa.Nightingale@gov.bc.ca>

Cc: Fox, Alison AFF:EX <Alison.Fox@gov.bc.ca>; Sakalauskas, Karina AFF:EX <Karina.Sakalauskas@gov.bc.ca>

Subject: Hay Sources

Hello Marisa

This is a previous list of hay suppliers from 2017 that covers the entire province. Are you aware of any on the list in your area that would have hay available again this year? I know that John would like to avoid looking through FB/Kijiji etc... and would prefer hay businesses, but it would be good to find out what we can, and decisions can be made later on where to pursue supplies.

Can you let us know the areas of the province that we should continue searching for sources (Christine has been in touch with Nadia to find Northern sources) so we can work together without duplicating efforts. THANKS for your help!!

Thanks,

Alison Speirs P. Ag.

Environmental Agrologist,

Resource Management Unit,

BC Ministry of Agriculture,

1767 Angus Campbell Rd, Abbotsford, BC V3G 2M3

778-666-0573 NEW or 1-888-221-7141

cattle numbers for hay estimates


From: Fox, Alison AFF:EX <Alison.Fox@gov.bc.ca>
To: Schilds, Brenna AFF:EX <Brenna.Schilds@gov.bc.ca>
Sent: July 8, 2021 at 1:53:40 PM Pacific Daylight Time

Hi Brenna, just heard from the Premises ID folks, and it turns out that for the beef cattle, the numbers are for cow/calf pairs, rather than actual head. So that makes a bit of a difference for calculating the hay amounts. I will work on adjusting the TNRD numbers based on this and the new info that Anders just distributed based on current orders/alerts.

Alison Fox, P.Ag.
Land Use Agrologist
Strengthening Farming Program
BC Ministry of Agriculture Food and Fisheries
778 666-0566
Alison.Fox@gov.bc.ca

Ministry Mission: World leading stewardship of land, farm and food systems for the health and prosperity of British Columbians

CONFIDENTIALITY NOTICE: This e-mail and any attachments are confidential and protected by legal privilege. If you are not the intended recipient, be aware that any disclosure, copying, distribution or use of this e-mail and any attachments is prohibited. If you have received this e-mail in error, please contact me immediately by return e-mail and delete this copy from your system. Thank you.

 Please consider the environment before printing this email.

Conversation with Fox, Alison AFF:EX

From : Fox, Alison AFF:EX <Alison.Fox@gov.bc.ca>
To: Fox, Alison AFF:EX <Alison.Fox@gov.bc.ca>, Tourand, Jacqueline M AFF:EX <Jacqueline.Tourand@gov.bc.ca>
Sent: July 8, 2021 at 2:06:37 PM Pacific Daylight Time

Fox, Alison AFF:EX 1:49 PM:

Hi Jacquie, the animal number in the beef cattle column of the Premises ID info...

Tourand, Jacqueline M AFF:EX 1:50 PM:

Yup

Fox, Alison AFF:EX 1:50 PM:

Do you have a sense of whether those are actual numbers, or cow/calf pairs?

Tourand, Jacqueline M AFF:EX 1:50 PM:

They should be cow/calf pairs

Tourand, Jacqueline M AFF:EX 1:50 PM:

That's what I suggest whenever I'm on the phone with a person, Anders does the same

Fox, Alison AFF:EX 1:50 PM:

Oh! Ok, makes a difference. Thanks!

Tourand, Jacqueline M AFF:EX 1:50 PM:

Np!

Tourand, Jacqueline M AFF:EX 1:51 PM:

But the caveat being that there could be cows that don't have calves

Tourand, Jacqueline M AFF:EX 1:52 PM:

So the numbers are more an estimation, but still! Gives a sense of scale

Fox, Alison AFF:EX 1:54 PM:

Yes, and means we need to adjust our hay estimate a bit.

Tourand, Jacqueline M AFF:EX 1:54 PM:

Yes, definitely

RE: Hay sources Central PRC

From: Bailey, Reed AFF:EX <Reed.Bailey@gov.bc.ca>
To: Speirs, Alison AFF:EX <Alison.Speirs@gov.bc.ca>
Cc: Sakalauskas, Karina AFF:EX <Karina.Sakalauskas@gov.bc.ca>
Sent: July 8, 2021 at 3:28:13 PM Pacific Daylight Time

Great, thanks Alison. I'll do some sleuthing on the below noted individuals.

Cheers,
Reed

From: Speirs, Alison AFF:EX <Alison.Speirs@gov.bc.ca>
Sent: July 8, 2021 3:18 PM
To: Bailey, Reed AFF:EX <Reed.Bailey@gov.bc.ca>
Cc: Sakalauskas, Karina AFF:EX <Karina.Sakalauskas@gov.bc.ca>
Subject: FW: Hay sources Central PRC

Hello Reed

I received this email from Chris, some good intel for the northern sources.

Thanks,
Alison Speirs P. Ag.

Environmental Agrologist,
Resource Management Unit,
BC Ministry of Agriculture,
1767 Angus Campbell Rd, Abbotsford, BC V3G 2M3
778-666-0573 NEW or 1-888-221-7141

From: Zabek, Chris AFF:EX <Chris.Zabek@gov.bc.ca>
Sent: July 8, 2021 9:31 AM
To: Speirs, Alison AFF:EX <Alison.Speirs@gov.bc.ca>
Cc: Mori, Nadia AFF:EX <Nadia.Mori@gov.bc.ca>
Subject: RE: Hay sources Central PRC

Hi Alison,

There was a fellow ins.22 I noticed advertising larger quantities this year. Also in s.22, and s.22, sorry don't have names for those. s.22 s.22 is a farmer ins.22. His production is more on the seed production side but he may know of any significant forage producers in the north Okanagan.

A lot of the hay in this region is in small quantities and small bales. I think if it comes down to finding significant sources of hay it'll be from other regions, given the dry conditions and smaller operations here. In 2017 and 2018 quite a bit was purchased from s.22 and s.22 around Vanderhoof. Good quality and easy to deal with. A lot was also purchased from s.22 in Prince George s.22 – s.22

Hang in there.

Chris

Chris Zabek, Regional Agrologist
BC Ministry of Agriculture, Food and Fisheries

Kelowna
250-861-7680
1-888-221-7141
Cells.17

From: Speirs, Alison AFF:EX <Alison.Speirs@gov.bc.ca>
Sent: July 6, 2021 5:09 PM
To: Zabek, Chris AFF:EX <Chris.Zabek@gov.bc.ca>
Cc: Mori, Nadia AFF:EX <Nadia.Mori@gov.bc.ca>
Subject: Hay sources Central PREOC

Hello Chris/Nadia

Hope all is well in Kelowna!

I have a question, that will also be asked in the north.....I have a list of hay sources from previous earlier years EM responses but was wondering if you have context as to what is happening right now. We are looking at sources of hay, possibly amounts available without out setting expectations and buzz in the industry... just basic scoping. Would you add or take away of the suppliers listed or have any local intel?

Feed Supplies					
AREA	NAME	COMPANY	ADDRESS	PHONE	FAX
Kamloops					
	Hay for Sale Ads	BC Livestock Co-op Report	Kamloops	250 573- 3939	
	Peterson, Greg	Barriere Country Feeds	Barriere, 4550 Barriere Twosp Rd	250 672- 5256	250 672- 5851
		Country West Supply Ltd.	Armstrong, 3155 Pleasant Valley Rd.	250 546- 9174	
		Horse Barn	Kamloops, 517 Mt Paul Way	250 374- 3511	
		Lazy FD Ranches	Knutsford, 3546 Long Lake Rd., Knutsford	250 372- 2999	
		Purity Feed	471 Okanagan Way, Kamloops	250 372- 2233	
		Purity Feed	Merritt, 1690 Voght St	250 378- 4432	
		Ralyn Farms Hay Sales	Westwold	250 375- 2596	250 375- 2531
		Stewart Hay Sales	Pritchard, Stoney Flats Rd.	250 577- 3524	

		Sure Crop Feeds	Grindrod, 6863 Nwy 97A	1 800 228- 5491	250 838- 6990
		Unifeed	Armstrong, 1150 Industrial Dr.	250 546- 8775	250 546- 3670
AREA	COMPANY	ADDRESS	PHONE		
Kootenays					
	Town & Country Feeds	5238 Lambert Rd, Invermere	250 342-9433		
	Top Crop Farm & Garden	2101 Cranbrook St N, Cranbrook	250 489-4555		
	Bar T5 Agra Services	6160 Highway 3, Salmo	250 357-2604		
	Sunset Seed	1628 Canyon St, Creston	250 428-4614		
	Nelson Farmes Supply	524 Railway St, Nelson	250 352-5375		
	Ellisons Market	523 Front St, Nelson	250 352-3181		

Thanks,

Alison Speirs P. Ag.

Environmental Agrologist,
Resource Management Unit,
BC Ministry of Agriculture,
1767 Angus Campbell Rd, Abbotsford, BC V3G 2M3
778-666-0573 NEW or 1-888-221-7141

More hay

From: Bailey, Reed AFF:EX <Reed.Bailey@gov.bc.ca>
To: Bailey, Reed AFF:EX <Reed.Bailey@gov.bc.ca>
Sent: July 8, 2021 at 4:15:23 PM Pacific Daylight Time

s.22 number:

s.22

She says they've got hundreds of the round bales available.

Reed Bailey, Land Use Planner
Strengthening Farming Program
BC Ministry of Agriculture, Food and Fisheries
778 698 3455

AFF Internal Hay Transportation and Accommodation Resources List

From: Nightingale, Marisa AFF:EX <Marisa.Nightingale@gov.bc.ca>
To: AFF Seasonal Response Roster <SRROSTER@Victoria1.gov.bc.ca>
Cc: Knox, Graham G AFF:EX <Graham.Knox@gov.bc.ca>
Sent: July 8, 2021 at 4:41:25 PM Pacific Daylight Time

Hello Colleagues,

I hope you are doing well during this busy time.

In preparation for what appears to be a very busy fire season I have started an excel spreadsheet under our MTeams **AFF EMERGENCY MANAGEMENT** channel in which we can compile **hay resources, listed by EMBC PREOC region**.

In the spreadsheet, there is also a tab for **transportation and accommodation** sources listed. Some of these sources have been verified, and some have been carried over from previous years and have not been verified.

Please add information for accommodation such as local rodeo grounds or other potential holding facilities under this tab.

The purpose of this spreadsheet is to have one internal living document, that we can all go to and update as staff transition as responders throughout the summer.

Please update this document in real time as you acquire information. Some regions are blank, as they probably will not be a source of hay, or have not been populated yet.

Hay Suppliers, Transportation, Accommodation spreadsheet:

<https://teams.microsoft.com/#/files/Hay%20Suppliers%2C%20Transportation%2C%20Accommodation?threadId=19%3A809abb71d7bf472e8dac5f15c5009d4f%40thread.tacv2&ctx=channel&context=Hay%2520Suppliers%252C%2520Transportation%252C%2520Accommodation&rootfolder=%252Fteams%252F03370%252FShared%2520Documents%252FHay%2520Suppliers%252C%2520Transportation%252C%2520Accommodation>

An **EMBC Regional map**, with included regional districts, can be found here:

https://www2.gov.bc.ca/assets/gov/public-safety-and-emergency-services/emergency-preparedness-response-recovery/embc/embc_regional_office_map_by_regional_district.pdf

More tabs can be added for clarification as the season progresses.

Thanks team! Any questions please contact myself or Katie Galliazzo.

Sincerely,

Marisa Nightingale, P.Ag

Resource Development Agrologist, Cariboo Region

Ministry of Agriculture, Food and Fisheries

Phone #: 1- 236-713-2265 Cell #: s.17

AgriServiceBC 1-888-221-7141 | AgriServiceBC@gov.bc.ca

PECC Situation Report #109 - July 9, 2021

From: EMBC PECC Operations 1 EMBC:EX s.15
Sent: July 9, 2021 at 6:10:01 PM Pacific Daylight Time
Attachments: 21_PECC SitRep_July09_2021_#109_FINAL.pdf,
PECC_Wildfire_SitRep_Map_-_North_West_(NWE)_20210709.pdf,
PECC_SitRep_Map_-_Central_(CTL)_20210709.pdf,
PECC_Wildfire_SitRep_Map_-_South_East_(SEA)_20210709.pdf,
PECC_Wildfire_SitRep_Map_-_South_West_(SWE)_20210709.pdf,
PECC_SitRep_Map_-_North_East_(NEA)_20210709.pdf, EMBC Provincial
Overview 20210709.pdf

Good evening,

Please find attached today's situation report and reference maps for the Provincial Emergency Coordination Centre. The next situation report will be distributed on Wednesday, July 10th, 2021.

Tim Walshaw

Operations Section Chief

Provincial Emergency Coordination Centre (PECC)

Emergency Management BC

PO Box 9201 Stn Prov Gov

Victoria, B.C. CANADA V8W 9J1

Ph: 778-698-8626 Fax: 250-652-0107

24 Hour Emergency Reporting 1-800-663-3456

Follow us on Twitter [@EmergencyInfoBC](#) and [@PreparedBC](#)

Provincial Emergency Coordination Centre SITUATION REPORT

SITUATION REPORT # 109

PECC ACTIVATION DAY NO. 485; WILDFIRE - DAY NO. 9

JULY 09, 2021

Hazard(s): Wildfire

Operational Period: July 09, 2021, 08:00hrs to Closing

Next Sitrep will be issued: July 09, 2021

Primary PECC E-mail: s.15

Primary PECC Phone: s.15

***New information is noted in red font**

*** Information current as of July 09, 2021 at 17:00h**

Note: Information contained in this situation report is for operational purposes only. The contained information is not meant for external dissemination. If you wish to use information contained herein for release, you must clear it with the PECC Director.

PROVINCIAL SITUATION

The Provincial Emergency Coordination Centre (PECC) remains activated to Level 2 in support of Provincial Regional Emergency Operations Centres (PREOCs) in Prince George (Northeast Region – NEA), Terrace (Northwest Region – NWE), Kamloops (Central Region – CTL), and Surrey (Southwest Region – SWE) that are activated in response to wildfire.

On June 30, 2021, a fire began in the town of Lytton, spread through the town extremely rapidly and caused significant devastation. The entire population evacuated as did Lytton First Nation and the surrounding communities. The fire spread into the interface and caused multiple forest fires. Currently, the cause of the fire remains under investigation. Today, residents toured Lytton supported by the Thompson-Nicola Regional District and Disaster Psychosocial staff.

The interface fire situation in the province is ongoing, with fires impacting four EMBC regions.

93 personnel from Eastern Canada have been deployed to assignments in BC, including two Fire Origin and Cause Investigators from Alberta. A 16-person Incident Management Team and multiple Initial Attack crews from Parks Canada arrived yesterday to support initial attack on new fires, and management of one existing fire. Four Canadian Armed Forces representatives are liaising with BCWS to determine the potential for federal support.

The PECC continues to work with the activated PREOCs, Provincial Ministries, and Federal Partners to ensure that the appropriate support is being provided to all necessary parties.

The Recovery Unit in the PECC stood up July 8, and is focussed on:

- Identifying key ministry recovery contacts who will be engaged in cross-ministry recovery work
- Establishing a Provincial Recovery coordination call for the coming week to identify and discuss emerging issues
- Developing information packages to be provided to communities to assist in planning for specific components of early recovery and re-entry considerations

- Supporting in the development of Community Needs Assessments and centralized tracking of this information to assist in unmet needs identification

A Recovery Unit is also established in the Central PREOC. The Central PREOC is still heavily engaged in sustained response activities. The Recovery Unit is focused on:

- Early engagement with communities and connecting with the newly appointed Community Recovery Managers for TNRD, Lytton First Nation, and Lytton Village.
- Working with PECC on documenting and tracking emerging and unmet needs.

Due to interface fire threat, there are now 683 properties under Evacuation Order and 3,461 properties on Evacuation Alert.

INFORMATION

The following information releases are related to the 2021 wildfire season impacting British Columbia:

- July 9 - [Emergency operations centres investments benefit B.C. communities](#)
- July 7 – [Health and safety around wildfire smoke](#)
- July 4 – [Evacuees urged to register \(with ESS\) so communities and loved ones know you are safe](#)
- July 2 – [Financial assistance available for local governments, First Nations impacted by wildfire](#)
- July 1 – [What to do if under an evacuation order or alert](#)
- June 30 – [Livestock owners urged to prepare for wildfire season through Premises ID](#)
- June 24 - [Funding supports community safety, wildfire research](#)

WEATHER OUTLOOK AND ALERTS

There is a low risk of thunderstorm activity across the province today. For southern BC regions, there will be mainly clear conditions tonight.

HAZARD: INTERFACE WILDFIRE

PROVINCIAL SUMMARY

The following numbers reflect documents related to interface wildfires only

	CTL	NWE	NEA	SEA	SWE	VICCR	Total
States of Local Emergency	5	1	2	0	1	0	9
Band Council Resolutions*	6	1	1	0	0	0	8 (+1)
Evacuation Orders	16 (-1)	1	0	0	0 (-2)	0	17 (-3)
Properties on Order	614	69	0	0	0	0	683
Evacuation Alerts	17 (+2)	1 (-1)	7	0	3 (+2)	0	28 (+3)
Properties on Alert	1,538	62	1,784	0	77	0	3,461

*59 Band Council Resolutions remain in place for COVID-19

EMERGENCY SUPPORT SERVICES

- Developing procedures for \$60 per evacuee rate for gas purchases through EAF
- Filling resource requests for surge support to Kamloops and CTL Region for ESS and ERA Tool training
- Providing ongoing support to PREOC ESS Branches regarding renewal processes and options
- ESS Call Centre open from 0800 – 1700 through the weekend to support evacuee requests
- Working on filling resource requests to send Mobile Support Team and surge support volunteers to Kamloops Reception Centre, standing by for volunteer requests for other Reception Centres
- Working with Finance on reimbursement messaging for First Nation and Local Government suppliers

	CTL	NWE	NEA	SEA	SWE	VICCR	Total
Reception Centers	4	0 (-1)	3	0	4	0	11 (-1)
Evacuees Registered with ESS	1537 (+1)	0	337	0	454	0	2328 (+1)
Group Lodging Facilities	5	0	0	0	1	0	6
Individuals in Group Lodging	78	0	0	0	0	0	78
Individuals in Commercial Lodging	0	0	0	0	5	0	5

Reception Centres				
Region	Area	Address	Hours	Phone number
CTL	Tk'emlups	Powwow Arbour & Moccasin Square Garden, 200-330 Chief Alex Thomas Way	Open	
	Kamloops	McArthur Island Sport & Event Centre, 1655 Island Parkway, Kamloops, BC	0930 - 2100	
	Kelowna	Salvation Army 1480 Sutherland Ave, Kelowna, BC	1000 - 1800	250-215-1789
	Merritt	Merritt Civic Centre 1950 Mamette Ave, Merritt, BC	Closed July 9	250-378-8633
	Merritt	1721 Coldwater Road	Opens July 12	
	Lower Nicola Indian Band	Hockey Arena, 181 Nawishaskine Lane	Open	
SWE	Chilliwack	Chilliwack Senior Secondary 46363 Yale Road	0830 - 1630	604-316-4967
	Seabird Island Band, Agassiz	Seabird Island Band – Gym 2895 Chowat Rd, Agassiz	24/7	604-652-8283
	Sts'ailes Indian Band	Sts'ailes Lhawathet Lalem 16300 Morris Valley Road, Agassiz		
NEA	100 Mile House	Peter Skene Ogden Secondary School 200 – 7th St., 100 Mile House, BC	CLOSED	250-664-0146
	Williams Lake	Williams Lake Fire Department 230 Hodgson Rd, Williams Lake, BC	CLOSED	
	Fort St. John	Pomeroy Sports Centre 9324 96th Street	CLOSED	1-800-670-7773
	Prince George	CN Centre 2187 Ospika Blvd S, Prince George		

WILDFIRE IMPACTS

AGRICULTURE

- AFF have received no formal requests from agriculture producers for relocation assistance despite several new fires and some growth on some existing fires
- Information was provided to Squamish Lillooet Regional District regarding support that AFF can provide and how any reported livestock mortalities should be handled
- BCSPCA animal rescue activities are underway in the Lytton area
- Bulkley Lake Fire (R11557)
 - Remaining in the area: cattle pairs: 54, cattle bulls: 4, goats: 500, horses: 7 poultry: 60
 - Evacuated: cattle pairs: 8, cattle bulls: 1, yearlings, open cows: 17, horses 4
 - Livestock in the alert area: Cattle-calves: 2, pigs: 4, goats: 550; horses: 1
- Some livestock evacuations have taken place due to fire, and livestock services have been established in Merritt

INFRASTRUCTURE

The Lytton Ambulance Station and an ambulance were lost to the fire.

PARKS

Parks affected by wildfire activity:

- | | |
|---|--|
| <ul style="list-style-type: none">• Cariboo Fire Centre:<ul style="list-style-type: none">• Bridge Lake Park: wildfire activity of note nearby• Canim Beach Park: park is under alert• Chasm Park: Closed• Crater Lake Park: Closed• Downing Park: Closed• Edge Hills Park: Closed• Green Lake Park: Partially Closed• Rainbow Lake Park: Under alert• Ruth Lake Park: Under alert• Schoolhouse Lake Park: Under alert• Coastal Fire Centre:<ul style="list-style-type: none">• Mehatl Creek Park: Closed• Nahatlatch Park: Closed• Northwest Fire Centre<ul style="list-style-type: none">• Spatsizi Plateau Wilderness Park: wildfire activity of note nearby• Prince George Fire Centre<ul style="list-style-type: none">• Monkman Park: Closed | <ul style="list-style-type: none">• Kamloops Fire Centre:<ul style="list-style-type: none">• Arrowstone Park: Closed• Bonaparte Park: Closed• Eakin Creek Canyon Park: Closed• Emar Lakes Park: Closed• Fred Antoine Park: wildfire activity of note nearby• Goldpan Park: Closed• Greenstone Mountain Park: Closed• High Lakes Basin Park: Closed• Lac du Bois Grasslands Protected Area: Closed• Painted Bluffs Park: Closed• Porcupine Meadows Park: Closed• Skaha Bluffs Park: Closed• Skihist Park: Closed• Tsintsunko Lakes Park: Closed• Tunkwa Park: Closed, Evacuation Order• Yalakom Park: wildfire activity of note nearby |
|---|--|

RECREATION SITES AND TRAILS

The following recreation sites are closed due to wildfires:

- | | |
|--|--|
| <ul style="list-style-type: none">• 70 Mile House: 70 Mile Green Lake Trail, Green Lake Snowmobile Trails• 100 Mile House: Bog Lake, Bonaparte Lake, Christmas Lake, Drewry Lake West, Hammer | <ul style="list-style-type: none">• Lillooet: Leon Creek• Little Fort: Latremouille Lake• Logan Lake: Bose Lake, Paska Lake• Lytton: Botanie Lake |
|--|--|

- Lake North, Howard Lake, Lastcourse Lake, Little Scot Lake, Moose Lake, Paddy Lake, Pressy Lake, Scot Lake North, Sharpe Lake West, Succour Lake, Susan Lake
- Barriere: Allan Lake, Dunsapie Lake, Fishtrap Creek, Gorman Lake, Mayson Lake, Mayson Lake North, Scott Lake, Whitewood Lake, Windfall Lake, Windy Lake, Bonaparte/Tranquille Snowmobile Trails, Seven sisters Equestrian Trails
- Clearwater: Silence Lake
- Clinton: Bonaparte River Bridge, Bonaparte River Suicide Crossing, Hihium Lake South
- Heffley: Badger Lake
- Horsefly: Elbow Lake, Mckinley Lake
- Interlakes area: Crystal Lake, Hathaway Lake, Phinette Lake, Sulphurous Lake, Interlakes Snowmobile
- Kamloops: Dairy Lake West, Duffy 4Km Staging, Duffy Lake, Isobel Lake, Lad Du Bois Orv, Lodgepole Lake, Pass Lake, Pendleton Creek, Red Lake, Rossmore Lake, Saul Lake, Chuwhels-Inks Orv Trails, Duffy Greenstone Orv Trail, Isobel Lake Interpretive Trail, Noble Orv Trails, Rim Trail
- Princeton: Summit Seekers Snowmobile Trails
- Quesnel: Batnuni Lake East, Boat Lake West, Hanham Lake, Snag Lake, Alexander Mackenzie Trail
- Savona: Deadman Lake, Snohoosh Lake North, Vidette Lake • Spences Bridge: Murray Creek
- Tatla Lake: Big Stick Lakem Clearwater Lake
- Tumbler Ridge: Greg Duke Memorial, Barbour Falls, Nesbitt's Knee Falls Trail
- Vanderhoof: Chief Grey Lake Rec Site & Trail, Fish Lake South, Hobson Lake, Knewstubb Lake, Cutoff Butte Trail

TRANSPORTATION

- Today, the Minister of Transport, the Honourable Omar Alghabra announced that Transport Canada is issuing a Ministerial Order for a period of 48 hours in the interest of safe railway operations, and to protect public safety for the temporary return of residents to inspect their homes in Lytton, British Columbia:
 - Canadian National Railway (CN) to cease movement of trains except for emergency fire response, and maintenance and repair work on its Ashcroft subdivision between Kamloops and Boston Bar, British Columbia; and
 - Canadian Pacific Railway (CP) to cease movement of trains except for emergency fire response, and maintenance and repair work on its Thompson Subdivision between Kamloops and Boston Bar, British Columbia.
- Highway 1 is closed in the Lytton area, from Spences Bridge to 2km south of Lytton due to firefighting operations
- Highway 1 is closed East Bound at George Road and West Bound at Spences Bridge
- Highway 12 is closed in this area between Lytton and Lillooet due to fire evacuations
- Burgess Road and Cariboo Chalet Road are closed due to forest fire at Deka Lake
- Kinuseo Falls Road closed due to forest fire at Monkman Provincial Park south of Tumbler Ridge.
- Tunkwa Lake Road closed due to wildfire 4km south of Savona and 9km North of Highway 97C
- Tranquille-Criss Creek Road and Sabiston Creek Road closed due to forest fire north of Savona
- Criss Creek Forest Service Rd is closed effective 1600 hrs, June 29
- Deadman Vidette Road and Back Valley Road closed due to forest fire between Deadman Vidette Road and 7km east of Highway 1.
- Lytton Reaction Ferry closed due to high water
- Murray FSR in near Tumbler Ridge closed at km 44 to allow fire operations to be conducted safely
- Big Bar Reaction Ferry is closed due to high water; McClure Reaction Ferry is closed due to high water; Big Bar Aerial Car is closed to foot traffic – may impact evacuation routes

UTILITIES/ TELECOMMUNICATIONS

- Telus Cellular on Wheels (COW) is up and running in the Village of Lytton with a 10 -12 km range
- Communication/cell towers being assessed for impacts from wildfires in NEA
- Power has been restored to all residents in the Peace River Regional District
- One cell tower in South Cariboo compromised due to fire
- BC Hydro has cleaned up fallen power lines from the highway near Lytton and needs to perform safety assessment before doing restoration work
- Power Outages:
 - Cache Creek – July 2, 2021. Customers affect: 11. No crew assigned yet.
 - Kamloops – July 1, 2021. Customers affect: 25. No crew assigned yet.
 - Lytton – June 30, 2021. Customers affected: 495. No crew assigned yet.

CROSS-MINISTRY AND AGENCY UPDATES

CANADIAN RED CROSS

- Providing ESS and supporting advanced planning with Squamish Lillooet Regional District
- Family Reunification stood down as of July 8, referral to RCMP for missing persons
- Two personnel arrived in Kamloops on July 8 to gather situational awareness and link in on planning and coordination
- PECC Liaison deployed as of July 1 and PECC Recovery Liaison deployed as of July 6
- BC Wildfires Appeal launched on July 3, accepting financial donations
- On standby to support ESS delivery as needed, and deployment of hygiene kits, cots, blankets etc.
- Planning and coordination underway on supports to re-entry and recovery efforts

JOINT TASK FORCE PACIFIC

- There is 1 x CH147 Chinook helicopter, and 1 x CH146 Griffon (hoist capable) in Kamloops. The CH146 Griffon may move to a different fire centre pending discussion with BCWS
- A second CH147 Chinook is currently holding in Edmonton pending the securing of accommodations (hybrid of military facilities and some commercial accommodations)
- There is 1 x CC130 Hercules aircraft in Edmonton. It is currently available for support to the West (BC, Yukon and AB). It may reposition to Trenton, but remain on call
- 2 x Air Force liaison officers are now assigned to the BCWS PWCC in Kamloops. I remain on the PECC org chart as the CAF liaison officer

MINISTRY OF AGRICULTURE, FOOD AND FISHERIES

- A total of 8 AFF Emergency Management (EM) staff continue to directly support the EMBC PECC and activated PREOCs
 - 1 AFF EM staff member continues to provide in-person support at the NEA PREOC in Prince George
 - The AFF Weekly Response Coordinator and 4 additional response staff are providing support to requesting EOCs and participating on all EMBC wildfire coordination calls
 - AFF team members are being actively supported by the AFF Emergency Operations Center (EOC) Director with support from other AFF as required
- AFF staff worked on updating resource lists relating to **hay** / feed sources and locations available for livestock relocations across the province
- Staff also worked on updating emergency management related information and tools for response staff and EOC usage in support of the agriculture sector
- Staffing plans for responder rotations and deployments to requesting EMBC PREOCs are being finalized to ensure support through the weekend and next week.

- All AFF EM staff were reminded of available mental health supports and resources in recognition of the additional workload, stress and mental health challenges that may result from emergency activations and in anticipation of a very active and demanding wildfire season

MINISTRY OF HEALTH

- Provincial Health Duty Officer from the Ministry of Health is deployed to the Provincial Emergency Coordination Centre (PECC), and supporting health system response and partners, including Interior Health Authority, Northern Health Authority and BCEHS.
- The HEMBC Provincial Disaster Psychosocial (DPS) team has deployed volunteer teams into communities, as well as providing telephone mental health support.
- DPS volunteers were supporting the evacuee bus tour in Lytton today.
- Current information on wildfire smoke can be found on the [BCCDC website](#). There is also specific information on smoke response planning [here](#).
- Air quality advisories can be located [here](#).
- Public information on heat-related illness and how to prevent it, can be found on [HealthLinkBC](#).

MINISTRY OF TOURISM, ARTS, CULTURE AND SPORT

- Call held with BC Hotel Association to discuss potential tool for identifying available rooms
- Continuing to work with Emergency Support Services

REGIONAL OVERVIEW

CENTRAL REGION (CTL)

CTL PREOC remains activated to level 2 in support of regional EOC's response to wildfire and freshet.

Cayoose Creek Band (Sekw'el'was) issued an evacuation alert on July 2, 2021, for Cayoose – Sekw'el'was, Texas Creek Rd, Pashilqua No. 2, Pashilqua No. 2A, Cayoose Creek No. 1

Cook's Ferry Indian Band issued an Evacuation Alert for on June 30 for IR's 1, 3, 4b, 4c, 6-11, 11a, 16-19 due to the Lytton wildfire.

Nicomen Indian Band: Band Council Resolution declared July 8 to authorize a SOLE, expires July 14

Osoyoos Indian Band issued 1 alert, 1 order and one BCR on July 4 for Wolfcub Creek Wildfire; performed a tactical evacuation on July 4, 2021.

Skeetchestn Indian Band issued 1 order for IR#0 and IR#1 on July 2 and a Band Council Resolution for the Sparks Lake Wildfire.

Thompson-Nicola Regional District (TNRD) has issued 5 orders and 3 alerts in response to the Sparks Lake Wildfire; 1 alert in response to the McKay Creek Wildfire; 1 alert in response to the Churn Creek Wildfire; 2 alerts and 3 orders in response to the Lytton Wildfire; 2 orders in response to the Durand Lake Wildfire; and 1 alert in response to the Napier Lake Wildfire.

Ts'kw'aylaxw First Nation issued one order for IR#1 on July 3, 2021.

NORTHEAST REGION (NEA)

NEA PREOC is activated to Level 2 in support of Wildfire and Freshet.

100 Mile House: Reception centre is on standby. EOC activated Level 1 in response to wildfire, EOC supporting logistics for BC Wildfire Service and various fire departments.

Blueberry River First Nations activated EOC due to the close proximity of Beaton River Fire G81007.

Cariboo Regional District:

- 100 Mile ESS Standing down on July 8, 2021
- Deka Lake area and Judson Road area order downgraded to Deka Lake- Judson Road area alert July 7, 2021 at 1400 hrs
- Planning for expansion of alerts and orders based on recommendations from BCWS Incident Commander
- Monitoring Chilcotin fire (Hotnarko – C51355) and Purdy Lake fire (C11491)
- New fire Swift River (#C11552) 20 hectares is 20km south of Wells
- Hanham-Titetown area alert issued July 6, 2021 1500 hrs in response to fire #C11491 (Purdy Lake) affecting 30 homes
- Canim Lake Area Evacuation Alert issued for 160 homes at 2100 hrs on July 2, 2021
- Canim Lake Area #2 Alert at 1530 hrs July 5, 2021 to the west and the north Canim Lake area affecting 34 homes
- Evacuation Alert issued for the Clearwater Lakes/ Big Stick Area at 1300 hrs July 3, 2021 in response to fire #C51290 (Being Held) Area is located off Highway 20 and includes Clearwater Lake and east side of Big Stick Lake affecting 12 homes
- Sulphurous Lake alert expanded at 1530 hrs July 5, 2021 to include Hathaway Lake and north affecting 155 homes

City of Prince George:

- ESS activated for wildfires in the Cariboo; ESS to be provided virtually for up to 100 people
- ESS team will meet evacuees at hotels to register them, if greater than 100 people, Reception Centre will be located at the CN Centre - 2187 Ospika Blvd, Prince George
- Reception Centre not currently active, will open as needed
- Effective at 18:00 (6:00 pm) on Thursday, July 8, 2021, an Area Restriction Order for the vicinity of the Cutoff Creek (G41269) wildfire has been implemented. This Area Restriction Order will remain in effect until September 30, 2021, or until the order is rescinded

City of Quesnel: ESS activated for wildfires in the Cariboo; Reception Center is currently closed and meeting wildfire evacuees at hotel.

- SOLE extension approved for Dragon Hill Road, set to expire July 15, 2021
- SOLE extension approved for Panorama Ridge, set to expire July 19, 2021

City of Williams Lake: ESS activated for wildfires in the Cariboo.

District of Tumbler Ridge: EOC activated to Level 1 for Murray FSR Fire

- Activated due to G71138 Tentfire Creek Fire

Esk'etemc First Nation: activated for wildfires in the Cariboo. Churn Creek Fire approximately 20km from community.

Peace River Regional District:

- Currently operating EOC in Level 1 status during normal business hours, including weekends
- Fires are within proximity of Tsay Keh Dene Nation - to establish their EOC and issue evacuation orders pertaining to the interface fire
- Fire #G61316 is out of control as of July 9, 2021

- Thutade Forest Service road is cut off south of Blackpine Lake
- Power has been restored to all residents according to last update from BC Hydro
- Drone survey completed
- Reception Centre at Pomeray Sport Center closed July 7, 2021

Stswecem'c Xgat'tem First Nation (SXFN) formerly known as Canoe Creek and Dog Creek: activated for wildfires in the Cariboo; Community is in contact with BCWS and have all their hoses and tanks ready to go.

Tsq'escen (Canim Lake Band) activated for wildfires in the Cariboo

- Two Structural Protection Specialists on site, and task force requested for Canim Lake July 6
- Tsq'escen worked with Cariboo Regional District to issue evacuation alerts to Canim Lake IR#1 on July 2, 2021 for 115 homes and 319 residents

Saulteau First Nation

- Activated for wildfires in the South Peace EOC Level 1 - #G61539 – fire is within close proximity to caribou pens and their guardians

SOUTHWEST REGION (SWE)

SWE PREOC remains activated to level 2 in support of the evacuations due to wildfires.

Abbotsford providing ESS to evacuees from Lytton due to wildfire.

Chilliwack: providing ESS to evacuees from Lytton due to wildfire, including receiving and processing evacuee ESS extensions.

Seabird Island Band:

- Preparing for the potential for evacuations of other communities
- Currently open 24 hours but will be reviewing weekend operating plan
- Reception Centre Capacity is 150 with food, traditional wellness, medical, and pharmacy on site
- Indigenous Group Lodging available, 90 cots set up, currently no evacuees staying in the community

Shxwha:y Village:

- Sent a 26-foot trailer full of pet food to Merritt; sent disposable plates, cutlery, pasta and other canned foods
- Still working on storage for donated supplies. Estimate they will require storage for at least 4 months with recovery assistance in mind
- Inquired about 8 sea can rentals and have been told by suppliers, inventory is low. Will look at alternative storage options, possibly purchasing used storage can
- Have prepared longhouse on Shxwha:y to shelter any evacuees that need it. Long house can accommodate 800 people

Squamish Lillooet Regional District activated in response to The McKay Creek Fire

- The Evacuation Order issued for Electoral Area B - Pavilion Lake Area July 3, 2021 was rescinded July 9, 2021 at 1300hrs and all properties have been placed back on Alert
- The Evacuation Order issued for Electoral Area B- West Pavilion July 3, 2021 was rescinded July 9, 2021 at 1300hrs and all properties have been placed back on Alert
- A SLRD EOC Liaison deployed to the Lillooet EOC for the period July 6 to July 9, 2021 inclusive, to facilitate coordinated advance planning and operations
- Evacuation Alert remains in effect for Texas Creek July 2, 2021
- Extended State of Local Emergency on July 6, 2021 and includes Electoral Area A, B, C, D due to the McKay Creek Fire (K71030), expires July 12, 2021

Squamish/Whistler providing ESS to evacuees from Lytton due to wildfire. Reception Centre is stood down.

Sto:lo Nation is activated to support evacuees from Lytton due to wildfire.

Sts'ailes First Nation is activated to support evacuees from Lytton due to wildfire.

- Laptops have been made available for evacuees to use to access their email and online banking
- Access to laundry facilities have been arranged and the recreation room has been set up for kids
- A cultural evening is planned for July 9, 2021 with drummers and dancers. Open to all evacuees to attend
- Looking at longer term planning past September. Council has expressed anyone still in the community in September will be able to register with community school and daycare
- Community has included evacuees in their cultural, health & fitness, and mental health services programs
- Surrey ESSD providing ESS and ERA "Just in Time Training" on July 13, 2021 to the Sts'ailes ESS group
- Donations have been overwhelming and due to space, donations are no longer being accepted with the exception of cash and gift card donations

Ts'kw'aylaxw First Nation is activated in response to The McKay Creek Fire

- The Evacuation Order for Ts'kw'aylaxw IR#1 issued on July 1, 2021 was reinstated July 3, 2021, all residents were to report to the Cayoose Creek Indian Band.
- On July 1, 2021 the Ts'kw'aylaxw First Nation declared a State of Local Emergency for Ts'kw'aylaxw First Nation Pavilion IR#1 in response to the McKay Creek Fire

Vancouver is providing ESS to evacuees from Lytton due to wildfire.

NORTHWEST REGION (NWE)

NWE PREOC is now activated to level 2 in support of the evacuations due to wildfires.

Regional District of Bulkley Nechako issued an evacuation alert for the area Cutoff Creek area

- (Fire # G41269), from approximately 60 km south along Kenney Dam Road to Knewstubb Lake and 6 km west of Kluskus Forest Service Road along the Natalkuz 500 Road to Knewstubb Lake on July 5, 2021 at 1400 hrs - 6,064 hectares as of July 8, 2021 1956 hr
- Reception Centre established in Lakeside Multiplex at 103 Flogum St. Burns Lake, BC V0J 1E0
- Evacuation Alert issued to Mount Porter Wildfire for July 8, 2021 at 1800H for the area of northwest of Germansen Landing and southeast of Manson Creek. o Burns Lake hotels are at cap. Evacuees may be forwarded to Vanderhoof or PG. Current evacuees 43. o Area Restriction Order for vicinity of Cutoff Creek wildfire in effect since July 8, 2021 1800 hrs and will remain in place until Sept 30, 2021 or until rescinded.

SUMMARY OF DEPLOYED RESOURCES

OFFICE OF THE FIRE COMMISSIONER (OFC)

- Type 1 moved from Deka Lake to Canim Lake General store parking area, Canim Lake Rd South.

SUMMARY of DEPLOYED RESOURCES		
Structure Protection Units	Type 1	5 (+1)
Structure Protection Units	Type 2	12 (+1)
Structure Protection Units	BCWS Urban Response Unit	1
SPU Crew (SPC)		19 (+1)
Engine		10 (-1)
Tenders		8
Wildland Trucks		2

SUMMARY of DEPLOYED PERSONNEL	
Structure Protection Specialists	11
Branch/Deputy Branch	4
Task Force Leaders	4
Fire Personnel including TF Leaders	67 (-1)
Structure Protection Personnel	95 (+5)
Total Personnel	181 (+4)

INTERFACE FIRES OF NOTE

Since April 1, 2021, the BC Wildfire Service has responded to 822 wildfires, resulting in an estimated 124,607 hectares of area burned.

There are currently 210 wildfires burning in the province, 15 of which are wildfires of note.

CENTRAL REGION (CTL)

Kamloops Fire Centre:

Wolfcub Creek Fire (K51423) 45 hectares

Durand Lake (K21232), 277 hectares (estimated), Out of Control

George Road (K70804), 1,035 hectares (mapped), Out of Control

Lytton Creek Fire (K71086), 8,807 hectares (mapped), Out of Control

Mckay Creek (K71030), 25,015 hectares, Out of Control

Sparks Lake Fire (K21001), 39,251 hectares (estimated), Out of Control

Napier Lake (K21556), 56 hectares, Out of Control (but anticipated to change to "Being Held")

NORTHWEST REGION (NWE)

Northwest Fire Centre:

Bulkley Lake (R11557), 250 hectares (estimated), Out of Control (20% contained)

NORTHEAST REGION (NEA)

Cariboo Fire Centre:

Big Stick Lake (C51290), 85 hectares, Being Held;

Churn Creek Protected Area (C41250), 2,495 hectares (estimated), Out of Control

Purdy Lake (C11491), 595 hectares, Out of Control

South of Canim Lake (C41100), 1,250 hectares (estimated), Out of Control

SW of Deka Lake (C41102), 650 hectares (estimated), Being Held

Prince George Fire Centre:

Forres Mountain (G61381), 2700 hectares, Out of Control

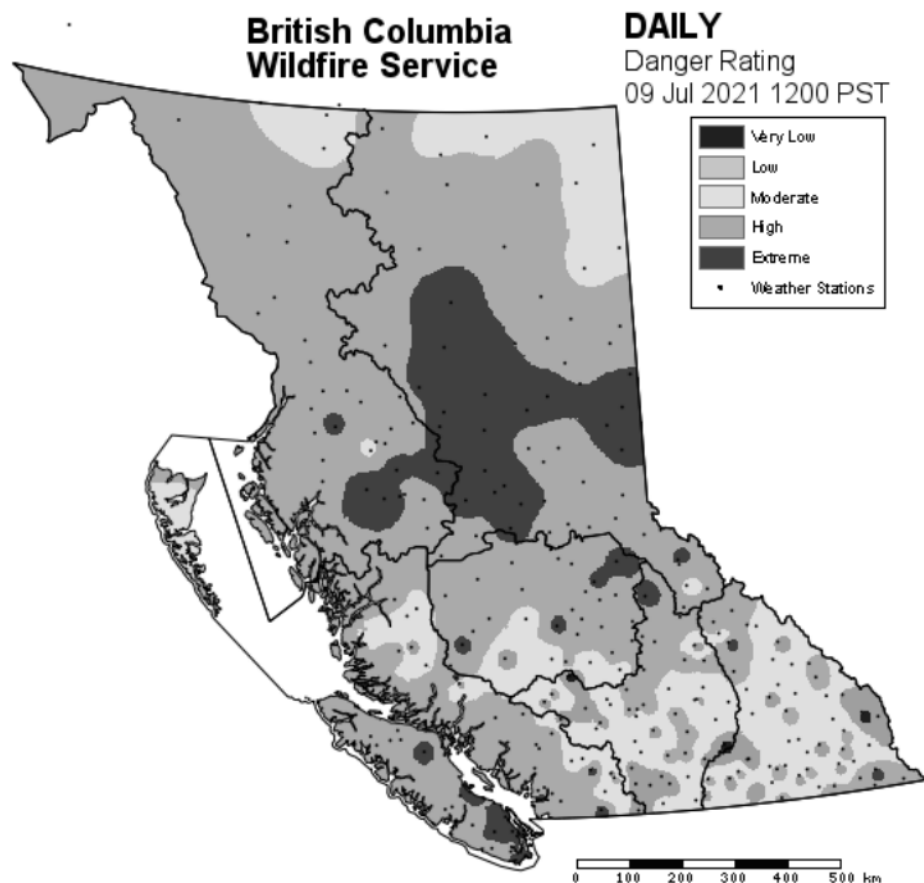
Klawli Lake (G61132), 1450 hectares, Out of Control

Black Pine (G61316), 5000 hectares, Out of Control

Chilako (G11126), 1451 hectares (estimated), Out of Control.

Cutoff Creek (G41269), 6,064 hectares (estimated), Out of Control

Tentfire Creek (G71138), 915 hectares, Out of Control.



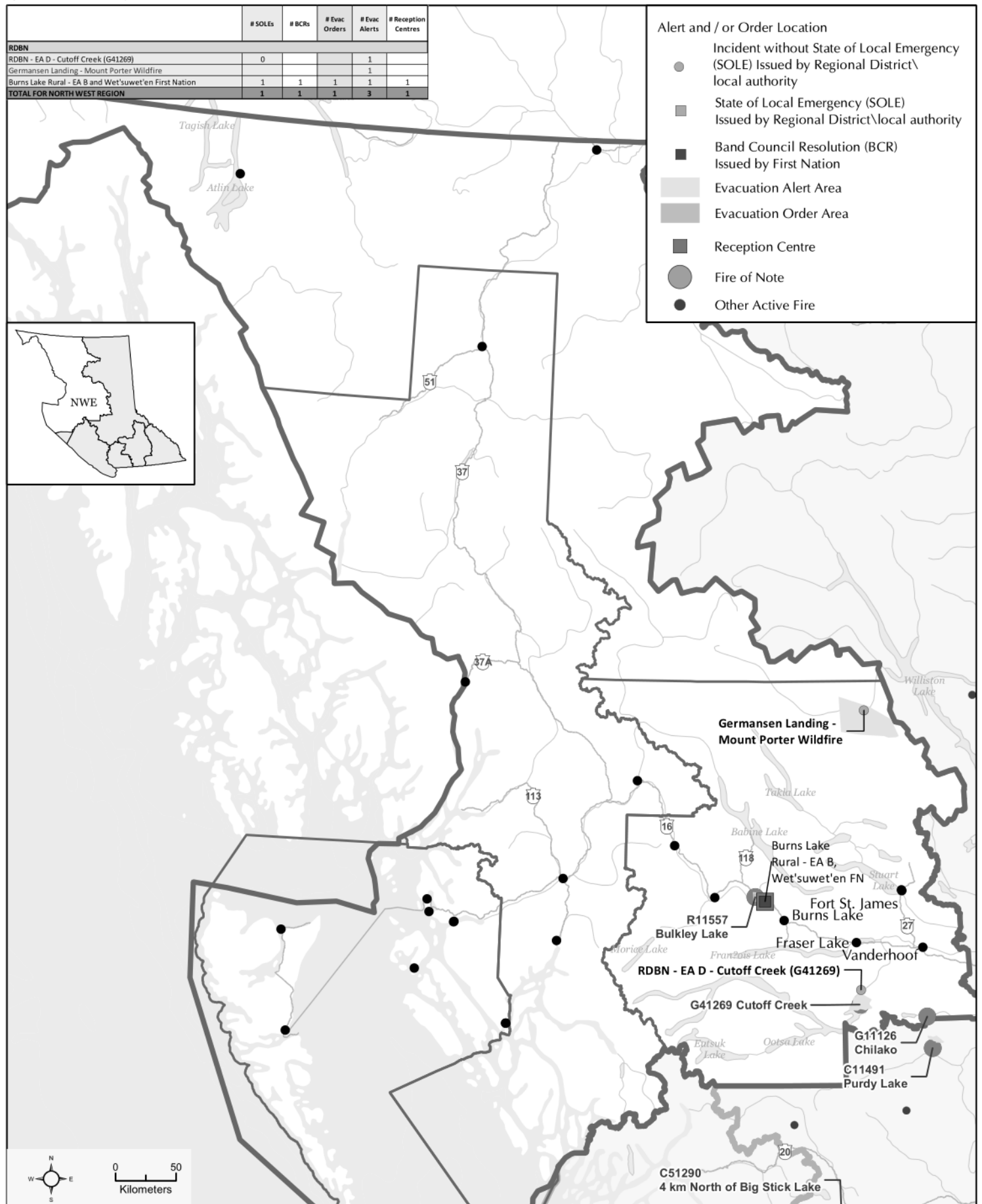
APPROVED BY:

Brendan Ralfs
PECC Director

Note: This document may be distributed within your agency. Any distribution outside your agency requires prior approval from the PECC Director

North West (NWE) Provincial Regional Operational Centre (PREOC) Wildfire\Freshet Events

2021-07-09

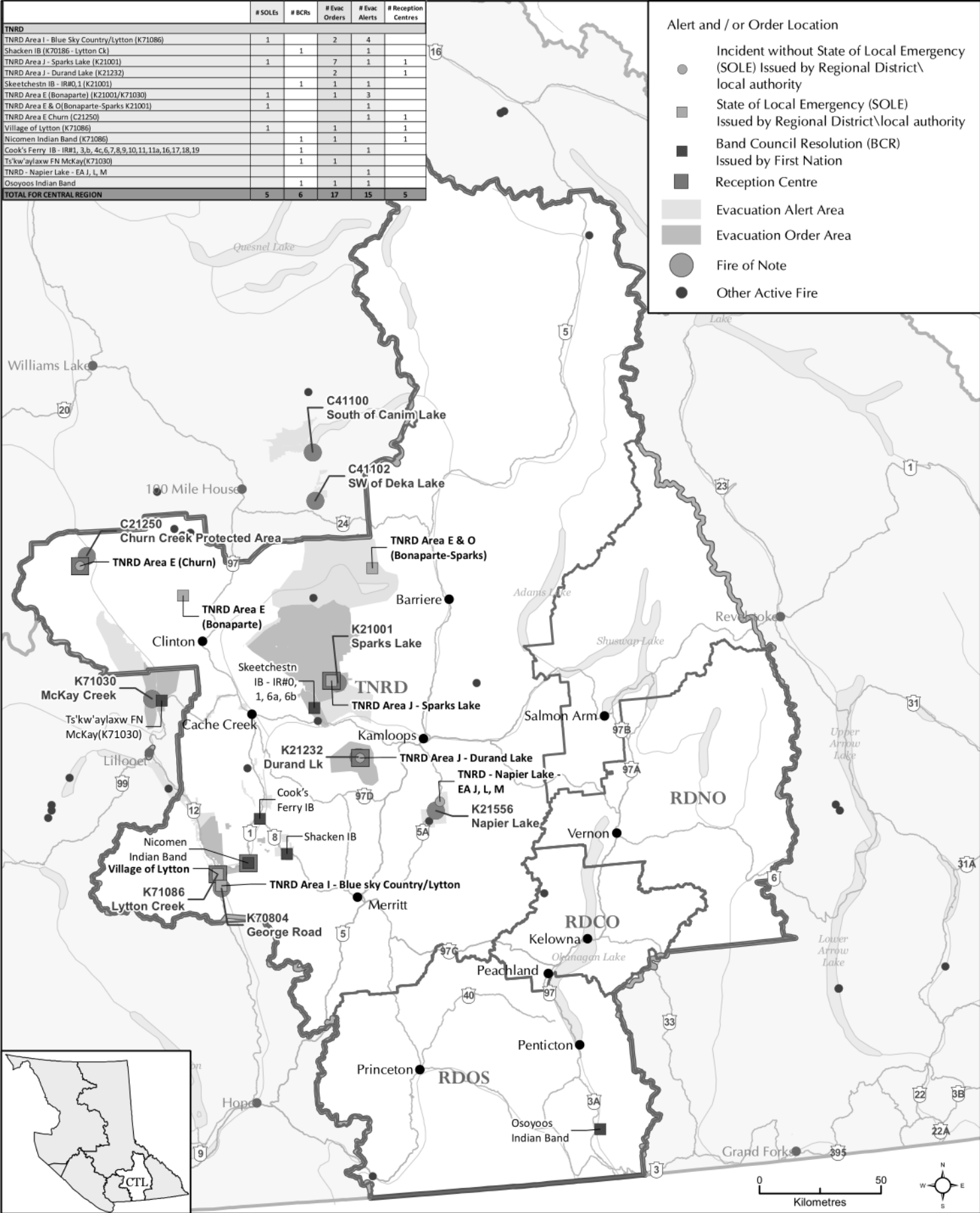


UPDATED 2021-07-09 Time: 13:10

File: W:\lmb\PEPresponse\PECC\task220365_wildfire\arogis\projects\PECC_Wildfire_SitRep_Map_-_North_West_(NWE)_20210709.mxd

Central (CTL) Provincial Regional Operational Centre (PREOC) Wildfire

2021-07-09



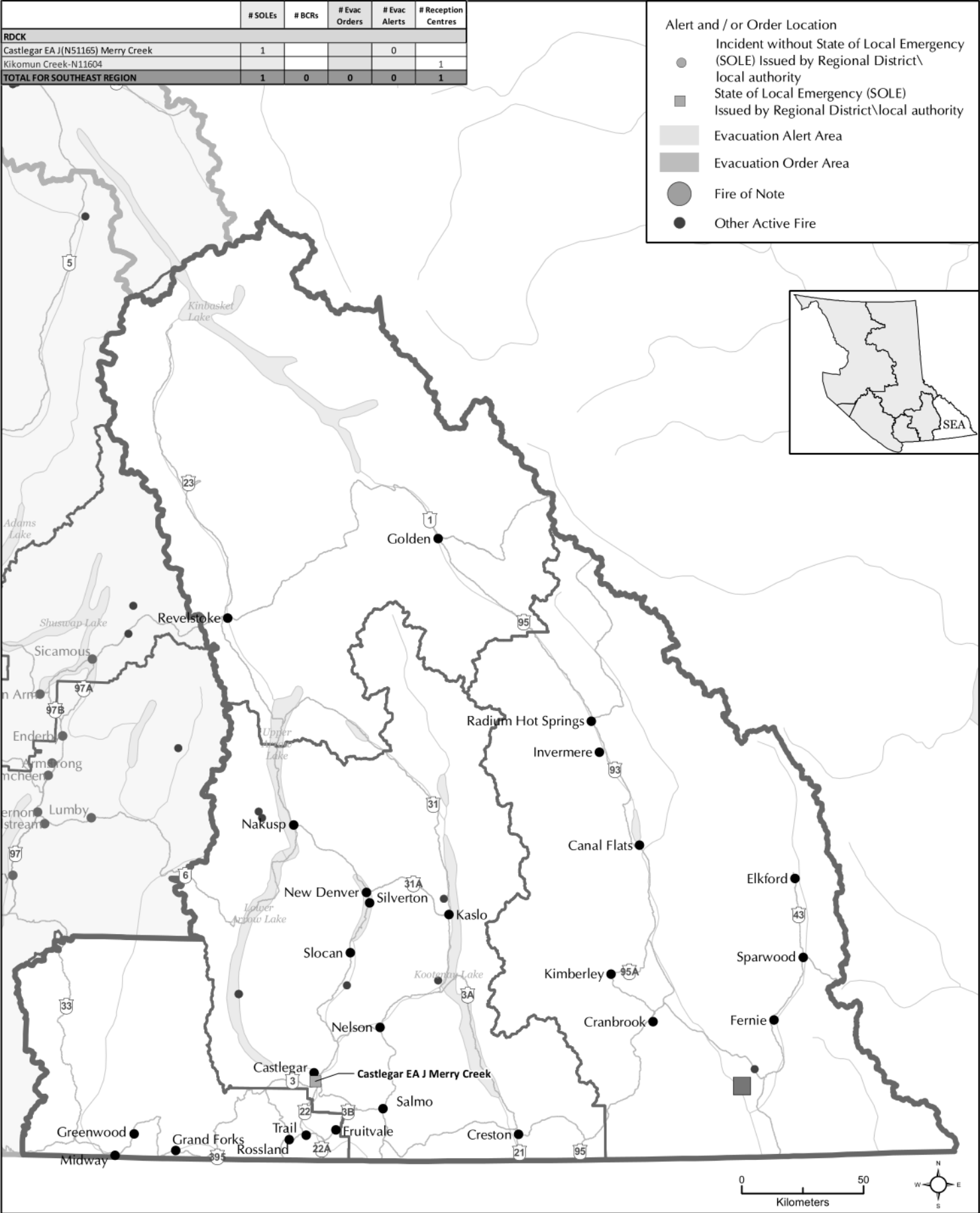
UPDATED 2021-07-09 Time: 12:29

File: W:\lmb\PEP\response\PECC\task220365_wildfire\arogis\projects\PECC_SitRep_Map_-_Central_(CTL)_20210709.mxd

South East (SEA) Provincial Regional Operational Centre (PREOC)

Wildfire

2021-07-09



050Kilometers

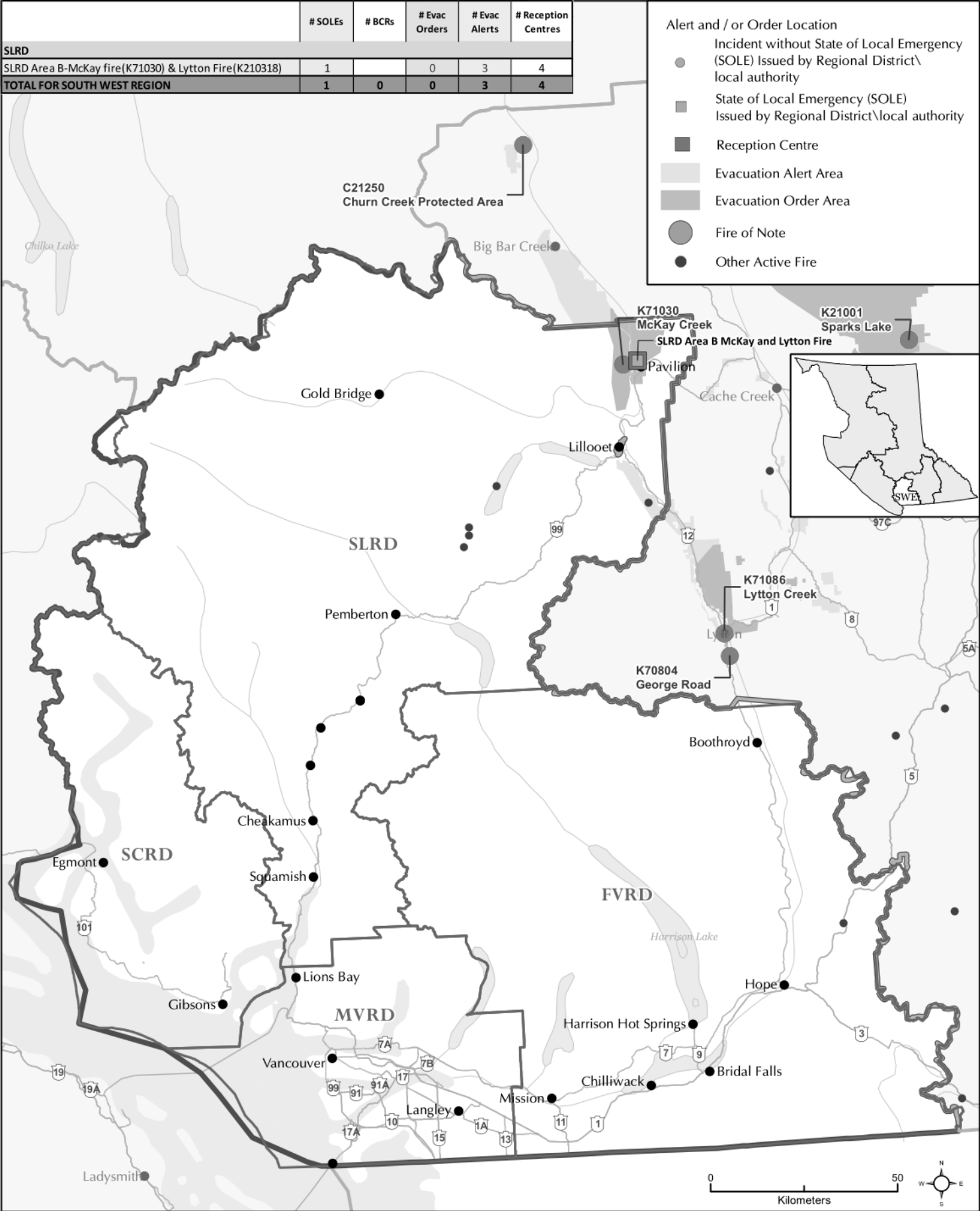
WSE

UPDATED 2021-07-09 Time: 13:18

File: W:\lmb\PEP\response\PECC\task220365_wildfire\argis\projects\PECC_Wildfire_SitRep_Map_-_South_East_(SEA)_20210709.mxd

South West (SWE) Provincial Regional Operational Centre (PREOC) Wildfire

2021-07-09



UPDATED 2021-07-09 Time: 14:43

File: W:\lmb\PEPresponse\PECC\task220365_wildfire\arcgisprojects\PECC_Wildfire_SitRep_Map_-_South_West_(SWE)_20210709.mxd

2021-07-09



Time: 2:47:14 PM

Freshet
Wildfire
COVID-19

■ ■ ■

▲ ▲ ▲

● Fire of note

- Other active fire

Evacuation Alert

Evacuation Order

[illegible]

Disclaimer:
This map and all of the information it contains are provided "as is" without warranty of any kind, whether express or implied. Flood, fire and/or COVID-19 information is updated as it is received. Information shown on this map may not reflect the most current flood, fire, or covid situation, and therefore should only be used for reference purposes.

W:\mb\PEPresponse\PECC\Task220365_wildfire\large\projects\EMBC Provincial Overview 20210709.mxd



EM and BRMB - informal update discussion

From: Liggins, Lavona AFF:EX <Lavona.Liggins@gov.bc.ca>
To: Zabek, Lisa AFF:EX <Lisa.Zabek@gov.bc.ca>
Cc: Griffin, Taylor AFF:EX <Taylor.Griffin@gov.bc.ca>
Sent: July 12, 2021 at 9:32:59 AM Pacific Daylight Time

Hi Lisa,

I realise that you are in the transition call at the moment. I am just in a call with Taylor.

- Taylor, Tyler, Chad, and Tim have been monitoring the current situation and are in communication with one another
- Taylor has been in touch with Will on the topic
- Taylor advised me that BRMB is keep an eye on things and that at present there is no program related news/updates
- I shared some of the incoming external questions I have received with Taylor, e.g. via Range related to the reporting mortalities and some of the initial enquiries related to hay
- I advised Taylor that if Tim needed any specific info that you are the coordinator this week

Taylor if you have anything else to add to the above please jump in.

Thanks,

Lavona

Lavona Liggins | Regional Team Lead Interior

BC Ministry of Agriculture, Food and Fisheries | **NEW UC Office Number:250-312-7263 | cell: 250-318-0541**

1-888-221-7141 | AgriServiceBC@gov.bc.ca

Re: Hay for sale in the Peace

From: Talon Gauthier <coordinator@peaceforageseed.ca>
To: Mori, Nadia AFF:EX <Nadia.Mori@gov.bc.ca>
Sent: July 15, 2021 at 5:09:39 AM Pacific Daylight Time
Attachments: image001.png

[EXTERNAL] This email came from an external source. Only open attachments or links that you are expecting from a known sender.

Hey Nadia

I am not familiar with who might be selling hay in the north Peace but a couple names in the south would be s.22

s.22 (is a hay hauler so may have some leads)

That's all that comes to mind but I am sure there are more! Sorry that I couldn't be more helpful.

Talon Gauthier

General Manager

Peace Region Forage Seed Association

1 877 630 2198

www.peaceforageseed.ca

On Tue, 13 Jul 2021 at 14:36, Mori, Nadia AFF:EX <Nadia.Mori@gov.bc.ca> wrote:

Hi Talon,

As I'm still getting to know the area, I was wondering if you could provide me with any leads on who is generally selling any hay in the Peace Region. I keep getting asked this question from emergency management and so far did not have a good answer for that. Also apologies if you got some of the fallout of everybody asking around for hay. It looks like emergency management might be needing some hay in support of wildfire relief efforts.

Thanks for any info you can share,

Nadia

Nadia Mori, M.Sc. P.Ag

Regional Agrologist | Extension and Support Services Branch

B.C. Ministry of Agriculture, Food and Fisheries

10043 100th Street | Fort St. John | V1J 3Y5

Nadia.mori@gov.bc.ca | Office: 778-576-1196 | Cell: s.17

I acknowledge that I live and work on Treaty 8 territory and honour and acknowledge all of the First Nations, Métis and Inuit peoples who have lived, traveled and gathered on these lands for thousands of years.

Emergency Hay Cost Estimate July 16 2021 CtL.xlsx

From: Barclay, Brent S AFF:EX <Brent.Barcly@gov.bc.ca>
To: Zabek, Lisa AFF:EX <Lisa.Zabek@gov.bc.ca>
Sent: July 16, 2021 at 6:18:08 PM Pacific Daylight Time
Attachments: Emergnecy Hay Cost Estimate July 16 2021 CtL.xlsx

Product so far.

The input costs play a big role in the two programs

Hay Program vs Relocation		Example	
Purchase Hay Estimate cost to land hay (inc trucking) s.17 Cost of hay per lb Required forage intake per cow w calf total cost per day per cow Estimate days of feed supplied 8 weeks max total cost per cow		mid size cow herd size 100 cows with calves s.17	large cow herd size 750 cows with calves s.17
Relocation Transportation of cows cows per liner s.17 transportaion of calves calves per liner Liner cost per hr Time to haul one direction (dependent on destination) total liner cost per load number of liners required total cost of liners Yardage Cost for feed and yardage at relocation site per day Estimate days of feed supplied 8 weeks max Return Return of cows to home ranch <i>this assume calves are not returned to the ranch base</i> <i>Due to drought across province and praires retention of</i> <i>replacements and feeders is unlikely</i>		100 cows 2 liners 100 calves 1 liners 3 total liners cost of 1 liner s.17 s.17 \$ s.17 s.17 if calves are returned \$ s.17	750 cows 15 liners 750 calves 7.5 liners 22.5 total liners cost of 1 liner s.17 s.17 \$ s.17 s.17 if calves are returned \$

KEY INPUTS	
Cost of hay landed to farm	s.1
Cattle liner cost per hour	7
yardage cost at s.	
where are livestock going to be relocated to	

Emergency Hay program - not recovery hay

Task #
 Requesting Organization: TNRD
 Resource Category – Animal Health and Equipment

The Tremount Creek, Durand Lake and Sparks Lake wildfires have impacted numerous large ranch operation and range tenures. Wildfire has pushed livestock from the range leaving no summer forage for these ranches.

Purchase hay to feed up to 10,000 head in CTL PREOC for 8 week window
 Estimated cost is **s.17** **s.17** for forage, **s.1** for staff to adminisiter program , sample forage
 Estimated purchase and deliver price **s.1** /tonne (2000lbs) landed on farm not to exceed **s.1** /t or need to re evaluate relocation option
 Hay is for emergency use only for loss of pasture / range
 Program to Sept 15 only not beyond

Applicants must be commerical livestock operations with BCCA assessment farm class and file income tax as a farm. Must provide proof or repay cost of hay.
 Regional District must deliver all aspects of the program with administration support build into the request but must provide proof of external support hired

FW: Meeting preparation

From: Popham.MLA, Lana <Lana.Popham.MLA@leg.bc.ca>, Popham.MLA, Lana LASS:EX
: <Lana.Popham.MLA@leg.bc.ca>
To: Lee, Isabella AFF:EX <Isabella.Lee@gov.bc.ca>
Sent: July 20, 2021 at 9:01:57 AM Pacific Daylight Time

[EXTERNAL] This email came from an external source. Only open attachments or links that you are expecting from a known sender.

Email was sent to Sam but sending your way in case you also need it!

Jesse

From: s.22 <s.22>
Sent: July 20, 2021 6:39 AM
To: Popham.MLA, Lana <Lana.Popham.MLA@leg.bc.ca>; Godfrey, Sam AFF:EX <Sam.Godfrey@gov.bc.ca>
Cc: s.22 <s.22>; s.22 <s.22>
Subject: Meeting preparation

Honorable Minister Lana and Sam,

From the bottom of my heart I just thank-you for being willing to take the time to come and visit at the farm. Just your presence will bring some hope and encouragement to this farmer. Thank you!

My goal is to make your time productive and to share my 'real' on the farm.

If you have any questions about what you want me to work on preparing ahead of the meeting, please let me know.

My idea is to share a quick bit about the farm and my role in being involved in the 90+ or minus farm properties in greater Victoria that covers 1000+ or minus acres.

I see a few issues:

The present crisis of so much excess forage on Vancouver Island due to the lack of consuming animals.

The forage deficit in the rest of western Canada.

The longer term challenge of how do we adapt going forward in the future.

I can share what we are doing on each of these issues.

Saanichton Farm and other farmers are living thru some unprecedented times.

One thing that I can not let go by is the incredible PEOPLE who come to our farm and help out. Despite the huge challenges these days the people in my life have helped me to think and operate the farm. They have been my bubble the last 16 months. We made a commitment to each other at the start of covid-19 to try to do what ever Dr Bonnie Henry said. We are all vaccinated at least once and all booked for the second shot. You will be coming to a group of clean living, trying to live safe people.

I have invited s.22 to the meeting. s.22
s.22

s.22 spent 9 months of his life traveling to Ottawa representing farmers on the supply management side. Vern worked with many of the Canadian AG Ministers.

s.22

s.22 tells me that he is a better business man than a farmer and he always comes to the farm with his 'big picture' agricultural perspective. s.22 helped me to set up the flour mill in conjunction with Portofino Bakery. s.22 is big picture, AG positive, and continually helps me to think as a small time farmer. s.22 has years of experience with relating to government and farmers. I always appreciate his gentle ways of helping and encouraging me and so I have asked him to come along and help the dialogue if he can. Covid-19 has kept s.22 locked down, and now that he has finally seen his kids and grandkids and I hope that he can breakaway and come.

s.22 works at the farm. s.22

s.22

s.22 s.22 is a hardcore farmer at heart, loads of talent and a lifetime of experiences to share. s.22 begged me last May, 2020 to come to the farm and do anything so that he wouldn't slip into a bought of depression. Something deep inside told me to tell s.22 to start at 8 am the next day. Little did I know that not only would the farm help s.22 but rather s.22 would help all the rest of us with mental health positivity. I want s.22 to be at the meeting to as he helps me think and express good viewpoints so often.

s.22

s.22

s.22 I met s.22 thru selling my straw. He supplies feed stores on the Island and in Powell River. I have more recently connected s.22 with my round bale trial sales off of the Island and been able to get him to haul some rounds to Kamloops to the beef rancher who is farming in Kamloops and also trying to set up in Nanaimo as well on some sitting idle farms. s.22 was booked for Wednesday to go get forage in Calgary, so I have asked him to bring the trucking perspective/challenges to the meeting on his way East. I have also been able to line s.22 up with another load of my round bales to go to the Kamloops rancher.

I have been polling farmers on the Island to try to get an idea of how much excess feed is on the Island. I will report that at the meeting Wednesday.

If there is other research that I need to do for you, please let me know.

If there are others that need to be at the meeting please tell me who as well.

s.22

s.22 We have gone from him trying to get the most low ball offer price on haylage, to me loading 20 round bales on my truck and driving to s.22 to meet him, and sharing our experiences and goals for survival. The severe heat wave came, drought hit Kamloops, and we have now progressed the relationship to "Ok... How do both of us survive and what do we do to be long term sustainable for each other?"

Farmers on the Island are used to extra freight and ferry challenges. Farmers paying for freight to go east from the Island is a whole new concept I am finding.

I could invite s.22 to the meeting if it is felt that he could be beneficial to the conservation.

Thanks for listening.

Please advise on anything required in advance of the meeting.

Sincerely,

s.22

PS.

I have a new to us recipe book about pulses for you Lana. s.22
those recipes and refreshments for your visit as well.

are planning to make some treats using

RE: Hay reimbursement - Brent please review and add

From: Barclay, Brent S AFF:EX <Brent.Barcly@gov.bc.ca>
To: Tod, Ashley FLNR:EX <Ashley.Tod@gov.bc.ca>, AFF Emergency Management Interior AFF:EX <Emergency.Management.Interior@gov.bc.ca>
Cc: Woods, Jane K FLNR:EX <Jane.Woods@gov.bc.ca>, Moore, Lisa FLNR:EX <Lisa.Moore@gov.bc.ca>
Sent: July 20, 2021 at 9:30:08 AM Pacific Daylight Time

Hi Ashley

At this point there is not emergency hay program in place. We are discussing the option today.

IF a hay program is announced, there will be a formal process through the local EOC for hay distribution.

Standby for more details in the upcoming days.

Brent

-----Original Message-----

From: Tod, Ashley FLNR:EX <Ashley.Tod@gov.bc.ca>
Sent: July 20, 2021 9:26 AM
To: Zabek, Lisa AFF:EX <Lisa.Zabek@gov.bc.ca>; Moore, Lisa FLNR:EX <Lisa.Moore@gov.bc.ca>
Cc: Woods, Jane K FLNR:EX <Jane.Woods@gov.bc.ca>; Barclay, Brent S AFF:EX <Brent.Barcly@gov.bc.ca>
Subject: RE: Hay reimbursement - Brent please review and add

Hi Lisa,

Name: s.22

Alert/Order: (So sorry, I'm not sure of the #'s and I didn't want to write the wrong ones... Jane, do you know the numbers?)

1. Cutoff Creek ALERT is covering the s.22	Tenure 2. Cutoff Creek ORDER is covering a small
portion of s.22	tenure, coming off of s.22
s.22	3. Grizzly Lake ALERT is covering the
s.22	tenure 4. Grizzly Lake ORDER is covering s.22
Tenure.	

Range Impacted: RAN075942

I'm not sure on proportion, but a large section of the south part of s.22 range burnt in the Chilako Fire usually earlier this month. s.22 pushed his cows North across the Chilako River to protect them from the fire, and there is not adequate forage up there to support the cattle for the rest of the summer. He has now pushed them back South of the river onto s.22 (these hay fields were also used for landing wildfire equipment during the Chilako Fire). s.22 have private land outside of the order/alert areas (Mapes), but they do not have adequate forage there to support their herd for the rest of the summer either.

Let me know if you need any additional info/feel free to give me a call.

Thanks so much.

Ashley Tod, P. Ag
Range Officer
Forests, Lands, Natural Resource Operations and Rural Development Stuart Nechako Natural Resource District
1560 Highway 16 E
PO Box 190
Vanderhoof, BC V0J 3A0
Phone 250.570.0416 Fax 250.567.6370

-----Original Message-----

From: Zabek, Lisa AFF:EX <Lisa.Zabek@gov.bc.ca>
Sent: July 18, 2021 9:45 AM
To: Moore, Lisa FLNR:EX <Lisa.Moore@gov.bc.ca>
Cc: Woods, Jane K FLNR:EX <Jane.Woods@gov.bc.ca>; Tod, Ashley FLNR:EX <Ashley.Tod@gov.bc.ca>; Barclay, Brent S AFF:EX <Brent.Barclay@gov.bc.ca>
Subject: RE: Hay reimbursement - Brent please review and add

Beauty. Thank you.

I think name, region, alert/order, range impacted (if there are indications of proportion great if not just that there are impacts/loss as outlined below), actions they've taken - e.g. down to fall pasture, hay fields, relocated to other portion of tenure but lack of feed. A lot of this info is captured in your master info gathering sheet so maybe an additional column/columns - thoughts?

Brent - other info or thoughts?

Thank you much.
Lisa Z

-----Original Message-----

From: Moore, Lisa FLNR:EX <Lisa.Moore@gov.bc.ca>
Sent: July 18, 2021 9:34 AM
To: Zabek, Lisa AFF:EX <Lisa.Zabek@gov.bc.ca>
Cc: Woods, Jane K FLNR:EX <Jane.Woods@gov.bc.ca>; Tod, Ashley FLNR:EX <Ashley.Tod@gov.bc.ca>
Subject: Hay reimbursement

For your awareness there is a producer in Vanderhoof who lost a portion of range (Chilako fire) and are also under alert from both cutoff and grizzly. At this point I think they have some cows on hay fields and if they move more to their home property (out of all alerts) they will definitely have impacts of both on field losses and feeding duration.

I'm sure there are others more profoundly impacted in the province but if you are needing a sense of the inquiries happening that is ours to date. Is there a specific way you'd like us to be capturing this information?

I've cc'd Ashley (Vhoof Range Officer) here as the range agreement holder lives within her district and she is a great contact for you if you need a quick piece of information or to make something happen in Vhoof.

Lisa.

Sent from my iPhone

FW: Media Request on Peninsula Farmer and meeting with MLP

From: Lussier, Jason AFF:EX <Jason.Lussier@gov.bc.ca>
To: Roberts, Mikayla AFF:EX <Mikayla.Roberts@gov.bc.ca>, Boss, Angela AFF:EX <Angela.Boss@gov.bc.ca>, Carmichael, Emily AFF:EX <Emily.Carmichael@gov.bc.ca>, Pepper, Doug AFF:EX <Doug.Pepper@gov.bc.ca>, Keyes, Conley AFF:EX <Conley.Keyes@gov.bc.ca>, Sutherland, Kim AFF:EX <Kim.Sutherland@gov.bc.ca>
Sent: July 20, 2021 at 2:52:50 PM Pacific Daylight Time

FYI- we are getting some request related to a Hay program from farmers who are having a hard time marketing their product. I added a bullet about potentially pulling together a list of resource and feed suppliers etc. and Brent suggested we remove based on past experience on prices (see highlighted section)

A good lesson learn 't on my end that I wanted to share with you all. Please let me know if you continue to get calls related to this topic and lets make sure not to raise expectations about this type of program.

Thanks

-Jason

From: Townsend, Dave H GCPE:EX <Dave.H.Townsend@gov.bc.ca>
Sent: July 20, 2021 2:44 PM
To: Raymond, Mark AFF:EX <Mark.Raymond@gov.bc.ca>; Barclay, Brent S AFF:EX <Brent.Barclay@gov.bc.ca>
Cc: Lussier, Jason AFF:EX <Jason.Lussier@gov.bc.ca>; Cotton, Brian GCPE:EX <Brian.Cotton@gov.bc.ca>
Subject: For approval RE: Media Request on Peninsula Farmer and meeting with MLP

How about this approach? Any concerns?

s.13

From: Barclay, Brent S AFF:EX <Brent.Barclay@gov.bc.ca>
Sent: July 20, 2021 2:40 PM
To: Lussier, Jason AFF:EX <Jason.Lussier@gov.bc.ca>; Raymond, Mark AFF:EX <Mark.Raymond@gov.bc.ca>
Subject: RE: Media Request on Peninsula Farmer and meeting with MLP

s.13; s.17

From: Barclay, Brent S AFF:EX <Brent.Barclay@gov.bc.ca>
Sent: July 20, 2021 2:37 PM
To: Townsend, Dave H GCPE:EX <Dave.H.Townsend@gov.bc.ca>
Cc: Lussier, Jason AFF:EX <Jason.Lussier@gov.bc.ca>; Raymond, Mark AFF:EX <Mark.Raymond@gov.bc.ca>
Subject: FW: Media Request on Peninsula Farmer and meeting with MLP

Hi Dave

I would recommend removing this bullet.

s.13

Brent

From: Lussier, Jason AFF:EX <Jason.Lussier@gov.bc.ca>
Sent: July 20, 2021 2:14 PM
To: Townsend, Dave H GCPE:EX <Dave.H.Townsend@gov.bc.ca>
Cc: Cotton, Brian GCPE:EX <Brian.Cotton@gov.bc.ca>; Lalani, Arif AFF:EX <Arif.Lalani@gov.bc.ca>; Raymond, Mark AFF:EX <Mark.Raymond@gov.bc.ca>; Barclay, Brent S AFF:EX <Brent.Barclay@gov.bc.ca>
Subject: RE: Media Request on Peninsula Farmer and meeting with MLP

Hey Dave,

There was also a recent reply direct e-approval that I believe is related to this issue. I had one of my staff follow-up and attached is a call summary.

A few ideas with some comments in red based on the documents that were shared:

s.13

-Jason

From: Raymond, Mark AFF:EX <Mark.Raymond@gov.bc.ca>

Sent: July 20, 2021 12:22 PM

To: Townsend, Dave H GCPE:EX <Dave.H.Townsend@gov.bc.ca>; Lussier, Jason AFF:EX <Jason.Lussier@gov.bc.ca>

Cc: Cotton, Brian GCPE:EX <Brian.Cotton@gov.bc.ca>; Lalani, Arif AFF:EX <Arif.Lalani@gov.bc.ca>

Subject: RE: Media Request on Peninsula Farmer and meeting with MLP

Hi Dave – attached is a bit of background.

From: Townsend, Dave H GCPE:EX <Dave.H.Townsend@gov.bc.ca>

Sent: July 20, 2021 11:51 AM

To: Lussier, Jason AFF:EX <Jason.Lussier@gov.bc.ca>

Cc: Cotton, Brian GCPE:EX <Brian.Cotton@gov.bc.ca>; Lalani, Arif AFF:EX <Arif.Lalani@gov.bc.ca>; Raymond, Mark AFF:EX <Mark.Raymond@gov.bc.ca>

Subject: Media Request on Peninsula Farmer and meeting with MLP

Hi Jason,

Pls see this media request below. It looks like on CLIFF that your group has been working on this one...do you happen to have a BN or anything to share? It sounds like this issue is to do with a Peninsula farmer having a lack of animals to consume feed due to unprecedented bale carryover from year prior. With MLP visiting with the farmer tomorrow, I'd like to get some information/recommended response up to the MO this afternoon.

The reporter/talkshow host is just looking for some background info for now, with the possibility of putting in a talkshow interview request in the future.

Thanks!

Reporter

Robyn Burns, Host

CBC - All Points West

robyn.burns@cbc.ca

s.22

Deadline ASAP

Request

I'm hearing Minister Popham is speaking with at least one farmer on the Peninsula who is having a hard time getting his product to other livestock producers..

I'm wondering what kind of support there is for farmers who need to get their products further afield to other parts of BC and Alberta.

Also in light of the hot and dry climate this year, what is the government hearing from farmers with crops that might be in jeopardy this year. And what kind of support is being offered at this time.

Dave Townsend

Government Communications and Public Engagement

Ministry of Agriculture, Food and Fisheries

Office: 250 356-7098 Cell: s.17

Email: dave.h.townsend@gov.bc.ca

Re: Two Media Requests - CBC Victoria and Country Life in BC

From: Godfrey, Sam AFF:EX <Sam.Godfrey@gov.bc.ca>
To: Brandt, Alissa GCPE:EX <Alissa.Brandt@gov.bc.ca>
Cc: Townsend, Dave H GCPE:EX <Dave.H.Townsend@gov.bc.ca>, Sundhu, Ellora AFF:EX <Ellora.Sundhu@gov.bc.ca>, Lee, Isabella AFF:EX <Isabella.Lee@gov.bc.ca>, Ethier, Tom AFF:EX <Tom.Ethier@gov.bc.ca>, Lalani, Arif AFF:EX <Arif.Lalani@gov.bc.ca>, Cotton, Brian GCPE:EX <Brian.Cotton@gov.bc.ca>
Sent: July 20, 2021 at 4:10:12 PM Pacific Daylight Time
Looks good

Sent from my iPhone

On Jul 20, 2021, at 3:56 PM, Brandt, Alissa GCPE:EX <Alissa.Brandt@gov.bc.ca> wrote:

Just some suggestions on the first request.

From: Townsend, Dave H GCPE:EX <Dave.H.Townsend@gov.bc.ca>
Sent: July 20, 2021 15:46
To: Godfrey, Sam AFF:EX <Sam.Godfrey@gov.bc.ca>; Brandt, Alissa GCPE:EX <Alissa.Brandt@gov.bc.ca>; Sundhu, Ellora AFF:EX <Ellora.Sundhu@gov.bc.ca>; Lee, Isabella AFF:EX <Isabella.Lee@gov.bc.ca>
Cc: Ethier, Tom AFF:EX <Tom.Ethier@gov.bc.ca>; Lalani, Arif AFF:EX <Arif.Lalani@gov.bc.ca>; Cotton, Brian GCPE:EX <Brian.Cotton@gov.bc.ca>
Subject: Two Media Requests - CBC Victoria and Country Life in BC

Hi Sam and Alissa,

For your approval pls. Thanks!

Request 1

Reporter

Robyn Burns, Host
CBC - All Points West
robyn.burns@cbc.ca
s.22

Deadline ASAP

Request

I'm hearing Minister Popham is speaking with at least one farmer on the Peninsula who is having a hard time getting his product to other livestock producers..

I'm wondering what kind of support there is for farmers who need to get their products further afield to other parts of BC and Alberta.

Also in light of the hot and dry climate this year, what is the government hearing from farmers with crops that might be in jeopardy this year. And what kind of support is being offered at this time.

Recommendation

Request 2**Reporter**

Peter Mitham, Editor
Country Life in B.C.

Deadline ASAP

Request

I understand Xaxli'p First Nation received funding through the Indigenous Agriculture Development Program, Do you know how much, and for what purpose?

s.13

Dave Townsend

Government Communications and Public Engagement
Ministry of Agriculture, Food and Fisheries
Office: 250 356-7098 Cell: s.17
Email: dave.h.townsend@gov.bc.ca

Feed for Livestock

From: Holly Jackson <holly@cattlemen.bc.ca>
To: Zabek, Lisa AGRI:EX <Lisa.Zabek@gov.bc.ca>, Lavona Liggins <Lavona.Liggins@gov.bc.ca>, Zabek, Lisa AFF:EX <Lisa.Zabek@gov.bc.ca>, Liggins, Lavona AFF:EX <Lavona.Liggins@gov.bc.ca>
Sent: July 21, 2021 at 10:04:03 AM Pacific Daylight Time

[EXTERNAL] This email came from an external source. Only open attachments or links that you are expecting from a known sender.

Hi Lisa and Lavona,

I have a producer that has had to move their cattle home (off of range) due to the fires. The cattle currently have no more than 3 days feed left where they are at and the producer is wondering if there is short term feed available, whether they should arrange for feed and whether they can access funding for the feed.

I left Lavona a phone message as well but thought an email might help clarify my message :)

Hope you are both staying safe!

Holly

Holly Jackson, BC Cattlemen's Association Ph: 250-573-3611 www.cattlemen.bc.ca

RE: Feed for Livestock

From: Zabek, Lisa AFF:EX <Lisa.Zabek@gov.bc.ca>
To: Holly Jackson <holly@cattlemen.bc.ca>
Cc: Liggins, Lavona AFF:EX <Lavona.Liggins@gov.bc.ca>, Barclay, Brent S AFF:EX <Brent.Barclay@gov.bc.ca>, Murphy, Kevin J AFF:EX <Kevin.J.Murphy@gov.bc.ca>
Sent: July 21, 2021 at 11:03:47 AM Pacific Daylight Time

Hi Holly

At the moment the only support available is EMBC Policy 2.01, Livestock Relocation Assistance. The resources are accessible if they are under Alert or Order and need to relocate their livestock. It is important to note that only transportation or feed/lodging services, provided by a third party service provider to a commercial farm business for commercial livestock will be considered; efforts undertaken by a farm business for their own livestock are considered part of their own operations and are not eligible.

- If assistance is needed under the EMBC Livestock Policy, producers need to contact their local government's/local authority's Emergency Operation Center (EOC) and request it to start the process.
- Caps exist for the financial support of both transportation and feed/housing costs.
- Additional costs are the responsibility of the livestock owner, examples include:
 - Transportation costs above the approved rate identified in the rate card.
 - Feed/housing above the daily approved rates
 - Veterinary or other non-feed/housing costs

There are 4 go-to docs outlining EMBC policy support for livestock relocation during an emergency (Policy 2.01).

These can be accessed through [Livestock relocation - Province of British Columbia \(gov.bc.ca\)](#)

or directly at: [Emergency Management B.C. policies - Province of British Columbia \(gov.bc.ca\)](#)

Direct links to each document are below:

[Policy 201 provincial support for livestock relocation policy aug 2016.pdf \(gov.bc.ca\)](#)

[Procedures 201 provincial support for livestock relocation procedures aug 2016.pdf \(gov.bc.ca\)](#)

[Rate Card 201 livestock relocation reimbursement rate card 2018.pdf \(gov.bc.ca\)](#)

[FAQs 201 provincial support for livestock relocation faqs aug 2016.pdf \(gov.bc.ca\)](#)

Take care,

Lisa

From: Holly Jackson <holly@cattlemen.bc.ca>

Sent: July 21, 2021 10:04 AM

To: Zabek, Lisa AFF:EX <Lisa.Zabek@gov.bc.ca>; Liggins, Lavona AFF:EX <Lavona.Liggins@gov.bc.ca>

Subject: Feed for Livestock

[EXTERNAL] This email came from an external source. Only open attachments or links that you are expecting from a known sender.

Hi Lisa and Lavona,

I have a producer that has had to move their cattle home (off of range) due to the fires. The cattle currently have no more than 3 days feed left where they are at and the producer is wondering if there is short term feed available, whether they should arrange for feed and whether they can access funding for the feed.

I left Lavona a phone message as well but thought an email might help clarify my message :)

Hope you are both staying safe!

Holly

Holly Jackson, BC Cattlemen's Association Ph: 250-573-3611 www.cattlemen.bc.ca

Background material Agriculture Wildfire Support - Range Rider and Emergency Feed Program

From: Barclay, Brent S AFF:EX <Brent.Barcly@gov.bc.ca>
To: Knox, Graham G AFF:EX <Graham.Knox@gov.bc.ca>
Sent: July 21, 2021 at 12:51:43 PM Pacific Daylight Time
Attachments: Draft Expenditure Authorization Form - Rider Program - provincial.docx,
Resouce Request Hay Program ver 2.docx

Rider program

- Livestock have become dispersed on their Crown tenures due to wildfire activity across the province and/or are or are in the pathways of the expanding wildfires.
- Riders are required to gather and move animals: down to ranch homesites; to safer locations on their range tenures to shelter in place; herd animals through safe egress routes through burnt over sections of Crown range; and, move animals into liners/trailers for relocation due to wildfire threat.
- The scale and dispersed nature across the landscape of these activities in responding to extreme wildfire events are over and beyond ranch duties. Similar programs have been successfully implemented in relation to other wildfire emergency events (2017 and 2018) and have contributed to reduced losses and risk.
- The BC Cattlemen's Association has past experience in delivery of these programs and have offered to administer the program this year.

This request seeks approval for:

- i) A province-wide rider program accessible by ranchers needing assistance to gather and move livestock. A province-wide program will assure consistency of delivery across PREOC regions and EOCs within the regions. In alignment with EMBC policy 2.01, contracted riders could not be the livestock owners.
- ii) The BCCA to administer the program, pay the third-party range riders, aggregate the invoices and bill the applicable local authorities, which would then seek reimbursement through the regular EMBC process. Range Rider WCB liability will be covered by the BC Cattlemen Association.

History

2017 EAF 144137

2017 \$39000 TNRD \$66000 CRD \$106000 total

2018 \$58000

Here is some background material for discussion for PECC call

Kevin Boon called and is anxious .

Did you get a time with PECC

Hay program

- The Tremount Creek, Durand Lake, Cut off, Creek Flat Lake and Sparks Lake wildfires have impacted numerous large ranch operation and range tenures.
- To address the fires rancher often move the cattle across the landscape to different areas of the tenures or to other tenures away from the fires
- The multiple fire has pushed livestock from the range leaving no summer forage for livestock.
- In some cases, the cattle are moved back to the ranch to utilize fall grazing and the limited hay supply
- The depletion of feed on the ranch base means
 - Overgrazing and environmental damage to land base
 - Animal welfare issue in lack of feed for cows and calves
 - Have grazed off fall feed already -depleted resources
 - Do not have feed/hay

With the cattle now back at the home ranch base, ranchers have 3 options

- 1.) Liquidate/sell off their herd - this will have a long-term effect on the local economy in the community and province.
- 2.) relocate cattle out of the evacuation alert or order area to other ranches not at risk – this is supported by the EMBC program and is not cost effective compared to sheltering in place
- 3.) Shelter in place and provide feed. – used all hay at home

History:

During the 2017 wildfires, both the Central and NE PREOC lead emergency hay program

NE PREOC

- 53 different ranches (includes 7 First Nation ranches from 3 different Bands) utilized the program
- 4,200 tons of hay delivered
- 12,151 animals provided feed
- \$182.50/ton average cost for hay delivered
- \$940 000 EAF request in original EAF
- \$793 000 spent through the program
- AGRI staff administered the program

Central PREOC

- 23 different ranches utilized the program
- 5,622 animals provided feed
- 3,415 Tons of hay
- \$189.83/Ton average cost for hay delivered
- \$648,260 worth of individual EAFs approved,
- AGRI helped TNRD with estimates for EAFs and arranged hay through brokers who looked after logistics for individual deliveries.

From: Knox, Graham G AFF:EX <Graham.Knox@gov.bc.ca>

Sent: July 20, 2021 3:53 PM

To: EMBC PECC Director 1 EMBC:EX <s.15 >

Cc: AFF Emergency Management Interior AFF:EX <Emergency.Management.Interior@gov.bc.ca>; Barclay, Brent S AFF:EX <Brent.Barclay@gov.bc.ca>; Murphy, Kevin J AFF:EX <Kevin.J.Murphy@gov.bc.ca>

Subject: Agriculture Wildfire Support - Range Rider and Emergency Feed Program

Greetings,

As impacts to the commercial agriculture sector involving livestock is increasing and likely to continue to do so based on current wildfire season projections we would like to setup a meeting with appropriate PECC staff to discuss potential EMBC support for a Range Rider (for roundup of livestock under wildfire threat on range lands) and an Emergency Feed (Hay) Program for impacted producers. These types of programs were funded and approved (by EMBC) during the 2017 and 2018 wildfire seasons and our AFF EM responders supporting various PREOCS are now receiving requests for similar programs to be implemented by some Local Authorities and the BC Cattlemen's Association (who have or will be advocating for these programs with our executive and minister).

We would appreciate an opportunity to meet with the appropriate EMBC staff to provide background and discuss the potential implementation of similar programs for the 2021 wildfire season.

Thank you

Graham Knox

Director, Emergency Management and Climate Change

Corporate Policy and Priorities Branch

BC Ministry of Agriculture, Food and Fisheries

Phone: 778-698-4949

Cell: s.17

[AFF Emergency Management](#)

Expenditure Authorization Form

EVENT	Wildfires 2021, Province of BC	DATE	July 18, 2021
EMBC Task #	Multiple across province		
EXPECTED duration	October 2021		

Requesting Organization			
Authorized Representative			
Telephone:		Email:	
Cell:			
<p>Description of expenditure: Livestock have become dispersed on their Crown tenures due to wildfire activity across the province and/or are or are in the pathways of the expanding wildfires. Riders are required to gather and move animals: down to ranch homesites; to safer locations on their range tenures to shelter in place; herd animals through safe egress routes through burnt over sections of Crown range; and, move animals into liners/trailers for relocation due to wildfire threat. The scale and dispersed nature across the landscape of these activities in responding to extreme wildfire events are over and beyond ranch duties. Similar programs have been successfully implemented in relation to other wildfire emergency events (2017 and 2018) and have contributed to reduced losses and risk. The BC Cattlemen's Association has past experience in delivery of these programs and have offered to administer the program this year.</p> <p>This request seeks approval for:</p> <ul style="list-style-type: none"> ○ i) A province-wide rider program accessible by ranchers needing assistance to gather and move livestock. A province-wide program will assure consistency of delivery across PREOC regions and EOCs within the regions. In alignment with EMBC policy 2.01, contracted riders could not be the livestock owners. ○ ii) The BCCA to administer the program, pay the third-party range riders, aggregate the invoices and bill the applicable local authorities, which would then seek reimbursement through the regular EMBC process. Range Rider WCB liability will be covered by the BC Cattlemen Association. <p>Ministry of Agriculture and FLNRORD Range staff are aware and supportive of this request and BCCA as the delivery agent</p>			
Amount Requested:	\$75,000	Expenditure not to exceed:	\$100,000

PECC Approvals	
Position:	
Date/Time:	

PREOC Approvals	
Position:	
Date/Time:	

Distribution:

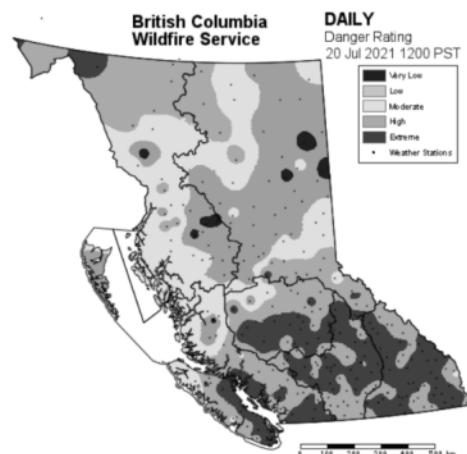
Comments:

Resource Request: Emergency hay program for large-animal livestock health and welfare, Province of BC

Rationale:

Current state: Aggressive and expanding wildfires in multiple Regional Districts within the NEA/NWE and CTL/SEA PREOC regions of the Province (e.g. Thompson Nicola Regional District, Cariboo Regional District, Regional District of Bulkley Nechako, Fraser Fort George Regional District, District of North Okanagan, District of Okanagan Similkameen, Kootenay Boundary Regional District). Increasing number and activity of wildfires in the SEA PREOC region, with several in proximity across the Canada-US border. The current wildfire number (as of July 21, 2021) is 297. Wildfires of note by fire center region are as follows: Cariboo – 9; Kamloops – 16; Prince George – 8; Northwest – 1; Southeast – 5.

Fire danger ratings are high to extreme across much of the province, with provincial long-range climate projections being hotter and drier than normal throughout July and August.



There are a significant and increasing number of livestock operations impacted by the wildfires including a significant number of operations with Crown range tenures. Current estimated beef cattle numbers affected by Order are 9,573, and by Alert are 22,724¹. Crown range supplies approximately 30% of the annual forage needs of the herd on Crown tenure. Animals graze on Crown range 4-6 months of the

¹ Estimates are based on data collected, used and disclosed under the BC Premises ID Program. Data should be considered general and incomplete for several reasons, including the voluntary nature of the program; high percentage of paper registrations with no animal numbers provided; time since premises data was updated; and for cattle specifically, the likelihood that the animals are currently on range and not actually at the main ranch that may be impacted by the evacuation order or alert).

Estimates are generated using GIS software, and relies on the evacuation boundaries being uploaded to the BC Geographic Warehouse (BCGW). Due to the dynamic and expansive nature of emergency management events, there can be a significant time lag (2-3 hours+) between the issuance of new evacuation areas and the uploading of the area boundaries to the BCGW.

year (depending on location in the province) enabling winter feed production (hay) on the ranch private land base.

Wildfire has pushed livestock off of their range leaving no summer forage for livestock. With the cattle now back at the home ranch base, ranchers are forced to: 1) Liquidate/sell off their herd; 2) relocate cattle to other ranches not currently at risk; or, 3) shelter in place and utilize harvested winter feed.

Option 1: Selling of the cow herd will have a longer-term impact to the ranching sector and is not desirable

Option 2: This option is ideal for small operations that do not have the land base to move their livestock around to avoid wildfire and have a limited amount to move.

Option 3: Sheltering in place and providing emergency feed is the best option for larger operations that can move their livestock across the land base and when moving large numbers become a logistical challenge (and not financially feasible)

Regional District example - TNRD

Within the TNRD, the Tremount Creek, Durand Lake and Sparks Lake wildfires have impacted a significant number of large ranch operation and range tenures.

Scope:

AFF Premises identification is a voluntary system to register livestock on their farm operations. The number identified is always a high estimate. The following is a summary of impact as of July 16th.

ALL REGIONS PREOC Premises and Animals Under Order/Alert – 1000hrs, July 16, 2021 [see important data caveats below][i]:

- ¹Estimated premises under **Order: 40** Estimated premises under **Alert: 134**
- ¹Estimated animals under **Order/Alert: beef cattle (2350/19600); dairy (0/7000); horses (350/650); sheep (50/400); swine (100/400); goats (50/400); poultry (1700/3250); other (50/150)**

[i] Estimates are based on data collected, used and disclosed under the BC Premises ID Program. Data should be considered general and incomplete for several reasons, including the voluntary nature of the program; high percentage of paper registrations with no animal numbers provided; time since premises data was updated; and for cattle specifically, the likelihood that the animals are currently on range and not actually at the main ranch that may be impacted by the evacuation order or alert)

Estimates are generated using GIS software, and relies on the evacuation boundaries being uploaded to the BC Geographic Warehouse (BCGW). Due to the dynamic and expansive nature of emergency management events, there can be a significant time lag

(2-3 hours+) between the issuance of new evacuation areas and the uploading of the area boundaries to the BCGW.

History:

During the 2017 wildfires, both the Central and NE PREOC lead emergency hay program

NE PREOC

- 53 different ranches (includes 7 First Nation ranches from 3 different Bands) utilized the program
- 4,200 tons of hay delivered
- 12,151 animals provided feed
- \$182.50/ton average cost for hay delivered
- \$940 000 EAF request in original EAF
- \$793 000 spent through the program
- AGRI staff administered the program

Central PREOC

- 23 different ranches utilized the program
- 5,622 animals provided feed
- 3,415 Tons of hay
- \$189.83/Ton average cost for hay delivered
- \$648,260 worth of individual EAFs approved,
- AGRI helped TNRD with estimates for EAFs and arranged hay through brokers who looked after logistics for individual deliveries.

Cost Estimate:

Based on 2017 costs and increased fuel costs the overall estimated cost of hay has increased for 2021

\$200 to \$225/tonne (2000 lbs) or \$0.11/lb delivered was estimated for calculations

Cow consume 45 lbs per day

$45 \times \$0.11 = \$4.95 / \text{day}$

The below comparison illustrates the financial benefit of supporting emergency hay program versus relocating livestock. Estimates indicate the relocating a 600-cow ranch within 6 hours of the base and feeding would cost approximately **\$125 000**. If the operation shelters in place with emergency hay for 14 days, the cost would be **\$41500**

Comparison Example of Shelter in Place with Hay Program vs Relocation for 14- and 28-day period

Ranch X

- 600 cows with calf
- Relocate their cow herd and calves to nearest safe location (5 hrs away)
- Hay cost delivered estimated at \$225
- Based on EMBC rate card

Relocation of 600 cows and calves to new location based on rate cards

Activity	14 days	28 days
Transport outgoing	\$ 43 560	\$43 560
Feed and Yardage at new location	\$ 37 800	\$75 600
Return transportation to range	\$43 560	\$43 560
Total	\$124 920	\$162 720

Emergency Feed for commercial operations

Cost breakdown	1 day	14 days	28 days
Cost of hay \$225/tonne (2000 lbs) \$0.11/lb			
cow consume 45lbs per day per cow \$4.95			
Total	\$2 970	\$41580	\$83160

Conditions:

- Purchase hay to feed up to 10,000 head in CTL PREOC for 8-week period.
- Estimated cost is \$550 000
 - \$550 000 for hay and delivery,
 - \$50k for program administer – EOC staff, sampling forage, audit.
- Estimated purchase and deliver price \$225/tonne (2000lbs) landed on farm
- Hay is for emergency use only for loss of pasture / range
- Program to Sept 15 only not beyond
- Applicants must be commercial livestock operations with BCCA assessment farm class and file income tax as a farm. Must provide proof or repay cost of hay.
-

¹ Estimates are based on data collected, used and disclosed under the BC Premises ID Program. Data should be considered general and incomplete for several reasons, including the voluntary nature of the program; high percentage of paper registrations with no animal numbers provided; time since premises data was updated; and for cattle specifically, the likelihood that the animals are currently on range and not actually at the main ranch that may be impacted by the evacuation order or alert).

Estimates are generated using GIS software, and relies on the evacuation boundaries being uploaded to the BC Geographic Warehouse (BCGW). Due to the dynamic and expansive nature of emergency management events, there can be a significant time lag (2-3 hours+) between the issuance of new evacuation areas and the uploading of the area boundaries to the BCGW.

Resource Request Hay Program July 21 2 pm - App A

From: Barclay, Brent S AFF:EX <Brent.Barclay@gov.bc.ca>
To: Knox, Graham G AFF:EX <Graham.Knox@gov.bc.ca>
Sent: July 21, 2021 at 2:37:49 PM Pacific Daylight Time
Attachments: Resouce Request Hay Progam July 21 2 pm - App A.docx

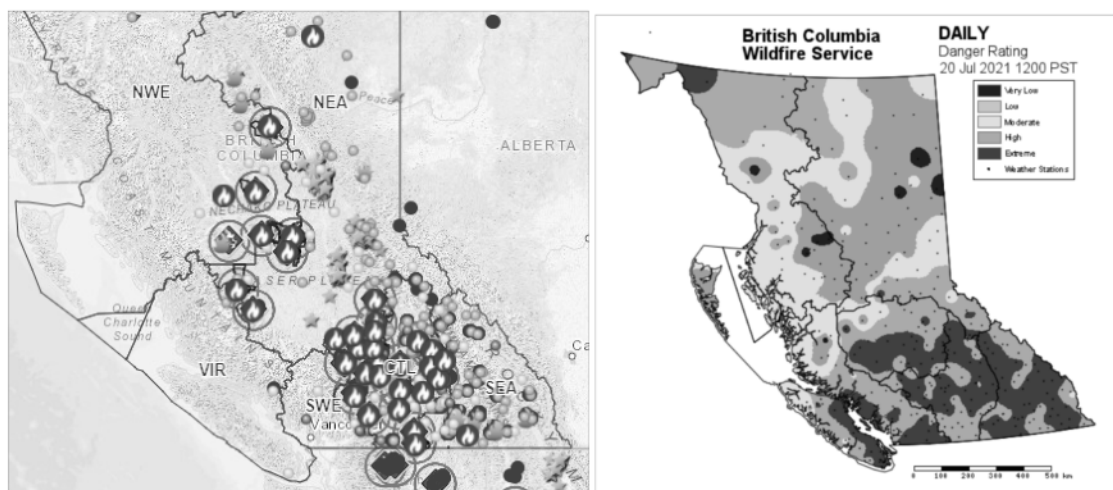
Updated version of hay request material

Resource Request: Emergency hay program for large-animal livestock health and welfare Province of BC

1. Rationale:

Current state: Aggressive and expanding wildfires in multiple Regional Districts within the NEA/NWE and CTL/SEA PREOC regions of the Province (e.g. Thompson Nicola Regional District, Cariboo Regional District, Regional District of Bulkley Nechako, Fraser Fort George Regional District, District of North Okanagan, District of Okanagan Similkameen, Kootenay Boundary Regional District). Increasing number and activity of wildfires in the SEA PREOC region, with several in proximity across the Canada-US border. The current wildfire number (as of July 21, 2021) is 297. Wildfires of note by fire center region are as follows: Cariboo – 9; Kamloops – 16; Prince George – 8; Northwest – 1; Southeast – 5.

Fire danger ratings are high to extreme across the southern half of the province, with provincial long-range climate projections being hotter and drier than normal throughout July and August.



There are a significant and increasing number of livestock operations impacted by the wildfires including a significant number of operations with Crown range tenures. Current (July 20) estimated beef cattle numbers affected by Order are 9,573, and by Alert are 22,724¹. Crown range supplies approximately 30% of the annual forage needs of the tenured herd. Animals graze on Crown range 4-6 months of the

¹ Estimates are based on data collected, used and disclosed under the BC Premises ID Program. Data should be considered general and incomplete for several reasons, including the voluntary nature of the program; high percentage of paper registrations with no animal numbers provided; time since premises data was updated; and for cattle specifically, the likelihood that the animals are currently on range and not actually at the main ranch that may be impacted by the evacuation order or alert).

Estimates are generated using GIS software, and relies on the evacuation boundaries being uploaded to the BC Geographic Warehouse (BCGW). Due to the dynamic and expansive nature of emergency management events, there can be a significant time lag (2-3 hours+) between the issuance of new evacuation areas and the uploading of the area boundaries to the BCGW.

year (depending on location in the province) enabling winter feed production (hay) on the ranch private land base.

Wildfire has pushed and continues to push livestock off of their range leaving no summer forage for livestock. With the cattle now back at the home ranch base, ranchers are forced to: 1) Liquidate/sell off their herd; 2) relocate cattle to other ranches not currently at risk; or, 3) shelter in place and utilize harvested winter feed.

Option 1: Selling of the cow herd will have a longer-term impact to the ranching sector and is not desirable. This option would also have larger community impacts. Selling off the herd will mean permanent loss of agri-businesses as many will not be able to afford re-entry and scaling back up. Ranch agri-businesses are integral components of a majority of BC's rural communities, supporting local service businesses, and employing local labour.

Option 2: This option is ideal for small operations that do not have the land base to move their livestock around to avoid wildfire and have a limited amount to move.

Option 3: Sheltering in place and providing emergency feed is the best option for larger operations that can move their livestock across the land base and when moving large numbers become a logistical challenge (and not financially feasible).

2. Scope:

- Program to support emergency feed needs of livestock sheltering in place on ranch home sites or alternative Crown tenure areas.
- A province-wide program accessible to all EOCs, assuring consistency of delivery across PREOC regions and EOCs within the regions.

AFF Premises identification is a voluntary system for agriculture producers to register livestock on their farm operations. The number is considered general and incomplete². In addition, not all operations will need support. However, the number will grow as wildfire activity increases across the province.

FLNRORD Range staff are in direct contact with ranchers in their respective regions. As an ongoing process over the fire season, they are initiating compilation of ranch-specific wildfire-impact information e.g. numbers of animals moved to home-site, numbers sheltering in place (and feed availability status), loss of Crown range to fire, loss of animals to fire.

Regional District example: TNRD

Within the TNRD, the Tremount Creek, Durand Lake and Sparks Lake wildfires have impacted a significant number of large ranch operations and range tenures. Current (July 21) estimated beef cattle numbers affected by Order or Alert is 15,000². Of the 4 ranchers reached thus far, approximately 1000

² Estimates are based on data collected, used and disclosed under the BC Premises ID Program. Data should be considered general and incomplete for several reasons, including the voluntary nature of the program; high percentage of paper registrations with no animal numbers provided; time since premises data was updated; and for cattle specifically, the likelihood that the animals are currently on range and not actually at the main ranch that may be impacted by the evacuation order or alert).

head have been moved down to ranch home-sites. One ranch is reporting that they have 3 days of feed left.

3. History:

During the 2017 wildfires, both the Central and NE PREOC led emergency hay programs. A summary is provided below:

NEA PREOC

- 53 different ranches (includes 7 First Nation ranches from 3 different Bands) utilized the program
- 4,200 tons of hay delivered
- 12,151 animals provided feed
- \$182.50/ton average cost for hay delivered
- \$940 000 EAF request in original EAF
- \$793 000 spent through the program
- AFF staff administered the program

CTL PREOC

- 23 different ranches utilized the program
- 5,622 animals provided feed
- 3,415 Tons of hay
- \$189.83/Ton average cost for hay delivered
- \$648,260 worth of individual EAFs approved,
- AFF staff helped TNRD with estimates for EAFs and arranged hay through brokers who looked after logistics for individual deliveries.

During the 2018 wildfires a similar program was implemented in the RDBN. AFF staff provided technical support to RDBN with estimates for EAFs and arranged hay through brokers until such time as a contractor was engaged to coordinate the program for RDBN.

4. Cost Estimate:

Based on 2017 costs and increased fuel costs the overall estimated cost of hay has increased for 2021

- \$200 to \$225/ton (2000 lbs) or \$0.11/lb delivered was estimated and used as a base for calculations
- Cows consume 45 lbs per day
- $45 \times \$0.11 = \4.95 /day

The comparison below illustrates the financial benefit of supporting an emergency hay program versus relocating livestock. Estimates indicate that relocating a 600-cow ranch within 6 hours of the base and

Estimates are generated using GIS software, and relies on the evacuation boundaries being uploaded to the BC Geographic Warehouse (BCGW). Due to the dynamic and expansive nature of emergency management events, there can be a significant time lag (2-3 hours+) between the issuance of new evacuation areas and the uploading of the area boundaries to the BCGW.

feeding would cost approximately **\$125 000** for a 14-day period. If the operation shelters in place with emergency hay for 14 days, the cost would be **\$41,500**.

Comparison Example of Shelter in Place with Hay Program vs Relocation for 14- and 28-day period

Ranch X

- 600 cows with calf
- Relocate their cow herd and calves to nearest safe location (5 hrs away)
- Hay cost delivered estimated at \$225 per ton
- Based on EMBC rate card

Relocation of 600 cows and calves to new location based on rate cards

Activity	14 days	28 days
Transport outgoing	\$ 43 560	\$43 560
Feed and Yardage at new location	\$ 37 800	\$75 600
Return transportation to range	\$43 560	\$43 560
Total	\$124 920	\$162 720

Emergency Feed for commercial operations

Cost breakdown	1 day	14 days	28 days
Cost of hay \$225/ton (2000 lbs) \$0.11/lb			
Cow consume 45lbs per day (4.95 per cow)			
Total	\$2 970	\$41,580	\$83,160

5. Request:

- Purchase hay to feed up to 10,000 head in CTL/SEA PREOC and NEA/NWE PROC regions for 8-week period.
- Estimated cost is \$550 000
 - \$550 000 for hay and delivery
 - \$50k for program administer – EOCs support and program coordination, forage sampling forage, audit

Conditions:

- Estimated purchase and delivery price \$225/ton (2000lbs) landed on farm.
- Hay is for emergency use only for loss of pasture / range.
- Program to Sept 15 only, not beyond.
- Applicants must be commercial livestock operations with BC Assessment farm class and file income tax as a farm. Must provide proof or repay cost of hay.

RE: Williams Lake Stampede grounds

From: AFF Emergency Management Interior AFF:EX
<Emergency.Management.Interior@gov.bc.ca>
To: AFF Emergency Management Interior AFF:EX
<Emergency.Management.Interior@gov.bc.ca>, Nimmo, Jeffrey AFF:EX
<Jeffrey.Nimmo@gov.bc.ca>
Sent: July 21, 2021 at 3:15:16 PM Pacific Daylight Time

I'd touch base with the Cariboo RD EOC and check whatever files were kept on this subject. The general idea is that producers look after costs themselves but this example sounds like one where a livestock relocation eaf could have been completed in order to provide support to farmers/ranchers that sought help.

Kevin

From: AFF Emergency Management Interior AFF:EX <Emergency.Management.Interior@gov.bc.ca>
Sent: July 21, 2021 3:14 PM
To: Nimmo, Jeffrey AFF:EX <Jeffrey.Nimmo@gov.bc.ca>; Murphy, Kevin J AFF:EX <Kevin.J.Murphy@gov.bc.ca>;
AFF Emergency Management Interior AFF:EX <Emergency.Management.Interior@gov.bc.ca>
Subject: RE: Williams Lake Stampede grounds

Thanks, Jeff – I can follow up. Kevin, can I confirm that any of these producers who are receiving funds would only receive these if payment is made to the Stampede Grounds? For those where this has been offered with out the producers having gone through emergency funding support, are we able to do this retroactively?

Thank you!

Lindsay

Lindsay Miles-Pickup

Manager, Retail and Restaurant Development

Indigenous & Entrepreneurship Services | Ministry of Agriculture, Food and Fisheries

p: 778.666.0536 | e: Lindsay.MilesPickup@gov.bc.ca

From: Nimmo, Jeffrey AFF:EX <Jeffrey.Nimmo@gov.bc.ca>
Sent: July 21, 2021 3:12 PM
To: Murphy, Kevin J AFF:EX <Kevin.J.Murphy@gov.bc.ca>; Miles-Pickup, Lindsay AFF:EX
<Lindsay.MilesPickup@gov.bc.ca>; AFF Emergency Management Interior AFF:EX
<Emergency.Management.Interior@gov.bc.ca>
Subject: Williams Lake Stampede grounds

Hi Kevin and Lindsay,

I received a call from Susan Ralph s.22 with the Williams Lake Stampede Grounds which is being used to house some relocated animals from surrounding communities.

- She was wondering if there was an option for them to access funding to support their lost revenue from regular users

/ address costs.

Could someone give her a call back to confirm how this works? I wasn't 100% sure what to recommend (ie. just charge producers that have access to funding to cover relocation costs, see if EMBC has other mechanism to pay for this). Either way, best for her to deal with someone currently in the EM roster.

Apparently the Williams Lake EOC provided my phone #, so may need to check that they have current Org Charts and contact info.

Jeff

Jeff Nimmo, MSc., PAg.

Team Lead, Soil and Nutrient Management

BC Ministry of Agriculture

tel: 778-666-0568

Jeffrey.nimmo@gov.bc.ca

www.gov.bc.ca/nutrientmanagement

RE: Request: List of Suggested Stakeholders for MLP and DM - due July 21

From: AFF Emergency Management Interior AFF:EX
<Emergency.Management.Interior@gov.bc.ca>
To: Barclay, Brent S AFF:EX <Brent.Barclay@gov.bc.ca>, Murphy, Kevin J AFF:EX
<Kevin.J.Murphy@gov.bc.ca>
Sent: July 21, 2021 at 3:21:21 PM Pacific Daylight Time

Hi Brent,

s.22

s.22

Savona area large herd of cattle

In process of livestock relocation

s.22

s.22

On Global media

Stand and defend approach

Order area

s.22

s.22

s.22

Order area

s.22

s.22

s.22

alert area

s.22 or possibly s.22

s.22

s.22 called to ask if there were any
emergency funding programs for feed supplies. The range they graze their 500 cow/calf pairs on has burned and their

stock are on their hayfields grazing with only 2-3 days of feed remaining. Provided s.22 with the update that AFF has reached out to EMBC PECC to discuss possibility of providing emergency hay supply program similar to that used in 2017 and 2018. Provided AFF EM email in order that s.22 could reach future AFF EM responders.

s.22

s.22

s.22 and s.22

Had to move 70 beef cattle due to the Sparks Lake fire

I understand Kevin from BC Cattlemen's has sent you something as well?

This is all we have for now, some of the information came from online sources and some from premises ID, please note:

Estimates are based on data collected, used and disclosed under the BC Premises ID Program. Data should be considered general and incomplete for several reasons, including the voluntary nature of the program; high percentage of paper registrations with no animal numbers provided; time since premises data was updated; and, for cattle specifically, the likelihood that the animals are currently on range and not actually at the main ranch that may be impacted by the evacuation order or alert

Estimates are generated using GIS software, and relies on the evacuation boundaries being uploaded to the BC Geographic Warehouse (BCGW). Due to the dynamic and expansive nature of emergency management events, there can be a significant time lag (2-3 hours+) between the issuance of new evacuation areas and the uploading of the area boundaries to the BCGW.

• s.22

From: Barclay, Brent S AFF:EX <Brent.Barclay@gov.bc.ca>
Sent: July 21, 2021 11:21 AM
To: Murphy, Kevin J AFF:EX <Kevin.J.Murphy@gov.bc.ca>
Cc: AFF Emergency Management Interior AFF:EX <Emergency.Management.Interior@gov.bc.ca>
Subject: RE: Request: List of Suggested Stakeholders for MLP and DM - due July 21

Hi Kevin

Can you have s.22 reach over to Mike Dedels TNRD or Reg Steward (CRD) for name for the minister to reach out to.

Name/ phone number /location/ potential issue

Need back early afternoon

Top of mind for me is

s.22

s.22

• Order area Sparks Lake fire and Tremont Creek at Savona

- Cell # _____

s.22

s.22

- On Global media
- Stand and defend approach
- Order area

s.22

s.22

- Order area

s.22

s.22

- alert area

From: Raymond, Mark AFF:EX <Mark.Raymond@gov.bc.ca>

Sent: July 21, 2021 9:05 AM

To: Barclay, Brent S AFF:EX <Brent.Barclay@gov.bc.ca>; Beyers, Georgina AFF:EX <Georgina.Beyers@gov.bc.ca>

Cc: Bisschop, Lindsay AFF:EX <Lindsay.Bisschop@gov.bc.ca>

Subject: Re: Request: List of Suggested Stakeholders for MLP and DM - due July 21

Brent - can you please work with Georgina and Lindsay on the below? You are probably best positioned to identify stakeholders. Can we get a mix of impacted and close to impacted.

From: Bisschop, Lindsay AFF:EX

Sent: Tuesday, July 20, 2021 4:37 PM

To: Lyttle, Shawna AFF:EX; Beyers, Georgina AFF:EX; Raymond, Mark AFF:EX

Cc: Lalani, Arif AFF:EX; Ethier, Tom AFF:EX; Evers, Charlene AFF:EX

Subject: RE: Request: List of Suggested Stakeholders for MLP and DM - due July 21

Hi Shawna,

Looping Mark in as well. We will work on getting you a short list of stakeholders (~10-12) for MO to connect with.

Lindsay Bisschop

Executive Director, Food and Beverage Branch

Ministry of Agriculture, Food and Fisheries

Office: 778-666-0563

Email: Lindsay.bisschop@gov.bc.ca

Respectfully acknowledging that I live and work on the traditional territories of the Coast Salish, Stó:l, Kwantlen, Katzie, Tsawwassen, Kwikwltlem, and WSÁNE peoples.

For information on AgriService BC webinars, workshops and resources, sign up here <<http://cm.pn/4v1b>>.

From: Lyttle, Shawna AFF:EX <Shawna.Lyttle@gov.bc.ca>

Sent: July 20, 2021 4:20 PM

To: Bisschop, Lindsay AFF:EX <Lindsay.Bisschop@gov.bc.ca>; Beyers, Georgina AFF:EX <Georgina.Beyers@gov.bc.ca>

Cc: Lalani, Arif AFF:EX <Arif.Lalani@gov.bc.ca>; Ethier, Tom AFF:EX <Tom.Ethier@gov.bc.ca>; Evers, Charlene AFF:EX <Charlene.Evers@gov.bc.ca>

Subject: Request: List of Suggested Stakeholders for MLP and DM - due July 21

Importance: High

Good afternoon Lindsay and Georgina:

During the DM's bi-lat with the Minister this afternoon, she requested a list of suggested stakeholders that she and the DM could call to check in on how they are managing during the wildfires. Can you please send a suggested list of names and numbers to me to deliver to MLP for her review by tomorrow?

Arif: Minister also inquired about Bradner Dairy. Do we have any updates in this regard?

Thank you.

Shawna Lyttle (she/her)

Manager of Executive Operations and Planning

Deputy Minister's Office | Ministry of Agriculture, Food and Fisheries

T: 778 974-2142

I acknowledge with respect and gratitude that I work and live on the traditional territories of the Lekwungen (Songhees and Esquimalt) and WSÁNE First Peoples.

PECC Situation Report for July 21, 2021

From: EMBC PECC Operations 1 EMBC:EX s.15
Sent: July 21, 2021 at 7:21:51 PM Pacific Daylight Time
Attachments: PECC_Wildfire_SitRep_Map_-_North_West_(NWE)_20210721.pdf, 21_PECC_SitRep_July21_2021_#121_FINAL.pdf, PECC_SitRep_Map_-_Central_(CTL)_20210721.pdf, PECC_Wildfire_SitRep_Map_-_South_East_(SEA)_20210721.pdf, PECC_Wildfire_SitRep_Map_-_South_West_(SWE)_20210721.pdf, PECC_SitRep_Map_-_North_East_(NEA)_20210721.pdf, EMBC Provincial Overview 20210721.pdf

Good evening,

Please find attached the situation report for the Provincial Emergency Coordination Centre for July 21, 2021.

Janet Adams

Operations Section Chief

Provincial Emergency Coordination Centre (PECC)

Emergency Management BC <<http://www.gov.bc.ca/emergency-preparedness-response-recovery>>

PO Box 9201 Stn Prov Gov

Victoria, B.C. CANADA V8W 9J1

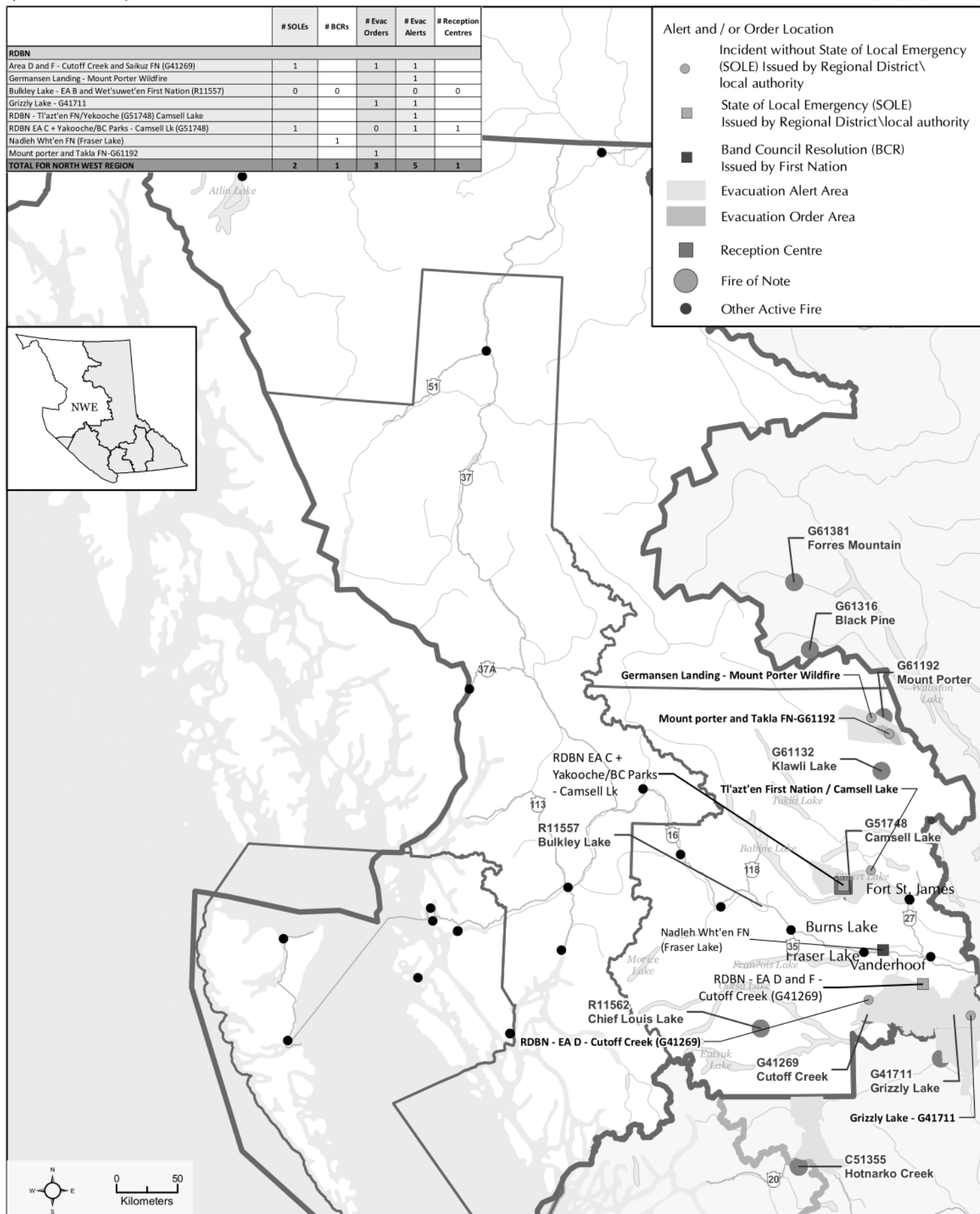
Ph: 778-698-8626 Fax: 250-652-0107

24 Hour Emergency Reporting 1-800-663-3456

Follow us on Twitter @EmergencyInfoBC <<http://twitter.com/emergencyinfobc>> and @PreparedBC
<<https://twitter.com/PreparedBC>>

North West (NWE) Provincial Regional Operational Centre (PREOC) Wildfire\Freshet Events

2021-07-21



UPDATED 2021-07-21 Time: 17:25

File: W:\lmb\PEP\response\PECC\task220365_wildfire\arcgis\projects\PECC_Wildfire_SitRep_Map_-_North_West_(NWE)_20210721.mxd



PECC ACTIVATION DAY NO. 49; WILDFIRE - DAY NO. 21
JULY 21, 2021

Hazard(s): Wildfire

Operational Period: July 21, 2021, 08:00hrs to Closing

Next Sitrep will be issued: July 22, 2021

Primary PECC E-mail: s.15

Primary PECC Phone: s.15

New information is noted in blue font

Information current as of July 21, 2021 at 17:00h

Note: Information contained in this situation report is for operational purposes only. The contained information is not meant for external dissemination. If you wish to use information contained herein for release, you must clear it with the PECC Director.

PROVINCIAL SITUATION

The Provincial Emergency Coordination Centre (PECC) is activated to Level 3 in support of Provincial Regional Emergency Operations Centres (PREOCs) that are activated in response to fire.

The interface fire situation in the province is ongoing. There are now **4,351 (+1,273)** properties on Evacuation Order and **17,691 (+1,466)** properties on Evacuation Alert.

On July 20, 2021, the Minister of Public Safety and Solicitor General declared a Provincial State of Emergency to support the province-wide response to the ongoing wildfire situation.

The PECC continues to work with the activated PREOCs, Provincial Ministries, and Federal Partners to ensure that the appropriate response and recovery support is being provided to all necessary parties.

INFORMATION

The following information releases are related to the 2021 fire season impacting British Columbia:

- July 20 – [B.C. wildfires: quick statistics](#)
- July 20 – [Incoming winds expected to increase wildfire activity](#)
- July 20 – [Provincial state of emergency declared](#)
- July 18 – [An accommodation plan can support communities under evacuation](#)
- July 16 – [Mexico and Quebec firefighters to help with wildfires](#)
- July 15 -- [Minister's statement on wildfires](#)

WEATHER OUTLOOK AND ALERTS

An upper low moving across BC is bringing widespread showers and scattered thunderstorms to most of central and northern BC as well as Yukon on Thursday. Rainfall amounts of 10 to 20 mm are possible in localized heavy downpours this afternoon. On Thursday, as the upper low exits BC, there will be a brief

drying and clearing trend over central BC. However, another low in the Gulf of Alaska will spread more clouds and periods of rain across Haida Gwaii towards the mainland coast Thursday afternoon.

Mainly sunny and dry conditions will prevail over southern regions today and on Thursday, but most of the Kamloops and Southeast Fire Centre zones will continue to see local smoke near wildfires.

Special Air Quality Statement in effect for: 100 Mile, Arrow Lakes – Slocan Lake, Boundary, Cariboo South, Central Okanagan, Chilcotin, East Columbia, East Kootenay (North and South), Elk Valley, Fraser Canyon (North and South), Kinbasket, Kootenay Lake, Nicola, North Columbia, North Okanagan, North Thompson, Shuswap, Similkameen, South Okanagan, South Thompson, West Columbia, West Kootenay, Yellowhead, and Yoho Park – Kootenay Park.

HAZARD: INTERFACE WILDFIRE

PROVINCIAL SUMMARY

The following numbers reflect documents related to interface fires only:

	CTL	NWE	NEA	SEA	SWE	VICCR	Total
Band Council Resolutions	5	1	2	0	-	-	8
States of Local Emergency	15 (-1)	2	1	6 (+4)	1	-	25 (+3)
Evacuation Orders	34 (-1)	3	4	9 (+7)	-	-	50 (+6)
Properties on Order	1,806 (+154)	27	1,392	1,126 (+1,119)	-	-	4,351 (+1,273)
Evacuation Alerts	44 (-2)	5	16	12 (+7)	2	-	79 (+5)
Properties on Alert	7,900 (+782)	75	8,145	1,553 (+684)	18	-	17,691 (+1,466)

EMERGENCY SUPPORT SERVICES

	CTL	NWE	NEA	SEA	SWE	VICCR	Total
Reception Centers	9	-	4	1	4	-	18 (+1)
Evacuees Registered	1, 874 (+7)	56	1,462 (+160)	91	579 (+28)	-	4,062 (+286)
Group Lodging Facilities	3	-	-	-	1	-	4
Individuals in Group Lodging	77 (-38)	-	-	-	82	-	159 (-38)
Regional Max Group Lodging Capacity	540	-	-	-	260	-	800
Individuals in Commercial Lodging	-	-	123	-	82	-	205 (+82)
Commercial Lodging Rooms in Use	-	-	20	-	188	-	208

Reception Centres			
Reception centres are opened depending on the size of the emergency and the number of volunteers or facilities available.			
Region	Area	Address	Hours
CTL	Kamloops	McArthur Island Sport & Event Centre, 1655 Island Parkway	0930–2100
	Kelowna	Salvation Army, 1480 Sutherland Ave	1000-1800
	Lower Nicola IB	Shulus Arena 2164 Neale Road	
	Merritt	Merritt Civic Centre, 1950 Mamette Ave	1000-1600
	Salmon Arm	Prestige Harbourfront Resort, 251 Harbourfront Drive NW	0800-1700
	Penticton	199 Ellis Street	
	Oliver	Oliver Legion, 6417 Main Street	
	Coldstream	Regional District of North Okanagan - 9848 Aberdeen Road	
	Sicamous	Sicamous and District Seniors Centre, 1091 Shuswap Avenue	
NEA	Quesnel Recreation Centre	500 North Star Road Quesnel BC V2J 5P6	mobile registration only
	Prince George	2187 Ospika Blvd S Prince George, BC V2N 6Z1	0900-1700
	Williams Lake	Lake City Secondary School 640 Carson Dr, Williams Lake BC V2G 2J8	0800-2300
	100 Mile House	Peter Skene Ogden Secondary School 200- 7th St 100 Mile House BC V0K 2E0	1100-1500
SWE	Chilliwack	Chilliwack Senior Secondary, 46363 Yale Road	0830-1630
	Hope	Camp Hope 61855 Lougheed Hwy	
	Seabird Island Band, Agassiz	Seabird Island Band – Gym 2895 Chowat Rd, Agassiz	24/7
	Sts'ailes First Nation	16300 Morris Valley Road, Agassiz	24/7
SEA	Nakusp	Nakusp & District Sports Complex – 200 8th Ave NW	

WILDFIRE IMPACTS

AGRICULTURE

- Increasing number of livestock operations impacted by Fire events and reports of livestock sheltering in place on farm/ranch properties or alternate range tenure areas
- Local governments receiving increasing re-entry permit requests for care and maintenance of livestock
- Increased need for range riders and feed to support livestock sheltering in place

Status*	Cattle Beef	Dairy	Horses	Sheep	Swine	Goats	Poultry	Other
Total Under Order	9,573 (+6115)	2 (+2)	379 (+6)	85 (+52)	108 (+27)	80 (+47)	1,969 (+212)	50
Total Under Alert	22,724 (+23)	7388	679 (+7)	399 (-52)	433 (-21)	336 (+3)	2,706 (-174)	154

*Estimated numbers

INFRASTRUCTURE

- Octopus Creek Fire (N51800) - 2 residences, 1 cabin lost in the South Taite area; one structure threatened
- The RCMP detachment, Lytton Ambulance Station, and an ambulance were lost to the fire.

TRANSPORTATION

- Highway 6 EW closed due to wildfire between Hollingsworth Road and Monashee Summit
- Heffley-Louis Creek Road closed due to fire 3.5km from Whitecroft
- Highway 97A closed between Emeny Road and Sicamous Creek Frontage
- Needles Ferry is currently out of service due to wildfire evacuation order to all traffic but emergency vehicles
- Courtenay-Brown Road closed
- Sidley Mountain Road closed
- Wagonwheel Road closed
- Ravenhill Road closed
- Applegrove Road is closed past 348 Applegrove Road south of the transmission line
- Douglas Lake Road closed near Falkland
- Sabiston Creek Road closed in both directions due to Fire
- Walhacin Road closed due to wildfire between Juniper Beach Provincial Park and Walhacin
- Douglas Lake Rd closed to public traffic due to Fire in Whiterock Lake Area approximately 30kms Southwest of Westwold, BC
- Blackwater Road closed in both directions
- Highway 97 is currently open both directions south of 100 Mile House; future closures possible with very limited notice
- Canim South Lake Road closed in both directions. Fire between Canim South Lake Rd and Mahood Rd near 100 Mile House
- Mahood Lake North Road closed in both directions
- Highway 1 closed in both directions between Ross Rd and George Rd for 98 km (2 km south of Lytton to Hope). Highway is closed to support BC Fire with Fire Fighting Operations
- Highway 1 is closed in the Lytton area, from Spences Bridge to 2km south of Lytton due to firefighting operations

- Back Valley Road closed due to fire between 7km east of Highway 1 and Deadman Vidette Road.
- Deadman Vidette Road closed due to fire
- Heffley-Louis Creek road closed at Lake Bay Road near Kamloops due to forest fire
- Highway 12 is closed in both directions between Main St and Lytton Ferry Rd (for 1km) due to Lytton Creek Fire
- Kinuseo Falls Road closed due to forest fire at Monkman Provincial Park south, 60km south of Tumbler Ridge
- Tranquille-Criss Creek Road due to forest fire 4.5km from Kamloops Lake
- Savona Cemetery Rd closed. There is a Fire between Sabiston Creek Rd and Savona Cemetery Rd. Road is closed to support BC Wildfire service

PARKS

There are 41 full closures (-1) and 9 partial closures of parks due to Fire activity, as well as 23 parks on Alert, and 15 with Fire activity of note nearby.

Cariboo Fire Centre:

- Bowron Lake Provincial Park
- Bridge Lake Provincial Park
- Canim Beach Provincial Park
- Chasm Park Provincial Park & Ecological Reserve
- Crater Lake Provincial Park
- Downing Provincial Park
- Edge Hills Provincial Park
- Flat Lake Provincial Park
- Green Lake Provincial park
- Kluskoil Lake Provincial Park
- Rainbow/Q'iwentem Provincial Park
- Ruth Lake Provincial Park
- Schoolhouse Lake Provincial Park

Coastal Fire Centre:

- Mehatl Creek Provincial Park
- Nahatlatch Provincial Park

Northwest Fire Centre:

- Spatsizi Plateau Wilderness Park
- Sutherland River Provincial Park

Southeast Fire Centre:

- Arrow Lakes Provincial Park
- Gladstone Provincial Park
- Kianuko Provincial Park
- Kootenay Lake Provincial Park
- Lockhart Creek Provincial Park
- Lockhart Beach Provincial Park
- Purcell Wilderness Conservancy Provincial Park
- St. Mary's Alpine Provincial Park

Kamloops Fire Centre:

- Anstey Hunakwa Provincial Park
- Arrowstone Provincial Park
- Bonaparte Provincial Park
- Eakin Creek Canyon Provincial Park
- Emar Lakes Provincial Park
- Eneas Lakes Provincial Park
- Fred Antoine Provincial Park
- Goldpan Provincial Park
- Greenstone Mountain Provincial Park
- High Lakes Basin Provincial Park
- Painted Bluffs Provincial Park
- Pennask Creek Provincial Park
- Pennask Lake Provincial Park
- Porcupine Meadows Provincial Park
- Shuswap Lake Marine Provincial Park
- Skaha Bluffs Provincial Park
- Skihist Provincial Park
- Steelhead Provincial Park
- Trepanier Provincial Park
- Tsintsunko Lakes Provincial Park
- Tunkwa Provincial Park
- Wells Gray Provincial Park and Mahood Lake
- Yalakom Provincial Park

Prince George Fire Centre:

- Chilako River Ecological Reserve
- Finger-Tatuk Provincial Park
- Monkman Provincial Park
- Rubyrock Lake Provincial Park
- Sutherland River Protected Area

UTILITIES/ TELECOMMUNICATIONS

Telus

- Due to cable damage, home services are currently experiencing a disruption, which may result in being unable to make or receive calls
- Cell tower in the Village of Lytton with a 10 -12 km range is up and running, capable of supplying wireless service in Lytton in an approx. 10km radius of the site
- Working with Siska First Nation and Skuppah Indian Band to restore WIFI in their communities
- Suspended all home service billing indefinitely and are waiving all wireless overages for Lytton evacuees throughout the month of July

BC Hydro

- Number of properties currently without power due to fire related impacts: Kamloops (78 homes), Lytton (277 (-32) homes), Lillooet (48)

Lyttonnet

- GlagNico Tower and equipment destroyed at Repeater site

PROVINCIAL EMERGENCY COORDINATION CENTRE UPDATES

ADVANCE PLANNING UNIT (APU)

- The APU has been tasked with developing 3 broad options in response to the large-scale evacuee sheltering problem set. Over the coming operational period, APU planners will be looking at resource requirements, location requirements, estimated costing, and personnel requirements, legislative and regulatory requirements for (in order of priority):
 - Large-scale indoor Group Lodging in convention centers, arenas, etc.
 - Semi-permanent and soft structure camps (like work camps familiar to many BC residents)
 - Other options including cruise ships, mobile fishing lodges, etc.
- The APU is also engaged with ESS, HLTH and BCWS in assisting with the establishment of a central capability for booking hotel rooms and Post-Secondary Institution lodging capacity
- The APU continues to work on stand-up staffing and forward-looking staffing plans

DONATIONS MANAGEMENT UNIT

- Completed physical donation management activation phase with ADRA
 - Established physical donation management program for 2021 B.C. wildfire season
 - Executed agreements for ADRA services and physical donations warehouse until fall 2021
- Initiating installation and opening phase with ADRA to:
 - Equip main warehouse
 - Train key volunteer roles to ensure proper operation of warehouse
 - Open warehouse for operation
- Continuing to monitor and respond to donations coming into PECC
- Liaising with PECC Communications unit on donations related content for proactive messaging on financial donations
- Determining roles with Recovery Unit to log and monitor corporate donations with recovery needs
- Partnering with Finance & Admin Unit to develop expression of interest for long term physical donations management solution

RECOVERY UNIT

- PECC supporting PREOC Recovery staff in CTL and NEA/NWE including hosting daily coordination calls and identifying unmet needs
- Developing inventory of potential provincial supports to community-led recovery
- Coordinating with Donations Management Unit on approach to supporting community recovery
- Coordinating with cross-ministry partners on recovery sector leadership
- Updating and reviewing key early recovery documents including household and community recovery assessments and re-entry documents
- Canadian Red Cross supporting the PECC and CTL PREOC Recovery sections

CROSS-MINISTRY AND AGENCY UPDATES

CANADIAN RED CROSS (CRC)

- As of the evening of July 20th, CRC personnel supporting at reception centre in Grand Forks (RDKB) in support of those under evacuation order from the Nk'Mip Creek Wildfire
- CRC personnel supporting the reception centre in Coldstream (RDNO) in support of those under evacuation order from the Bunting Road Wildfire
- Red Cross registration line is now active. People who are under mandatory evacuation in BC can register with Red Cross by calling 1-800-863-6582, between the hours of 9 a.m. and 5 p.m. PST
- Mobilizing field operations teams in Squamish-Lillooet Regional District and Central region in preparation for support to response and recovery efforts
- Planning for presence and support to resilience centres as needed
- CRC representative deployed to both Central PREOC Recovery Unit and PECC Recovery Branch
- PECC Liaison deployed – supporting remotely week of July 19
- Supplies deployed: 40 Clean-up kits, 40 After-Fire kits, 150 hygiene kits, 50 teddy bears, 50 blankets
- BC Wildfires Appeal launched on July 3, accepting financial donations. Provincial and Federal government providing matching funds

JOINT TASK FORCE PACIFIC (JTFF)

- CAF is conducting coordination with BCWS in support to RFA#3. Approximately 200 CAF personnel will contribute to wildfire support and will be accompanied by support personnel. This Land Task Force will start out based at the Vernon Cadet Camp. The reconnaissance team has arrived in the region and will be participating in a leadership coordination meeting tomorrow, 22 Jul. One half of the group is scheduled to arrive into Vernon on or about 23 July. The second half will arrive 3-4 days later.
 - 1 JTFF liaison officer is assigned to the EMBC PECC
 - 2 Air Force liaison officers are assigned to the BC Wildfire Service (BCWS) Provincial Wildfire Coordination Centre in Kamloops
 - There is no change to the aircraft assigned to BCWS, operating from Kamloops
 - 2 x CH147 Chinook helicopters
 - 1 x CH146 Griffon (hoist capable)
 - 1 x CH146 Griffon (non-hoist)
- Current CAF aircraft and next flights scheduled under existing RFAs #1:
- 23 July: CH149 Cormorant, Cranbrook to Prince George, personnel
 - 23 July: CC130 Hercules, Trenton to Prince George, equipment (hose)

MINISTRY OF AGRICULTURE, FOOD AND FISHERIES (AFF)

- AFF EOC Director has reached out to the Provincial Emergency Coordination Center (PECC) to schedule a meeting to discuss potential EMBC support for a Range Rider Program (for roundup of livestock on range lands) and an Emergency Hay Program
 - Some Local Authorities and the BC Cattlemen's Association (BCCA) have raised the need for these programs with AFF staff
 - BCCA coordinated the Range Rider Program in 2017
 - Similar programs were approved and implemented during the 2017 and 2018 wildfire seasons
- Local governments in Central region receiving increasing re-entry permit requests for care and maintenance of livestock
- BCWS noted that on some fires, ranchers have not been coordinating with BCWS when constructing fire guards and this has limited BCWS fire containment efforts
- Provided Regional District of East Kootenay (RDEK) with livestock relocation forms in case of relocation requests
- 8 AFF and 2 Ministry of Forests, Lands, Natural Resource Operations and Rural Development (FLNRORD) Emergency Management staff directly supporting the EMBC Provincial Emergency Coordination Center (PECC) and activated PREOCs
 - AFF EOC Director (1), Weekly EM Coordinator (1), EM Responders (5), Premises ID / GIS EM Support (1) FLNRORD Range Branch Responders (2)
 - Additional AFF staff are also providing support with advanced planning and related activities
- AFF liaising with Nicomen Band FN and Thompson Nicola Regional District to complete livestock relocation assistance requests and seek re-entry permission
- Working with the Cariboo Regional District to support relocation of cattle
- Alex Fraser Park in Quesnel has been identified as a livestock relocation site if needed

MINISTRY OF INDIGENOUS RELATIONS & RECONCILIATION (MIRR)

MIRR is contributing the Fire response in three broad areas:

- Situational Awareness – MIRR Representatives in the EMBC PECC are attending all relevant operational coordination calls to gather situational awareness of Fire impacts on First Nations, to help identify needs and gaps, and to support other emergency management related meetings as needed
- Staffing – in addition to providing MIRR Agency Reps in the PECC, MIRR TEAMS members are contributing to functional roles (e.g. Operations, Planning) in the regional offices (PREOCs) in order to provide a First Nations perspective on actions and documentation
- Coordination – in addition to operational support as outlined above, MIRR staff are available to offer strategic support in conversations aligned with government-to-government discussions

MINISTRY OF HEALTH (MOH)

- Planning is underway for the pre-emptive evacuation of inpatient beds and Long Term Care and home health clients in areas under evacuation alert or in other high-risk areas
- BCEHS resources and facilities are being relocated to maintain continuity of service in high-risk areas
- Work is ongoing to identify and assess home health and assisted living clients in high-risk areas
- Ambulance assets are being relocated to the interior to support increased demands
- Provincial Health Duty Officer from the Ministry of Health is deployed to the Provincial Emergency Coordination Centre (PECC), and supporting health system response and partners, including Interior Health Authority, Northern Health Authority and BCEHS

- The HEMBC Provincial Disaster Psychosocial (DPS) team has deployed volunteer teams into communities, as well as providing telephone mental health support
- Current information on Fire smoke can be found on the [BCCDC website](#). There is also specific information on smoke response planning [here](#)
- Air quality advisories can be located [here](#)
- Public information on heat-related illness and how to prevent it, can be found on [HealthLinkBC](#)

PROVINCIAL REGIONAL UPDATES

CENTRAL REGION (CTL)

CTL PREOC remains activated to level 2 in support of regional EOC's response to wildfires.

Ashcroft Indian Band activated in response to the Tremont Creek Fire (K21849)

- Band Council Resolution on July 14 for Ashcroft IB and IB#2/On Hundred Five Mile Post/IR#4
- 1 Alert for IR#2 One Hundred Mile Post, IR#4 Ashcroft

Cayoose Creek Band (Sekw'el'was) responding to Lytton Creek Fire (K71086)

- Evacuation Alert on July 2, 2021, for Cayoose – Sekw'el'was, Texas Creek Rd, Pashilqua No. 2, Pashilqua No. 2A, Cayoose Creek No. 1

Cook's Ferry Indian Band - Lytton Creek Fire (K71086)

- Evacuation Alert on July 14 for IR's 1, 3, 4b, 4c, 6-11, 11a, 16-19, Firstly, 19 Secondly, 20 and 22

Lytton First Nation George Road Fire (K70804) & Lytton Creek Complex Fire (K71086)

- SOLE was declared on July 17, 2021 until further notice
- Evacuation Order issued on June 30, 2021

Nicomen Indian Band Lytton Creek Fire (K71086)

- Band Council Resolution on July 8 to authorize a SOLE - Band Council Resolution extended to July 28, 2021

Nlaka'pamux Jurisdiction/Lytton First Nation Reserves Lytton Creek Fire (K71086)

- State of Local Emergency declared for Lytton on July 10, 2021 and Expires July 17, 2021
- Issued 1 order on June 30, 2021

Oregon Jack Creek - Tremont Creek Wildfire (K21849)

- 1 Order (details to follow)

Osoyoos Indian Band activated in response to the Nk'Mip Creek Fire (K52061)

- Issued 1 Evacuation Alert July 19, 2021 at 1920 for **21** properties within the Osoyoos Indian Band
- Issued 1 Evacuation Order July 19, 2021 at 1920 for **189** properties within the Osoyoos Indian Band
- Issued 1 Evacuation Order July 20, 2021 at 0500 for **6** Properties within the Osoyoos Indian Band
- Issued July 19, 2021 and expires on Aug 2, 2021 for the Osoyoos Indian Band

Secwepemc Nation

- 1 SOLE issued July 19, 2021 - Chiefs from 16 First Nations communities which covers 180,000 square kms in the South Central Interior of B.C. and approximately 11,000 Secwepemc people have declared a State of Emergency
- The 16 communities are: Sexqeltqín – Adams Lake, St'uxwtéws – Bonaparte, Tsq'éscen – Canim Lake, Stswécem'c/Xgat'tem' – Canoe/Dog Creek, Esk'étemc – Alkali Lake, Llenlleny'ten – High Bar, Tk'emlúps – Kamloops, Sk'atsin – Neskonlith Simpcw – North Thompson, Ts'kw'aylaxw – Pavilion, Kenpésq't – Shuswap, Skitsesten – Skeetchestn Xats'úll – Soda Creek, Splats'in – Spallumcheen. T'éxel'c – Williams Lake, Stil'qw/Pelltiq't – Whispering Pines/Clinton

Skeetchestn Indian Band Sparks Lake Fire (K21001)

- 1 Band Council Resolution to authorize SOLE
- Issued 1 Order for IR#0 and IR#1 on July 2

Skuppah Indian Band – George Road Fire (K70804)

- 1 Band Council Resolution declared July 15, 2021
- 1 Alert issued July 15 for Skuppah IR #1,2,2B and 4

Ts'kw'aylaxw First Nation - McKay Creek Fire (K71030)

- SOLE on July 1 that expired July 15, 2021

Regional District Columbia Shuswap (CSRD) activated in response to wildfires.

- Bews Creek Fire (K41656) - 1 SOLE, 1 Evacuation Alert
- Hunakwa Lake (K41676) - 1 Evacuation Alert
- Gateway Resort Three Valley Gap Fire (K41807) - 1 SOLE
- Three Valley Lake Fire (K41807) - 1 SOLE for Electoral Area "E", 1 Evacuation Order
- Wiseman Creek (K42078) - Tactical evacuation for 50 properties was conducted. 1 Alert, 1 Order, 1 SOLE

Regional District Central Okanagan (RDCO) Brenda Creek Fire (K51924)

- 1 Alert for McDonald Lake Rec Site/Maconald Lake property/RDCO West Electoral Area

Regional District North Okanagan (RDNO)

- Bunting Road Fire (K41561) - 1 State of Local Emergency for Electoral Area "F", 1 Evacuation Order for Electoral Area "F"
- Winnifred Creek Fire (K42042) - 1 Alert

Regional District Okanagan-Similkameen (RDOS) activated in response to wildfires.

- Thomas Creek Fire (K51794) - 1 Evacuation Alert for 600 properties in Electoral Area "D"
- Brenda Creek Fire (K51942) - 1 SOLE (expires July 21, 2021), 2 Order (1 for Electoral Area H, 1 for Electoral Area M)
- Nk'Mip Creek Fire (K52061) - Issued three Evacuation Orders (2 for Electoral Area "C" and 1 for Electoral Area "A"), 2 Alerts for Town of Oliver and Electoral Area "A" and 2 State of Local Emergency on July 19, 2021 (1 Electoral Area "C", 1 Electoral Area "A")

Sunpeaks Mountain Resort Municipality - Embleton Mountain Fire (K21644)

- 1 Alert on July 12, 2021

Thompson-Nicola Regional District (TNRD)

- Sparks Lake Fire (K21001) - 8 orders, 9 orders, and 5 SOLES
- McKay Creek Fire (K71030)- 1 alert and 1 SOLE
- Churn Creek Fire (C21250) - 1 alert and 1 SOLE
- Lytton Fire (K71086) - 5 alerts, 3 orders, and 1 SOLE
- Durand Lake Fire (K21232) - 2 alerts, 1 order, and 1 SOLE
- Young Lake Fire(C41097) - 1 order and 1 SOLE
- July Mountain Fire (K61882) - 1 Order and one SOLE for 25 properties
- Brenda Creek Fire(K51924) - 1 Alert
- Embleton Mountain(K21644) - 4 Alerts, 3 Orders and 1 SOLE
- White Rock Lake Fire(K61884) - 2 SOLE, 3 Alerts, 3 Orders
- Flat Lake Fire(K61884) - 2 Alert and 1 Order, 1 SOLE
- Tremont Creek Fire(K21849) - 1 Alert, 2 Order and 1 SOLE
- Momich Lake Fire(K21658) - 2 Orders and 1 SOLE

Town of Osoyoos - Nk'Mip Fire (K52061)

- 1 SOLE on July 20, 2021

Village of Ashcroft Tremont Creek Fire (K21849)

- 1 Alert on July 14 for all properties in the Mesa Subdivision, Downtown Core and North Ashcroft

Village of Cache Creek Tremont Creek Fire (K21849)

- 1 Alert for all properties within Village of Cache Creek

Village of Lytton - Lytton Fire (K71086)

- 1 SOLE that has been extended to expire July 27, 2021, 1 Order

NORTHWEST REGION (NWE)

NWE PREOC is now activated to level 2 in support of the evacuations due to wildfires.

Binche Whut'en First Nation - in preparation for Camsell Lake Fire (G51748)

Cheslatta Carrier Nation activated EOC Level at 1, in response to Chief Louis Lake Fire (R11562)

Nadleh Whut'en First Nation activated EOC Level at 2 for Fire preparation activities.

- 1 Band Council Resolution Emergency Order issued July 13, 2021

Saik'uz First Nation - Cutoff Creek Fire (G41269), Grizzly Lake (G41711)

- Evacuation order rescinded and evacuation alert issued on July 20, 2021 for Cutoff Creek Fire (jointly issued with RDBN)
- EOC has been deactivated
- Evacuation Order issued July 14, 2021

Takla First Nation - Grizzly Lake Fire (G41711), Mount Porter Fire (G61192)

- 1 Evacuation Alert for the Grizzly Lake Fire (G41711)
- 1 Evacuation Alert for Mount Porter Fire (G61192)
- 1 Evacuation Order issued for the Mount Porter Fire (G61192)

TI'azt'en Nation Camsell Lake Fire (G51748)

- An Evacuation Alert issued in conjunction with Yekooche first Nation, and Regional District of Bulkley Nechako.

Wet'suwet'en First Nation - Bulkley Lake Fire (R11557)

- Evacuation Order rescinded and changed to an Evacuation Alert in conjunction with the Regional District of Bulkley-Nechako

Yekooche First Nation - Camsell Lake Fire (G51748).

- Evacuation Order for the Camsell Lake Fire changed to joint Evacuation Alert with RDBN and TI'azt'en First Nation. Yekooche First Nation has returned to their community

Regional District of Bulkley Nechako (RDBN) - Cutoff Creek Fire (G41269), Bulkley Lake Fire (R11557), and Mount Porter fire(G61192) and Camsell Lake (G51748)

- Region currently has 5 Alerts and 1 Orders, 1 SOLE and 2 BCRs in place

NORTHEAST REGION (NEA)

NEA PREOC is activated to Level 2 in support of wildfires.

Esk'etemc First Nation - Churn Creek Fire (C21250) approximately 20km from community

- Chief has been giving daily updates on Facebook
- Community is well prepared, including providing members with packing advice in case of evacuations, and ensuring they have up to date information regarding specific health needs within community

Nazko First Nation activated EOC in response to Purdy Lake Fire (C11491)

- Updated Evacuation Alert paperwork received for IR#3, #15, #16, #17, #18 and #19
- Grizzly, Punchaw and Shesta Lake Fires – verbal Evacuation Alerts issued for IR#2 and IR#5 within Regional District Fraser-Fort George (RDFFG)
- Grizzly, Punchaw and Shesta Lake Fire - verbal Evacuation Alerts issued for IR#15, #16, #17, #18, #19 within Cariboo Regional District (CRD)

Secwépemc Nations (Secwepemcul'ecw (Secwépemc Territory))

- 1 SOLE – in effect July 19, 2021 and will remain in effect until October 19, 2021 unless cancelled by the Secwépemc Chiefs

Stswecem'c Xgat'tem First Nation (SXFN) formerly known as Canoe Creek and Dog Creek - Churn Creek Fire (C21250)

- EOC activated to Level 2

Southern Dakelh Nation Alliance - Big Stick Lake Fire (C51290), Hotnarko Creek Fire (C51355), and Purdy Lake Fire (C11491)

Tsq'escen (Canim Lake Band) - Canim Lake Complex

- 1 SOLE
- 65 community members have evacuated

Tsay Keh Dene Nation - Black Pine Fire (G61316)

- Evacuation Order issued July 10, 2021 for Mesilinka IR #7
- 6 structures at risk
- Thutade Forest Service Road potentially impacted south of Blackpine Lake

Ulkatcho First Nation - North of Big Stick Lake Fire (C51290)

- 21 elders have evacuated
- members living off the reserve within the evacuation are evacuating to Williams Lake

100 Mile House - Deka Lake Fire Complex (C41102) and Canim Lake Fire (C41100), Flat Lake Fire (C41602)

- Evacuation Alert issued on July 14, 2021 for the entire District of 100 Mile House.

Cariboo Regional District - EOC activated in response to wildfires in the Cariboo

- 14 Alerts, 4 Orders, and declared 1 SOLE in response to the fires in the Cariboo which has been extended until July 29, 2021
- Evacuation Alerts issued for Titledown and Nazko North #2, Horse lake – Sheridan Lake Area, and Horse Lake – Sheridan Expansion, Big Stick Area #1, Big Stick Area #2, Crooked Lake, Anahim Lake, Titledown and Nazko North, Little Drewry Lake, Canim Lake Area, Canim Lake Area #2, Canim Lake Area #4m and Sulphurous Lake
- Evacuation orders issued for Flat Lake to Green Lake North, Canim Lake South to Mahood and Big Stick Area and Big Stick Expansion

Southern Dakleh Nation Alliance activated for Big Stick Lake (C51290), Hotnarko Creek (C51355) and Purdy Lake (C11491) Fires.

District of Wells activated due to the potential of increased risk from Fire activity in the area.

City of Prince George: Reception Centre received 63 members from Yekooche on July 14, 2021. ESS activated for Fires in the Cariboo; ESS to be provided virtually for up to 100 people.

City of Williams Lake activated ESS for Fires in the Cariboo related to the Deka Lake Fire Complex (C41102)

- Reception centre registering evacuees, however lodging may be in Quesnel or Prince George

City of Quesnel activated ESS for Deka Lake Fire Complex (C41102). Reception centre is open for mobile registration only.

- SOLE extension request approved for Dragon Hill Road, set to expire July 29, 2021
- SOLE Extension requested approved for Panorama Ridge, set to expire August 2, 2021

District of Tumbler Ridge activated due to Tentfire Creek Fire (G71138).

Regional District of Fraser-Fort George activated due to Grizzly Lake (G41711), Punchaw Lake (G11935) and Shesta Lake (G11925)

- Evacuation Alert issued for Shesta Lake and Punchaw Area – Electoral Area C July 15, 2021 at 19:00

Peace River Regional District activated due to Buckinghorse River Fire (G80997), (G61199), Black Pine Fire (G61316), Forres Mountain (G61381)

- Thutade Forest Service Road potentially impacted by fire south of Blackpine Lake

Village of Valemont – activated EOC in response to wildfire.

SOUTHEAST REGION (SEA)

Regional District of Central Kootenay (RDCK) EOC activated on July 16, 2021 to Level 2, due to wildfires.

- Akokli Creek Fire (N71686) - 1 Alert
- Cultus Creek Fire (N71245) - 1 Alert
- Michaud Creek Fire (N51765) - 1 SOLE, 1 Order
- Octopus Creek Fire (N51800) - 1 SOLE (falls under SOLE issued for Electoral Area “K”), 1 Order, 1 Alert
- Trozzo Creek Fire (N51705) - 1 Alert for 276 properties
- Renata Creek Wildfire (N51688) - 1 Alert for 9 properties

The Regional District of East Kootenay

- Bill Nye Mtn Fire (N11629) - 1 Alert

Regional District of Kootenay Boundary – Nk'Mip Creek Wildfire (K52061)

- 1 Alert, 1 Order, 1 SOLE for Electoral Area “E”

SOUTHWEST REGION (SWE)

SWE PREOC remains activated to level 2 in support of the evacuations due to wildfires.

Oregon Jack Creek Band Tremont Creek fire (K21849)

- 7 properties 14/15 people evacuated to the Lower mainland. Evacuees arrived in the evening of July 14, 2021 and required ESS support. 14 members of the Oregon Jack Creek Band are being supported at Camp Hope.

Seabird Island Band activated due to the South of Canim Lake Fire (C41100)

- EMBC and Seabird Island Band are working with Canim Lake Band on lodging and supports.

Shxwha:y Village activated in support of the evacuation of the Town of Lytton due to the Lytton Fire; have prepared longhouse on Shxwha:y to shelter any evacuees that need it; longhouse can accommodate 800 people for special events and 100 people for group lodging.

Sto:lo Nation is activated to support evacuees from Lytton due to Lytton Creek Fire (K71086)

Sts'ailes First Nation is activated to support evacuees from Lytton due to Lytton Creek Fire (K71086)

- Looking at longer term planning past September. Council has expressed anyone still in the community in September will be able to register with community school and daycare

Chilliwack: providing ESS to evacuees from Lytton due to Lytton Creek Fire (K71086), including receiving and processing evacuee ESS extensions. Reception Centre to remain open over the weekend. 100 cots at Chilliwack Coliseum. Ready to activate for Group Lodging if necessary.

Squamish Lillooet Regional District (SLRD) - McKay Creek Fire (K71030)

- SLRD - SOLE has expired, 2 Alerts: Electoral Area B – Pavilion Lake Area (8 properties), West Pavilion (10 properties)

- SLRD reported that CN confirmed increase in train movement through the Lillooet to Squamish route will be limited to one to two movements per day, plus the usual Rocky Mountaineer trains
- Reviewing and updating Lillooet area evacuation contingency plan
- The SLRD EOC is moving from Level 2 to Level 1 activation based on current needs

SUMMARY OF DEPLOYED RESOURCES

OFFICE OF THE FIRE COMMISSIONER (OFC)

Structural protection specialist resources are active on 18 (+1) fires.

SUMMARY of DEPLOYED RESOURCES	
Structure Protection Units -Type 1	6 (+1)
Structure Protection Units -Type 2	29 (+1)
Structure Protection Units -BCWS Urban Response Unit	1
SPU Crew (SPC)	30
Engine	5
Tenders	13 (+2)
Wildland Trucks	9 (+2)
SUMMARY of DEPLOYED PERSONNEL	
Structure Protection Specialists	12 (+1)
Branch/Deputy Branch	3 (+1)
Task Force Leaders	3
Fire Personnel including TF Leaders	67 (+8)
Structure Protection Personnel	150
Total Personnel	232 (+10)

INTERFACE FIRES OF NOTE

Since April 1, 2021, the BC Fire Service has responded to 1,165 (+18) Fires, resulting in an estimated 333,548 (+33,268) hectares of area burned.

There are currently 299 (+5) Fires burning in the province, 39 of which are Fires of note.

KAMLOOPS FIRE CENTRE

Brenda Creek (K51924), 450 hectares (estimated), Out of Control
Bunting Road (K41561), 3,000 (+2,400) hectares (estimated), Out of Control
Durand Lake (K21232), 290 hectares (estimated), Out of Control
Embleton Mountain (K21644), 920 (+316) hectares (estimated), Out of Control
Hunakwa Lake (K41676), 1,100 hectares (estimate), Out of Control
July Mountain (K61882), 760 (+60) hectares (estimate), Out of Control
Lytton Creek (K71086), 15,664 (+4,604) hectares, Out of Control
McKay Creek (K71030), 24,963 (+158) hectares, Out of Control
Momich Lake (K21658), 2,500 (+313) hectares (estimated), Out of Control
Nk'Mip Creek (K52061), 2,000 (+900) hectares (estimated), Out of Control
Thomas Creek (K51794), 6,558 hectares (estimated), Out of Control
Three Valley Lake (K41807), 60 hectares, Out of Control
Two Mile Road (K42078), 130 hectares (estimated), Out of Control
Tremont Creek (K21849), 10,916 (+5,916) hectares, Out of Control
Sparks Lake Fire (K21001), 47,732 hectares (estimated), Out of Control
White Rock Lake (K61884), 7,401 (+3,049) hectares (estimated), Out of Control

NORTHWEST FIRE CENTRE

Chief Louie Lake (R11562) (Formerly known as the Nutli Lake Fire) 18,338 hectares, Out of Control

CARIBOO FIRE CENTRE

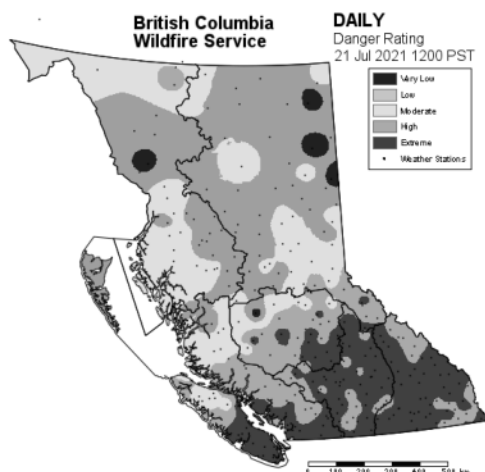
Chasm (C41866), 400 hectares, Out of Control
Big Stick Lake (C51290), 7,271 (+691) hectares (estimated), Out of Control
Flat Lake (C41602), 26,191 (+6,944) hectares (mapped), Out of Control
Hotnarko Creek (C51355), 1,500 hectares (estimated), Out of Control
Purdy Lake (C11491), 8,000 (+100) hectares (estimated), Out of Control
South of Canim Lake (C41100), 2,487 hectares (mapped), Out of Control
Succour Lake (C41191), 529 hectares (estimated), Out of Control
McKinley Lake Fire (C31056), 1834 hectares (estimated), Out of Control
Young Lake (C41097), 2,631 (+1,231) hectares, Out of Control

PRINCE GEORGE FIRE CENTRE

Black Pine (G61316), 16,314 hectares, Out of Control
Camsell Lake (G51748), 300 hectares, Being Held
Cutoff Creek (G41269), 21,500 hectares, Out of Control
Forres Mountain (G61381), 8,700 hectares, Out of Control
Grizzly Lake Fire (G41711), 4,620 hectares, Out of Control
Klawli Lake (G61132), 6,231 hectares, Out of Control
Mount Porter (G61192), 14,932 hectares, Out of Control
Tentfire Creek (G71138), 2400 hectares, Under Control

SOUTHEAST FIRE CENTRE

Akokli Creek (N71686), 1,369 (+513) hectares (estimated), Out of Control
Bill Nye Mountain (N11629), 1,057 (+101) hectares (estimated), Out of Control
Michaud Creek (N51765), 2,670 hectares (estimated), Out of Control
Octopus Creek (N51800), 3,192 (+252) hectares (estimated), Out of Control
Trozzo Creek (N51705), 1,100 (+358) hectares, Out of Control



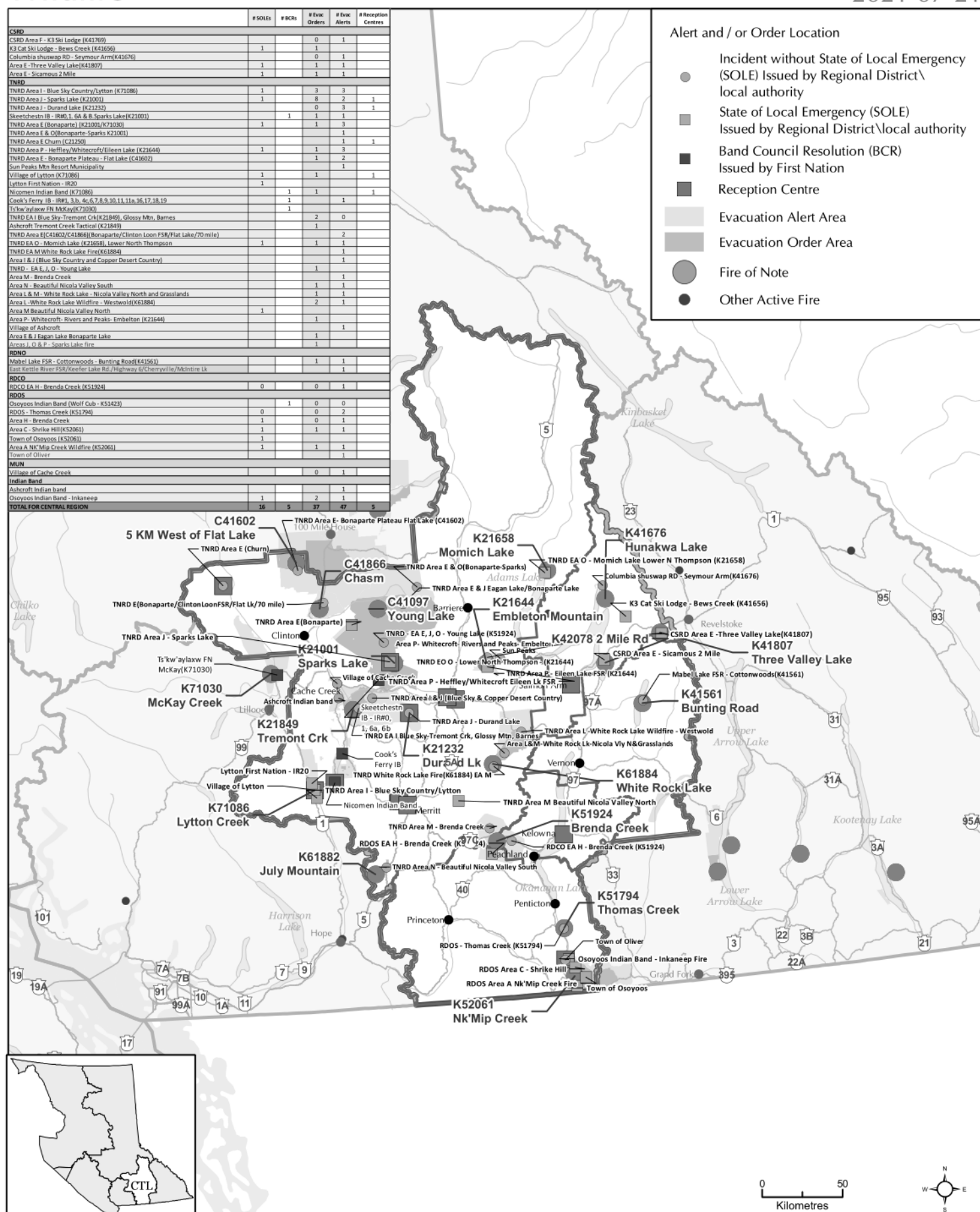
APPROVED BY:

Pader Brach
PECC Director

Note: This document may be distributed within your agency. Any distribution outside your agency requires prior approval from the PECC Director

Central (CTL) Provincial Regional Operational Centre (PREOC) Wildfire

2021-07-21



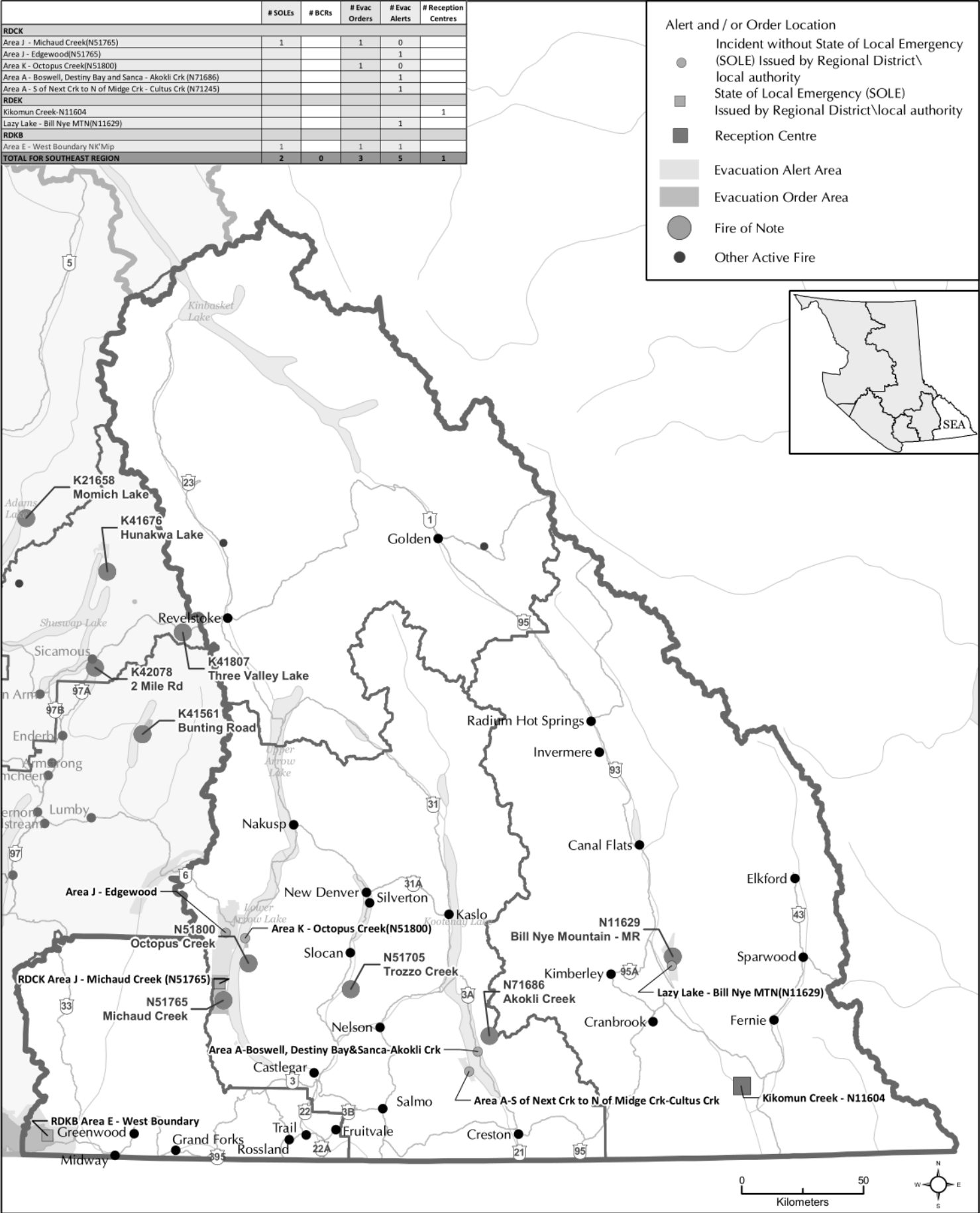
UPDATED 2021-07-21 Time: 17:19

File: W:\mbp\PEP\response\PECC\task220365_wildfire\arcgis\projects\PECC_SitRep_Map_-_Central_(CTL)_20210721.mxd

South East (SEA) Provincial Regional Operational Centre (PREOC)

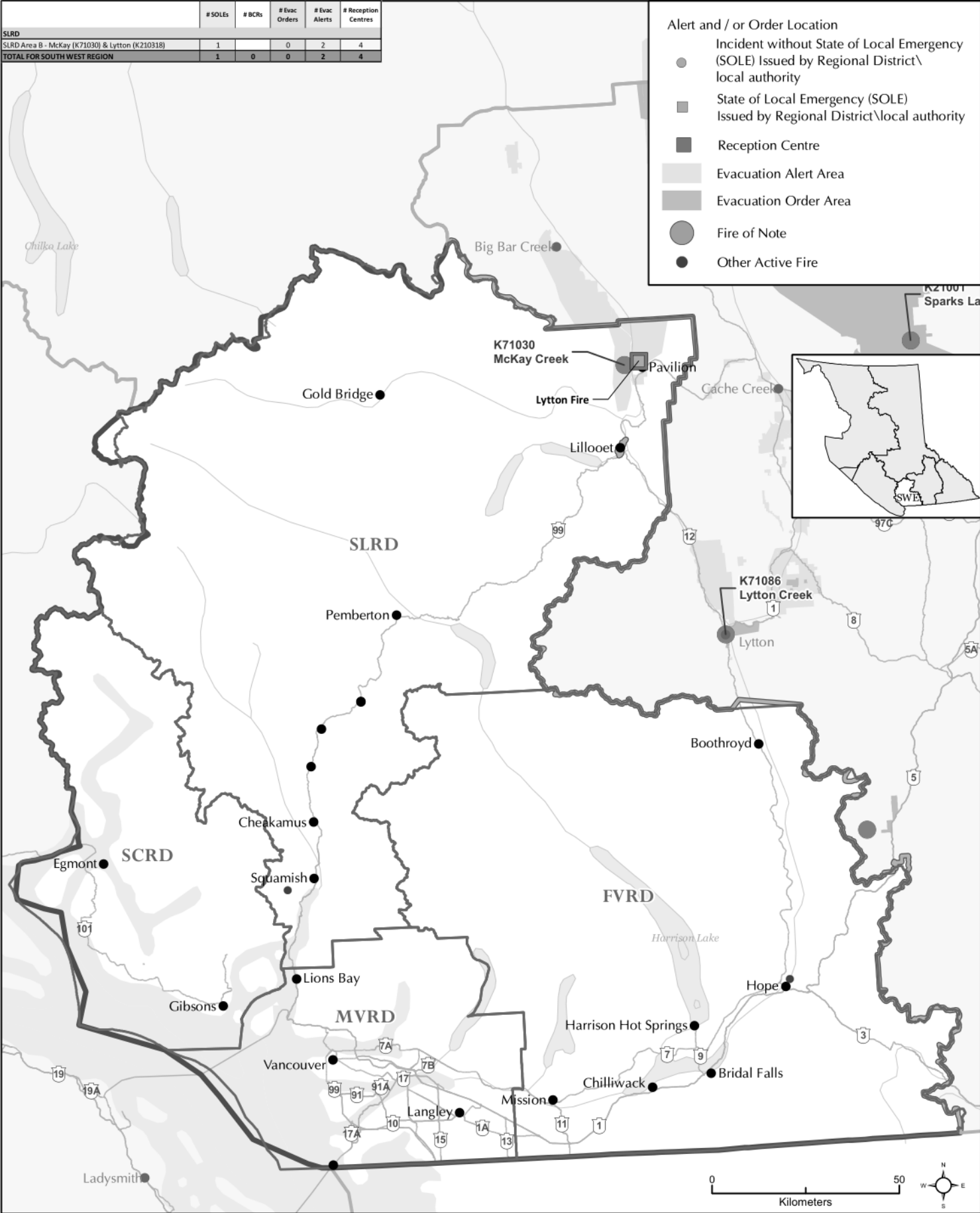
Wildfire

2021-07-21



South West (SWE) Provincial Regional Operational Centre (PREOC) Wildfire

2021-07-21

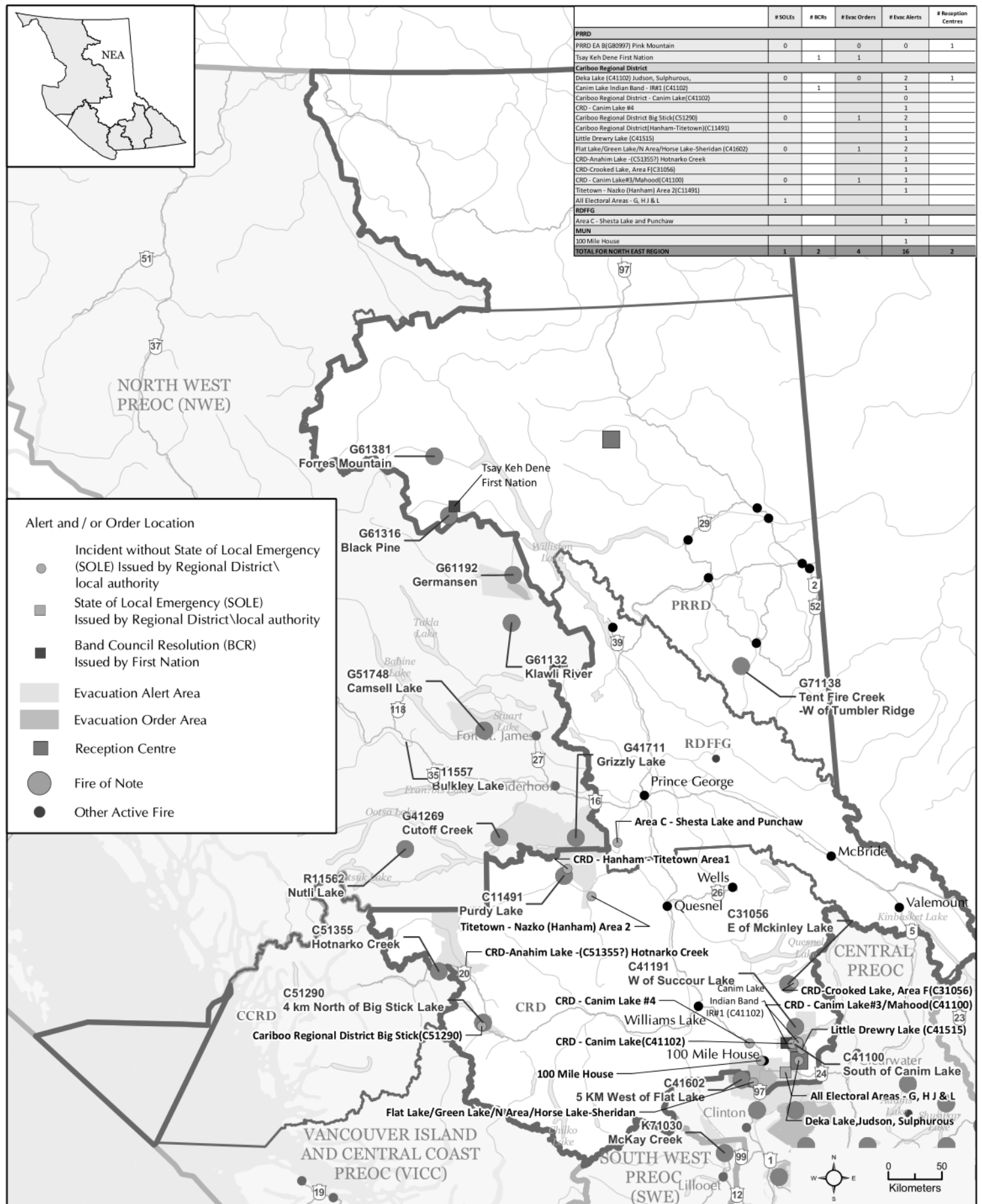


UPDATED 2021-07-21 Time: 17:26

File: W:\mbi\PEP\response\PECC\task220365_wildfire\arcgis\projects\PECC_Wildfire_SitRep_Map_-_South_West_(SWE)_20210721.mxd

Northeast (NEA) Provincial Regional Operational Centre (PREOC) Wildfire

2021-07-21

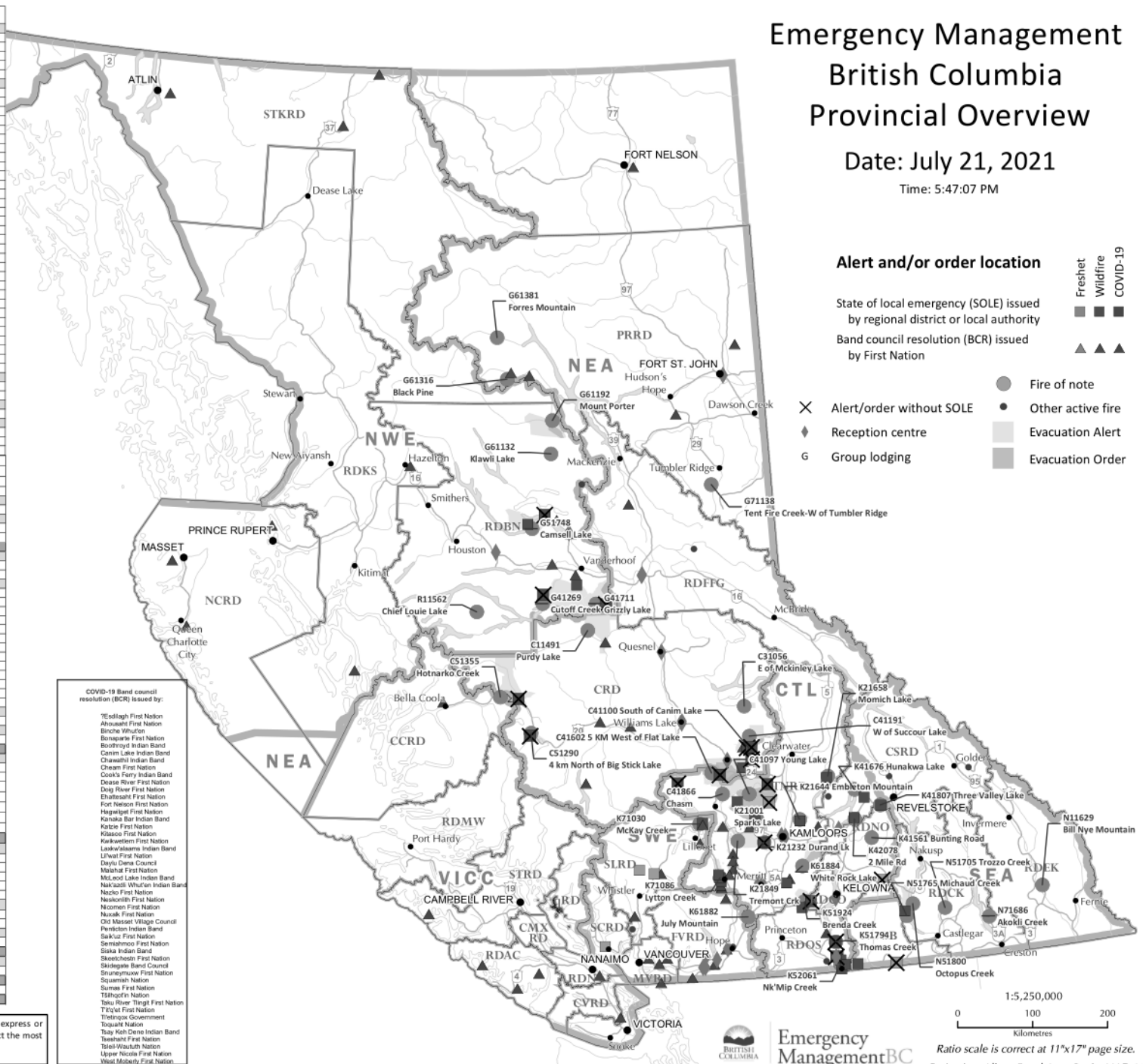


UPDATED 2021-07-21 Time: 17:37

File: W:\mb\PEP\response\PECC\task220365_wildfire\arcgis\projects\PECC_SitRep_Map_-_North_East_(NEA)_20210721.mxd

	# SOLEs	# BCNs	# Exec Orders	# Exec Alerts	# Reception Centres
CSRD					
CSRD Area F - K3 Ski Lodge (K41209)			0	1	
K3 Ski Lodge - Breen Creek (K41566)	1	1	1		
Columbia Highway RD - Seymour Arm (K41676)			0	1	
Area E -Three Valley Lake(K41807)	1	1	0	1	
Area E - Scamous 2 Mile	1	1	1	1	
THRO					
THRO Area 1 - Blue Sky Country/Lytton (K71086)	1		3	3	
THRO Area J - Sparks Lake (K21001)	1		8	2	1
THRO Area J - Durand Lake (K21232)			0	3	1
Seestheim II - RWJ, 1, 6A & 8 Sparks Lake(K21001)		1	1		
THRO Area E - Bonaparte(K21001, K71001)	1		1	1	
THRO Area E & O Bonaparte-Sparks K21001)					
THRO Area E Churn (C21250)				1	1
THRO Area P - Heffley/Whitcroft/Dawn Lake (K21644)	1		1	1	
THRO Area E - Bonaparte Plateau - Flat Lake (C41603)			1	1	
Sun Peaks Mtn Resort Municipality					
Village of Lytton (K71086)	1		1	1	1
Lytton First Nation -IR20	1				
Niomes Indian Band (K21086)		1	1	1	1
Cook's Ferry - IR#1, 3b, 4c, 6, 7, 8, 9, 10, 11, 11a, 16, 17, 18, 19		1		1	
Tylo's Lagoon FN McKay(K71030)		1			
THRO EA 1 - White Tremont CR#21849), Glossy Mtn, Barnes			2	0	
Ashcroft Tremont Creek Tactical (K21849)			1		
THRO Area EIC(C41602/C41866)(Bonaparte/Clinton Loon FSR/Flat Lake/70 mile)				2	
THRO EA 0 - Moomich Lake (K21658), Lower North Thompson	1		1	1	
THRO EA M White Rock Lake FN#061884)				1	
Area 1 & J (Blue Sky Country and Copper Desert Country)				1	
THRO - FA, E, J, O - Young Lake			1	1	
Area M - Breena Creek					
Area N - Beautiful Nicola Valley South			1	1	
Area M & N - White Rock Lake - Nicola Valley North and Grasslands			1	1	
Area 1 - White Rock Lake Wildlife - Winchell(K061884)			2	1	
Area M Beautiful Nicola Valley North	1				
Area P - Whitcroft: Rivers and Peaks- Emberton (K21644)			1	1	
Village of Ashcroft					
THRO EA 1 & J Egan Lake Bonaparte Lake					
Area L, O & P - Sparks Lake Fire			1		
RDND					
Mabel Lake FSR - Cottonwoods - Bunting Road(K41561)			1	1	
East Kettle River FSR/Keefer Lake Rd./Highway 6/Cherryville/McIntire Lk				1	
RDND					
RDND EA H - Breena Creek (K51924)	0		0	1	
RDND					
Osagey Indian Band (Wolf Ck - K51423)		1	0	0	
RDND - Thomas Creek (K51794)	0		0	2	
Area H - Breena Creek	1				
Area C - Shrike HR(K52061)	1				
Town of Osagey (K52061)	1				
Area A NCMp Creek Wildlife (K52061)	1		1	1	
Town of Oliver					
RLN					
Village of Cache Creek			0	1	
Indian Band					
Ashcroft Indian Band					
Osagey Indian Band - Inkarop	1		1	2	1
TOTAL FOR CENTRAL REGION	16	5	37	47	5
PRRD					
PRRD EA B(GB0997) Park Mountain	0		0	0	1
Tsay Keh Dene First Nation		1	1		
Cariboo Regional District					
Debra Lake (C41102) Judson, Sulphurum,	0		0	2	1
Carim Lake Indian Band - IR#1 (C41102)		1			
Cariboo Regional District - Carim Lake(C41102)				0	
CRD - Carim Lake #4					
Cariboo Regional District Big Stick(C51206)	0		1	2	
Cariboo Regional District(Klamath-Titewon)(C11491)				1	
Little Drenery Lake (C45151)					
Flat Lake Green Lake N Area/Norpe Lake-Sheridan (C41602)		0	1	1	
CRD-Anahim Lake - (C511953) Hotwicks Creek					
CRD-Crooked Lake, Area FIC31056)					
CRD - Carim Lake#3/Mahood(C41009)	0		1	1	
Titewon - Nasko (Harami) Area 2K (C11491)					
All Electrical Areas - G, H & I	1				
RDFFG					
Area C - Shesta Lake and Purchaw				1	
RLN					
100 Mile House					
TOTAL FOR NORTH EAST REGION	1	2	4	16	2
RDND					
Area D and F - Cuttiff Creek and Sakur FN (G41269)	1		1	1	
Germanen Landing - Mount Porter Wildlife				1	
Grizzly Lake - G41713					
RDND - T7a2a FN/Vekooche (G51748) Camzell Lake					
RDND EA C + Yakochoe/BC Parks - Camzell Lk (G51748)			0	1	1
Nadleh Wh'ten FN (Fraser Lake)		1			
Mount Porter and Takla FN-G5192					
TOTAL FOR NORTH WEST REGION	2	1	3	5	1
ROCK					
Area J - Michael Creek(NS1765)	1		1	0	
Area J - Edgewood(NS1765)				1	
Area K - Octopus Creek(NS1800)			1	0	
Area A - Boswell, Destiny Bay and Sarica - Ahokli Creek (N71686)					
Area A - S of Nest Ck to N of Midge Ck - Cullis Ck (N71245)	1				
RIDEK					
Kikomun Creek N11604					1
Lazy Lake - Bill Nye MTN(N11629)				1	
RIDB					
Area E - West Boundary NCMp	1		1	1	
TOTAL FOR SOUTHEAST REGION	2	0	3	5	1
SLRD					
SLRD Area B - McKay (K71030) & Lytton (K210318)	1		0	2	4
TOTAL FOR SOUTH WEST REGION	1	0	0	2	4
Seawacope - ALL NATIONS		1			
PROVINCIAL TOTAL	22	8	47	75	13

Disclaimer: This map and all of the information it contains are provided "as is" without warranty of any kind, whether express or implied. Flood, fire and/or COVID-19 information is updated as it is received. Information shown on this map may not reflect the most current flood, fire, or covid situation, and therefore should only be used for reference purposes.



MLA Paton: Assistance with transport of Livestock feed

From: Sundhu, Ellora AFF:EX <Ellora.Sundhu@gov.bc.ca>
To: MacLellan, Alyssa AFF:EX <Alyssa.MacLellan@gov.bc.ca>
Cc: Rhodes, Angie AFF:EX <Angie.Rhodes@gov.bc.ca>, Lyttle, Shawna AFF:EX <Shawna.Lyttle@gov.bc.ca>
Sent: July 20, 2021 at 11:34:55 AM Pacific Daylight Time
Attachments: image001.jpg

Hello,

Alyssa, can you please cliff and then we will have this actioned for response?

Needed as soon as possible? We will need some bullet points to answer questions, highlighted in yellow (please see thread below for more info):

Context:

"We had a farmer in our riding reach out to us regarding a provincial program that subsidizes the transport of feed for Livestock under unique circumstances. In this instance, the farmer has a feed lot located just outside of Prince George and the access road has been closed off due to the threat of a wildfire"

He is wondering whether there is financial assistance available from the Ministry to transport Livestock feed from the lot outside of Prince George down to his farm in South Delta?

I should have been more clear that the access road in question is the Fraser Canyon that goes through Lytton – I understand this section is closed off due to the devastating wildfire. What we are wondering is whether there is financial support available to farmers who have to hire trucking companies to take the detoured route, which adds extra time and costs.

Another question we have is whether truckers moving feed or Livestock could be given an exemption to drive through the closed section of highway?

Thank you,

Ellora Sundhu

Ministerial Advisor to the Honourable Lana Popham

Ministry of Agriculture, Food and Fisheries

Mobile: s.17

Room 327, Parliament Buildings

501 Belleville St., Victoria, BC, V8W1X4

I respectfully acknowledge the Lekwungen People, known today as the Esquimalt and Songhees Nations, and all the Indigenous Peoples of British Columbia, on whose territories I am grateful to work, live and learn.

From: Grant, Taylor <Taylor.Grant@leg.bc.ca>

Sent: Tuesday, July 20, 2021 11:27 AM

To: Sundhu, Ellora AFF:EX <Ellora.Sundhu@gov.bc.ca>

Subject: RE: Assistance with transport of Livestock feed

[EXTERNAL] This email came from an external source. Only open attachments or links that you are expecting from a known sender.

Hi Ellora,

Thank you for your email. If you are able to provide us with any pertinent information as soon as possible, that would be great. Bullet points work for us.

I should have been more clear that the access road in question is the Fraser Canyon that goes through Lytton – I understand this section is closed off due to the devastating wildfire. What we are wondering is whether there is financial support available to farmers who have to hire trucking companies to take the detoured route, which adds extra time and costs.

Another question we have is whether truckers moving feed or Livestock could be given an exemption to drive through the closed section of highway?

Thanks again for your help with this.

Best,

Taylor

From: Sundhu, Ellora AFF:EX <Ellora.Sundhu@gov.bc.ca>

Sent: July 20, 2021 11:13 AM

To: Grant, Taylor <Taylor.Grant@leg.bc.ca>

Subject: RE: Assistance with transport of Livestock feed

Hi Taylor,

I am happy to help you with this request and I will action it right away. Do you have a deadline in mind for when you need this information? And I assume bullet-notes would suffice?

Thank you,

Ellora Sundhu

Ministerial Advisor to the Honourable Lana Popham

Ministry of Agriculture, Food and Fisheries

Mobile: s.17

Room 327, Parliament Buildings

501 Belleville St., Victoria, BC, V8W1X4

I respectfully acknowledge the Lekwungen People, known today as the Esquimalt and Songhees Nations, and all the Indigenous Peoples of British Columbia, on whose territories I am grateful to work, live and learn.

From: Garnier, Jack AFF:EX <Jack.Garnier@gov.bc.ca>

Sent: Tuesday, July 20, 2021 9:57 AM

To: Sundhu, Ellora AFF:EX <Ellora.Sundhu@gov.bc.ca>

Subject: Fwd: Assistance with transport of Livestock feed

Urgent casework.

Jack Garnier

Begin forwarded message:

From: "Grant, Taylor" <Taylor.Grant@leg.bc.ca>

Date: July 20, 2021 at 9:26:47 AM PDT

To: "Garnier, Jack AFF:EX" <Jack.Garnier@gov.bc.ca>

Subject: Assistance with transport of Livestock feed

[EXTERNAL] This email came from an external source. Only open attachments or links that you are expecting from a known sender.

Good morning Jack,

My name is Taylor and I am MLA Ian Paton's constituency assistant. We had a farmer in our riding reach out to us regarding a provincial program that subsidizes the transport of feed for Livestock under unique circumstances. In this instance, the farmer has a feed lot located just outside of Prince George and the access road has been closed off due to the threat of a wildfire.

He is wondering whether there is financial assistance available from the Ministry to transport Livestock feed from the lot outside of Prince George down to his farm in South Delta?

We appreciate any information you may be able to provide.

Best regards,

Taylor