

The following reserves were reviewed in 2012 by Allison Hunt

SITE_NUMBER	Restriction	SITE_NAME-	New Review Date
1001982	N	Camp Barnard	2032/Jan/01
1002082	N	Camp Thunderbird	2032/Jan/01

Note: Active camp site

Fleming, Claudia EMPR:EX

From: Fleming, Claudia EMPR:EX
Sent: Thursday, October 4, 2007 3:38 PM
To: Bones, John ILMB:EX; Jones, Lindsay ILMB:EX; Morrison, Ken ENV:EX; Schultz, Brandin ENV:EX; 'bcy@scouts.ca'; 'Sarah DaSilva'; O'Rourke, Patrick EMPR:EX
Cc: Galati, Rose EMPR:EX; Kositsin, Chris EMPR:EX; 'ghung@amebc.ca'; 'mmcphie@mining.bc.ca'; Wojdak, Paul EMPR:EX; Lane, Bob EMPR:EX; Webster, Ian EMPR:EX; Jakobsen, Dortha ILMB:EX; Blackwell, Romona ILMB:EX; Britton, Jim ILMB:EX; Tennant, Meg EMPR:EX; Leedham, Jack ILMB:EX; Kadar, Louise ILMB:EX
Subject: Haida Gwaii - Sites 1-7, Mount Robson Park Addition, Atlin Recreation Area, Camps Barnard & Thunderbird No Registration Reserve

Attachments: reg938,1199,1207,1210.doc; 1002026.pdf; 1002027.pdf; 1002028.pdf; 1002022.pdf; 1002023.pdf; 1002024.pdf; 1002025.pdf; 1001682.pdf; 1001982.pdf; 1002082.pdf; 1001983.pdf

Good Afternoon Everyone:

This note will serve as confirmation of the establishment of a mineral, placer and coal no registration reserve over the above-noted areas. The reserve was established on yesterday's date as B.C. Reg. 303/2007.

Attached is an undeposited copy of the Regulation and copies of sketches of each of the areas reserved.



reg938,1199,1207,
1210.doc (52 ...

Haida Gwaii - Sites 1-7



1002026.pdf (162 KB) 1002027.pdf (187 KB) 1002028.pdf (265 KB) 1002022.pdf (278 KB) 1002023.pdf (352 KB) 1002024.pdf (433 KB) 1002025.pdf (155 KB)

Atlin Recreation Area



1001682.pdf (166 KB)

Camp Barnard & Camp Thunderbird



1001982.pdf (95 KB) 1002082.pdf (133 KB)

Mount Robson Park Addition



1001983.pdf (162 KB)

If you have any questions or concerns, please do not hesitate to contact me.

Yours truly,

Claudia Fleming
Mineral Lands Administrator

Mineral Titles Branch
Ph. (250) 952-0558
Fax (250) 952-0541
Email: claudia.fleming@gov.bc.ca

Titles and Offshore Division
Reserve FACT Sheet
(To accompany Proposed Regulation of the Chief Gold Commissioner)

- Site Name:**
- Mount Robson Park Addition, Atlin Recreation Area, Camp Barnard and Camp Thunderbird, Haida Gwaii – Sites 1-7
 - Mineral and Placer No Registration Reserve (NRR) and Coal Land Reserve (CLR)
- Size:**
- Mount Robson – 941 ha.
 - Atlin Rec. Area – 40,357 ha.
 - Camp Barnard & Camp Thunderbird – 614 ha.
 - Haida Gwaii – 178,623 ha.
- Location:**
- Mount Robson Park Addition – On the west side of Mount Robson Park
 - Atlin Recreation Area – Approximately 80 kilometres southwest of Atlin Lake
 - Camp Barnard & Camp Thunderbird – Camp Barnard is approximately 20 kilometres northwest of Victoria & Camp Thunderbird is approximately 10 kilometres north of Sooke
 - Haida Gwaii – Sites 1-7 – All within the Queen Charlotte Islands
- Requestor:**
- Mount Robson Park Addition – Ministry of Environment (MoE)
 - Atlin Recreation Area – Ministry of Environment (MoE)
 - Camp Barnard & Camp Thunderbird – Ministry of Energy, Mines and Petroleum Resources (MEMPR)
 - Haida Gwaii – Sites 1-7 – Integrated Land Management Bureau (ILMB)

Purpose of Reserve:

The attached Regulation will establish a mineral and placer NRR and a CLR over areas concerning four separate reserve requests. Information on each request follows.

- Mount Robson Park Addition – MoE has requested this reserve in order to ensure no claims are acquired over the area that is to be added to the Mount Robson Park. This addition is being undertaken to provide an exchange area for a parcel that will be removed from the park to facilitate the expansion of a gas pipeline through the park. There are no mineral, placer or coal tenure conflicts with the proposed park addition.
- Atlin Recreation Area – Coverage by a NRR was removed from the Atlin Recreation Area in 1997 because it was deemed that recreation area status under the *Park Act* would serve as sufficient protection for the area. However, Government has request that parks not use the recreation area means of protection any longer and has subsequently requested a NRR until alternate designation can take place. There are no mineral, placer or coal tenure conflicts with the Atlin Recreation Area established under the *Mineral Tenure Act*.

.../2

1207

- Camp Barnard & Camp Thunderbird – As an administrative step, it has been decided to place a mineral, placer and coal NRR over the sites of both camps to ensure no tenure acquisition occurs over the areas. The reserve will also ensure that no free miners cross over or enter the sites for any exploration and development work. There are no mineral, placer or coal tenure conflicts with the areas covered by the Camp Barnard and Camp Thunderbird sites. There are numerous mineral tenure conflicts with these sites, however, should MEMPR wish these tenures extinguished, they would be solely responsible for negotiating a Quit Claim Agreement with the tenure holders.
- Haida Gwaii – Sites 1-7 – These areas are being reserved in accordance with the proposed Haida Gwaii Strategic Land Use Agreement. Section 4.2 of the Agreement stipulates that reserves under the *Forest Act*, *Mineral Tenure Act* and *Petroleum and Natural Gas Act* will be established over the proposed Protected Areas upon initialling of the document. This Agreement will not be signed until Cabinet approval has been given to the additions; however, it is unknown when this will occur. To minimize potential compensation issues, reserves under the *Mineral Tenure Act* and *Petroleum and Natural Gas Act* are being established at this time. Your signature on the attached Regulation will establish the required protection. There are numerous mineral tenure conflicts with these areas; however, should ILMB wish these titles extinguished, it would be their sole responsibility to negotiate a Quit Claim Agreement with the tenure holders.

Duration:

The attached Regulation currently has no expiration date; however, each reserve has a review date associated with it that will occur between December 31, 2009 and December 31, 2011. At these times, the Mineral Titles Branch will contact the respective requestor to determine whether continued coverage by a reserve is warranted over the corresponding sites.

Referrals (Ministry of Agriculture and Lands (MAL) Policy/Regional staff, other Ministries, agencies, relevant committees):

All of these requests have been reviewed and supported by various staff of the aforementioned Ministries. Some of these requests are of an administrative nature, therefore, require no further referrals.

Ministry Rationale/Recommendation:

Based on the above, the Titles and Offshore Division recommends that the Mount Robson Park Addition, Atlin Recreation Area, Camp Barnard & Camp Thunderbird, and the Haida Gwaii – Sites 1-7 have reserves established over them.

Titles and Offshore Division Contacts:

Patrick O'Rourke, Assistant Deputy Minister, Titles and Offshore Division (250) 356-0552
Rick Conte, Director, Mineral Titles Branch, (604) 660-2814

Date: September 26, 2007
Prepared by: Claudia Fleming

REGULATION OF THE CHIEF GOLD COMMISSIONER

Mineral Tenure Act and Coal Act

I, Patrick O'Rourke, Chief Gold Commissioner, Ministry of Energy, Mines and Petroleum Resources, order that the Mineral and Coal Land Reserve Regulation, 2007, B.C. Reg. 280/2007, is amended by adding the following sites to the Table:

COLUMN 1 Site Number and Site Name		COLUMN 2 Mining Division and Land District
1001983	Mount Robson Park Addition	Cariboo Mining Division, Cariboo Land District
1001682	Atlin Recreation Area	Atlin Mining Division, Cassiar Land District
1001982	Camp Barnard	Victoria Mining Division, Otter Land District
1002082	Camp Thunderbird	Victoria Mining Division Goldstream, Otter, and Sooke Land Districts
1002022	Haida Gwaii – Site 1	Skeena Mining Division Queen Charlotte Land District
1002023	Haida Gwaii – Site 2	Skeena Mining Division Queen Charlotte Land District
1002024	Haida Gwaii – Site 3	Skeena Mining Division Queen Charlotte Land District
1002025	Haida Gwaii – Site 4	Skeena Mining Division Queen Charlotte Land District
1002026	Haida Gwaii – Site 5	Skeena Mining Division Queen Charlotte Land District
1002027	Haida Gwaii – Site 6	Skeena Mining Division Queen Charlotte Land District
1002028	Haida Gwaii – Site 7	Skeena Mining Division Queen Charlotte Land District

October 3, 2007
Date

Patrick O'Rourke
Chief Gold Commissioner
Ministry of Energy, Mines and Petroleum Resources

(This part is for administrative purposes only and is not part of the Order.)

Authority under which Order is made:

Act and section:- Mineral Tenure Act, R.S.B.C. 1996, c. 292, s. 22; Coal Act, S.B.C. 2004, c. 15, s. 21

Other (specify):-

September 21, 2007

14280-03-938,1199,1207,1210
R/954/2007/4

DEPOSITED

OCT 03 2007

B.C. REG. 303/2007

10/03/2007 16:24 FAX
Page 6 of 21 EML-2021-15574

Fleming, Claudia EMPR:EX

From: Bilinski, Karen E EMPR:EX
Sent: Tuesday, October 2, 2007 9:13 AM
To: Fleming, Claudia EMPR:EX
Subject: RE: Two Fact Sheets

Claudia,

Looks good. The nsr 938, 1199 etc. document needed an italicized "ACT" for Mineral Tenure Act. I put this in red.

Thanks,
Karen

From: Fleming, Claudia EMPR:EX
Sent: Fri, September 28, 2007 8:32 AM
To: Bilinski, Karen E EMPR:EX
Subject: RE: Two Fact Sheets

Karen/Rick:

I have made your changes Karen and re-attached for your re-review. Do you have any further changes Rick?

<< File: nsr938,1199,1207,1210.doc >> << File: nsr1145-3,1204,1213.doc >>

Claudia Fleming
Mineral Lands Administrator
Mineral Titles Branch
Ph. (250) 952-0558
Fax (250) 952-0541
Email: claudia.fleming@gov.bc.ca

From: Bilinski, Karen E EMPR:EX
Sent: Thursday, September 27, 2007 4:27 PM
To: Fleming, Claudia EMPR:EX
Cc: Conte, Rick EMPR:EX
Subject: RE: Two Fact Sheets

Claudia,

They look good. My only comments are:

- changing all references of "mineral, placer and coal NRR" to "mineral and placer NRR; and coal land reserve" (isn't this what Rick said???) Done.

- adding the date to: Gwaii Strategic Land Use Agreement which was signed ?????? This paragraph did not attach but it should read:

- Haida Gwaii – Sites 1-7 – These areas are being reserved in accordance with the proposed Haida Gwaii Strategic Land Use Agreement. Section 4.2 of the Agreement stipulates that reserves under the *Forest Act*, *Mineral Tenure Act* and *Petroleum and Natural Gas Act* will be established over the proposed Protected Areas upon initialling of the document. This Agreement will not be signed until Cabinet approval has been given to the additions; however, it is unknown when this will occur. To minimize potential compensation issues, reserves under the *Mineral Tenure Act* and *Petroleum and Natural Gas*

Act are being established at this time. Your signature on the attached Regulation will establish the required protection. There are no mineral, placer or coal tenure conflicts with these areas.

- Type numbers for distances as number or words, but try not to mix them up -
Approximately **ten kilometres** west of
Lillooet OK

- Gitwangak Cut-off Lands – Approximately **15 kilometres** southwest of....
Camp Barnard & Camp Thunderbird – Camp Barnard is approximately
20 kilometres northwest of Victoria & Camp Thunderbird is
approximately **ten kilometres** north of Sooke Changed to 20 and 10 to be consistent as noted above.

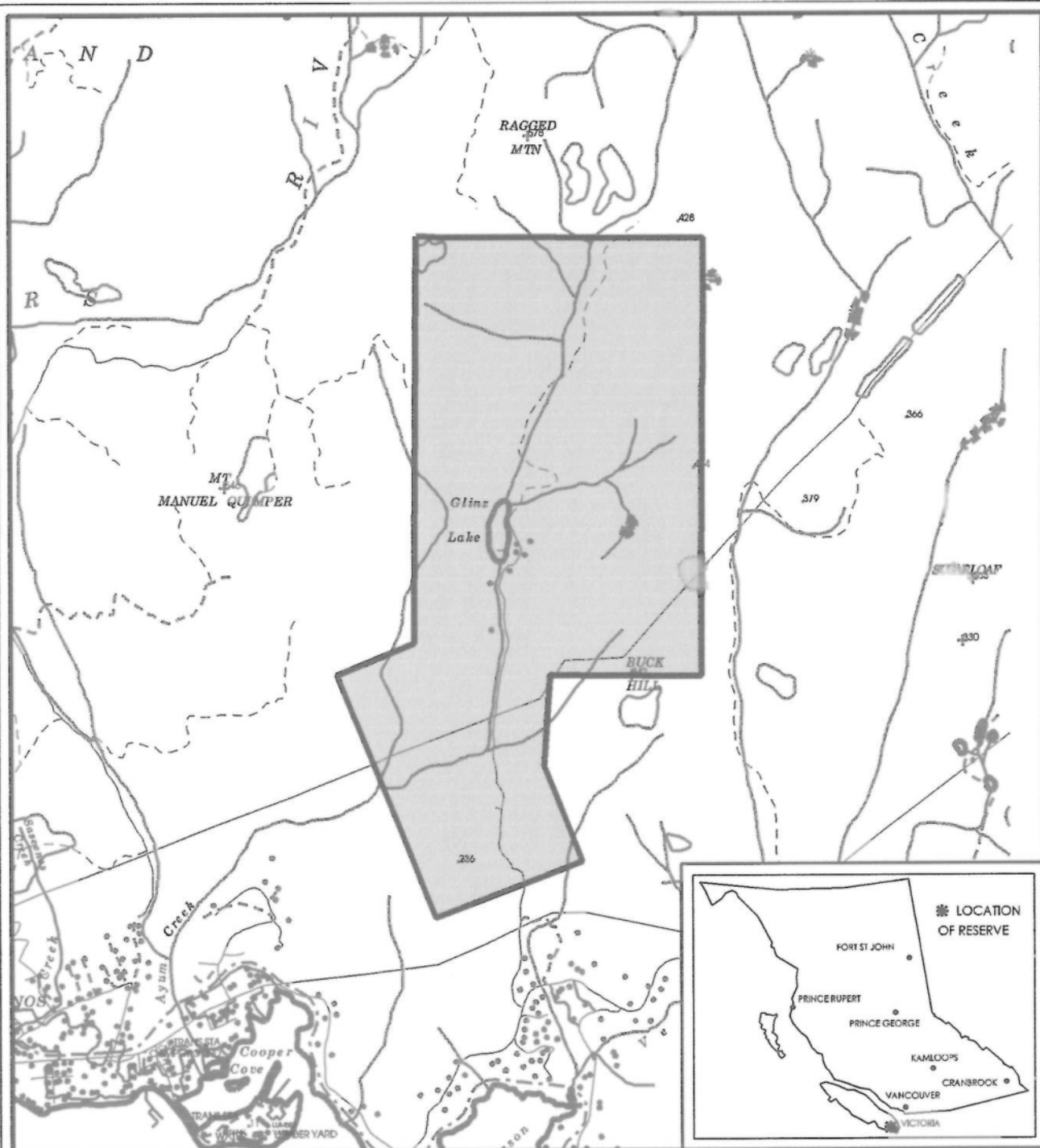
Thanks,
Karen

From: Fleming, Claudia EMPR:EX
Sent: Thu, September 27, 2007 4:05 PM
To: Bilinski, Karen E EMPR:EX; Conte, Rick EMPR:EX
Subject: Two Fact Sheets


OK. I have incorporated both of your changes and am re-sending these for your re-review. Again, let me know what changes you want. Oh, and Rick I didn't do a table this time in interest of time. These ones have all been hanging around from as far back as late 2006 and I didn't want to take more time. If this doesn't work for you, let me know.

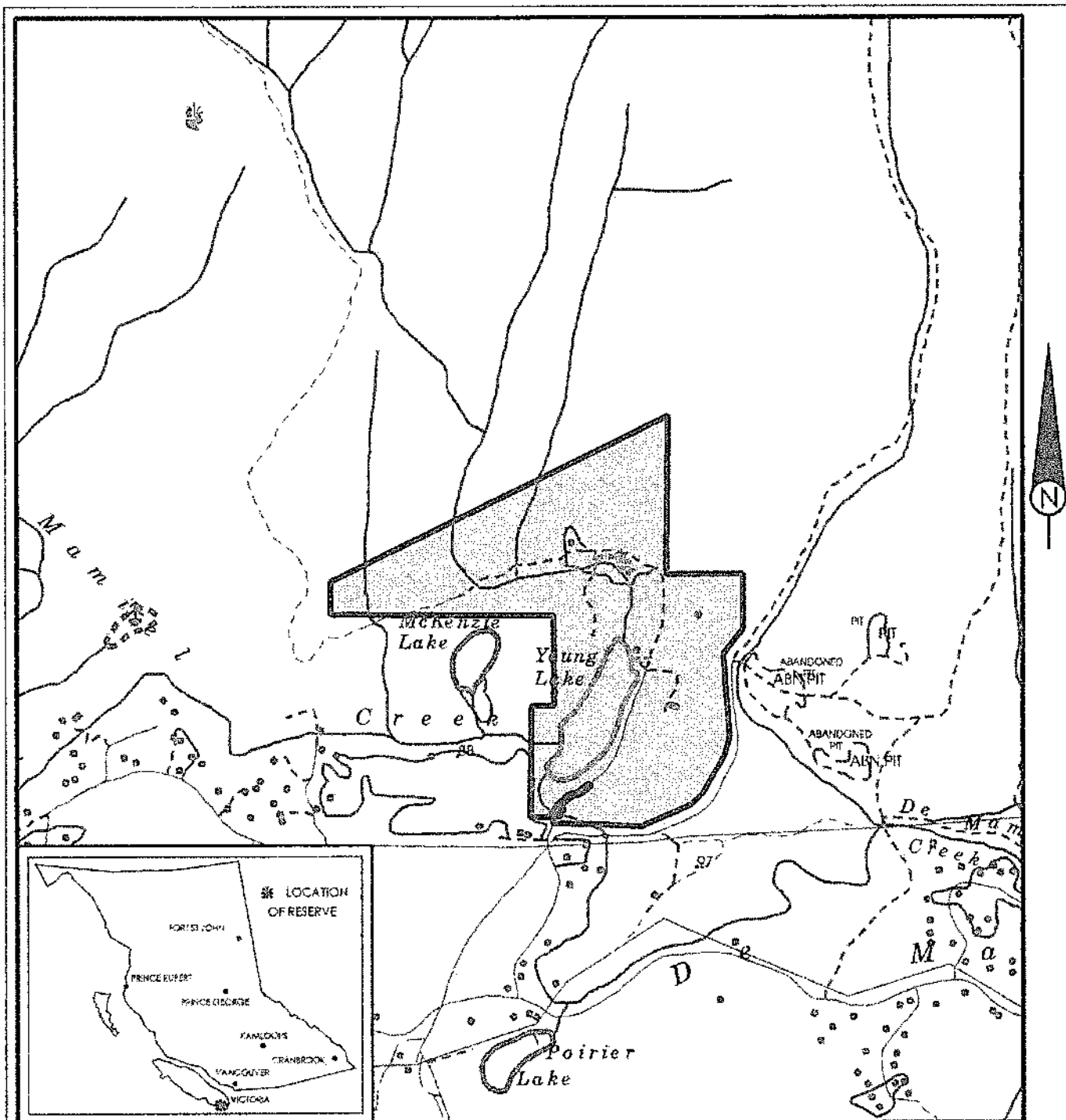
<< File: nsr938,1199,1207,1210.doc >> << File: nsr1145-3,1204,1213.doc >>

Claudia Fleming
Mineral Lands Administrator
Mineral Titles Branch
Ph. (250) 952-0558
Fax (250) 952-0541
Email: claudia.fleming@gov.bc.ca




FOR INFORMATIONAL PURPOSES ONLY - This is a summary sketch of the area shown in Mineral Titles Online.

 BRITISH COLUMBIA Ministry of Energy, Mines and Petroleum Resources Ministry of Agriculture and Lands	NAME CAMP THUNDERBIRD		
	MINING DIVISION VICTORIA		SITE NUMBER 1002082
	LAND DISTRICT GOLDSTREAM, OTTER, SOOKE		PREPARED LCK 2007 JUL 03
	MAPS 092B032, 042		SCALE 1 : 31 680
		HECTARES 511	FILE NUMBER 14280 03 1207



FOR INFORMATIONAL PURPOSES ONLY - This is a summary sketch of the area shown in Mineral Titles Online.

 BRITISH COLUMBIA Ministry of Energy, Mines and Petroleum Resources Ministry of Agriculture and Lands	NAME CAMP BARNARD		
	MINING DIVISION VICTORIA		SITE NUMBER 1001982
	LAND DISTRICT OTTER		PREPARED LCK 2007 MAY 29
	MAPS 092B042		SCALE 1 : 20 000
		HECTARES 103	FILE NUMBER 14280 03 1207

Fleming, Claudia EMPR:EX

From: Kadar, Louise ILMB:EX
Sent: Thursday, July 5, 2007 1:54 PM
To: Fleming, Claudia EMPR:EX
Subject: RE: Camp Barnard and Camp Thunderbird

Claudia,

I forgot to let you know that site 1001982 has conflicting mineral tenures 557291, 557297 & 560749 over it and site 1002082 has conflicting mineral tenures 522620, 557307 & 557322 over it.

Louise

From: Kadar, Louise ILMB:EX
Sent: Thursday, July 5, 2007 1:40 PM
To: Fleming, Claudia EMPR:EX
Subject: FW: Camp Barnard and Camp Thunderbird

Claudia,

Here are the PDFs for Camp Barnard (1001982) and Camp Thunderbird (1002082). I'm not sure if I sent you the Camp Barnard PDF previously. As I said before, please run the Camp Thunderbird sketch passed the applicant to confirm it is the area they want.

<< File: 1002082.pdf >> << File: 1001982.pdf >>

Thanks,
Louise

From: Leedham, Jack ILMB:EX
Sent: Tuesday, May 29, 2007 3:33 PM
To: Kadar, Louise ILMB:EX
Subject: FW: Camp Barnard and Camp Thunderbird

Here is all the information I have. If a split isn't obvious, you can create just one site for the 2 camps, and then forward the information to Claudia.

Jack Leedham
Ministry of Agriculture and Lands
Integrated Land Management Bureau
Integrated Registry Branch

Phone: (250) 952 5314
e-mail: Jack.Leedham@gov.bc.ca

From: Fleming, Claudia EMPR:EX
Sent: Friday, May 18, 2007 3:45 PM
To: Leedham, Jack ILMB:EX
Subject: RE: Camp Barnard and Camp Thunderbird

Gotcha. I'll fax you what I have. Thanks.

Claudia Fleming
Mineral Lands Administrator
Mineral Titles Branch
Ph. (250) 952-0558
Fax (250) 952-0541
Email: claudia.fleming@gov.bc.ca

From: Leedham, Jack ILMB:EX
Sent: Friday, May 18, 2007 3:43 PM
To: Fleming, Claudia EMPR:EX
Subject: RE: Camp Barnard and Camp Thunderbird

Without seeing it for sure I can't promise, but this should be enough information.

Jack Leedham
Ministry of Agriculture and Lands
Integrated Land Management Bureau
Integrated Registry Branch

Phone: (250) 952 5314
e-mail: Jack.Leedham@gov.bc.ca

From: Fleming, Claudia EMPR:EX
Sent: Friday, May 18, 2007 3:16 PM
To: Leedham, Jack ILMB:EX
Subject: Camp Barnard and Camp Thunderbird

Jack:

Just wondering, are you able to prepare a sketch if I provide you with Plan numbers, PID numbers and a land district? If so, I will require a sketch for this and I can fax you the info. That was all the scouts were able to provide.

Claudia



We build strong kids, strong families, strong communities

June 29, 2007

Ministry of Energy, Mines and Petroleum Resources
PO Box 9326
STN Prov Govt
Victoria, BC V8W 9N3

Attention: Claudia Fleming

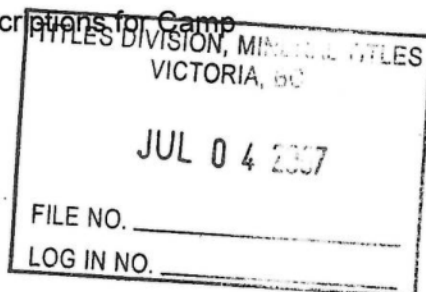
Dear Claudia,

Re: File # 14280-03-1207 YMCA-YWCA Camp Thunderbird

As requested in your letter of June 8, 2007, the property descriptions for Camp Thunderbird are as follows:

Property owned by Camp Thunderbird Society:

- PID 009-835-792 Sec 53, Goldstream District
- PID 001-680-790 Lot 54, Goldstream District
- PID 001-680-811 Sec 56, Goldstream District
- PID 001-680-838 Sec 57, Goldstream District
- PID 009-388-702 Blk A of Sec 59, Sooke District
- PID 009-388-729 Blk A of Sec 60, Sooke District
- PID 009-388-630 District lots 56 and 57, Sooke District, and those parts of Section 19, Otter District and of Sec 102, Sooke District, lying southeasterly of a straight line joining the northeasterly corner of Sec 56, Sooke District and the northwesterly corner of Sec 57, Goldstream District, the whole to form one parcel to which the registrar hereby assigns the distinguishing letter "A"



Property leased by Camp Thunderbird Society:

- Lot 62 Goldstream District which lies to the west of a line joining the southeast corner of lot 56, Goldstream District with the northeast corner of Lot 57, Sooke District
- Lots 55 and 58 Goldstream District

If you have any questions, please do not hesitate to contact either myself or Jennie Edgecombe, CEO.

Yours truly,

A handwritten signature in cursive script, appearing to read 'Sarah da Silva'.

Sarah da Silva, CGA
Director of Finance

Downtown Y • Y Thunderbird Outdoor Centre • Y Youth Outreach Services

851 Broughton Street, Victoria, BC V8W 1E5 Ph: (250) 386-7511 Fax: (250) 380-1933 www.victoriay.com

Victoria West Community Y

521 Craigflower Road, Victoria, BC V9A 6Z5 Ph: (250) 388-6120 Fax: (250) 388-6455 www.victoriay.com

site 1002082

From: Kadar, Louise ILMB:EX
Sent: Tuesday, July 3, 2007 8:43 AM
To: Fleming, Claudia EMPR:EX
Subject: RE: Camp Thunderbird

Claudia,

The written description was enough (I think). This site is in Victoria MD and Goldstream, Otter and Sooke LDs. I am assuming that the file number will be the same as Camp Barnard (14280-03-1207). This site contains 511 hectares. Once you have the site number would you please send it to me. When I send you the PDF for this site you may want to run it by the applicant to ensure that I have captured their description as they intended. Some of the portion descriptions are a little vague.

Louise

From: Fleming, Claudia EMPR:EX
Sent: Friday, June 29, 2007 3:18 PM
To: Kadar, Louise ILMB:EX
Subject: Camp Thunderbird

Hi Louise,

I just got the description for Camp Thunderbird and have attached it. If you need anything else (besides a site number), please let me know.

Claudia

Property owned by Camp Thunderbird Society:

- PID 009-835-792 Sec 53, Goldstream District
- PID 001-680-790 Lot 54, Goldstream District
- PID 001-680-811 Sec 56, Goldstream District
- PID 001-680-838 Sec 57, Goldstream District
- PID 009-388-702 Blk A of Sec 59, Sooke District
- PID 009-388-729 Blk A of Sec 60, Sooke District
- PID 009-388-630 District lots 56 and 57, Sooke District, and those parts of Section 19, Otter District and of Sec 102, Sooke District, lying southeasterly of a straight line joining the northeasterly corner of Sec 56, Sooke District and the northwesterly corner of Sec 57, Goldstream District, the whole to form one parcel to which the registrar hereby assigns the distinguishing letter "A"

Property leased by Camp Thunderbird Society:

- Lot 62 Goldstream District which lies to the west of a line joining the southeast corner of lot 56, Goldstream District with the northeast corner of Lot 57, Sooke District
- Lots 55 and 58 Goldstream District



The Best Place on Earth

June 8, 2007

File: 14280-03-1207

Ms. Jennie Edgecombe, CEO
YMCA-YWCA of Greater Victoria
851 Broughton Street
Victoria, BC V8W 1E5

Dear Ms. Edgecombe:

I work with the Ministry of Energy, Mines and Petroleum Resources and I have been asked by our Assistant Deputy Minister, Patrick O'Rourke, to place a mineral, placer and coal No Registration Reserve over the site of Camp Thunderbird and Camp Barnatd. Placing a reserve like this will ensure free miners cannot acquire tenure over the area of these camps and subsequently cannot walk across the grounds causing anxiety for all involved.

I have contacted Scouts Canada and they have supplied the parcel identifiers for the area of Camp Barnard which enabled me to prepare a sketch to accompany the Regulation of the Chief Gold Commissioner establishing the required reserve. In order for us to prepare a sketch for Camp Thunderbird, we require the same type of information. This information can be a metes and bounds description, a shapefile, or parcel identifiers, whichever is easiest for you.

I will also send you a hard copy of this information. If you have any questions or concerns, please do not hesitate to contact me.

Yours truly,

Claudia Fleming
Mineral Lands Administrator
Mineral Titles Branch
Ph. (250) 952-0558
Fax (250) 952-0541
Email: claudia.fleming@gov.bc.ca

Ministry of
Energy, Mines and
Petroleum Resources

Titles and Offshore Division
Mineral Titles Branch

Mailing Address:
PO BOX 9326
STN PROV GOVT
VICTORIA BC V8W 9N3

Location:
6th Floor, 1810 Blanshard Street
VICTORIA BC
Telephone: (250) 952-0558
Facsimile: (250) 952-0541

Fleming, Claudia EMPR:EX

From: Kadar, Louise ILMB:EX
Sent: Thursday, May 31, 2007 8:40 AM
To: Fleming, Claudia EMPR:EX
Subject: Reserve 1001982 PDF

Attachments: 1001982.pdf

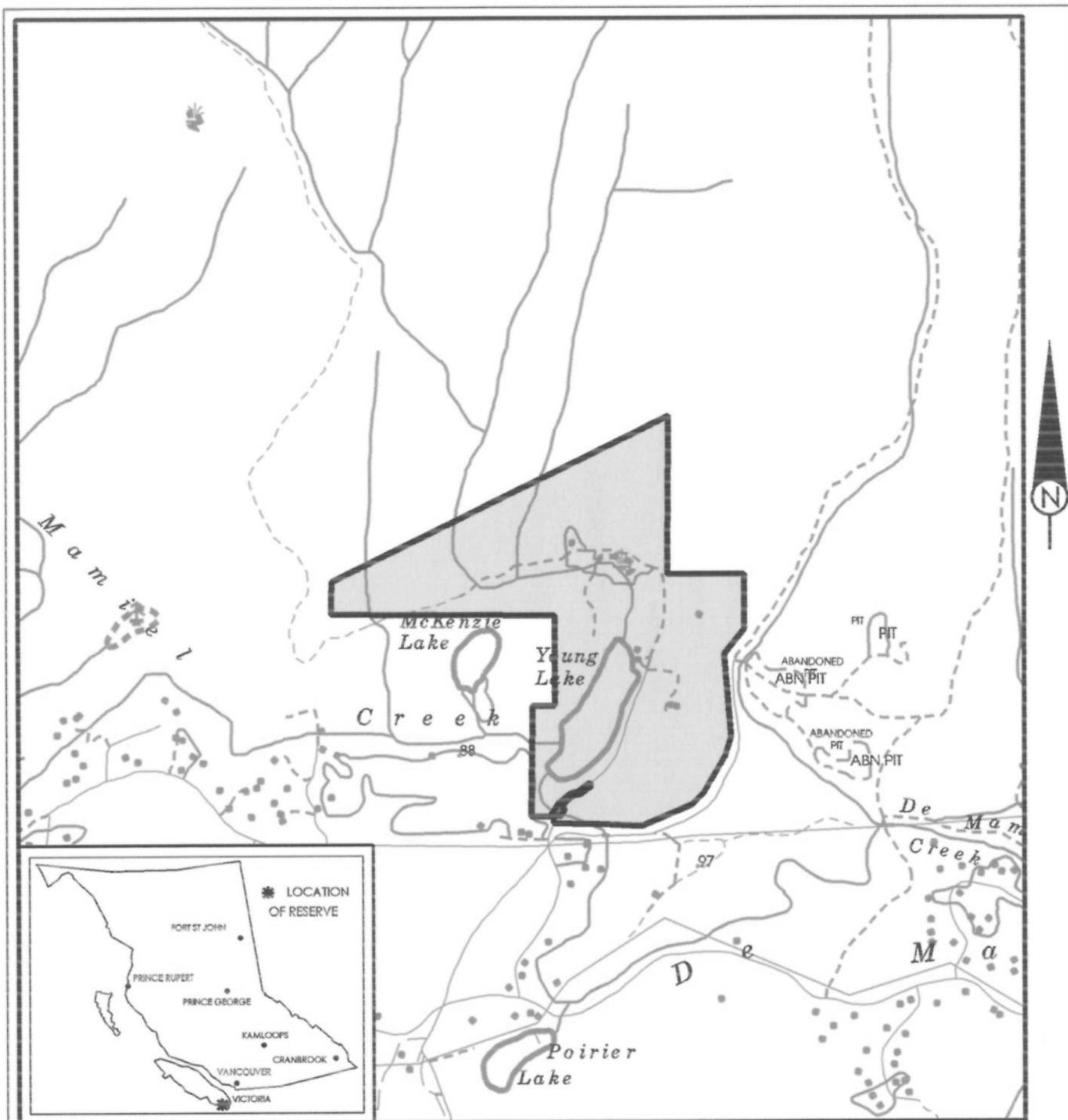
Claudia,

Here is the PDF for site 1001982 - Camp Barnard.




1001982.pdf (95
KB)

This site conflicts with mineral cell tenures 535830, 535831, 557291 & 557297. If you require a PDF showing the conflicts please let me know.
Louise



FOR INFORMATIONAL PURPOSES ONLY - This is a summary sketch of the area shown in Mineral Titles Online.

 BRITISH COLUMBIA Ministry of Energy, Mines and Petroleum Resources Ministry of Agriculture and Lands	NAME CAMP BARNARD			
	MINING DIVISION VICTORIA		SITE NUMBER 1001982	
	LAND DISTRICT OTTER		PREPARED LCK 2007 MAY 29	SCALE 1 : 20 000
	MAPS 092B042		HECTARES 103	FILE NUMBER 14280 03 1207

Site
FF 1001982
Fleming, Claudia EMPR:EX

1707

From: Kadar, Louise ILMB:EX
Sent: Wednesday, May 30, 2007 8:26 AM
To: Fleming, Claudia EMPR:EX
Subject: Reserve request for Camp Barnard

Claudia,

Jack gave me the request for the Camp Barnard reserve in Sooke. This area is in Victoria MD, Otter LD, on map 092B042 and contains 103 hectares.

Once you have entered it into MTO would you let me know the file # and site #.

Thanks,
Louise

Fleming, Claudia EMPR:EX

From: Leedham, Jack ILMB:EX
Sent: Friday, May 18, 2007 3:43 PM
To: Fleming, Claudia EMPR:EX
Subject: RE: Camp Barnard and Camp Thunderbird

Without seeing it for sure I can't promise, but this should be enough information.

Jack Leedham
Ministry of Agriculture and Lands
Integrated Land Management Bureau
Integrated Registry Branch

Phone: (250) 952 5314
e-mail: Jack.Leedham@gov.bc.ca

From: Fleming, Claudia EMPR:EX
Sent: Friday, May 18, 2007 3:16 PM
To: Leedham, Jack ILMB:EX
Subject: Camp Barnard and Camp Thunderbird

Jack:

Just wondering, are you able to prepare a sketch if I provide you with Plan numbers, PID numbers and a land district? If so, I will require a sketch for this and I can fax you the info. That was all the scouts were able to provide.

Claudia

Fleming, Claudia EMPR:EX

From: Stone, Kim EMPR:EX
Sent: May 10, 2007 10:57 AM
To: Fleming, Claudia EMPR:EX
Cc: Conte, Rick EMPR:EX
Subject: No Registration Reserves

Hi Claudia:

I'm not sure if Rick mentioned this to you, but we met with Patrick last week and he would like a NRR put over both Camp Bernard and Camp Thunderbird. These camps are both located in the Sooke area. I think you can get the boundary information from the Sooke Municipality, or perhaps they have some contact information for you to start.

Thanks.

Kim Stone
A/Manager, Mineral Titles Registry
Titles and Offshore Division
Mineral Titles Branch
ph: 250-952-0567
fax: 250-952-0541
kim.stone@gov.bc.ca

May 10/07
Camp Bernard
Said to contact
Scouts Canada

May 17/07 - Called
Brian Peterson +

May 10/07 - Scouts Canada
Brian Peterson
604-879-5724
Called & left
message

May 10/07 -
Called Jan Scott
at Sooke Municipality
and he said to contact
Cops directly. Called
Camp Bernard and left
message about legal description
of.

**SCOUTS CANADA
BCY OPERATIONS CENTRE**

Serving Cascadia, Fraser Valley and Pacific Coast Councils
664 West Broadway, Vancouver, BC V5Z 1G1
Telephone: 604-879-5721 Fax: 604-879-5725 Toll Free: 1-888-726-8876
Email: bcy@scouts.ca Website: www.bc.scouts.ca



TO: Claudia Flemming 250-952-0541
FROM: Brian Peterson Operations Manager BCY Councils
SUBJECT: Camp Barnard
DATE: May 17, 2007

I hope this is what you need

Young Lake Road ..Otter Land District Assessment 762-16071-010
Plans 5502- 29472
Taxation Act Sec 13(Q) PID 009-505-288

Young Lake Road Parcel A Assessment 762-16003.010
Plan 5502
Taxation Act Sec 13 Q PID 009-505-237

Young Lake Road Assessment 762-16071-011
Plan 5502 Lot 1, Section 12, 23399
Section 13 Q PID 003-866-378

Young Lake Rd Assessment 762-16243- 005
Section 53 Taxation 13 Q PID 003-877-655

If you need anything else please let me know

Brian