



Case Summary

Details

Case File #:	200506180	Opened Date:	2005-11-12 06:35 PM
Category:	CO SERVICE	Discovery Date:	2005-11-12
Type:	WILDLIFE	Closed Date:	2006-06-07 12:00 AM
Status:	Closed	Admin Org Unit:	VICTORIA DISTRICT
Opened By:	PAUWELS, PETER : 56871	Source:	PARKS STAFF
Lead Investigator:	PAUWELS, PETER : 56871	Source Ref #:	
Lead Investigator's Phone:		Other Source Agency:	
Major Case:	No	Transferred to Agency:	
Paper File Created:	Yes	Other Transferred Agency:	
Joint Investigation:	No		
Investigation Review Process:	No	Transferred Agency Contact:	
Investigation Review Date:		Lead Agency:	MINISTRY OF ENVIRONMENT
Investigation Start Date:	2005-11-12	Joint Agency:	
Joint Agency Contact:		Joint Agency Phone:	
Other Joint Agency:		Joint Agency Case No:	
Case Description:	3 HUNTERS FOUND CAMPED IN THE GULF ISLANDS NAT. PARK RESERVE NAT. PARK WARDEN LEILA SUMI		

Members:

Name	Phone Number	Start Date	End Date
PAUWELS, PETER : 56871		2003-04-25	9999-12-31

Parties Involved:

Name	Role	Nature of Involvement	Phone Number	Address
	SUSPECT			
S22	SUSPECT		S22	S22
	SUSPECT			

Sites:

Site	Site Type	Description
1. 1-1; VICTORIA DISTRICT		SATURNA ISLAND

Notes:

Date	Name	Comments
------	------	----------

Continuation Report:

Date	Time	Name	Report
------	------	------	--------

Attachments:

Attach#	Description	Photo File	Attached By	Attached Date
---------	-------------	------------	-------------	---------------

Contravention No.1 **PARK, CONSERVANCY, AND RECREATION AREA REGULATION 28 (d)[180/90] : POSSESS FIREARM/BOW OR CROSSBOW IN PARK OR RECREATION AREA EXCEPT AS AUTHORIZED BY A PARK OFFICER**

Species:

Est. Incident Date 2005-11-12 6:35 **Party:**

Site: 1. 1-1; VICTORIA DISTRICT; SATURNA ISLAND **Party Address:** S22

Enforcement Actions**Enforcement Action No. 1**

Type: CHARGE - PROVINCIAL TICKET
Issued By: PAUWELS, PETER : 56871
Served By: PAUWELS, PETER : 56871 **Ticket Number:**AH06499512
Service Date: 2005-11-12 12:00 AM **Vehicle Plate Number:**
Appeal Expiry Period: 30 days **Vehicle Province/State:**
Registered Owner:
Count

		Ticketed Amount	Paid Amount	Paid Date	Disposition	Licence Action
Count 1:	PARK, CONSERVANCY, AND RECREATION AREA REGULATION 28 (d)[180/90] : POSSESS FIREARM/BOW OR CROSSBOW IN PARK OR RECREATION AREA EXCEPT AS AUTHORIZED BY A PARK OFFICER	\$115.00			DEEMED GUILTY	NO

Comments:

Contravention No.2 **PARK, CONSERVANCY, AND RECREATION AREA REGULATION 32 (1)(c)[180/90] : REMOVE ANY NATURAL RESOURCE OR PROPERTY FROM A PARK OR RECREATION AREA WITHOUT AUTHORIZATION**

Species:

Est. Incident Date 2005-11-12 6:35 **Party:**

Site: 1. 1-1; VICTORIA DISTRICT; SATURNA ISLAND **Party Address:** S22

Enforcement Actions

Enforcement Action No. 1

Type: CHARGE - PROVINCIAL TICKET
Issued By: PAUWELS, PETER : 56871
Served By: PAUWELS, PETER : 56871 Ticket Number: AH06498308
Service Date: 2005-11-12 12:00 AM Vehicle Plate Number:
Appeal Expiry Period: 30 days Vehicle Provide/State:
Registered Owner:
Count

Count		Ticketed Amount	Paid Amount	Paid Date	Disposition	Licence Action
Count 1:	PARK, CONSERVANCY, AND RECREATION AREA REGULATION 32 (1)(c)[180/90] : REMOVE ANY NATURAL RESOURCE OR PROPERTY FROM A PARK OR RECREATION AREA WITHOUT AUTHORIZATION	\$115.00			DEEMED GUILTY	NO

Comments:

Contravention No.3	PARK, CONSERVANCY, AND RECREATION AREA REGULATION 32 (1)(c)[180/90] : REMOVE ANY NATURAL RESOURCE OR PROPERTY FROM A PARK OR RECREATION AREA WITHOUT AUTHORIZATION
--------------------	--

Species:

Est. Incident Date	2005-11-12 6:35	Party:	
Site:	1. 1-1; VICTORIA DISTRICT; SATURNA ISLAND	Party Address:	S22

Enforcement Actions**Enforcement Action No. 1**

Type: CHARGE - PROVINCIAL TICKET
Issued By: PAUWELS, PETER : 56871
Served By: PAUWELS, PETER : 56871 Ticket Number: AH06499538
Service Date: 2005-11-12 12:00 AM Vehicle Plate Number:
Appeal Expiry Period: 30 days Vehicle Provide/State:
Registered Owner:
Count

Count		Ticketed Amount	Paid Amount	Paid Date	Disposition	Licence Action
Count 1:	PARK, CONSERVANCY, AND RECREATION AREA REGULATION 32 (1)(c)[180/90] : REMOVE ANY NATURAL RESOURCE OR PROPERTY FROM A PARK OR RECREATION AREA WITHOUT AUTHORIZATION	\$115.00			DEEMED GUILTY	NO

Comments:**Vehicles:**

Case Summary

Details			
Case File #:	200806334	Opened Date:	2008-11-06 09:42 AM
Category:	CO SERVICE	Discovery Date:	2008-05-08
Type:	OTHER	Closed Date:	2008-11-06 09:47 AM
Status:	Closed	Admin Org Unit:	THOMPSON-NICOLA ZONE(Expired)
Opened By:	KREKE, CHRISTINE : 111699	Source:	OBSERVE, RECORD AND REPORT PROGRAM
Lead Investigator:	MCINTYRE, RYANE : 113367	Source Ref #:	80-0471
Lead Investigator's Phone:		Other Source Agency:	
Major Case:	No	Transferred to Agency:	
Paper File Created:	No	Other Transferred Agency:	
Joint Investigation:	No		
Investigation Review Process:	No	Transferred Agency Contact:	
Investigation Review Date:		Lead Agency:	MINISTRY OF ENVIRONMENT
Investigation Start Date:	2008-05-08	Joint Agency:	MINISTRY OF ENVIRONMENT
Joint Agency Contact:		Joint Agency Phone:	
Other Joint Agency:		Joint Agency Case No:	
Case Description:	UNAUTHORIZED ROAD BUILDING IN PARK		

Members:

Name	Phone Number	Start Date	End Date
MCINTYRE, RYANE : 113367		2008-11-06	2018-11-04
KREKE, CHRISTINE : 111699		2008-11-06	2018-11-04

Parties Involved:

Name	Role	Nature of Involvement	Phone Number	Address
UNKNOWN, UNKNOWN	SUSPECT			

S22

Sites:

Site	Site Type	Description
1. 3-28; THOMPSON-NICOLA ZONE(Expired)		LAC DU BOIS PARK

Notes:

Date	Name	Comments
------	------	----------

Continuation Report:

Date	Time	Name	Report
------	------	------	--------

Attachments:

Attach#	Description	Photo	File	Attached By	Attached Date
---------	-------------	-------	------	-------------	---------------

Contravention No.1

**PARK, CONSERVANCY, AND RECREATION AREA REGULATION 32
(1)(a)[180/90] : DAMAGE OR DESTROY ANY NATURAL RESOURCE OR
PROPERTY IN A PARK OR RECREATION AREA WITHOUT AUTHORITY**

Species:**Est. Incident Date**

2008-05-08 12:00

Party:

UNKNOWN, UNKNOWN

Site:

1. 3-28; THOMPSON-NICOLA
ZONE(Expired); LAC DU BOIS
PARK

Party Address:**Enforcement Actions****Enforcement Action No. 1****Type:**

ADMINISTRATIVE ACTION

Effective Date:

2008-05-08

End Date:2008-05-08**Admin Action Type:**

REFERRED

Comments:

C/N CONCERED THAT SUS IS BUILDING TRAILS/ROADS IN PARK ABOVE
RESIDENCE CAUSING LARGE BOULDERS TO ROLL DOWN HILL. REFERRED TO
PARKS AREA SUPERVISOR, TOD HAUGHTON.

Vehicles:



Case Summary

Details

Case File #:	200900358	Opened Date:	2009-01-21 01:42 PM
Category:	CO SERVICE	Discovery Date:	2009-01-19
Type:	BC PARKS	Closed Date:	2009-01-26 02:01 PM
Status:	Closed	Admin Org Unit:	FRASER VALLEY ZONE
Opened By:	KENNEDY, ROSE : 104128	Source:	MINISTRY OF ENVIRONMENT
Lead Investigator:	STAHL, DON : 2950	Source Ref #:	
Lead Investigator's Phone:		Other Source Agency:	
Major Case:	No	Transferred to Agency:	
Paper File Created:	Yes	Other Transferred Agency:	
Joint Investigation:	No		
Investigation Review Process:	No	Transferred Agency Contact:	
Investigation Review Date:		Lead Agency:	MINISTRY OF ENVIRONMENT
Investigation Start Date:	2009-01-19	Joint Agency:	MINISTRY OF ENVIRONMENT
Joint Agency Contact:		Joint Agency Phone:	
Other Joint Agency:		Joint Agency Case No:	
Case Description:	CO STAHL RECEIVED AN EMAIL FROM AREA SUPERVISOR FOR CULTUS LAKE PARK (DARRYL PAQUETTE) REPORTING THAT HE HAS FOUND EVIDENCE OF SOMEONE MARKING CURLY MAPLE TREES IN THE PROVINCIAL PARK. PHOTOGRAPHS TAKEN AND ATTACHED TO THIS FILE, AND HARD COPIES ARE IN THE FILE.		

Members:

Name	Phone Number	Start Date	End Date
STAHL, DON : 2950		2009-01-21	2019-01-19
KENNEDY, ROSE : 104128		2009-01-21	2019-01-19

Parties Involved:

Name	Role	Nature of Involvement	Phone Number	Address
UNKNOWN, UNKNOWN	SUSPECT			
PAQUETTE, DARRYL	COMPLAINANT	AREA SUPERVISOR FOR CULTUS LAKE PROVINCIAL PARK	S22	

Sites:

Site	Site Type	Description
1. 2-3; FRASER VALLEY ZONE		JUST OFF COLUMBIA VALLEY HIGHWAY AT CLEAR CREEK CAMPGROUND IN CULTUS LAKE PROVINCIAL PARK. CULTUS LAKE BC

Notes:

Date	Name	Comments
------	------	----------

Continuation Report:

Date	Time	Name	Report
------	------	------	--------

Attachments:

Attach#	Description	Photo	File	Attached By	Attached Date
1	SCATHED TREE	No	DSCN0302.JPG	KENNEDY, ROSE : 104128	2009-01-21
2	SCATHED TREE	No	DSCN0303.JPG	KENNEDY, ROSE : 104128	2009-01-21

Contravention No.1

**PARK, CONSERVANCY, AND RECREATION AREA REGULATION 11
(2)[180/90] : UNAUTHORIZED USE OF CAMPGROUND OR FRONTCOUNTRY
VEGETATION TO START OR MAINTAIN A FIRE**

Species:**Est. Incident Date**

2009-01-19 0:00

Party:

UNKNOWN, UNKNOWN

Site:

1. 2-3; FRASER VALLEY ZONE;
JUST OFF COLUMBIA VALLEY
HIGHWAY AT CLEAR CREEK
CAMPGROUND IN CULTUS
LAKE PROVINCIAL PARK.
CULTUS LAKE BC

Party Address:**Enforcement Actions****Enforcement Action No. 1****Type:**

UNSOLVED

Comments:

CO STAHL, BC PARKS SUPERVISOR DARRYL PAQUETTE AND C&E OFFICER JEFF MORTIMER ALL ATTENDED THE SITE OF THE 5 MAPLE TREES. JEFF MORTIMER FEELS THAT THE MARKED TREES ARE NOT THE KIND THAT THE TREE POACHERS WOULD BE INTERESTED IN, SO NO CAMERA'S WILL BE SET UP.

Vehicles:



MOE-2012-00138
Page 8



S22

MOE-2012-00138
Page 9



Case Summary

Details

Case File #:	200900468	Opened Date:	2009-01-27 01:34 PM
Category:	CO SERVICE	Discovery Date:	2009-01-09
Type:	BC PARKS	Closed Date:	2009-01-27 01:49 PM
Status:	Closed	Admin Org Unit:	FRASER VALLEY ZONE
Opened By:	KENNEDY, ROSE : 104128	Source:	MINISTRY OF ENVIRONMENT
Lead Investigator:	STAHL, DON : 2950	Source Ref #:	
Lead Investigator's Phone:		Other Source Agency:	
Major Case:	No	Transferred to Agency:	
Paper File Created:	Yes	Other Transferred Agency:	
Joint Investigation:	No		
Investigation Review Process:	No	Transferred Agency Contact:	
Investigation Review Date:		Lead Agency:	MINISTRY OF ENVIRONMENT
Investigation Start Date:	2009-01-09	Joint Agency:	MINISTRY OF ENVIRONMENT
Joint Agency Contact:		Joint Agency Phone:	
Other Joint Agency:		Joint Agency Case No:	
Case Description:	COM (DARRYL PAQUETTE - AREA SUPERVISOR WITH BC PARKS) REPORTING THAT SOMEONE HAS CUT DOWN PART OF A BROAD LEAF MAPLE TREE IN MAPLE BAY DAY USE AREA IN THE CULTUS LAKE PROVINCIAL PARK. MINISTRY OF FORESTS STAFFER JEFF MORTIMER WAS CONTACTED AND HE FELT THAT THE SUSPECT'S WOULDN'T COME BACK TO THE SAME TREE, SO NO NEED TO SET UP A SURVEILLANCE CAMERA. COM ALSO HAD LICENCE PLATES FROM VEHICLES THAT HAD BEEN SEEN IN THE AREA. CO STAHL RAN THE PLATES THROUGH THE DFO RADIO ROOM AND PASSED OFF THE INFORMATION TO JEFF MORTIMER, DARRYL PAQUETTE AND COS STAFF. PHOTOGRAPHS TAKEN AND ATTACHED TO THE FILE, HARD COPIES ALSO IN THE FILE. REFERRED TO MINISTRY OF FORESTS.		

Members:

Name	Phone Number	Start Date	End Date
STAHL, DON : 2950		2009-01-27	2019-01-25
KENNEDY, ROSE : 104128		2009-01-27	2019-01-25

Parties Involved:

Name	Role	Nature of Involvement	Phone Number	Address
PAQUETTE, DARRYL	COMPLAINANT	AREA SUPERVISOR FOR CULTUS LAKE PROVINCIAL PARK	S22	
UNKNOWN, UNKNOWN	SUSPECT			

Sites:

Site	Site Type	Description
1. 2-3; FRASER VALLEY ZONE		MAPLE BAY DAY USE IN CULTUS LAKE PROVINCIAL PARK, COLUMBIA VALLEY HIGHWAY, CULTUS LAKE, BC

Notes:

Date	Name	Comments
------	------	----------

Continuation Report:

Date	Time	Name	Report
------	------	------	--------

Attachments:

Attach#	Description	Photo	File	Attached By	Attached Date
1	MAPLE TREE @ MAPLE BAY, CULTUS LAKE PROVINCIAL PARK	No	JAN. 26.2009 CURLY MAPLE 001.JPG	KENNEDY, ROSE : 104128	2009-01-27
2	MAPLE TREE @ MAPLE BAY, CULTUS LAKE PROVINCIAL PARK	No	JAN. 26.2009 CURLY MAPLE 002.JPG	KENNEDY, ROSE : 104128	2009-01-27
3	MAPLE TREE @ MAPLE BAY, CULTUS LAKE PROVINCIAL PARK	No	JAN. 26.2009 CURLY MAPLE 003.JPG	KENNEDY, ROSE : 104128	2009-01-27

Contravention No.1	PARK, CONSERVANCY, AND RECREATION AREA REGULATION 32 (1)(a)[180/99] : DAMAGE OR DESTROY ANY NATURAL RESOURCE OR PROPERTY IN A PARK OR RECREATION AREA
---------------------------	--

Species:

Est. Incident Date 2009-01-26 11:07 **Party:** UNKNOWN, UNKNOWN

Site: 1. 2-3; FRASER VALLEY ZONE; **Party Address:** MAPLE BAY DAY USE IN CULTUS LAKE PROVINCIAL PARK, COLUMBIA VALLEY HIGHWAY, CULTUS LAKE, BC

Enforcement Actions

Enforcement Action No. 1

Type:	ADMINISTRATIVE ACTION	End Date:
Effective Date:	2009-01-26	
Admin Action Type:	REFERRED	
Comments:	REFERRED TO MINISTRY OF FORESTS - JEFF MORITMER	

Vehicles:







MCL 2012-00138
Page 16



Case Summary

Details

Case File #:	200901159	Opened Date:	2009-03-10 11:37 AM
Category:	CO SERVICE	Discovery Date:	2009-01-20
Type:	FOREST PRACTICES CODE (HABITAT)	Closed Date:	2009-03-10 11:47 AM
Status:	Closed	Admin Org Unit:	FRASER VALLEY ZONE
Opened By:	KENNEDY, ROSE : 104128	Source:	MINISTRY OF ENVIRONMENT
Lead Investigator:	STAHL, DON : 2950	Source Ref #:	
Lead Investigator's Phone:		Other Source Agency:	
Major Case:	No	Transferred to Agency:	
Paper File Created:	Yes	Other Transferred Agency:	
Joint Investigation:	No		
Investigation Review Process:	No	Transferred Agency Contact:	
Investigation Review Date:		Lead Agency:	MINISTRY OF ENVIRONMENT
Investigation Start Date:	2009-01-20	Joint Agency:	MINISTRY OF ENVIRONMENT
Joint Agency Contact:		Joint Agency Phone:	
Other Joint Agency:		Joint Agency Case No:	
Case Description:	AREA SUPERVISOR FOR CULTUS LAKE (DARRYL PAQUETTE) REPORTING THAT SEVERAL CURLY MAPLE TREES HAVE BEEN CUT DOWN ILLEGALLY IN VARIOUS LOCATIONS IN THE CULTUS LAKE PROVINCIAL PARK.		

Members:

Name	Phone Number	Start Date	End Date
STAHL, DON : 2950		2009-03-10	2019-03-08
KENNEDY, ROSE : 104128		2009-03-10	2019-03-08

Parties Involved:

Name	Role	Nature of Involvement	Phone Number	Address
UNKNOWN, UNKNOWN PAQUETTE, DARRYL	SUSPECT COMPLAINANT	AREA SUPERVISOR FOR CULTUS LAKE PROVINCIAL PARK	S22	

Sites:

Site	Site Type	Description
1. 2-3; FRASER VALLEY ZONE		CULTUS LAKE PROVINCIAL PARK

Notes:

Date	Name	Comments
------	------	----------

Continuation Report:

Date	Time	Name	Report
------	------	------	--------

Attachments:

Attach#	Description	Photo	File	Attached By	Attached Date
---------	-------------	-------	------	-------------	---------------

Contravention No.1	PARK, CONSERVANCY, AND RECREATION AREA REGULATION 32 (1)(a)[180/90] : DAMAGE OR DESTROY ANY NATURAL RESOURCE OR PROPERTY IN A PARK OR RECREATION AREA WITHOUT AUTHORITY
---------------------------	--

Species:
Est. Incident Date

2009-01-20 0:00

Party:

UNKNOWN, UNKNOWN

Site:

1. 2-3; FRASER VALLEY ZONE;
CULTUS LAKE PROVINCIAL
PARK

Party Address:

Enforcement Actions

Enforcement Action No. 1
Type:

ADMINISTRATIVE ACTION

Effective Date:

2009-02-15

End Date:
Admin Action Type:

REFERRED

Comments:

CO STAHL AND MOF C&E STAFF JEFF MORITER ATTENDED THE SITE DURING THE EVENING TO SEE IF THEY COULD CATCH THE TREE POACHERS IN ACTION. THERE WAS NO ACTION, BUT MOF HAS SET UP SEVERAL CAMERA'S IN THE AREA AND HAVE TAKEN OVER THE FILE.

Vehicles:

Case Summary

Details				
Case File #:	200901164	Opened Date:	2009-03-10 01:12 PM	
Category:	CO SERVICE	Discovery Date:	2009-03-04	
Type:	FOREST PRACTICES CODE (HABITAT)	Closed Date:	2009-03-10 01:31 PM	
Status:	Closed	Admin Org Unit:	FRASER VALLEY ZONE	
Opened By:	KENNEDY, ROSE : 104128	Source:		
Lead Investigator:	STAHL, DON : 2950	Source Ref #:		
Lead Investigator's Phone:		Other Source Agency:		
Major Case:	No	Transferred to Agency:		
Paper File Created:	Yes	Other Transferred Agency:		
Joint Investigation:	No			
Investigation Review Process:	No	Transferred Agency Contact:		
Investigation Review Date:		Lead Agency:	MINISTRY OF ENVIRONMENT	
Investigation Start Date:	2009-03-04	Joint Agency:	MINISTRY OF ENVIRONMENT	
Joint Agency Contact:		Joint Agency Phone:		
Other Joint Agency:		Joint Agency Case No:		
Case Description:	AREA SUPERVISOR REPORTING THAT 3 MAPLE TREES HAVE BEEN ILLEGALLY CUT DOWN IN SASQUATCH PROVINCIAL PARK.			
Members:				
Name	Phone Number	Start Date	End Date	
STAHL, DON : 2950		2009-03-10	2019-03-08	
KENNEDY, ROSE : 104128		2009-03-10	2019-03-08	
Parties Involved:				
Name	Role	Nature of Involvement	Phone Number	Address
UNKNOWN,	SUSPECT			
UNKNOWN				
PAQUETTE,	COMPLAINANT		S22	
DARRYL	T			
Sites:				
Site	Site Type	Description		
1. 2-18; FRASER VALLEY ZONE		SASQUATCH PROVINCIAL PARK		
Notes:				
Date	Name	Comments		

Continuation Report:

Date	Time	Name	Report
------	------	------	--------

Attachments:

Attach#	Description	Photo	File	Attached By	Attached Date
---------	-------------	-------	------	-------------	---------------

Contravention No.1	PARK, CONSERVANCY, AND RECREATION AREA REGULATION 32 (1)(a)[180/99] : DAMAGE OR DESTROY ANY NATURAL RESOURCE OR PROPERTY IN A PARK OR RECREATION AREA
--------------------	---

Species:

Est. Incident Date	2009-03-04 0:00	Party:	UNKNOWN, UNKNOWN
--------------------	-----------------	--------	------------------

Site:	1. 2-18; FRASER VALLEY ZONE; Party Address: SASQUATCH PROVINCIAL PARK
-------	---

Enforcement Actions**Enforcement Action No. 1**

Type:	ADMINISTRATIVE ACTION	End Date:
Effective Date:	2009-03-04	
Admin Action Type:	REFERRED	
Comments:	FILE REFERRED TO C&E OFFICER JEFF MORITMER	

Vehicles:



Case Summary

Details				
Case File #:	200902818	Opened Date:	2009-06-25 10:09 AM	
Category:	CO SERVICE	Discovery Date:	2009-05-16	
Type:	WILDLIFE	Closed Date:	2009-06-25 10:33 AM	
Status:	Closed	Admin Org Unit:	FRASER VALLEY ZONE	
Opened By:	KANG, GINA	Source:	MINISTRY OF ENVIRONMENT	
Lead Investigator:	SOLOWONIUK, CARMEN : 126918	Source Ref #:	ERS 90-0532	
Lead Investigator's Phone:		Other Source Agency:		
Major Case:	No	Transferred to Agency:		
Paper File Created:	No	Other Transferred Agency:		
Joint Investigation:	No			
Investigation Review Process:	No	Transferred Agency Contact:		
Investigation Review Date:		Lead Agency:	MINISTRY OF ENVIRONMENT	
Investigation Start Date:	2009-05-16	Joint Agency:	MINISTRY OF ENVIRONMENT	
Joint Agency Contact:		Joint Agency Phone:		
Other Joint Agency:		Joint Agency Case No:		
Case Description:	POSSIBLE POACHING OF A BLACK BEAR			
Members:				
Name	Phone Number	Start Date	End Date	
SOLOWONIUK, CARMEN : 126918		2009-06-25	2019-06-23	
KANG, GINA		2009-06-25	2019-06-23	
Parties Involved:				
Name	Role	Nature of Involvement	Phone Number	Address
UNKNOWN, UNKNOWN	SUSPECT			
Sites:				
Site	Site Type	Description		
1. 2-8; FRASER VALLEY ZONE		PITT LAKE AREA, PORT COQUITLAM, EXITED ARGUE ROAD NEAR THE PUB		
Notes:				
Date	Name	Comments		

Continuation Report:

Date	Time	Name	Report
------	------	------	--------

Attachments:

Attach#	Description	Photo	File	Attached By	Attached Date
---------	-------------	-------	------	-------------	---------------

Contravention No.1	WILDLIFE ACT AND REGULATIONS 19 (5)[190/84] : HUNT IN SPECIFIED PARK NOT WITHIN OPEN SEASON
---------------------------	--

Species:

Est. Incident Date	2009-05-16 10:38	Party:	UNKNOWN, UNKNOWN
---------------------------	------------------	---------------	------------------

Site:	1. 2-8; FRASER VALLEY ZONE; PITT LAKE AREA, PORT COQUITLAM, EXITED ARGUE ROAD NEAR THE PUB	Party Address:	
--------------	---	-----------------------	--

Enforcement Actions**Enforcement Action No. 1**

Type:	UNATTENDED
Comments:	2009-05-16 10:55 BEAR SEASON CURRENTLY OPEN.

Vehicles:

Case Summary

Details

Case File #:	200906339	Opened Date:	2009-10-29 09:34 AM
Category:	CO SERVICE	Discovery Date:	2009-10-27
Type:	WILDLIFE	Closed Date:	2010-04-28 03:23 PM
Status:	Closed	Admin Org Unit:	BULKLEY-STIKINE ZONE
Opened By:	EVANS, JAN : 11763	Source:	PUBLIC OR OTHER INDIVIDUAL
Lead Investigator:	NIXON, KEVIN : 27956	Source Ref #:	
Lead Investigator's Phone:		Other Source Agency:	
Major Case:	No	Transferred to Agency:	
Paper File Created:	Yes	Other Transferred Agency:	
Joint Investigation:	No		
Investigation Review Process:	No	Transferred Agency Contact:	
Investigation Review Date:		Lead Agency:	MINISTRY OF ENVIRONMENT
Investigation Start Date:	2009-10-27	Joint Agency:	MINISTRY OF ENVIRONMENT
Joint Agency Contact:		Joint Agency Phone:	
Other Joint Agency:		Joint Agency Case No:	
Case Description:	COM ATTENDED SMITHERS DISTRICT OFFICE AND REPORTED FINDING A MOOSE HEAD AND HIDE AT THE END OF VANGAALAN ROAD NEAR THE ENTRANCE TO CALL LAKE PARK. HE RECOGNIZED THE MOOSE AS BEING ONE THAT RESIDED IN THE AREA, HE HAD SEEN IT PASS THROUGH HIS YARD, HE ESTIMATED THE MOOSE MIGHT BE LAST YEAR'S CALF		

Members:

Name	Phone Number	Start Date	End Date
NIXON, KEVIN : 27956		2009-10-29	2019-10-27
EVANS, JAN : 11763		2009-10-29	2019-10-27

Parties Involved:

Name	Role	Nature of Involvement	Phone Number	Address
UNKNOWN, UNKNOWN S22	SUSPECT COMPLAINANT			S22

Sites:

Site	Site Type	Description
1. 6-8; BULKLEY-STIKINE ZONE		VAN GAALAN ROAD, SMITHERS

Notes:

Date	Name	Comments
------	------	----------

Continuation Report:

Date	Time	Name	Report
------	------	------	--------

Attachments:

Attach#	Description	Photo	File	Attached By	Attached Date
---------	-------------	-------	------	-------------	---------------

Contravention No.1	PARK, CONSERVANCY, AND RECREATION AREA REGULATION 32 (1)(a)[180/99] : DAMAGE OR DESTROY ANY NATURAL RESOURCE OR PROPERTY IN A PARK OR RECREATION AREA
---------------------------	--

Species:	MOOSE	Party:	UNKNOWN, UNKNOWN
Est. Incident Date	2009-10-27 11:30	Party Address:	
Site:	1. 6-8; BULKLEY-STIKINE ZONE; VAN GALEN ROAD, SMITHERS		

Enforcement Actions

Enforcement Action No. 1		
Type:	ADMINISTRATIVE ACTION	
Effective Date:	2009-10-28	End Date:
Admin Action Type:	REFERRED	
Comments:	REFERRED TO SCOTT MCMILLEN	

Vehicles:



Case Summary

Details

Case File #:	201003225	Opened Date:	2010-05-25 01:13 PM
Category:	CO SERVICE	Discovery Date:	2010-05-23
Type:	FISHERIES	Closed Date:	2010-06-03 11:00 AM
Status:	Closed	Admin Org Unit:	SOUTH ISLAND ZONE
Opened By:	PAUWELS, CHARLENE : 64730	Source:	MINISTRY OF ENVIRONMENT
Lead Investigator:	PAUWELS, PETER : 56871	Source Ref #:	
Lead Investigator's Phone:		Other Source Agency:	
Major Case:	No	Transferred to Agency:	
Paper File Created:	No	Other Transferred Agency:	
Joint Investigation:	No		
Investigation Review Process:	No	Transferred Agency Contact:	
Investigation Review Date:		Lead Agency:	MINISTRY OF ENVIRONMENT
Investigation Start Date:	2010-05-23	Joint Agency:	
Joint Agency Contact:		Joint Agency Phone:	
Other Joint Agency:		Joint Agency Case No:	
Case Description:	ILLEGAL FISHING IN RACE ROCKS ECOLOGICAL RESERVE. ERS 10-0663		

Members:

Name	Phone Number	Start Date	End Date
PAUWELS, PETER : 56871		2010-05-25	2020-05-22
PAUWELS, CHARLENE : 64730		2010-05-25	2020-05-22
KONDAS, GREG		2010-06-03	2010-06-03

Parties Involved:

Name	Role	Nature of Involvement	Phone Number	Address
UNKNOWN SIZ, UNKNOWN S22	SUSPECT			
	COMPLAINANT			S22

Sites:

Site	Site Type	Description
1. 1-1; SOUTH ISLAND ZONE		ROCKFISH CONSERVATION AREA SURROUNDING RACE ROCK ECOLOGICAL RESERVE

Notes:

Date	Name	Comments
------	------	----------

2010-06-03 KONDAS, GREG
2010-05-28 PAUWELS, PETER :
56871

FILE REVIEWED, CONCLUDED SIGNED OFF (SGT KONDAS)
MAY 23, 2010 - WHILE ON DOR RECIEVED BRIEFING FROM CALL
CENTRE RE A BOAT WITHIN THE CLOSED AREA OF RACE ROCKS
ECOLOGICAL RESERVE. ADVISED CALL CENTRE THAT SOUTH
ISLAND COS DOES NOT HAVE THE CAPABILITY TO RESPOND TO
ISSUES AT RACE ROCKS IN A TIMELY MANNER AS OUR BOAT IS
LOCATED IN DUCNAN. THE SUSPECT BOAT WAS REPORTED TO HAVE
LEFT THE AREA ALREADY ANYWAY. NO REPSONSE OTHER THAN TO
FORWARD ERS TO BC PARKS AREA SUPERVISOR KATHRYN RYAN-
WILSON. NO FIELD NOTES.

Continuation Report:

Date	Time	Name	Report
------	------	------	--------

Attachments:

Attach#	Description	Photo	File	Attached By	Attached Date
1	ERS 10-0663	No	ERS 10-0663.HTM	PAUWELS, CHARLENE : 64730	2010-05-25

Contravention No.1	PARK, CONSERVANCY, AND RECREATION AREA REGULATION 32 (1)[180/90] : UNAUTHORIZED ACTIVITY
---------------------------	---

Species:

Est. Incident Date 2010-05-23 **Party:** UNKNOWN SIZ,
UNKNOWN

Site: 1. 1-1; SOUTH ISLAND ZONE;
ROCKFISH CONSERVATION
AREA SURROUNDING RACE
ROCK ECOLOGICAL RESERVE **Party Address:**

Enforcement Actions

Enforcement Action No. 1

Type: UNATTENDED
Comments:

Vehicles:

Enforcement Routing Sheet #10-0663

Complaint Received By: PERRY (Operations 1 ECC)**Date / Time received:**

2010-05-23 12:12 PM

Area: VICTORIA - **VICTORIA - SOUTH COAST REGION****COORS OR#:****Caller Name:****Mail / Street** S22**Address:****City:****Postal Code:****Referred By:** S22**Contact Numbers**

S22

VIOLATION DETAILS**Violation Date:** 05/23/2010**Violation Time:****Violation in Progress?** Yes**Violation Type:** FISHERIES**Offense Witnessed:**

line fishing in Ecological reserve

Offense Location:

Rockfish Conservation Area surrounding the Race Rocks Ecological Reserve.

Offense Details:

08:30-09:15, May 23, 2010: Trophy model sport fisher with two males on board who were line fishing in the Rockfish Conservation Area surrounding the Race Rocks Ecological Reserve. They did not respond to radio hails on VHF 16 or 68 (local working channel). As they worked the shallow channel between Great Race Island and Middle Rocks the pilot of the boat snagged bottom and I was able to communicate to them in person. They questioned if the 'closure' area was just the space between the islands to which I informed them the RCA surrounded the islands to a depth of 40m. At this point they sped away exceeding the 7 knot limit near the marine mammal haul outs and caused a disturbance in which two or three California sea lions took to the water.

DESCRIPTION**Name (if known)****Description****Sex****Race****Height****Weight****Eyes****Hair****Glasses****Smoker****Build****Complexion****Distinguishing Features****Clothing****Vehicle****Weapons****Other Details**

Caucasian males, one in his 40s the other in his 50s. Medium weight, average to tall height. Older man with white hair wearing red fleece.

Sex**Race****Height****Weight****Eyes****Hair****Glasses****Smoker****Build****Complexion****Distinguishing Features****Name (if known)****Description****Sex****Race****Height****Weight****Eyes****Hair****Glasses****Smoker**

	Build	Complexion	Distinguishing Features	
Description	Sex	Race	Height	Weight
	Eyes	Hair	Glasses	Smoker
	Build	Complexion	Distinguishing Features	
Name (if known)				
Description	Sex	Race	Height	Weight
	Eyes	Hair	Glasses	Smoker
	Build	Complexion	Distinguishing Features	
Clothing				
Vehicle				
Weapons				
Other Details				

Notification:

12:15 left message on cell of CO, Peter Pauwels. Faxed to office.



Case Summary

Details

Case File #:	201004618	Opened Date:	2010-07-20 08:55 AM
Category:	CO SERVICE	Discovery Date:	2010-07-18
Type:	BC PARKS	Closed Date:	2010-11-15 03:06 PM
Status:	Closed	Admin Org Unit:	EAST KOOTENAY ZONE
Opened By:	JOHNSON, JOAN : 108149	Source:	PUBLIC OR OTHER INDIVIDUAL
Lead Investigator:	DEBOON, FRANK : 14599	Source Ref #:	
Lead Investigator's Phone:		Other Source Agency:	
Major Case:	No	Transferred to Agency:	
Paper File Created:	No	Other Transferred Agency:	
Joint Investigation:	No		
Investigation Review Process:	No	Transferred Agency Contact:	
Investigation Review Date:		Lead Agency:	MINISTRY OF ENVIRONMENT
Investigation Start Date:	2010-07-18	Joint Agency:	MINISTRY OF ENVIRONMENT
Joint Agency Contact:		Joint Agency Phone:	
Other Joint Agency:		Joint Agency Case No:	
Case Description:	CUTTING DOWN TREES IN PROVINCIAL PARK. ERS 10-1407		

Members:

Name	Phone Number	Start Date	End Date
DEBOON, FRANK : 14599		2010-07-20	2020-07-17
JOHNSON, JOAN : 108149		2010-07-20	2020-07-17

Parties Involved:

Name	Role	Nature of Involvement	Phone Number	Address
S22	COMPLAINANT		S22	
UNKNOWN, UNKNOWN	SUSPECT			

Sites:

Site	Site Type	Description
1. 4-22; EAST KOOTENAY ZONE		KIKOMUN CREEK PROVINCIAL PARK - SITE 76 SURVEYOR LAKE CAMPGROUND

Notes:

Date	Name	Comments
------	------	----------

2010-11-15 CARAVETTA, JOE : FILE REVIEWED BY SGT. CARAVETTA
15202

Continuation Report:

Date	Time	Name	Report
------	------	------	--------

Attachments:

Attach#	Description	Photo	File	Attached By	Attached Date
1	ERS	No	ERS 10-1407.TIF	JOHNSON, JOAN : 108149	2010-07-20

Contravention No.1 **PARK, CONSERVANCY, AND RECREATION AREA REGULATION 32
(1)(a)[180/99] : DAMAGE OR DESTROY ANY NATURAL RESOURCE OR
PROPERTY IN A PARK OR RECREATION AREA**

Species:**Est. Incident Date**

2010-07-18

Party:

UNKNOWN, UNKNOWN

Site:1. 4-22; EAST KOOTENAY
ZONE; KIKOMUN CREEK
PROVINCIAL PARK - SITE 76
SURVEYOR LAKE
CAMPGROUND**Party Address:****Enforcement Actions****Enforcement Action No. 1****Type:**

UNATTENDED

Comments:

PHONED COM AND ADVISED HIM TO HAVE PARK STAFF ADDRESS ISSUE.

Vehicles:


**BRITISH
COLUMBIA**
**Conservation Officer Service
ENFORCEMENT ROUTING SHEET
10-1407**

**Provincial
Emergency
Program**
Area - District
FERNIE - FERNIE
Received 2010-07-18 08:58 by DAVID
COORS OR #
Name:
S22
Mail / Street Address
Cellular
S22
City
Postal Code
Referred By

Violation Date 2010-07-18	Violation Time	Violation In Progress? Yes
Violation Type	FOREST PRACTICES	
Offense Witnessed	Cutting down trees in Provincial Park	
Offense Location	Kikomun Creek Provincial Park - Site 76, Surveyor Lake Campground	
Offense Details	Advised there were 3 people camping at the above location that cut down several trees that surround the campground last night.	

09:01 Briefed CO Frank DeBoon.

09:01 Faxed COS Fernie.

Description				
Name (if known)	Sex	Race	Height	Weight
	Eyes	Hair	Glasses	Smoker
	Build	Complexion	Distinguishing Features	
Clothing				
Vehicle				
Weapons				
Other Details				
Description	Sex	Race	Height	Weight
	Eyes	Hair	Glasses	Smoker
	Build	Complexion	Distinguishing Features	
Clothing				
Vehicle				
Weapons				
Other Details				

Notifications:

10/07/18 10:30 Phoned CNU and advised him re have
Park Staff address issue.

Mu. 422 Time 0.25 hours

Park and Rec. Area. Reg (180/90 321)
unsolved

Frank DeBoon

- This report printed on: 2010-07-18 at 09:02:47
Problem Wildlife & Violation Reporting Center
Phone 1-800-663-9453 Fax (250) 952-4872



Case Summary

Details

Case File #:	201006161	Opened Date:	2010-09-07 11:21 AM
Category:	CO SERVICE	Discovery Date:	2010-08-21
Type:	BC PARKS	Closed Date:	2012-08-03 12:21 PM
Status:	Closed	Admin Org Unit:	NORTH OKANAGAN ZONE
Opened By:	COOKE, LESLIE : 90419	Source:	CONSERVATION OFFICER FOUND
Lead Investigator:	KRUGER, GREG : 22568	Source Ref #:	
Lead Investigator's Phone:		Other Source Agency:	
Major Case:	No	Transferred to Agency:	
Paper File Created:	Yes	Other Transferred Agency:	
Joint Investigation:	No		
Investigation Review Process:	No	Transferred Agency Contact:	
Investigation Review Date:		Lead Agency:	MINISTRY OF ENVIRONMENT
Investigation Start Date:	2010-08-21	Joint Agency:	MINISTRY OF ENVIRONMENT
Joint Agency Contact:		Joint Agency Phone:	
Other Joint Agency:		Joint Agency Case No:	
Case Description:	UNAUTHORIZED ACTIVITY X 3		

Members:

Name	Phone Number	Start Date	End Date
KRUGER, GREG : 22568		2010-09-07	2020-09-04
COOKE, LESLIE : 90419		2010-09-07	2020-09-04
JONES, JESSE		2010-08-21	9999-12-31
SEITZ, EDWARD : 61226		2010-08-21	9999-12-31

Parties Involved:

Name	Role	Nature of Involvement	Phone Number	Address
S22	SUSPECT	CAMPING		
	SUSPECT	CAMPER		
	SUSPECT	CAMPER		S22

Sites:

Site	Site Type	Description
1. 8-10; NORTH OKANAGAN ZONE		KELOWNA - LARSON LAKE IN THE GREYSTOKES PROVINCIAL PARK

Notes:

Date	Name	Comments
2012-07-24	SEITZ, EDWARD : 61226	JULY 2012 TICKET REPORT SHOWS FINE FOR S22 PAID IN FULL, S22 FINES ARE STILL OUTSTANDING.
2010-11-03	KRUGER, GREG : 22568	NO PAYMENT MADE FROM S22 FILE TO BE CONCLUDED
2010-08-21	KRUGER, GREG : 22568	THE KELOWNA COS HAS BEEN RECEIVING COMPLAINTS REGARDING UNAUTHORIZED MOTOR VEHICLE USE WITHIN THE VEHICLE RESTRICTED AREA OF THE GREYSTOKES PROTECTED AREA. KELOWNA COS CONDUCTED A PATROL THROUGHOUT THIS AREA. OFFICERS DISCOVERED AN OCCUPIED CAMP AT LOCH LARSEN LAKE. THERE WERE THREE ADULT MALES WHO HAD DRIVEN A LARGE 4X4 TRUCK FROM THE LINDEN LAKE SIDE. THEY ALSO HAD A MOTOR BIKE WITH THEM FOR FUTURE RIDING THROUGH THE CLOSED ZONE. CARTOPPER BOAT WITH 3 FISHING RODS, OFFICER STATED THEY HAD CAUGHT 4 RAINBOW TROUT, ALL PRODUCED VALID LICENCES. OFFICERS PROVIDED INFORMATION AND EDUCATED ALL THREE WERE ISSUED VIOLATION TICKETS FOR S.32(1) PARK, CONSERVANCY AND RECREATION AREA REGULATION [UNAUTHORIZED ACTIVITY] AND WERE ORDERED TO PACK-UP CAMP AND VACATE THE VEHICLE RESTRICTED AREA. IT WAS ALSO NOTED THAT THERE IS A WELL USED MOTORIZED VEHICLE (MOSTLY QUAD) TRAIL ENTERING THE CLOSED AREA FROM THE GREYSTOKE FSR END, AS WELL AS FROM THE TRIAL-HEAD ON THE LINDEN LAKE SIDE. THE PARK MAP IS STILL POSTED AT THE STAGING AREA OFF OF THE GREYSTOKE FSR, BUT THERE IS NO SIGNAGE AT LINDEN LAKE TO DENOTE THE CLOSED SECTION.

S15

Continuation Report:

Date	Time	Name	Report
------	------	------	--------

Attachments:

Attach#	Description	Photo	File	Attached By	Attached Date
1	HACKWELL ANGLE LICENCE AND BCDL	No	DSC02385.JPG	COOKE, LESLIE : 90419	2010-09-08
2	GC DL AND AL AND CC DRIVER'S LICENCE	No	DSC02386.JPG	COOKE, LESLIE : 90419	2010-09-08
3	MAP LOCATION	No	DSC02387.JPG	COOKE, LESLIE : 90419	2010-09-08
4	CAMPSITE	No	DSC02383.JPG	COOKE, LESLIE : 90419	2010-09-08
5	CAMPSITE	No	DSC02384.JPG	COOKE, LESLIE : 90419	2010-09-08

Contravention No.1	PARK, CONSERVANCY, AND RECREATION AREA REGULATION 32 (1)[180/90] : UNAUTHORIZED ACTIVITY
---------------------------	---

Species:**Est. Incident Date** 2010-08-21 14:20**Party:**
Site: 1. 8-10; NORTH OKANAGAN ZONE; KELOWNA - LARSON LAKE IN THE GREYSTOKES PROVINCIAL PARK
Party Address: S22**Enforcement Actions****Enforcement Action No. 1****Type:** CHARGE - PROVINCIAL TICKET**Issued By:** KRUGER, GREG : 22568**Served By:** KRUGER, GREG : 22568**Ticket Number:**AH11529247**Service Date:** 2010-08-21 02:20 PM**Vehicle Plate Number:****Appeal Expiry Period:** 30 days**Vehicle Provide/State:****Registered Owner:****Count****Ticketed Amount****Paid Amount****Paid Date****Disposition****Licence Action**
Count 1: PARK, CONSERVANCY, AND RECREATION AREA REGULATION 32 (1)[180/90] : UNAUTHORIZED ACTIVITY

\$115.00

\$115.00

2012-09-28

GUILTY BY EXPIRY

NO

Comments:

Contravention No.2	PARK, CONSERVANCY, AND RECREATION AREA REGULATION 32 (1)[180/90] : UNAUTHORIZED ACTIVITY
---------------------------	---

Species:**Est. Incident Date** 2010-08-21 14:20**Party:**
Site: 1. 8-10; NORTH OKANAGAN ZONE; KELOWNA - LARSON LAKE IN THE GREYSTOKES PROVINCIAL PARK
Party Address: S22**Enforcement Actions**

Enforcement Action No. 2

Type: CHARGE - PROVINCIAL TICKET
Issued By: SEITZ, EDWARD : 61226
Served By: SEITZ, EDWARD : 61226 Ticket Number: AH11523489
Service Date: 2010-08-21 02:20 PM Vehicle Plate Number:
Appeal Expiry Period: 30 days Vehicle Provide/State:

Registered Owner:	Count	Ticketed Amount	Paid Amount	Paid Date	Disposition	Licence Action
Count 1: PARK, CONSERVANCY, AND RECREATION AREA REGULATION 32 (1)[180/90] : UNAUTHORIZED ACTIVITY		\$115.00	\$115.00	2012-07-24	GUILTY BY EXPIRY	NO

Comments:

Contravention No.3	PARK, CONSERVANCY, AND RECREATION AREA REGULATION 32 (1)[180/90] : UNAUTHORIZED ACTIVITY
--------------------	--

Species:
Est. Incident Date: 2010-08-21 14:20 Party:
Site: 1. 8-10; NORTH OKANAGAN ZONE; KELOWNA - LARSON LAKE IN THE GREYSTOKES PROVINCIAL PARK Party Address: S22

Enforcement Actions**Enforcement Action No. 3**

Type: CHARGE - PROVINCIAL TICKET
Issued By: JONES, JESSE
Served By: JONES, JESSE Ticket Number: AH24236251
Service Date: 2010-08-21 02:20 PM Vehicle Plate Number:
Appeal Expiry Period: 30 days Vehicle Provide/State:

Registered Owner:	Count	Ticketed Amount	Paid Amount	Paid Date	Disposition	Licence Action
Count 1: PARK, CONSERVANCY, AND RECREATION AREA REGULATION 32 (1)[180/90] : UNAUTHORIZED ACTIVITY		\$115.00	\$0.00		GUILTY BY EXPIRY	NO

Comments:**Vehicles:**

Vehicle #: 1	Vehicle Licence Number: S22
VIN:	Province/State: BRITISH COLUMBIA
Make: FORD	Insurance Expiry Date:
Model:	Type: AUTOMOBILE - TRUCK
Style: S22	Other Vehicle Type:
Year:	Driver First Name:
Owner First Name:	Driver Last Name:
Owner Last Name: S22	Other Interior Details:
Interior:	Other Exterior Details:
Exterior:	
Details:	
Incident Date: 2010-08-21	# of Female Occupants:
# Male Occupants: 3	Driver Phone Number:
Driver Gender: MALE	
Driver Address:	



S22

s.22

S22



S22

S22

S22

2010 8 21

2010/2011 Non-Tidal Angling Licence

Non-Refundable, Non-Transferable

Issued under the authority of s. 15(1) Wildlife Act RSBC 1996, c488

Ministry of Environment

Fish & Wildlife Branch

Web site: fishing.gov.bc.ca

LICENCE MUST BE CARRIED ON YOUR PERSON WHILE ANGLING

Angler Number S22

Licencee: S22

Date of Birth: S22

Sex: M

Mailing Address: S22

Telephone:

Residency: B.C. RESIDENT

BASIC LICENCE(S)

Lic#	Issue Date	Issue Time	Valid From	Valid To	Vend#
S22	31 MAY 2010	10:07	31 MAY 2010	31 MAR 2011	21313

DRIVER'S LICENCE British Columbia, Canada

S22

NON-TIDAL ANGLING RECORDING INSTRUCTION

IMMEDIATELY upon catching and KEEPING a steelhead, adult chinook salmon (see the Fishing Regulations Synopsis for definitions), rainbow trout over 50 cm from Kootenay Lake, or char over 60 cm from Shuswap Lake - record, in INK the water name, region and date.

Please note: if a new licence is printed, all recorded catches must be transferred to the new licence.

Water	Species	Hatchery or Wild	Region	Year
	Steelhead			
	Steelhead			
	Steelhead			
	Steelhead			
	Steelhead			
	Steelhead			
	Steelhead			
	Steelhead			
	Steelhead			
	Adult Chinook			
	Adult Chinook			
	Adult Chinook			
	Adult Chinook			
	Adult Chinook			
	Adult Chinook			
	Adult Chinook			
	Adult Chinook			
	Adult Chinook			

Water	Species	Date	Water	Species	Date
		Year Month Day			Year Month Day
Shuswap L.	Char		Shuswap L.	Rainbow	
Shuswap L.	Char		Shuswap L.	Rainbow	
Shuswap L.	Char		Kootenay L.	Rainbow	
Shuswap L.	Char		Kootenay L.	Rainbow	
Shuswap L.	Char		Kootenay L.	Rainbow	
Shuswap L.	Rainbow		Kootenay L.	Rainbow	
Shuswap L.	Rainbow		Kootenay L.	Rainbow	
Shuswap L.	Rainbow				

Report all Poachers and Polluters 1-877-952-7277
Report Salmon Violations 1-800-465-4336

THANK YOU!

Your licence fees and surcharges provide vital support for two not for profit organizations, the Habitat Conservation Trust Foundation (www.hctf.ca) and the Freshwater Fisheries Society of BC (www.gofishbc.com). HCTF delivers fish conservation projects including stream restoration, spawning channel construction and conservation education. The FFSBC provides stocking programs and recreational fisheries support that sustains public sport fishing in British Columbia. Our organizations could not exist without your support!

Go to www.gofishbc.com to donate now OR sign up for the FFSBC newsletter. Your donations help us introduce more kids and families to fishing!

By obtaining this licence I agree the information provided is correct.

S22

FOR MINISTRY USE ONLY

Defacing of this code automatically renders this licence null and void.

2010/2011 Non-Tidal Angling Licence

Non-Refundable, Non-Transferable
Issued under the authority of s. 15(1) Wildlife Act R.S.

LICENCE MUST BE CARRIED ON YOUR PERSON WHILE ANGLING

Angler Number

S22

Licencee:

S22

Date of Birth:

Sex:

M

Mailing Address:

S22

Telephone:

Residency:

B.C. RESIDENT

BASIC LICENCE(S)

Lic#	Issue Date	Issue Time	Valid From	Valid To	Vendor
S22	04 JUN 2010	10:03	04 JUN 2010	31 MAR 2011	

DRIVER'S LICENCE CAN

S22



Insurance Corporation
of British Columbia

Temporary
Operation
Permit and
Owner's
Certificate
of Insurance
APV16

S22

Coverages
Fees and
Premiums

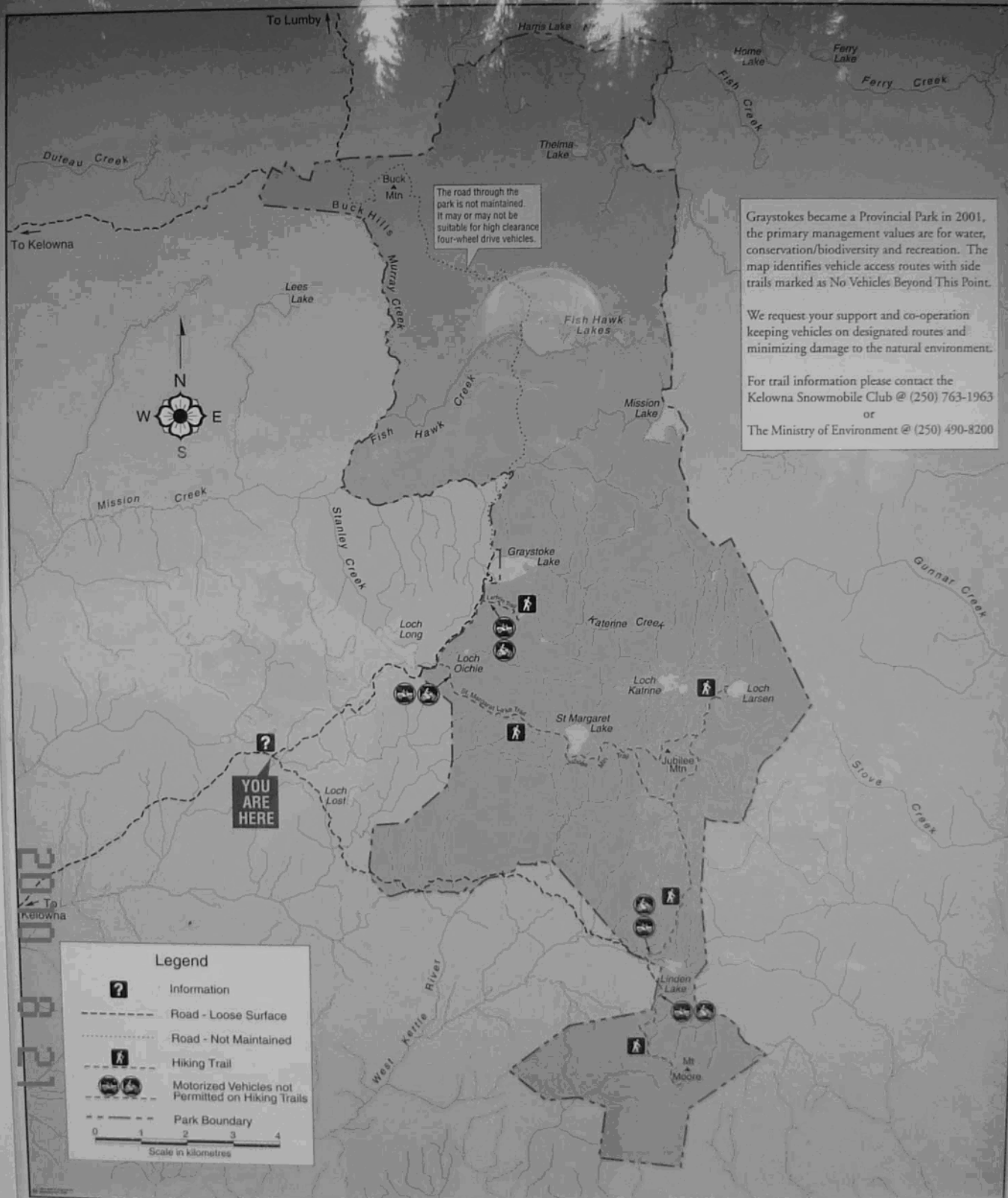
RIW

Total Amount Paid

\$21



Graystokes Provincial Park





Case Summary

Details

Case File #:	201007708	Opened Date:	2010-10-21 11:03 AM
Category:	CO SERVICE	Discovery Date:	2010-10-17
Type:	OTHER	Closed Date:	2010-11-03 03:53 PM
Status:	Closed	Admin Org Unit:	OMINECA ZONE
Opened By:	CHARTRAND, JO-ANNE	Source:	MINISTRY OF ENVIRONMENT
Lead Investigator:	HUNTER, TODD : 126914	Source Ref #:	ERS 10-2948
Lead Investigator's Phone:		Other Source Agency:	
Major Case:	No	Transferred to Agency:	OTHER AGENCY, INCLUDING INDIVIDUALS
Paper File Created:	No	Other Transferred Agency:	TOURISM, CULTURE & THE ARTS (MOTSA)
Joint Investigation:	No		
Investigation Review Process:	No	Transferred Agency Contact:	BILAWCHUK, APRIL
Investigation Review Date:		Lead Agency:	MINISTRY OF ENVIRONMENT
Investigation Start Date:	2010-10-17	Joint Agency:	MINISTRY OF ENVIRONMENT
Joint Agency Contact:		Joint Agency Phone:	
Other Joint Agency:		Joint Agency Case No:	
Case Description:	ERS 10-2948 AT 11:44: ADVISED THAT ONE GROUP OF CAMPERS ARE CUTTING DOWN TREES/DESTROYING PICNIC TABLES AT THE ABOVE LOCATION. THEY ARE CAMPING THERE NOW. THE MANAGER OF THE SITE ADVISED THE CALLER.		

Members:

Name	Phone Number	Start Date	End Date
HUNTER, TODD : 126914		2010-10-21	2020-10-18
CHARTRAND, JO-ANNE		2010-10-21	2020-10-18

Parties Involved:

Name	Role	Nature of Involvement	Phone Number	Address
S22	COMPLAINANT	CALLING TO REPORT CAMPER DESTROYING TREES AND PICNIC TABLES AT CAMPSITE.	S22	BC
UNKNOWN, UNKNOWN	SUSPECT	DESTROYING TREES AND PICNIC TABLES AT A CAMPSITE.		BC

Sites:

Site	Site Type	Description
1. 7-12; OMINECA ZONE		WOODCOCK RECREATION LAKE SITE, PRINCE GEORGE BC AREA.

Notes:

Date	Name	Comments
2010-11-03	WALBAUER, TRACY : 1145	FILE REVIEW, FILE CONCLUDED.
2010-10-21	HUNTER, TODD : 126914	ADMIN CHARTRAND ENTERS/ATTACHES ERS WITH OFFICERS CONCLUDING FILE REFERRAL NOTES.

Continuation Report:

Date	Time	Name	Report
------	------	------	--------

Attachments:

Attach#	Description	Photo	File	Attached By	Attached Date
1	ERS 10-2948	No	2010 07708 ERS 10-2948 REFERRED TO MOTSA.TIF	CHARTRAND, JO-ANNE	2010-10-21

Contravention No.1	PARK, CONSERVANCY, AND RECREATION AREA REGULATION 32 (1)(a)[180/99] : DAMAGE OR DESTROY ANY NATURAL RESOURCE OR PROPERTY IN A PARK OR RECREATION AREA
---------------------------	--

Species:

Est. Incident Date	2010-10-17 11:44	Party:	UNKNOWN, UNKNOWN
Site:	1. 7-12; OMINECA ZONE; WOODCOCK RECREATION LAKE SITE, PRINCE GEORGE BC AREA.	Party Address:	BC

Enforcement Actions

Enforcement Action No. 1		
Type:	ADMINISTRATIVE ACTION	
Effective Date:	2010-10-18	End Date: 2010-10-18
Admin Action Type:	REFERRED	
Comments:	REFERRED TO MOTSA EMPLOYEE APRIL BILAWCHUK, RECREATION OFFICER.	

COORS entry please

2010 0708

**BRITISH
COLUMBIA**Conservation Officer Service
ENFORCEMENT ROUTING SHEET
10-2948Provincial
Emergency
Program

VANDERHOOF - VANDERHOOF
Received 2010-10-17 11:44 by MARILYN
COORS OR #
 Name: S22
 Mail / Street Address: BC GOV'T
 City: S22
 Postal Code:
 Referred By:

VIOLATION DETAILS		
Violation Date: 2010-10-17	Violation Time:	Violation In Progress?
Violation Type: OTHER		
Offense Witnessed: Destruction of Site		
Offense Location: Woodcock recreation Lake Site		
Offense Details: Advised that one group of campers are cutting down trees/destroying picnic tables at the above location. They are camping there now. the manager of the site advised the caller.		

faxed COS Vanderhoof

DESCRIPTION				
Name (if known)				
Description	Sex	Race	Height	Weight
	Eyes	Hair	Glasses	Smoker
	Build	Complexion	Distinguishing Features	
Clothing				
Vehicle				
Weapons				
Other Details				
Name (if known)				
Description	Sex	Race	Height	Weight
	Eyes	Hair	Glasses	Smoker
	Build	Complexion	Distinguishing Features	
Clothing				
Vehicle				
Weapons				
Other Details				

Notifications:

P.G. District. Faxed to P.G. Oct 18/10. No action from V.H.
 mu 7-12. T.T. 50 hrs

Referred to April Bilowchuk,
 MOISA Recreation Officer.

T

This report printed on: 2010-10-17 at 11:47:30
 Problem Wildlife & Violation Reporting Center
 Phone 1-800-563-9453 Fax (250) 952-4872



Case Summary

Details

Case File #:	201008972	Opened Date:	2010-11-29 04:09 PM
Category:	CO SERVICE	Discovery Date:	2010-11-27
Type:	BC PARKS	Closed Date:	2011-02-08 10:17 AM
Status:	Closed	Admin Org Unit:	NORTH OKANAGAN ZONE
Opened By:	COOKE, LESLIE : 90419	Source:	CONSERVATION OFFICER FOUND
Lead Investigator:	SMITH, BRENT : 5401	Source Ref #:	VIA COMPLAINANT
Lead Investigator's Phone:		Other Source Agency:	ERS 10-3548 AND UPDATE #1
Major Case:	No	Transferred to Agency:	
Paper File Created:	Yes	Other Transferred Agency:	
Joint Investigation:	No		
Investigation Review Process:	No	Transferred Agency Contact:	
Investigation Review Date:		Lead Agency:	MINISTRY OF ENVIRONMENT
Investigation Start Date:	2010-11-27	Joint Agency:	MINISTRY OF ENVIRONMENT
Joint Agency Contact:		Joint Agency Phone:	
Other Joint Agency:		Joint Agency Case No:	
Case Description:	UNAUTHORIZED ACTIVITY IN PROVINCIAL PARK X 2 HUNT WILDLIFE NOT WITHIN OPEN SEASON		

Members:

Name	Phone Number	Start Date	End Date
SMITH, BRENT : 5401		2010-11-29	2020-11-26
COOKE, LESLIE : 90419		2010-11-29	2020-11-26

Parties Involved:

Name	Role	Nature of Involvement	Phone Number	Address
S22	SUSPECT	HUNTER		S22

Sites:

Site	Site Type	Description
1. 8-22; NORTH OKANAGAN ZONE		VERNON - IN KALAMALKA PROVINCIAL PARK

Notes:

Date	Name	Comments
------	------	----------

2011-02-06	LOCKWOOD, JOSH : 26207	SERGEANT LOCKWOOD HAS REVIEWED THESE FILES. THIS WAS A SELF MOTIVATED FILE CONDUCTED BY OFFICER SMITH. THERE WAS THE ISSUANCE OF TWO VIOLATION TICKETS FOR UNAUTHORIZED ACTIVITY IN A PARK PATROLS WERE CONDUCTED AS A RESULT OF NUMEROUS COMPLAINTS IN THE AREA REGARDING HUNTING IN TAL PARK. THIS OFFICER SHOWED GOOD INITIATIVE, AND THIS FILE IS CONCLUDED HERE WITH PAYMENT OF FINES. NO FURTHER ACTION REQUIRED
2011-01-04	SMITH, BRENT : 5401	BOTH VT'S WERE PAID IN FULL, FILE RECOMMENDED TO BE CONCLUDED
2010-12-08	SMITH, BRENT : 5401	SEE ATTACHMENT, TWO VT'S ISSUED AND 1 WARNING,

Continuation Report:

Date	Time	Name	Report
------	------	------	--------

Attachments:

Attach#	Description	Photo	File	Attached By	Attached Date
1	CONTINUATION REPORT	No	COSENS BAY TRACKER PARKS FILE.DOCX	COOKE, LESLIE : 90419	2010-12-08
2	KEVIN WILSON BC PARKS E-MAIL AND PHOTO	No	S22 FILE.RTF	COOKE, LESLIE : 90419	2010-12-09

Contravention No.1

PARK, CONSERVANCY, AND RECREATION AREA REGULATION 32 (1)[180/90] : UNAUTHORIZED ACTIVITY

Species:

Est. Incident Date

2010-11-27 8:15

Party:

Site:

1. 8-22; NORTH OKANAGAN ZONE; VERNON - IN KALAMALKA PROVINCIAL PARK

Party Address:

S22

Enforcement Actions

Enforcement Action No. 1

Type:

CHARGE - PROVINCIAL TICKET

Issued By:

SMITH, BRENT : 5401

Served By:

SMITH, BRENT : 5401

Ticket Number:AH11522639

Service Date:

2010-12-08 08:15 AM

Vehicle Plate Number:

Appeal Expiry Period:

30 days

Vehicle Provide/State:

Registered Owner:

Count

Ticketed
Amount

Paid Amount

Paid Date

Disposition

Licence
Action

Count 1: PARK, CONSERVANCY, AND RECREATION AREA REGULATION 32 (1)[180/90] : UNAUTHORIZED ACTIVITY

\$115.00

\$115.00

2011-01-04

GUILTY BY
PAYMENT

NO

Comments:

Contravention No.2

PARK, CONSERVANCY, AND RECREATION AREA REGULATION 32 (1)[180/90] : UNAUTHORIZED ACTIVITY

Species:

Est. Incident Date

2010-11-25 8:30

Party:

Site:

1. 8-22; NORTH OKANAGAN

Party Address:

S22

Enforcement Actions

Enforcement Action No. 2

Type: CHARGE - PROVINCIAL TICKET

Issued By: SMITH, BRENT : 5401

Served By: SMITH, BRENT : 5401

Ticket Number: AH11522647

Service Date: 2010-12-08 08:15 AM

Vehicle Plate Number:

Appeal Expiry Period: 30 days

Vehicle Provide/State:

Registered Owner:

Count

Ticketed
Amount
\$115.00

Paid Amount
\$115.00

Paid Date
2011-01-04

Disposition
GUILTY BY
PAYMENT

Licence
Action
NO

Count 1: PARK, CONSERVANCY,
AND RECREATION AREA
REGULATION 32 (1)[180/90]
: UNAUTHORIZED ACTIVITY

Comments:

Contravention No.3

WILDLIFE ACT AND REGULATIONS 26 (1)(c) : HUNT,TAKE,TRAP,WOUND
WILDLIFE NOT WITHIN THE OPEN SEASON

Species:

Est. Incident Date 2010-11-25 8:15

Party:

Site: 1. 8-22; NORTH OKANAGAN
ZONE; VERNON - IN
KALAMALKA PROVINCIAL PARK

Party Address:

S22

Enforcement Actions

Enforcement Action No. 3

Type: WARNING

Issued By: SMITH, BRENT : 5401

Warning Type: TICKET

Ticket No: AH11422621

Served By: SMITH, BRENT : 5401

Vehicle Plate Number:

Service Date: 2010-12-08 12:00 AM

Vehicle Prov/State:

Registered Owner:

Count

Licence Action

Count 1: WILDLIFE ACT AND REGULATIONS 26 (1)(c) :
HUNT,TAKE,TRAP,WOUND WILDLIFE NOT WITHIN THE OPEN
SEASON

No

Comments:

Vehicles:

Vehicle #: 1

VIN:

Make: SUZUKI

Model: TRACKER

Style: 3 DOOR (HATCHBACK)

Year:

Owner First Name:

Owner Last Name:

Interior:

Exterior:

Details:

Incident Date: 2010-11-27

Male Occupants: 1

Driver Gender: MALE

Driver Address:

Vehicle Licence Number: S22

Province/State: BRITISH COLUMBIA

Insurance Expiry Date:

Type: JEEP

Other Vehicle Type:

Driver First Name:

Driver Last Name:

Other Interior Details:

Other Exterior Details:

of Female Occupants:

Driver Phone Number:

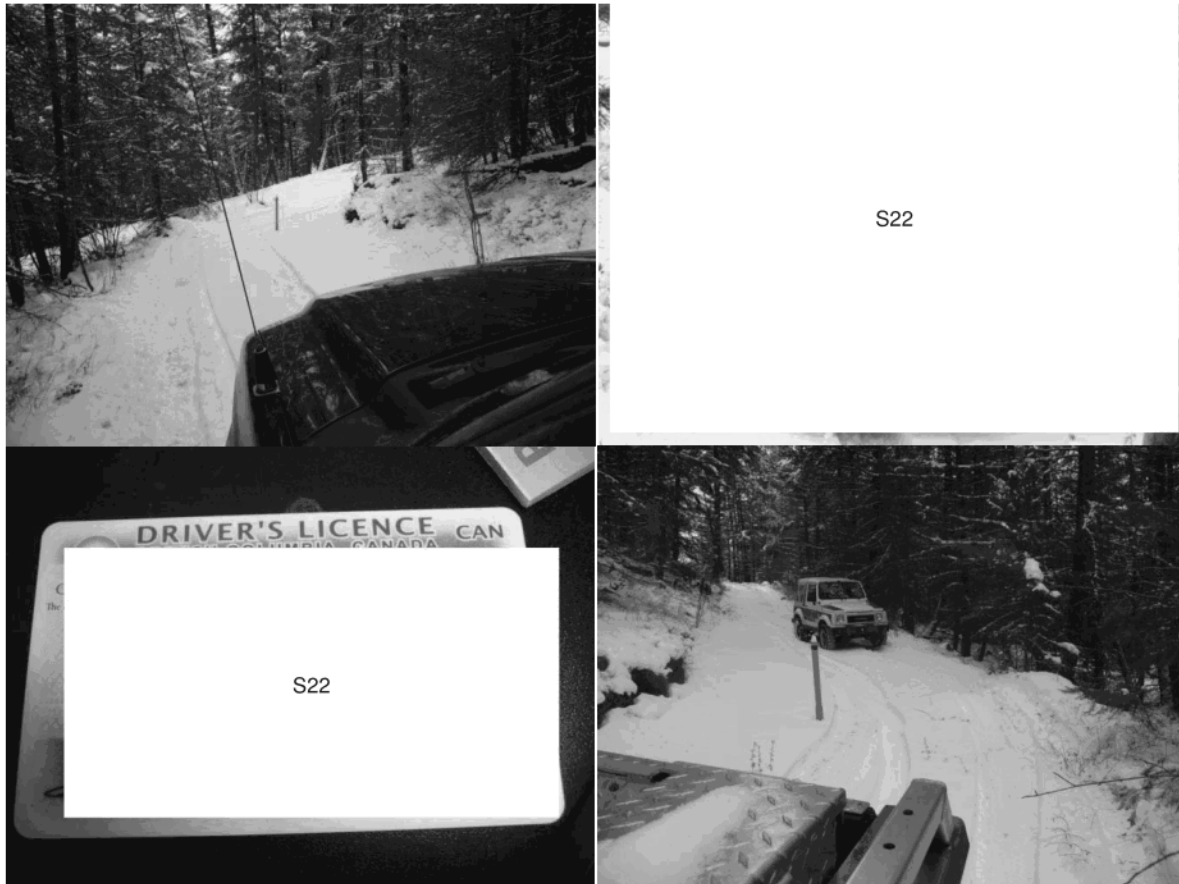
2010-11-27 0815

While patrolling Kal lake Prov park due to unlawful hunting complaints, CO Smith saw a Suzuki Tracker go up a barricaded side rd @ 3.5 km on the Cosens Bay rd. The truck had gone around the yellow steel post blocking the road. CO Smith managed to get his patrol truck around the post and pulled over the truck. The driver exited the vehicle with the shells to his rifle in his hand and the rifle floor plate open. It appeared to CO Smith that the driver had emptied his rifle prior to CO Smith getting to the rifle. The driver had no permit to drive off the designated Prov Park rd. During the conversation as to why he had driven off the road, the driver said he had driven to Kal Lake on the trail to week before. CO Smith told the driver that a complaint had been lodged regarding his driving to the lake as well. See statements below re this off road activity. The driver said that the barrier posts were no problem as he could go around them. The driver had 2 Border Collie dogs with him. CO Smith said it was unlawful to go around them, that is why they are there. The Tracker was @ 3.5 km marker, which CO Smith believes is within the Park, not the Protected Area.

Suspect information

S22

2010-11-27 Photos of check taken by CO Smith.



Les COOKE, can you run this guy on COORS and enter this file on Coors ? Thanks.

Kevin WILSON, can you advise as to section # of Park Act, is it an offence to drive off the main road past the barrier posts in Kal lake park ? Also, is 3.5 km within the Prov Park or is it in the Protected area ? Thanks.

2010-12-01 1043 CO Smith contacted Kevin MURPHY, BC Parks Area Supervisor, left vm to call CO Smith.

1345 CO Smith spoke to K Murphy who e mailed the following information. See attachment below.



Map for Regs -
2005.jpg



Park and Old PA
Boundaries.jpg...



Kalamalka Lake
Park Hunting Ma...

Kevin Wilson

Area Supervisor; North Okanagan Area
Parks and Protected Areas Division; Ministry of Environment
102 Industrial Place / Penticton, BC / V2A 7C8 / 250 490 2293



From: Smith, Brent D ENV:EX
Sent: Wednesday, December 1, 2010 1:29 PM
To: Wilson, Kevin ENV:EX
Subject:

Call me to discuss the shooting gallery that you call Kal Park.

Conservation Officer Brent D. Smith

North Okanagan Zone | Conservation Officer Service | Ministry of Environment

4607 23rd st, Vernon BC, V1T 4K7

Phone 1-250-260-3037 | Fax: 250-260-3036

2010-12-02 Receive e mail from BC Parks K Wilson, see below.

From: Wilson, Kevin ENV:EX
Sent: Thursday, December 2, 2010 9:55 AM
To: Smith, Brent D ENV:EX; Cooke, Leslie ENV:EX
Subject: SCHNURR David File

As per Brent's request,

There is signage at the entrance to the Park on Cosens Bay Road which states, "all motor vehicles must remain on roadway"



DSCN1503.JPG

I believe the trail which this individual access with his vehicle is the High Rim Trail, and as Brent said it's blocked with a no-post.

My opinion is that the no-post would make a reasonable person believe that a vehicle is not permitted to access that area. The section of the Park Act that would cover this is 24(1) Illegal Use of a Vehicle.

As Brent and I discussed yesterday, I will call the individual today. It seems like the individual has used his vehicle in this manner on more than one occasion. As for illegal hunting, I do not believe there is enough evidence of this individual hunting in a closed area to charge.

Kal Park is a confusing place to hunt after the PA was amalgamated with the Park. It is hard to tell where you are sometimes. I've worked with F/W for over two years to get a better map and information in the synopsis, but to no avail. I am not sure how signage would help as it would get confusing signing whether one was in the Park, former PA or private land. I'll work on it over the winter.

Kevin Wilson

Area Supervisor: North Okanagan Area
Parks and Protected Areas Division: Ministry of Environment
102 Industrial Place / Penticton, BC / V2A 7C8 / 250 490 2293




2010-12-02 1405 CO Smith learned that sus is

S22

S22 yet no tags were cut on his licence. CO Smith called quality 1st Motors, learned that sus contact # is S22 Contact info relayed to BC Parks Wilson.

1620 CO Smith and BCCC Piwek attended the intersection of the no post trail and the designated road where S22 was checked. See Google map below. This location is within the park boundary and is closed to hunting. CO Smith also took a photo of the Parks Sign at the trail head that clearly states that off road travel is prohibited in Kal Lake Prov Park, and a photo of vehicle tracks going down to Kal Lake.



Copyright

2010-12-06 0848 CO Smith copied e mail from K Wilson BC Parks to file, see below.

This is definitely in the Park, new or old. This location was never in the PA.

Kevin Wilson
Area Supervisor; North Okanagan Area
Parks and Protected Areas Division; Ministry of Environment
102 Industrial Place / Penticton, BC / V2A 7C8 / 250 490 2293

-----Original Message-----

From: Smith, Brent D ENV:EX
Sent: Friday, December 3, 2010 9:15 AM
To: Wilson, Kevin ENV:EX
Subject: Emailing: GoogleEarth_Image (12)

Note that CO Jones did not get a chance to serve a vt. Will attempt this week.

2010-12-08 095 S22 came into the COS office and gave a warned statement to CO Smith. S22 was issued 2 vt for park act violation s 32 1 unauthorized activity, and 1 warning for wla 26 1 c. Paper in mail to Penticton. Will wait for MVB printout.

Statement S22

Hi Brent, My name is

S22

S22

On November 11th at 8.45 a.m while walking with

S22

S22

who also will follow up with her own witness statement by e-mail] on the trail

leading west-east above the Cosens Bay Road [approx. 150 to 200 yds. from the Cosens Bay parking lot] we heard the report of a rifle shot directly south[towards the road] of our position. We then both walked over the hill and observed a

S22

leaning across

the hood of an older dark colored Ford Super Cab diesel [with headache rack] and readying herself for another shot [which ensued] We approached the vehicle and took note of the licence numbe

S22

After the shot I approached and asked asked what they were up to . The lady shooter did not respond, so I asked the male driver [dressed in camo and using binoculars to spot for the shooter] what they were shooting at. He said there was a buck over there. We did see deer running during the shooting. There was at least one more shot taken while we were present. S22 then asked the lady if she was aware that this was Kal Park. She said she was and it was open. We walked away and the shooting continued [counting nine shots in total] It should also be noted that they earlier had been observed parked at the bottom of the timbered switchbacks to Cosens Bay [a small parking spot there], before starting up and leaving as we walked nearer. Anyway, as we left the scene of the shooting and were continuing up the steep trail past the parking lot [now heading toward the red gate] we saw the truck in question leaving the park. On the way home we were fortunate enough to run into a police officer and reported the incident in it's entirety. He had already had a report of a Kal Park shooting. Today, when we were walking in Kal Park again hunting is still going on [we heard a shot], and in fact talked to a hunter

[dressed in camo with three border collies] in a white Suzuki Tracker . He denied taking a shot [not sure about that], but thinks the whole area is open and is coming back. He even drove [narrow wheel base] right down to Cosens Bay. Very disturbing , as there are many who walk the park daily. Thanks for your prompt attention to this matter, S22 Please confirm that this e-mail has been received]

Statement S22

Re: A reporting of Hunting and Shooting in Kal Park – Coldstream BC

Date of the incident – November 11, 2010 8:45 a.m.

S22 and myself were hiking the park. We were on the trail just west-east above the Cosens Bay Road. (approximately 200 yds. from the Cosens Bay parking lot).

We heard a number of rifle shots directly south of our position. We both walked over the hill and observed S22 leaning across the hood of an older dark colored Ford Super Cab (diesel)(license number S22 In total we heard nine shoots, but actually only observed her taking several shoots.

When we came up to the truck and questioned the lady what she was doing, she would not respond. The spotter (male)(using binoculars) was in the truck, stated they were shooting at a buck (as he pointed towards the buck). We observed the deer running away.

We let the two know that they were in a park and perhaps they should not be hunting. The lady responded she knew it was a park, but it was open for hunting.

The shooting was reported to an RCMP constable shortly afterwards. We did not contact you sooner, as we were in the understanding that the RCMP would follow up with the reporting.

November 25, 2010 we came across another hunter (Suzuki Tracker/ white – license number unknown, with three border collies). We heard a rifle shot, but we did not witness the actual shot taken. We question the driver of his hunting; He denied taking a shot, but he did say he thought the whole park

was open for hunting. Because of the narrow wheel base vehicle, he even drove right down to Cosens Bay.

Kal park is used by many hikers, school groups, dog walkers and nature lovers. The fact that hunting is happening, and natural grounds are being disturbed troubles me. I trust/hope you will address the above.

Thank you,

S22

From: Wilson, Kevin ENV:EX
Sent: Thursday, December 2, 2010 9:55 AM
To: Smith, Brent D ENV:EX; Cooke, Leslie ENV:EX
Subject: S22 ile

As per Brent's request,

There is signage at the entrance to the Park on Cosens Bay Road which states, "all motor vehicles must remain on roadway"



DSCN1503.JPG

I believe the trail which this individual access with his vehicle is the High Rim Trail, and as Brent said it's blocked with a no-post.

My opinion is that the no-post would make a reasonable person believe that a vehicle is not permitted to access that area. The section of the Park Act that would cover this is 24(1) Illegal Use of a Vehicle.

As Brent and I discussed yesterday, I will call the individual today. It seems like the individual has used his vehicle in this manner on more than one occasion. As for illegal hunting, I do not believe there is enough evidence of this individual hunting in a closed area to charge.

Kal Park is a confusing place to hunt after the PA was amalgamated with the Park. It is hard to tell where you are sometimes. I've worked with F/W for over two years to get a better map and information in the synopsis, but to no avail. I am not sure how signage would help as it would get confusing signing whether one was in the Park, former PA or private land. I'll work on it over the winter.

Kevin Wilson

Area Supervisor; North Okanagan Area
Parks and Protected Areas Division; Ministry of Environment
102 Industrial Place / Penticton, BC / V2A 7C8 / 250 490 2293



Case Summary

Details

Case File #:	201102057	Opened Date:	2011-05-10 04:21 PM
Category:	CO SERVICE	Discovery Date:	2011-04-29
Type:	OTHER	Closed Date:	2011-09-09 04:37 PM
Status:	Closed	Admin Org Unit:	NORTH OKANAGAN ZONE
Opened By:	COOKE, LESLIE : 90419	Source:	PUBLIC OR OTHER INDIVIDUAL
Lead Investigator:	SEITZ, EDWARD : 61226	Source Ref #:	
Lead Investigator's Phone:		Other Source Agency:	KELOWNA CAPITAL NEWS
Major Case:	No	Transferred to Agency:	
Paper File Created:	Yes	Other Transferred Agency:	
Joint Investigation:	No		
Investigation Review Process:	No	Transferred Agency Contact:	
Investigation Review Date:		Lead Agency:	MINISTRY OF ENVIRONMENT
Investigation Start Date:	2011-04-29	Joint Agency:	MINISTRY OF ENVIRONMENT
Joint Agency Contact:		Joint Agency Phone:	
Other Joint Agency:		Joint Agency Case No:	
Case Description:	FOREST AND RANGE PRACTICES ACT 46 (1.1) : ENGAGE IN UNAUTHORIZED ACTIVITY RESULTING IN DAMAGE TO AN ECOSYSTEM FOREST AND RANGE PRACTICES ACT 52 (1) : CUT, DAMAGE OR DESTROY CROWN TIMBER WITHOUT AUTHORIZATION ENVIRONMENTAL MANAGEMENT ACT 12 (2) : DEPOSIT LITTER PARK, CONSERVANCY, AND RECREATION AREA REGULATION 32 (1)[180/90] : UNAUTHORIZED ACTIVITY CO SEITZ WAS HELICOPTERED UP WITH THE BMID AND DETERMINED THERE WERE NO VIOLATIONS.		

Members:

Name	Phone Number	Start Date	End Date
SEITZ, EDWARD : 61226		2011-05-10	2021-05-07
COOKE, LESLIE : 90419		2011-05-10	2021-05-07
JONES, JESSE		2011-05-07	9999-12-31

Parties Involved:

Name	Role	Nature of Involvement	Phone Number	Address
S22 OKANAGAN BACKCOUNTRY ASSOCIATION	COMPLAINANT SUSPECT	S22		KELOWNA BC CAN NO INFORMATION PROVIDED KELOWNA BC CAN

Sites:

Site	Site Type	Description
1. 8-10; NORTH OKANAGAN ZONE		KELOWNA - BELGO CREEK AND CROWN LAND IN THE BLACK MOUNTAIN IRRIGATION DISTRICTS WATERSHEDS

Notes:

Date	Name	Comments
2011-09-09	LOCKWOOD, JOSH : 26207	SERGEANT LOCKWOOD HAS REVIEWED THIS FILE THIS FILE MAY BE CONCLUDED AT THIS TIME AS THE INDIVIDUALS ARE IN THE PROCESS OF PUBLICLY EDUCATING OFF-ROAD VEHICLE CLUBS IN THE AREA. THIS IS DONE IN CONJUNCTION WITH THE INVESTIGATING OFFICER. IT IS SKATING OFFICER WILL CONTINUE TO WORK IN PUBLIC EDUCATION AND OUT REACH INVOLVING MUD BOGGING ACTIVITY IN THE KELOWNA AREA. SHOULD MORE INFORMATION COMES TO LIGHT. THIS FILE MAY BE REINITIATED . IT WAS ALSO NOTED DURING THE REVIEW OF THIS FILE THAT PERSON OR PERSONS UNKNOWN WERE RESPONSIBLE FOR THE MUD BOGGING ACTIVITY WHO HAVE NOT BEEN APPREHENDED. THEREFORE THERE IS LITTLE LIKELIHOOD OF CONVICTION CONCLUDED HERE
2011-05-11	SEITZ, EDWARD : 61226	S22 OKANAGAN BACKCOUNTRY ASSOCIATION 4 X 4 S22 CAME INTO THE KELOWNA COS OFFICE AND ADVISED THEY ARE TEACHING THEIR MEMBERS TO BE ENVIRONMENTALLY RESPONSIBLE. HE WAS ADVISED THAT IT WOULD BE BEST NOT TO CARRY OUT THIS ACTIVITY IN A COMMUNITY WATER SHED, ESPECIALLY WITH ALL THE NEGATIVITY SURROUNDING MUD BOGGING WITH LARGE TRUCKS. AT THE LEAST FOR THEM TO NOTIFY THE IRRIGATION DISTRICT ABOUT THEIR PLANS AND WORK TOGETHER SO ALL INTERESTS ARE COVERED. AT THIS TIME THERE HAVE BEEN NO VIOLATIONS DETECTED TO PURSUE ENFORCEMENT ACTION ON.
2011-05-10	SEITZ, EDWARD : 61226	FILE ENTERED IN COORS ENGAGE IN UNAUTHORIZED ACTIVITY RESULTING IN DAMAGE TO AN ECOSYSTEM CUT, DAMAGE OR DESTROY CROWN TIMBER WITHOUT AUTHORIZATION DEPOSIT LITTER UNAUTHORIZED ACTIVITY
2011-05-09	SEITZ, EDWARD : 61226	CO SEITZ HELICOPTERED WITH THE BMID TO THE GRAYSTOKES PARK PROTECTED AREA AND DISCOVERED THE 4 X 4ER'S DROVE ALONG THE PARK BOUNDARY AND MAINLY STAYED OUT OF THE PARK. THEY CLEANED UP ALL THEIR GARBAGE AROUND THE CAMP.

2011-05-07 SEITZ, EDWARD : 61226 CO SEITZ & JONES SNOW MOBILED TOWARDS THIS CAMP AND INTERCEPTED A TRUCK COMING OUT. WE WERE ADVISED THAT THE CAMP WAS STILL A LONG WAYS IN AND WE PROBABLY WOULDN'T MAKE IT WITH THE SMALL TUNDRA SNOW MACHINES AS THE SNOW WAS SOFT, HEAVY AND DEEP. WE DECIDED IT WAS TIME TO TURN AROUND.

Continuation Report:

Date	Time	Name	Report
------	------	------	--------

Attachments:

Attach#	Description	Photo	File	Attached By	Attached Date
1	STRING OF E-MAILS FROM OFFICER SEITZ REGARDING INVESTIGATION	No	20110511113844.PDF	COOKE, LESLIE : 90419	2011-05-11
2	E-MAIL FROM OFFICER SEITZ ON 2011-05-12	No	RE PHOTOS - 4X4S IN MISSION CREEK WATERSHED - UPDATE.HTM	COOKE, LESLIE : 90419	2011-05-30
3	NEWSPAPER ARTICLES	No	201102057NEWSPAPER ARTICLES-ES 001.TIF	NIELSEN, KAREN : 62798	2011-06-02
4	PHOTOS	No	201102057 OK BACK COUNTRY ASS-ES.DOCX	NIELSEN, KAREN : 62798	2011-08-03

Contravention No.1

FOREST AND RANGE PRACTICES ACT 46 (1.1) : ENGAGE IN UNAUTHORIZED ACTIVITY RESULTING IN DAMAGE TO AN ECOSYSTEM

Species:

Est. Incident Date

2011-05-11 21:34

Party:

OKANAGAN BACKCOUNTRY ASSOCIATION
NO INFORMATION PROVIDED KELOWNA BC CAN

Site:

1. 8-10; NORTH OKANAGAN ZONE; KELOWNA - BELGO CREEK AND CROWN LAND IN THE BLACK MOUNTAIN IRRIGATION DISTRICTS WATERSHEDS

Party Address:

Enforcement Actions

Enforcement Action No. 1

Type:

UNSOLVED

Comments:

SUSPECTS OR SUSPECTS UNKNOWN LITTLE LIKELIHOOD OF CONVICTION

Contravention No.2

FOREST AND RANGE PRACTICES ACT 52 (1) : CUT, DAMAGE OR DESTROY CROWN TIMBER WITHOUT AUTHORIZATION

Species:

Est. Incident Date

2011-05-11 21:34

Party:

OKANAGAN BACKCOUNTRY ASSOCIATION
NO INFORMATION PROVIDED KELOWNA BC CAN

Site:

1. 8-10; NORTH OKANAGAN ZONE; KELOWNA - BELGO CREEK AND CROWN LAND IN THE BLACK MOUNTAIN IRRIGATION DISTRICTS

Party Address:

Enforcement Actions

Enforcement Action No. 4

Type: UNSOLVED
Comments: ATTENDED BY OFFICERS HELICOPTER PATROL, SPONSORED BY REGIONAL DISTRICT

Contravention No.3 ENVIRONMENTAL MANAGEMENT ACT 12 (2) : DEPOSIT LITTER

Species:

Est. Incident Date 2011-05-11 21:34

Party:

OKANAGAN
BACKCOUNTRY
ASSOCIATION

Site: 1. 8-10; NORTH OKANAGAN
ZONE; KELOWNA - BELGO
CREEK AND CROWN LAND IN
THE BLACK MOUNTAIN
IRRIGATION DISTRICTS
WATERSHEDS

Party Address:

NO INFORMATION
PROVIDED KELOWNA BC
CAN

Enforcement Actions

Enforcement Action No. 2

Type: UNSOLVED
Comments: UNABLE TO IDENTIFY SUSPECTS

Contravention No.4 PARK, CONSERVANCY, AND RECREATION AREA REGULATION 32 (1)[180/90] : UNAUTHORIZED ACTIVITY

Species:

Est. Incident Date 2011-05-11 21:34

Party:

OKANAGAN
BACKCOUNTRY
ASSOCIATION

Site: 1. 8-10; NORTH OKANAGAN
ZONE; KELOWNA - BELGO
CREEK AND CROWN LAND IN
THE BLACK MOUNTAIN
IRRIGATION DISTRICTS
WATERSHEDS

Party Address:

NO INFORMATION
PROVIDED KELOWNA BC
CAN

Enforcement Actions

Enforcement Action No. 3

Type: UNSOLVED
Comments: OFFICER WORKING WITH OKANOGAN BACK COUNTRY ASSOCIATION TO
IDENTIFY INDIVIDUALS THIS FILE MAY BE REOPENED SHOULD INDIVIDUALS
COME FORWARD OR BE IDENTIFIED

Vehicles:

Cooke, Leslie ENV:EX

From: Seitz, Ed ENV:EX
Sent: Monday, May 9, 2011 4:55 PM
To: Jevons, Dave ENV:EX; Lockwood, Josh ENV:EX; Leslie, Barb ENV:EX
Cc: Myroniuk, Terry A ENV:EX; Beck, Tanner ENV:EX; Cooke, Leslie ENV:EX
Subject: RE: Black Mountain mud bogging...

I just arrived back from a helicopter flight with Black Mtn. Irrigation District (BMID) to access possible environmental damage, and for the most part it appears they behaved this time. In the past I have received complaints regarding their activity in and around the Graystokes Protected area. At the time I used a snow machine and went into where their camp had been. I found a large crater melted into the snow. It was 5 ft. Deep and 40 ft. Across. They had cut down and burnt green trees, left all sorts of litter, and had driven their trucks threw the protected area. During this investigation I managed to find a truck permit left at their camp, and with this I managed to tracked down some of those responsible. Three tickets were issued; one for litter, one for the cutting of green trees and one going into the protected area with a vehicle. This 4X4 club has been carrying out this activity in this area for the last 30 years. Every year it occurs about this same time.

We believe that the flight which BLK. Mtn. Irrigation District did last Friday (May 6, 2011) over their camp let them know they were being watched, and prevented damage to the water shed. Blaine Gaffney from Global news, Kelowna, called and wanted an update. I let him know that the Fridays helicopter flight by (BMID) likely prevented serious environmental damage. Anyway just thought I better send this out so everyone is in the loop.

CO Ed Seitz | North Okanagan Zone - Kelowna
Conservation Officer Service | Ministry of Environment | 250-861-7672

From: Jevons, Dave ENV:EX
Sent: Saturday, May 7, 2011 9:39 PM
To: Seitz, Ed ENV:EX
Cc: Leslie, Barb ENV:EX; Lockwood, Josh ENV:EX; Jones, Jesse R ENV:EX; Myroniuk, Terry A ENV:EX; Beck, Tanner ENV:EX
Subject: Re: Black Mountain mud bogging...

Josh. Will leave operational call with you of course please keep me in the loop

Dave

Sent from my iPhone

On 2011-05-07, at 21:34, "Seitz, Ed ENV:EX" <Ed.Seitz@gov.bc.ca> wrote:

I was called today to assist with this situation at 1230 hrs. I arranged and met with CO Jesse Jones to go into the camp with snow machines. We made it part way, but the going was too rough for our machines. The snow was deep and soft and our tundras bogged down. We tried to ride on their trail and went a fair ways in. The ruts from their large tires threw us around to the point we eventually had to turn around. We did check one of their trucks heading out. He was on the road and there was nothing we could ticket for. We wrote down the drivers and passengers information, and took photos of the truck.

I have spoken with S22, Operations Superintendent with Black Mtn. Irrigation (cell S22). They are planning to fly in with helicopter tomorrow, and were wondering if I could go with them to deal with violators. I told him that I would have to get clearance from my supervisors before doing so. S22 but I am willing to go if required. If you get this you can call me on my cell S22 will then call S22 and arrange to go up with him.

CO Ed Seitz | North Okanagan Zone - Kelowna

Conservation Officer Service | Ministry of Environment | 250-861-7672

From: Lockwood, Josh ENV:EX
Sent: Saturday, May 7, 2011 12:45 PM
To: Myroniuk, Terry A ENV:EX
Cc: Jevons, Dave ENV:EX; Seitz, Ed ENV:EX; Jones, Jesse R ENV:EX; Smith, Brent D ENV:EX
Subject: Re: Black Mountain mud bogging...

Just called Ed and approved OT two officers sa

SGT. J. D. Lockwood Sent from my iPhone

On 2011-05-07, at 12:43, "Myroniuk, Terry A ENV:EX" <Terry.Myroniuk@gov.bc.ca> wrote:

I believe Ed was dealing with this yesterday and C&E was going to go out. Ed will have more details.

Terry

Sent from my iPhone

On 2011-05-07, at 12:29 PM, "Lockwood, Josh ENV:EX" <Josh.Lockwood@gov.bc.ca> wrote:

I agree with Dave we should have a look. I know tol sucks but we can pay overtime for ticket not warnings

SGT. J. D. Lockwood Sent from my iPhone

On 2011-05-07, at 11:55, "Jevons, Dave ENV:EX" <Dave.Jevons@gov.bc.ca> wrote:

Cooke, Leslie ENV:EX

201102057

From: Seitz, Ed ENV:EX
Sent: Monday, May 9, 2011 10:33 AM
To: Cooke, Leslie ENV:EX
Cc: Myroniuk, Terry A ENV:EX; Beck, Tanner ENV:EX; Leslie, Barb ENV:EX
Subject: FW: Black Mountain mud bogging...

Hi Leslie,

I was wondering if you would be so kind as to enter this into coors for me.

S22

S22

This is still an ongoing investigation. We will be flying later today to access damages and collect evidence. I will let you know additional hrs. If you can do this great, if not thanks anyway.

CO Ed Seitz | North Okanagan Zone - Kelowna
Conservation Officer Service | Ministry of Environment | 250-861-7672

From: Lockwood, Josh ENV:EX
Sent: Sunday, May 8, 2011 8:57 AM
To: Seitz, Ed ENV:EX
Subject: Re: Black Mountain mud bogging...

You got the go right

SGT. J. D. Lockwood Sent from my iPhone

On 2011-05-07, at 21:34, "Seitz, Ed ENV:EX" <Ed.Seitz@gov.bc.ca> wrote:

I was called today to assist with this situation at 1230 hrs. I arranged and met with CO Jesse Jones to go into the camp with snow machines. We made it part way, but the going was too rough for our machines. The snow was deep and soft and our tundras bogged down. We tried to ride on their trail and went a fair ways in. The ruts from their large tires threw us around to the point we eventually had to turn around. We did check one of their trucks heading out. He was on the road and there was nothing we could ticket for. We wrote down the drivers and passengers information, and took photos of the truck.

I have spoken with S22 Operations Superintendent with Black Mtn. Irrigation (cel S22 S22 They are planning to fly in with helicopter tomorrow, and were wondering if I could go with them to deal with violators. I told him that I would have to get clearance from my supervisors before doing so S22 but I am willing to go if required. If you get this you can call me on my cell S22 I will then call S22 and arrange to go up with him.

CO Ed Seitz | North Okanagan Zone - Kelowna

Conservation Officer Service | Ministry of Environment | 250-861-7672

From: Lockwood, Josh ENV:EX
Sent: Saturday, May 7, 2011 12:45 PM
To: Myroniuk, Terry A ENV:EX
Cc: Jevons, Dave ENV:EX; Seitz, Ed ENV:EX; Jones, Jesse R ENV:EX; Smith, Brent D ENV:EX
Subject: Re: Black Mountain mud bogging...

Just called Ed and approved OT two officers sa

SGT. J. D. Lockwood Sent from my iPhone

On 2011-05-07, at 12:43, "Myroniuk, Terry A ENV:EX" <Terry.Myroniuk@gov.bc.ca> wrote:

I believe Ed was dealing with this yesterday and C&E was going to go out. Ed will have more details.

Terry

Sent from my iPhone

On 2011-05-07, at 12:29 PM, "Lockwood, Josh ENV:EX" <Josh.Lockwood@gov.bc.ca> wrote:

I agree with Dave we should have a look. I know tol sucks but we can pay overtime for ticket not warnings

SGT. J. D. Lockwood Sent from my iPhone

On 2011-05-07, at 11:55, "Jevons, Dave ENV:EX" <Dave.Jevons@gov.bc.ca> wrote:

Fyi & follow up

Sent from my iPhone

Begin forwarded message:

From: "Dalal, Suntanu PAB:EX" <Suntanu.Dalal@gov.bc.ca>
Date: 7 May, 2011 7:33:49 PDT
To: "Jevons, Dave ENV:EX" <Dave.Jevons@gov.bc.ca>
Subject: Black Mountain mud bogging...

Is local COS aware of this?

Kelowna Capital News, Page 1, 07-
May-2011

Monster trucks driving through
creeks in Black Mountain district
watershed

By Judie Steeves

Copyright

Page 066

Withheld pursuant to/removed as

Copyright

From: Seitz, Ed ENV:EX
Sent: Thursday, May 12, 2011 11:50 AM
To: Leslie, Barb ENV:EX
Cc: Lockwood, Josh ENV:EX; Jevons, Dave ENV:EX; Myroniuk, Terry A ENV:EX; Beck, Tanner ENV:EX; Cooke, Leslie ENV:EX
Subject: RE: Photos - 4x4s in Mission Creek Watershed - Update

I first became aware of this last Friday, May 6/11, at 1600 hrs. I received a call from S22 who had S22 hecking into it. Unfortunately I was the only CO working in Kelowna at the time, S22 I told him that if given clearance I would respond S22 The next day I was given the go ahead from Sgt. Lockwood to check into this. CO Jones and I used our tundra snow machines to try and make it to their camp. On the way we intercepted one of their trucks coming out. He was on the road and there were no violations encountered. The 2 people in the truck advised us that their camp was still a long ways in and that would likely not make it with the small tundra snow machines. The snow was soft and heavy with the warm temperatures, and was getting deeper as we climbed in elevation. We decided that it would be in our best interest to turn around at this point as we probably would not make it to their camp.

Earlier before heading up I had spoken with S22 Operations Superintendent with BMID. He wanted a call regarding what we had found. When I arrived back at the office I called S22 and he asked if I could go up with them in the Helicopter next day (Sunday) to access and deal with any violations. I told him that I would providing that I could get clearance from our agency. Weather was not permitting on Sunday, so we went up on the following day Monday to access.

During this fly we followed the tracks into their camp and checked to make sure no tracks went into the Graystokes protected area (Park). They drove along the park boundary, but for the most of it, stayed out. They cleaned up all garbage around their camp, so really not much in the way of violations, like in the past. It was believed that the helicopter flight on the Friday acted as a strong deterrent.

Yesterday we had S22 "Okanagan Backcountry Association")into our office to talk with us. He said that they are teaching their members to be environmentally responsible. We advised that it would be best not to carry out this activity in a community water shed, especially with all the negativity surrounding mud bogging with large trucks. At least next time notify the irrigation district about their plans, and work together so that all interests are covered. S22 At this time there have been no violations detected to pursue enforcement action on.

CO Ed Seitz | North Okanagan Zone - Kelowna
 Conservation Officer Service | Ministry of Environment | 250-861-7672

From: Leslie, Barb ENV:EX
Sent: Thursday, May 12, 2011 8:14 AM
To: Seitz, Ed ENV:EX
Cc: Lockwood, Josh ENV:EX
Subject: FW: Photos - 4x4s in Mission Creek Watershed - Update

Ed

Can you give me some information that Ken can provide with the Okanagan Basin Water Board's Water Stewardship Council meeting this afternoon.

Were we able to make contact with offenders? Do we have an investigation on going?
Was any enforcement action taken on the weekend. ?

Inspector Barbara E. Leslie

Conservation Officer Service /Ministry of Environment

102 Industrial Place, Penticton,BC V2A7C8/ (250) 490-8269 Fax: (250) 490-8210

Email: barb.leslie@gov.bc.ca

From: Cunningham, Ken FLNR:EX
Sent: Thursday, May 12, 2011 8:08 AM
To: Leslie, Barb ENV:EX
Cc: Cunningham, Ken FLNR:EX
Subject: Time Sensitive: Photos - 4x4s in Mission Creek Watershed - Update

Hi Barb. I am attending an Okanagan Basin Water Board's Water Stewardship Council meeting this afternoon. Will your response be ready by then, and if not is there some quick bullets that you would be willing to have me share with that group (as I am pretty sure this topic will be raised). Thanks.

From: Leslie, Barb ENV:EX
Sent: Tuesday, May 10, 2011 11:46 AM
To: Cunningham, Ken FLNR:EX
Cc: Lockwood, Josh ENV:EX
Subject: RE: Photos - 4x4s in Mission Creek Watershed - Update

We will draft up a response to share.

Inspector Barbara E. Leslie

Conservation Officer Service /Ministry of Environment

102 Industrial Place, Penticton,BC V2A7C8/ (250) 490-8269 Fax: (250) 490-8210

Email: barb.leslie@gov.bc.ca

From: Cunningham, Ken FLNR:EX
Sent: Tuesday, May 10, 2011 11:45 AM
To: Leslie, Barb ENV:EX
Cc: Cunningham, Ken FLNR:EX
Subject: RE: Photos - 4x4s in Mission Creek Watershed - Update

Thanks Barb. Is the summary of Ed's investigation open to be shared with the water purveyor, the IHA rep and local district staff?

Ken Cunningham
Resource Manager
Okanagan Shuswap District
Ministry of Forests, Lands and Natural Resource Operations

From: Leslie, Barb ENV:EX
Sent: Tuesday, May 10, 2011 10:08 AM
To: Cunningham, Ken FLNR:EX
Cc: Lockwood, Josh ENV:EX; Seitz, Ed ENV:EX
Subject: FW: Photos - 4x4s in Mission Creek Watershed - Update

Ken

Thanks for the email.

Ed and Jesse were on up Saturday to check this out and Ed flew yesterday.

I appreciate everyone's support on this. Goes to show how important it is to be out in the field protecting all the natural resources.

Ed - good job on the investigation.

Inspector Barbara E. Leslie

Conservation Officer Service /Ministry of Environment

102 Industrial Place, Penticton, BC V2A7C8/ (250) 490-8269 Fax: (250) 490-8210

Email: barb.leslie@gov.bc.ca

From: Cunningham, Ken FLNR:EX
Sent: Tuesday, May 10, 2011 9:34 AM
To: Leslie, Barb ENV:EX
Cc: Cunningham, Ken FLNR:EX
Subject: FW: Photos - 4x4s in Mission Creek Watershed - Update

FYI as I didn't want to assume you had seen or heard about this issue.

Ken Cunningham
Resource Manager
Okanagan Shuswap District
Ministry of Forests, Lands and Natural Resource Operations

From: Patschke, Solvej N FLNR:EX
Sent: Tuesday, May 10, 2011 9:33 AM
To: Cunningham, Ken FLNR:EX
Subject: RE: Photos - 4x4s in Mission Creek Watershed - Update

Hi Ken,
I saw a news clip last night and apparently a CO tried to get into the site by snowmobile, but couldn't get in. I'm not sure if the COs have followed up further.

Solvej

From: Cunningham, Ken FLNR:EX
Sent: Tuesday, May 10, 2011 9:31 AM
To: Patschke, Solvej N FLNR:EX
Cc: Cunningham, Ken FLNR:EX
Subject: FW: Photos - 4x4s in Mission Creek Watershed - Update

Hi Solvej. Do you know if the COS have been advised of this yet?

Ken Cunningham
Resource Manager
Okanagan Shuswap District
Ministry of Forests, Lands and Natural Resource Operations

From: Cameron, Valerie Z FLNR:EX
Sent: Tuesday, May 10, 2011 9:17 AM
To: 'Norlin, J Ivor'
Cc: Wood, Robert B HLTH:EX; Cunningham, Ken FLNR:EX
Subject: RE: Photos - 4x4s in Mission Creek Watershed - Update

Thanks for letting me know Ivor. I understand the frustration of the local water suppliers.

Valerie

Not Responsive

Not Responsive

S22

Not Responsive


Not Responsive


Page 075 to/à Page 078

Withheld pursuant to/removed as

Copyright















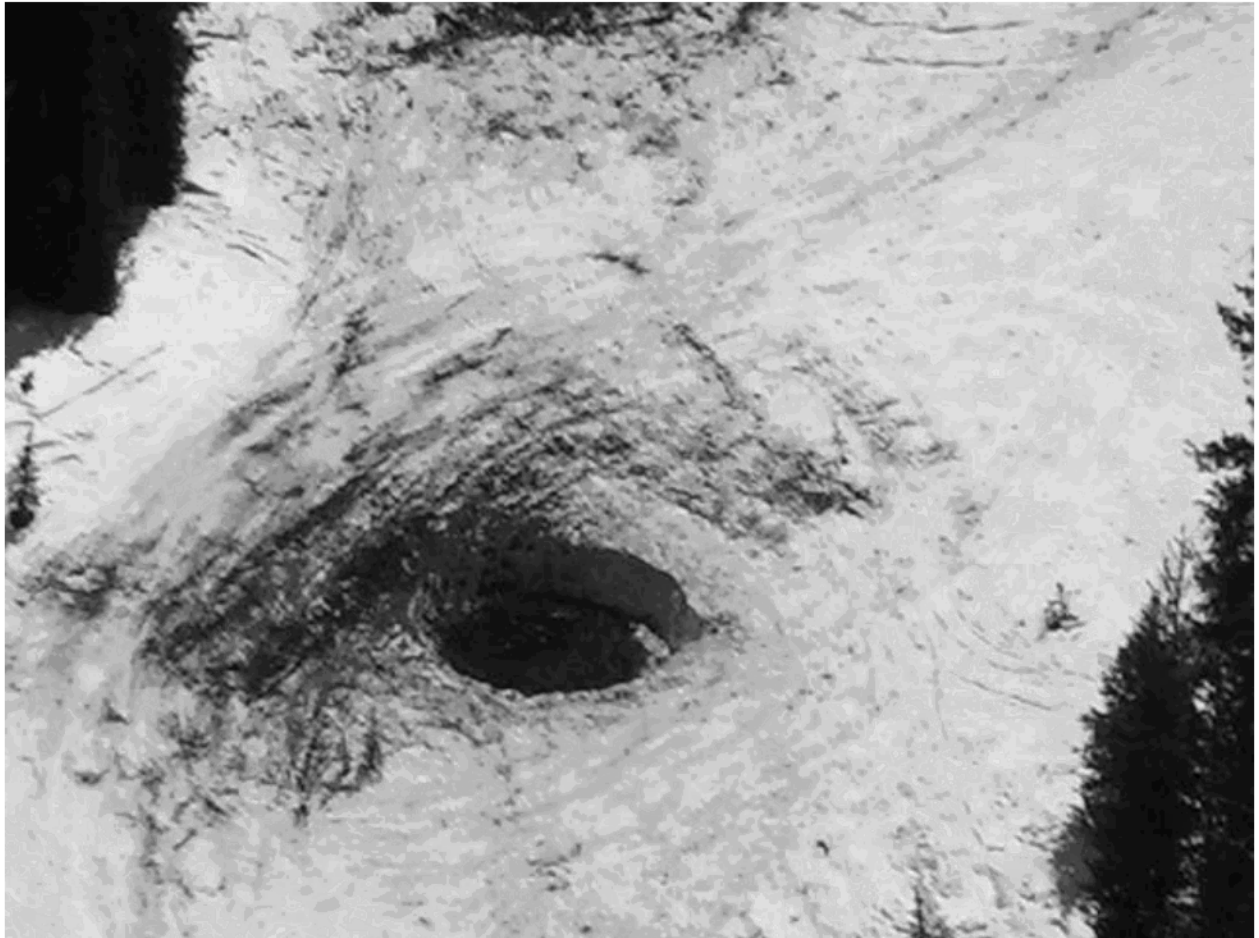


S22


S22













Case Summary

Details

Case File #:	201103503	Opened Date:	2011-07-19 08:31 AM
Category:	CO SERVICE	Discovery Date:	2011-07-18
Type:	OTHER	Closed Date:	2011-08-08 02:59 PM
Status:	Closed	Admin Org Unit:	THOMPSON-FRASER ZONE
Opened By:	BOAKE, SUSIE	Source:	MINISTRY OF ENVIRONMENT
Lead Investigator:	WASYLIK, STEVE : 83539	Source Ref #:	ERS 11-1393
Lead Investigator's Phone:		Other Source Agency:	
Major Case:	No	Transferred to Agency:	
Paper File Created:	No	Other Transferred Agency:	
Joint Investigation:	No		
Investigation Review Process:	No	Transferred Agency Contact:	
Investigation Review Date:		Lead Agency:	MINISTRY OF ENVIRONMENT
Investigation Start Date:	2011-07-18	Joint Agency:	MINISTRY OF ENVIRONMENT
Joint Agency Contact:		Joint Agency Phone:	
Other Joint Agency:		Joint Agency Case No:	
Case Description:	TARGET PRACTICE IN PROV PARK		

Members:

Name	Phone Number	Start Date	End Date
WASYLIK, STEVE : 83539		2011-07-19	2021-07-16
BOAKE, SUSIE		2011-07-19	2021-07-16

Parties Involved:

Name	Role	Nature of Involvement	Phone Number	Address
S22	COMPLAINANT SUSPECT			S22

Sites:

Site	Site Type	Description
1. 3-29; THOMPSON-FRASER ZONE		LAC DU BOIS ROAD, DOWN PRUDEN PASS ROAD 1.5 KM

Notes:

Date	Name	Comments
------	------	----------

Continuation Report:

Date	Time	Name	Report
------	------	------	--------

Attachments:

Attach#	Description	Photo	File	Attached By	Attached Date
1	ERS W CO NOTES	No	ERS 11-1393.HTM	BOAKE, SUSIE	2011-07-19

Contravention No.1 PARK ACT 61 (1) : HUNT IN PROVINCIAL PARK- CLASS "C"

Species:

Est. Incident Date 2011-07-18 13:00

Party:

Site: 1. 3-29; THOMPSON-FRASER
ZONE; LAC DU BOIS ROAD,
DOWN PRUDEN PASS ROAD
1.5 KM

Party Address:

S22

Enforcement Actions

Enforcement Action No. 1

Type: UNFOUNDED

Comments: SGT WASYLIK RESPONDED AND LOCATED SUSPECT VEHICLE LEAVING THE
PUDEN PASS ROAD. VEHICLE CHECK DONE. TWO FIREARMS LOCKED IN
TRUNK AND UNLOADED, BOTH WITH TRIGGER LOCKS. SUS HAD VALID PAL.
WAS IN AREA SHOOTING CLAY TARGETS. HAD PICKED UP SHELL CASING. SUS
THOUGHT HE WAS SHOOTING ON PRIVATE PROERTY. CHECK OF LOCATION
INDICATES SUS WAS CLOSE TO PARK, BUT AREA NOT DISTINCTIVE. NO MESS
FOUND.
CPIC CHECKS ALL 10/10
CALLED COM LEFT VM TO CALL.
FORWARDED TO RANGER FRIARS FOR HIS INFO.
CONCLUDED AS UNFOUNDED.

Vehicles:

Vehicle #: 1

VIN:

Make: HONDA

Model: CIVIC

Style: 4 DOOR

Year:

Owner First Name:

Owner Last Name:

Interior:

Exterior:

Details:

Incident Date:

Male Occupants:

Driver Gender: UNKNOWN

Driver Address:

Vehicle Licence Number: S22

Province/State: BRITISH COLUMBIA

Insurance Expiry Date:

Type: AUTOMOBILE - CAR

Other Vehicle Type:

Driver First Name:

Driver Last Name:

Other Interior Details:

Other Exterior Details:

of Female Occupants:

Driver Phone Number:

From: Wasylik, Steve ENV:EX
Sent: Monday, July 18, 2011 5:54 PM
To: Boake, Susie ENV:EX
Cc: Friars, Mike ENV:EX

Enforcement Routing Sheet #11-1393

Complaint Received By: MARILYN (Marilyn Sutton)

Date / Time received:
2011-07-18 15:10

Area: KAMLOOPS - **KAMLOOPS - SOUTHERN INTERIOR REGION**

COORS OR#:

Caller Name: S22
Mail / Street Address:
City:
Postal Code:
Referred By:
Contact Numbers

S22

VIOLATION DETAILS

Violation Date: 07/18/2011

Violation Time:

Violation in Progress?

Violation Type: OTHER

Offense Witnessed:

Shooting in Provincial Park

Offense Location:

Lac Bu Bois Provincial Park

Offense Details:

Advised that between 1415 - 1440 there was someone target practising in the park. There was at least 2 people. go down Lac Du Bois road - Pruden Pass Road - 1.5 km down the road. It was a white sedan - License S22

left message CO Steve Wasylik

Action taken: Sgt Wasylik responded and located suspect vehicle leaving the Purden Pass Road. Vehicle check done. Two firearms locked in trunk and unloaded, both with trigger locks. SUS had valid PAL. Was in area shooting clay targets. Had picked up shell casing. SUS thought he was shooting on private piece of property that is on sign at Bachelor access and was not in Park. Check of location indicates SUS was close to Park, but area not distinctive. No mess found.

CPIC Checks all 10/10.

Call COM and left voicemail to call. Fwd to Park Ranger Friars as well for his information.
Concluded as unfounded.

DESCRIPTION

Name (if known)	SUS: S22		S22	
Description	Sex: Male		Rac	Height S22
	Eyes		Hair S22	Weight S22
	Buil S22		Glasses	Smoker
	Complexion		Distinguishing Features	

Clothing	White T-Shirt, jeans and sandals.		
Vehicle	White Honda Civic 4dr seda	S22	
Weapons			
Other Details	S22		

Sergeant Steve Wasylik
Thompson-Fraser Zone | Conservation Officer Service | Ministry of Environment
1259 Dalhousie Drive. Kamloops BC , V2C 5Z5
Ph. 250-371-6274
Fax. 250-371-6318



Case Summary

Details

Case File #:	201105824	Opened Date:	2011-10-12 09:31 AM
Category:	CO SERVICE	Discovery Date:	2011-10-02
Type:	BC PARKS	Closed Date:	2012-03-08 02:19 PM
Status:	Closed	Admin Org Unit:	NORTH OKANAGAN ZONE
Opened By:	NIELSEN, KAREN : 62798	Source:	OBSERVE, RECORD AND REPORT PROGRAM
Lead Investigator:	SEITZ, EDWARD : 61226	Source Ref #:	ERS 11-2575
Lead Investigator's Phone:		Other Source Agency:	
Major Case:	No	Transferred to Agency:	CONSERVATION OFFICER FOUND
Paper File Created:	Yes	Other Transferred Agency:	
Joint Investigation:	No		
Investigation Review Process:	No	Transferred Agency Contact:	
Investigation Review Date:		Lead Agency:	MINISTRY OF ENVIRONMENT
Investigation Start Date:	2011-10-02	Joint Agency:	MINISTRY OF ENVIRONMENT
Joint Agency Contact:		Joint Agency Phone:	
Other Joint Agency:		Joint Agency Case No:	
Case Description:	UNAUTHORIZED ACTIVITY-WARNING ISSUED.		

Members:

Name	Phone Number	Start Date	End Date
SEITZ, EDWARD : 61226		2011-10-12	2021-10-09
NIELSEN, KAREN : 62798		2011-10-12	2021-10-09

Parties Involved:

Name	Role	Nature of Involvement	Phone Number	Address
	SUSPECT	RIDING QUAD IN PROTECTED AREA		
	SUSPECT	QUAD RIDER		
S22	SUSPECT	QUAD RIDER		S22
	COMPLAINANT	WITNESS		
	T			

Sites:

Site	Site Type	Description
1. 8-10; NORTH OKANAGAN ZONE		KELOWNA-GREYSTOKES PARK PROTECTED AREA

Notes:

Date	Name	Comments
2011-10-25	LOCKWOOD, JOSH : 26207	SERGEANT LOCKWOOD HAS REVIEWED THIS FILE AS INDICATED IN THE FILE THE OFFICER HAD THE THREE SUBJECT OF CONCERN ATTEND THE OFFICE AND PROVIDE STATEMENTS SUBJECTS WERE SPOKEN TO AND WARNINGS WERE ISSUED FOR VIOLATIONS OF THE PARK ACT AND RELATING TO SECTION 46 OF THE FORESTS AND RANGE ACT RELATING TO MUD BOGGING AND ENVIRONMENTAL DAMAGE. THIS FILE WAS APPROPRIATELY CONCLUDED BY WAY OF A WARNING... CONCLUDED HERE
2011-10-12	SEITZ, EDWARD : 61226	TASKED TO SGT. LOCKWOOD FOR FILE REVIEW AND CONCLUDING.
2011-10-06	SEITZ, EDWARD : 61226	10:00 CO SEITZ RAN PLATE NUMBERS. 11:00 CO SEITZ CALLED ALL 3 INDIVIDUALS AND THEY ALL AGREED TO COME INTO THE OFFICE TODAY. 11:35 S22 N TO SPEAK WITH CO SEITZ, WARNING ISSU 12:05 S22 IN TO SPEAK WITH CO SEITZ, WARNING ISSUED. 15:10 S22 IN TO SPEAK WITH CO SEITZ, WARNING ISSUED.
2011-10-05	SEITZ, EDWARD : 61226	CO SEITZ RECEIVED ERS ADVISING OF 3 GUYS ON 3 QUADS RIDE INTO A PROTECTED AREA. LATER THE COMPLAINANT SAW THESE SAME GUYS AT THEIR TRUCKS/TRAILERS AND GOT DESCRIPTIONS. CO SEITZ CALLS C/N FOR MORE DETAILS ON VEHICLES/TRAILERS

Continuation Report:

Date	Time	Name	Report
------	------	------	--------

Attachments:

Attach#	Description	Photo	File	Attached By	Attached Date
1	CONTINUATION	No	CONTINUATION REPORT_TEMPLATE 2011.DOCX	NIELSEN, KAREN : 62798	2011-10-12
2	WARNINGS X 3	No	WARNINGS X 30001.PDF	NIELSEN, KAREN : 62798	2012-03-08

Contravention No.1	PARK, CONSERVANCY, AND RECREATION AREA REGULATION 32 (1)[180/90] : UNAUTHORIZED ACTIVITY
---------------------------	---

Species:**Est. Incident Date**

2011-10-02 8:00

Party:**Site:**

1. 8-10; NORTH OKANAGAN ZONE; KELOWNA-GREYSTOKES PARK PROTECTED AREA

Party Address:

S22

Enforcement Actions

Enforcement Action No. 1

Type: WARNING
Issued By: SEITZ, EDWARD : 61226
Warning Type: CHECK-UP SLIP/WARNING NOTICE
Served By: SEITZ, EDWARD : 61226
Service Date: 2011-10-06 11:35 AM
Registered Owner: S22
Count
Count 1: PARK, CONSERVANCY, AND RECREATION AREA REGULATION 32
(1)[180/90] : UNAUTHORIZED ACTIVITY
Comments:

Ticket No: 06030
Vehicle Plate Number S22
Vehicle Prov/State: BRITISH COLUMBIA
Licence Action
No

Contravention No.2	PARK, CONSERVANCY, AND RECREATION AREA REGULATION 32 (1)[180/90] : UNAUTHORIZED ACTIVITY
---------------------------	---

Species: Est. Incident Date 2011-10-02 8:00 Site: 1. 8-10; NORTH OKANAGAN ZONE; KELOWNA- GREYSTOKES PARK PROTECTED AREA	Party: Party Address: S22
---	--

Enforcement Actions**Enforcement Action No. 2**

Type: WARNING
Issued By: SEITZ, EDWARD : 61226
Warning Type: CHECK-UP SLIP/WARNING NOTICE
Served By: SEITZ, EDWARD : 61226
Service Date: 2011-10-06 12:05 PM
Registered Owner: S22
Count
Count 1: PARK, CONSERVANCY, AND RECREATION AREA REGULATION 32
(1)[180/90] : UNAUTHORIZED ACTIVITY
Comments:

Ticket No: 06031
Vehicle Plate Number S22
Vehicle Prov/State: BRITISH COLUMBIA
Licence Action
No

Contravention No.3	PARK, CONSERVANCY, AND RECREATION AREA REGULATION 32 (1)[180/90] : UNAUTHORIZED ACTIVITY
---------------------------	---

Species: Est. Incident Date 2011-10-02 8:00 Site: 1. 8-10; NORTH OKANAGAN ZONE; KELOWNA- GREYSTOKES PARK PROTECTED AREA	Party: Party Address: S22
---	--

Enforcement Actions**Enforcement Action No. 3**

Type: WARNING
Issued By: SEITZ, EDWARD : 61226
Warning Type: CHECK-UP SLIP/WARNING NOTICE
Served By: SEITZ, EDWARD : 61226
Service Date: 2011-10-06 03:10 PM
Registered Owner: S22
Count
Count 1: PARK, CONSERVANCY, AND RECREATION AREA REGULATION 32
(1)[180/90] : UNAUTHORIZED ACTIVITY
Comments:

Ticket No: 06032
Vehicle Plate Number S22
Vehicle Prov/State: BRITISH COLUMBIA
Licence Action
No

CONSERVATION OFFICER SERVICE CONTINUATION REPORT

Enforcement Routing Sheet #11-2575

Complaint Received By: CAITLIN (Operations 3 ECC)

Date / Time received:

2011-10-05 14:55

Area: KELOWNA - KELOWNA - SOUTHERN INTERIOR REGION **COORS OR#:** 201105824

Caller Name:

Mail / Street

S22

Address:

City:

Postal Code:

Referred By:

Contact Numbers

Residence

S22

VIOLATION DETAILS

Violation Date: 10/02/2011 **Violation Time:** 0600

Violation in Progress? No

Violation Type: OTHER

Offense Witnessed:

See below

Offense Location:

Greystokes Park

Offense Details:

Advises S22 were walking into the park to hunt, parked bikes and walked in. 3 guys on 3 quads went in, parked at base of Moore Mtn and then walked and hunted for several hours. The 3 men came back to quads and drove out, caller told them they were breaking law. Caller then drove down the road and saw them at their trucks.

Trucks described as:

Old body style Dodge extended cab BC Plate S22 -dark blue/black with running board and red stripe on tail gate

Ford 4 door old body style long box with headache rack-two tone blue-light blue top dark blue bottom-trailer on Ford BC Plat S22

Describes males as mid 30's caucasian.

DESCRIPTION

Name (if known)				
Description	Sex	Race	Height	Weight
	Eyes	Hair	Glasses	Smoker
	Build	Complexion	Distinguishing Features	
Clothing				
Vehicle				
Weapons				
Other Details				
	Sex	Race	Height	Weight
	Eyes	Hair	Glasses	Smoker
	Build	Complexion	Distinguishing Features	

CONSERVATION OFFICER SERVICE CONTINUATION REPORT

Name (if known)				
Description	Sex	Race	Height	Weight
	Eyes	Hair	Glasses	Smoker
	Build	Complexion	Distinguishing Features	
Description	Sex	Race	Height	Weight
	Eyes	Hair	Glasses	Smoker
	Build	Complexion	Distinguishing Features	
Name (if known)				
Description	Sex	Race	Height	Weight
	Eyes	Hair	Glasses	Smoker
	Build	Complexion	Distinguishing Features	
Clothing				
Vehicle				
Weapons				
Other Details				

Notification:

2011-10-05 15:02 Email to: North Okanagan [KELOWNA, VERNON] [COSNOKAN@gov.bc.ca] Sent from SGPEP.ECC1@gov.bc.ca

Oct. 5, 2011 1615 – CO Seitz called S22 parked their vehicle and were walking into Mount Moore in the Greystokes Park protected area, when they observed 3 male hunters on quads drive past them into the park to hunt. He said that they were definitely in the protected area and continued going further into the protected area. Later in the day when they were coming out they walked past the suspect's vehicle and recorded descriptions and plate numbers as follows;

1. S22 on an older dodge ex-cab truck, with running boards. Color is dark blue cab, box is dark blue on bottom and gray on the middle. Red stripe on tailgate.
2. S22 older style ford truck, 4 door, long box, with head ache rack. Color is 2 tone blue, light on top and dark on bottom.
3. S22 Trailer attached to the above ford truck.

Oct. 6, 2011 1000 – CO Seitz ran plate numbers;

S22

CONSERVATION OFFICER SERVICE CONTINUATION REPORT

S22

1100 – CO Seitz called all 3 individuals and they all agreed to come into the office today and speak with Seitz.

1135 – S22 nto office to speak with Seitz. S22 said that they used quads up the bottom of Moore mtn. then walked to top of moore mtn. He did not see any park boundary signs, but he knew there was a vehicle closure on Moore mtn. and in the Greystokes. He said that they did not go into Jubilee mtn. and did not go into Linden lake. Because the boundary is not posted Seitz when with written warning # 06030.

1205 S22 nto office to speak with Seitz. He said that they went into Linden lake with the quads and stopped at the snowmobile cabin. They then walked up onto Jubilee mtn. He is from S22 and is not ready familiar was the area. He was going by what S22 were telling him. They are S22 Seitz issued warning ticket # 06031 to

S22

1510 S22 nto office. He said that they used their quads to go into Linden Lake. They walked half way up to Jubilee mtn. then came back to Moore mtn. to finish their hunt. Seitz issued written warning # 06032.

X

Primary Investigator

X

Supervisor



Province of British Columbia
CONSERVATION OFFICER SERVICE

06032

ON THE 2 DAY OF OCT. 2011 TIME 0800
(YEAR) (24 HR CLOCK)
AT OR NEAR (Location) KELOWNA PROVINCE OF B.C.
NAME IN FULL _____
STREET ADDRESS _____

PHONE _____

LICENCE ☒ Driver's ☐ Hunting ☐ Angling ☐ PAL/POL ☐ Boating

DID UNLAWFULLY COMMIT THE FOLLOWING OFFENCE(S) UNDER THE:

- ☐ ENVIRONMENTAL MANAGEMENT ACT ☐ WATER ACT
☐ WILDLIFE ACT ☐ FISHERIES ACT (CANADA)
☐ INTEGRATED PEST MANAGEMENT ACT ☒ OTHER PARK ACT

☒ **WARNING NOTICE**

Description of Offence	ACT/REG	Section, Sub-Section, Paragraph
<u>UNAUTHORIZED ACTIVITY</u>	<u>ACT</u>	<u>32(1)</u>

☐ **DANGEROUS WILDLIFE PROTECTION ORDER**

An inspection of your land and premises as noted above, has identified that attractants (see reverse), namely _____ are present and could attract dangerous wildlife and this attraction poses a risk to public safety. Therefore, under section 88.1 of the Wildlife Act, I order you to control the attractant by: _____

This order must be complied with on or before _____ Y _____ M _____ D _____ (24 HOUR CLOCK)

☐ **NOTICE OF 24-HOUR HUNTING/FIREARM PROHIBITION**

REASON FOR PROHIBITION: ☐ ALCOHOL ☐ DRUGS

NOTICE OF HUNTING/FIREARM PROHIBITION

You are prohibited under section 88 of the Wildlife Act from hunting and/or using a firearm for 24 hours commencing at _____ a.m./p.m. on the _____ day of _____ Year _____

(SIGNATURE OF PERSON ACKNOWLEDGING PROHIBITION)

FIREARM & LICENCE SEIZURE

Under the provisions of section 88 of the Wildlife Act, the firearm referred to below is seized for a period of 24 hours commencing at the time set out in the **Notice of 24-Hour Hunting Prohibition**, and is stored at:

COS / POLICE OFFICE ADDRESS: _____

(ADDRESS) _____, BC (CITY) _____ (PHONE) _____
Hunting Licence
Surrendered Returned
☐ Yes ☐ No ☐ Yes ☐ No
Firearm
Surrendered Returned
☐ Yes ☐ No ☐ Yes ☐ No

Notes: MOTORIZED VEH. IN GREYSTOKER PROTECTED AREA.

ED SATL OFFICER'S # 061226
NAME OF ISSUING OFFICER
SIGNATURE OF ISSUING OFFICER [Signature] DATE OCT 6/11

Case Summary

Details			
Case File #:	201201277	Opened Date:	2012-03-14 09:45 AM
Category:	CO SERVICE	Discovery Date:	2011-09-26
Type:	WILDLIFE	Closed Date:	2012-04-10 02:05 PM
Status:	Closed	Admin Org Unit:	EAST KOOTENAY ZONE
Opened By:	SMITH, SUSAN : 11929	Source:	MINISTRY OF ENVIRONMENT
Lead Investigator:	SCOTT, JEFFREY : 116477	Source Ref #:	
Lead Investigator's Phone:		Other Source Agency:	
Major Case:	No	Transferred to Agency:	
Paper File Created:	No	Other Transferred Agency:	
Joint Investigation:	No		
Investigation Review Process:	No	Transferred Agency Contact:	
Investigation Review Date:		Lead Agency:	MINISTRY OF ENVIRONMENT
Investigation Start Date:	2012-03-09	Joint Agency:	MINISTRY OF ENVIRONMENT
Joint Agency Contact:		Joint Agency Phone:	
Other Joint Agency:		Joint Agency Case No:	
Case Description:	AB PARK RANGER, AMIT DUTTA, KANANASKIS DISTRICT CONTACTED CO SCOTT TO ADVISE THEY HAVE CAPTURED PHOTOS ON THEIR TRAIL CAM OF HUNTERS ON HORSEBACK IN MT. SHARK PROVINCIAL PARK (ALONG BC BORDER). THERE IS NO HUNTING ALLOWED IN THE AREA OF THE TRAIL CAM. AS WELL, THERE WOULD BE NO HUNTING IN THAT AREA BECAUSE THE PROVINCIAL PARK BOUNDARY BORDERS BANFF AND MT ASSINIBOINE. THE PARK IS A GATEWAY TO MT. ASSINIBOINE AND BANFF. PHOTOS WERE CAPTURED SEPT 2011, JUST RECENTLY RETRIEVED. CO SCOTT EMAILED PHOTOS AND REQUEST TO EK CO'S TO POSSIBLY ID SUSPECTS. NO INFO RECEIVED, ADVISED DUTTA AS SUCH. NO FURTHER ACTION.		

Members:			
Name	Phone Number	Start Date	End Date
SCOTT, JEFFREY : 116477		2012-03-14	2022-03-12
SMITH, SUSAN : 11929		2012-03-14	2022-03-12

Parties Involved:

Name	Role	Nature of Involvement	Phone Number	Address
DUTTA, AMIT	COMPLAINANT	AB PARK RANGER	Not Responsive	CONSERVATION OFFICER KANANASKIS DISTRICT AB
UNKNOWN, UNKNOWN	SUSPECT			

Sites:

Site	Site Type	Description
1. 4-1; EAST KOOTENAY ZONE		ALBERTA SIDE OF MT ASSINIBOINE PROVINCIAL PARK

Notes:

Date	Name	Comments
2012-04-10	CARAVETTA, JOE : 15202	FILE CONCLUDED
2012-03-26	CARAVETTA, JOE : 15202	FILE REVIEWED, NEEDS CONTRAVENTION AND OUTCOME ADDED

Continuation Report:

Date	Time	Name	Report
------	------	------	--------

Attachments:

Attach#	Description	Photo	File	Attached By	Attached Date
1	PHOTO 1	No	IMAGE001.JPG	SMITH, SUSAN : 119292012-03-15	
2	PHOTO 2	No	IMAGE002.JPG	SMITH, SUSAN : 119292012-03-15	
3	PHOTO 3	No	IMAGE003.JPG	SMITH, SUSAN : 119292012-03-15	
4	EMAIL FROM AMIT DUTTA	No	FW HUNTERS AT MT SHARK.HTM	SMITH, SUSAN : 119292012-04-03	
5	EMAIL FROM SCOTT TO AMIT DUTTA	No	20120403144910.PDF	SMITH, SUSAN : 119292012-04-03	

Contravention No.1	WILDLIFE ACT AND REGULATIONS 19 (5)[190/84] : HUNT IN SPECIFIED PARK NOT WITHIN OPEN SEASON
---------------------------	--

Species:

Est. Incident Date 2011-09-26 8:46 **Party:** UNKNOWN, UNKNOWN

Site: 1. 4-1; EAST KOOTENAY ZONE; **Party Address:**
ALBERTA SIDE OF MT
ASSINIBOINE PROVINCIAL
PARK

Enforcement Actions**Enforcement Action No. 1**

Type: UNSOLVED
Comments: NO INFO TO SHARE WITH ALBERTA, UNKNOWN SUS.

Vehicles:

Pages 106 through 108 redacted for the following reasons:

S.15, 22

From: Scott, Jeffrey A ENV:EX
Sent: Wednesday, March 14, 2012 10:22 AM
To: Smith, Susan M ENV:EX
Subject: FW: Hunters at Mt Shark

As discussed.
3 photos at bottom.

thanks

JEFF SCOTT
East Kootenay Zone | Conservation Officer Service | Ministry of Environment
205 Industrial Rd G, Cranbrook, B.C. V1C 7G5
Phone: (250) 489-8525 Fax: (250) 489-8503
Report all Poachers & Polluters 24hrs at
1-877-952-7277 (RAPPP)

From: Scott, Jeffrey A ENV:EX [mailto:Jeffrey.Scott@gov.bc.ca]
Sent: Monday, March 12, 2012 2:03 PM
To: Amit Dutta
Cc: Gilewicz, Ray ENV:EX; McGhie, Paul J ENV:EX; Connatty, Jared ENV:EX; Umsonst, Lawrence ENV:EX; Kruger, Greg ENV:EX; Bell, Justyn A ENV:EX; Christie, Adam ENV:EX; Caravetta, Joe ENV:EX; Garay, Joe ENV:EX; deBoon, Frank ENV:EX; Burley, Patricia ENV:EX
Subject: RE: Hunters at Mt Shark

Amit,
I am forwarding your email to several CO's in the area that may recognize the fellows on horse.
Can you give a little more detail about the issues of these guys with rifles on the trail? Is there no hunting in the area of the trail cam?

JEFF SCOTT
East Kootenay Zone | Conservation Officer Service | Ministry of Environment
205 Industrial Rd G, Cranbrook, B.C. V1C 7G5
Phone: (250) 489-8525 Fax: (250) 489-8503
Report all Poachers & Polluters 24hrs at
1-877-952-7277 (RAPPP)

Not Responsive

Not Responsive

Smith, Susan M ENV:EX

From: Scott, Jeffrey A ENV:EX
Sent: Tuesday, April 3, 2012 1:32 PM
To: Amit Dutta
Cc: Scott, Jeffrey A ENV:EX
Subject: RE: Hunters at Mt Shark

Hello Amit,
So none of the BC CO's have any suggestions on who these guys are.
So unfortunately we were not able to help you out.
Let me know if there is anything else.

Jeff Scott
East Kootenay Zone | Conservation Officer Service | Ministry of Environment
205 Industrial Rd G, Cranbrook, B.C. V1C 7G5
Phone: (250) 489-8525 Fax: (250) 489-8503 Report all Poachers & Polluters 24hrs at
1-877-952-7277 (RAPP)

-----Original Message-----

From: Christie, Adam ENV:EX
Sent: Monday, March 12, 2012 5:09 PM
To: Amit Dutta
Cc: Scott, Jeffrey A ENV:EX; Gilewicz, Ray ENV:EX; McGhie, Paul J ENV:EX; Connatty, Jared ENV:EX; Umsonst, Lawrence ENV:EX; Kruger, Greg ENV:EX; Bell, Justyn A ENV:EX; Caravetta, Joe ENV:EX; Garay, Joe ENV:EX; deBoon, Frank ENV:EX; Burley, Patricia ENV:EX
Subject: Re: Hunters at Mt Shark

Mt. Assiniboine park is open to hunting:

http://www.env.gov.bc.ca/bcparks/explore/parkpgs/mt_assiniboine/

there are two outfitter operations in there & BC residents could possibly access the park to hunt as well.

Hunters using horses need a letter of permission from BC parks Kootenay office. I'd check with them for the identity of persons with letters of permission.

It was likely one of the outfitters assistant guides & clients.

S22

Adam

Not Responsive

Not Responsive

> Subject: RE: Hunters at Mt Shark
>
> Amit,
> I am forwarding your email to several CO's in the area that may recognize the fellows on horse.
> Can you give a little more detail about the issues of these guys with rifles on the trail? Is there no hunting in the area of the trail cam?
>
> Jeff Scott
> East Kootenay Zone | Conservation Officer Service | Ministry of
> Environment
> 205 Industrial Rd G, Cranbrook, B.C. V1C 7G5
> Phone: (250) 489-8525 Fax: (250) 489-8503 Report all Poachers &
> Polluters 24hrs at
> 1-877-952-7277 (RAPP)
>

Not Responsive

Not Responsive



Case Summary

Details

Case File #:	201202144	Opened Date:	2012-05-04 03:18 PM
Category:	CO SERVICE	Discovery Date:	2012-04-25
Type:	BC PARKS	Closed Date:	2012-06-11 04:08 PM
Status:	Closed	Admin Org Unit:	SOUTH ISLAND ZONE
Opened By:	PAUWELS, CHARLENE : 64730	Source:	PUBLIC OR OTHER INDIVIDUAL
Lead Investigator:	DEKELVER, RICHARD	Source Ref #:	12-0313
Lead Investigator's Phone:		Other Source Agency:	
Major Case:	No	Transferred to Agency:	BC PARKS AND PROTECTED AREAS
Paper File Created:	No	Other Transferred Agency:	
Joint Investigation:	No		
Investigation Review Process:	No	Transferred Agency Contact:	CLOSSON, DON
Investigation Review Date:		Lead Agency:	MINISTRY OF ENVIRONMENT
Investigation Start Date:	2012-04-25	Joint Agency:	MINISTRY OF ENVIRONMENT
Joint Agency Contact:		Joint Agency Phone:	
Other Joint Agency:		Joint Agency Case No:	
Case Description:	VANDALIZING PARK AREA. ERS 12-0313		

Members:

Name	Phone Number	Start Date	End Date
DEKELVER, RICHARD		2012-04-27	2022-05-02
PAUWELS, CHARLENE : 64730		2012-05-04	2022-05-02
NORRIS, SCOTT		2012-05-04	2022-05-02

Parties Involved:

Name	Role	Nature of Involvement	Phone Number	Address
UNKNOWN SIZ, UNKNOWN	SUSPECT			

Sites:

Site	Site Type	Description
1. 1-1; SOUTH ISLAND ZONE		SPECTACLE LAKE PROV PARK

Notes:

Date	Name	Comments
2012-06-11	NORRIS, SCOTT	SGT REVIEWED. FILE CLOSED.

Continuation Report:

Date	Time	Name	Report
------	------	------	--------

Attachments:

Attach#	Description	Photo	File	Attached By	Attached Date
1	ERS 12-0313	No	ERS 12-0313.HTM	PAUWELS, CHARLENE : 64730	2012-05-04

Contravention No.1

**PARK, CONSERVANCY, AND RECREATION AREA REGULATION 32
(1)(a)[180/99] : DAMAGE OR DESTROY ANY NATURAL RESOURCE OR
PROPERTY IN A PARK OR RECREATION AREA**

Species:

Est. Incident Date 2012-04-23 **Party:** UNKNOWN SIZ,
UNKNOWN

Site: 1. 1-1; SOUTH ISLAND ZONE; **Party Address:**
SPECTACLE LAKE PROV PARK

Enforcement Actions**Enforcement Action No. 1**

Type: ADMINISTRATIVE ACTION
Effective Date: 2012-04-27 **End Date:**
Admin Action Type: REFERRED
Comments: ERS REFERRED TO BC PARKS DON CLOSSON, FOR REVIEW, ENFORCEMENT AS
DEEMED NECESSARY.

Vehicles:

Enforcement Routing Sheet #12-0313

Complaint Received By: BETH (Operations 6 ECC)**Date / Time received:**

2012-04-25 14:53

Area: MILL BAY - VICTORIA - SOUTH COAST REGION**COORS OR#:****Caller Name:****Mail / Street****Address:** S22**City:****Postal Code:****Referred By:****Contact Numbers**

S22

VIOLATION DETAILS**Violation Date:** 04/23/2012**Violation Time:** 1230**Violation in Progress?** No**Violation Type:** FOREST PRACTICES**Offense Witnessed:**

vandalizing the park area

Offense Location:

Spectacle Lake Prov Park - trail around the lake

Offense Details:

Caller saw a kid on a motorcycle on the trail on Monday. Caller states the motorized vehicles have been wrecking the trails, rocks have been kicked off the trail. There are many logging roads in the area they could ride on. Kids are camping in the area as well.

NOTIFICATIONS:

14:58 phoned Rick Dekelver CO on cell, left message

DESCRIPTION**Name (if known)****Description****Sex****Race****Height****Weight****Eyes****Hair****Glasses****Smoker****Build****Complexion****Distinguishing Features****Clothing****Vehicle****Weapons****Other Details****Sex****Race****Height****Weight****Eyes****Hair****Glasses****Smoker****Build****Complexion****Distinguishing Features****Name (if known)****Description****Sex****Race****Height****Weight****Eyes****Hair****Glasses****Smoker****Build****Complexion****Distinguishing Features**

Description	Sex	Race	Height	Weight
	Eyes	Hair	Glasses	Smoker
	Build	Complexion	Distinguishing Features	
Name (if known)				
Description	Sex	Race	Height	Weight
	Eyes	Hair	Glasses	Smoker
	Build	Complexion	Distinguishing Features	
Clothing				
Vehicle				
Weapons				
Other Details				

Notification:
2012-04-25 14:59 Email to: South Island [DUNCAN, VICTORIA] [COS.South.Island.Zone@gov.bc.ca] Sent from SGPEP.ECC1@gov.bc.ca



Case Summary

Details

Case File #:	P-200700214	Opened Date:	2007-09-20 02:57 PM
Category:	PARKS AND PROTECTED AREAS	Discovery Date:	2006-10-11
Type:	BC PARKS	Closed Date:	
Status:	Open	Admin Org Unit:	PEACE RIVER CORRIDOR PARK
Opened By:	JEFFREY, LORI : 63352	Source:	PARKS STAFF
Lead Investigator:	WILSON, GLEN	Source Ref #:	
Lead Investigator's Phone:		Other Source Agency:	
Major Case:	Yes	Transferred to Agency:	
Paper File Created:	Yes	Other Transferred Agency:	
Joint Investigation:	No		
Investigation Review Process:	No	Transferred Agency Contact:	
Investigation Review Date:		Lead Agency:	MINISTRY OF ENVIRONMENT
Investigation Start Date:	2006-10-11	Joint Agency:	MINISTRY OF ENVIRONMENT
Joint Agency Contact:		Joint Agency Phone:	
Other Joint Agency:		Joint Agency Case No:	
Case Description:	TRESSPASS ROAD BUT INTO PEACE RIVER CORRIDOR PROTECTED AREA		

Members:

Name	Phone Number	Start Date	End Date
WILSON, GLEN		2007-09-20	2017-09-17
JEFFREY, LORI : 63352		2007-09-20	2017-09-17

Parties Involved:

Name	Role	Nature of Involvement	Phone Number	Address
S22	SUSPECT	TRESSPASS INTO PROTECTED AREA - BUILT ROAD		S22

Sites:

Site	Site Type	Description
1. 7-33; PEACE RIVER CORRIDOR BACKCOUNTRY PARK		

Notes:

Date	Name	Comments
------	------	----------

Continuation Report:

Date	Time	Name	Report
------	------	------	--------

Attachments:

Attach#	Description	Photo	File	Attached By	Attached Date
---------	-------------	-------	------	-------------	---------------

Contravention No.1	PARK, CONSERVANCY, AND RECREATION AREA REGULATION 32 (1)(a)[180/90] : DAMAGE OR DESTROY ANY NATURAL RESOURCE OR PROPERTY IN A PARK OR RECREATION AREA WITHOUT AUTHORITY
---------------------------	--

Species:

Est. Incident Date	2006-10-11 9:00	Party:	
Site:	1. 7-33; PEACE RIVER CORRIDOR PARK; BACKCOUNTRY;	Party Address:	S22

Enforcement Actions**Enforcement Action No. 1**

Type:	CHARGE - PROVINCIAL TICKET					
Issued By:	WILSON, GLEN					
Served By:	WILSON, GLEN			Ticket Number:AH14103121		
Service Date:	2007-09-06 09:00 AM			Vehicle Plate Number:		
Appeal Expiry Period:	30 days			Vehicle Province/State:		
Registered Owner:						
Count		Ticketed Amount	Paid Amount	Paid Date	Disposition	Licence Action
Count 1:	PARK, CONSERVANCY, AND RECREATION AREA REGULATION 32 (1)(a)[180/90] : DAMAGE OR DESTROY ANY NATURAL RESOURCE OR PROPERTY IN A PARK OR RECREATION AREA WITHOUT AUTHORITY	\$115.00	\$0.00		IN DISPUTE	NO
Comments:						

Vehicles:



Case Summary

Details

Case File #:	P-200700215	Opened Date:	2007-09-20 03:22 PM
Category:	PARKS AND PROTECTED AREAS	Discovery Date:	2007-08-04
Type:	BC PARKS	Closed Date:	2009-09-23 11:54 AM
Status:	Closed	Admin Org Unit:	MOBERLY LAKE PARK
Opened By:	JEFFREY, LORI : 63352	Source:	
Lead Investigator:	WILSON, GLEN	Source Ref #:	
Lead Investigator's Phone:		Other Source Agency:	
Major Case:	Yes	Transferred to Agency:	
Paper File Created:	No	Other Transferred Agency:	
Joint Investigation:	No		
Investigation Review Process:	No	Transferred Agency Contact:	
Investigation Review Date:		Lead Agency:	MINISTRY OF ENVIRONMENT
Investigation Start Date:	2007-08-04	Joint Agency:	MINISTRY OF ENVIRONMENT
Joint Agency Contact:		Joint Agency Phone:	
Other Joint Agency:		Joint Agency Case No:	
Case Description:	TRESSPASS INTO PARK		

Members:

Name	Phone Number	Start Date	End Date
WILSON, GLEN		2007-09-20	2017-09-17
JEFFREY, LORI : 63352		2007-09-20	2017-09-17

Parties Involved:

Name	Role	Nature of Involvement	Phone Number	Address
S22	SUSPECT	TRESSPASS ROAD INTO PARK		S22

Sites:

Site	Site Type	Description
1. 7-31; MOBERLY LAKE PARK	BACKCOUNTRY	

Notes:

Date	Name	Comments
------	------	----------

Continuation Report:

Date	Time	Name	Report
------	------	------	--------

Attachments:

Attach#	Description	Photo	File	Attached By	Attached Date
---------	-------------	-------	------	-------------	---------------

Contravention No.1	PARK, CONSERVANCY, AND RECREATION AREA REGULATION 32 (1)(a)[180/90] : DAMAGE OR DESTROY ANY NATURAL RESOURCE OR PROPERTY IN A PARK OR RECREATION AREA WITHOUT AUTHORITY
---------------------------	--

Species:
Est. Incident Date

2007-08-04

Party:
Site:

1. 7-31; MOBERLY LAKE PARK;
BACKCOUNTRY;

Party Address:

S22

Enforcement Actions
Enforcement Action No. 1
Type:

CHARGE - PROVINCIAL TICKET

Issued By:

WILSON, GLEN

Served By:

WILSON, GLEN

Ticket Number:AH14103098

Service Date:

2007-09-30 02:00 PM

Vehicle Plate Number:
Appeal Expiry Period:

30 days

Vehicle Provide/State:
Registered Owner:
Count
**Ticketed
Amount**
Paid Amount
Paid Date
Disposition
**Licence
Action**
YES

Count 1: PARK, CONSERVANCY,
AND RECREATION AREA
REGULATION 32
(1)(a)[180/90] : DAMAGE OR
DESTROY ANY NATURAL
RESOURCE OR PROPERTY
IN A PARK OR
RECREATION AREA
WITHOUT AUTHORITY

\$115.00

\$115.00

2009-08-14

GUILTY BY
EXPIRY

Comments:
Vehicles:



Case Summary

Details

Case File #:	P-200700267	Opened Date:	2007-11-13 11:16 AM
Category:	PARKS AND PROTECTED AREAS	Discovery Date:	2007-11-09
Type:	BC PARKS	Closed Date:	
Status:	Open	Admin Org Unit:	CHURN CREEK PROTECTED AREA
Opened By:	ROBERTS, JEFF	Source:	MINISTRY OF ENVIRONMENT
Lead Investigator:	ROBERTS, JEFF	Source Ref #:	
Lead Investigator's Phone:		Other Source Agency:	
Major Case:	No	Transferred to Agency:	
Paper File Created:	Yes	Other Transferred Agency:	
Joint Investigation:	No		
Investigation Review Process:	No	Transferred Agency Contact:	
Investigation Review Date:		Lead Agency:	MINISTRY OF ENVIRONMENT
Investigation Start Date:	2007-11-09	Joint Agency:	MINISTRY OF ENVIRONMENT
Joint Agency Contact:		Joint Agency Phone:	
Other Joint Agency:		Joint Agency Case No:	
Case Description:	TICKET ISSUED FOR CUTTING DOWN AND BURNING A TREE (DOUGLAS FIR) WITHIN CHURN CREEK PROTECTED AREA. HUNTING CAMP WAS SET UP JUST OFF BLACKDOME ROAD.		

Members:

Name	Phone Number	Start Date	End Date
ROBERTS, JEFF		2007-11-13	2017-11-10

Parties Involved:

Name	Role	Nature of Involvement	Phone Number	Address
S22	SUSPECT	SUSPECT ADMITTED TO THE DESTRUCTION OF A NATURAL RESOURCE WITHIN A PROTECTED AREA. CUT A TREE DOWN AND BURNED IT.		S22

Sites:

Site	Site Type	Description
1. 5-3; CHURN CREEK PROTECTED AREA	BACKCOUNTRY	BLACKDOME ROAD

Notes:

Date	Name	Comments
2007-11-13	ROBERTS, JEFF	<p>FRIDAY, NOVEMBER 9, 2007 @ 13:35. WHILE ON PATROL AT CHURN CREEK WITH PARK RANGER AND AUXILIARY CO CHRIS ARMSTRONG, WE INSPECTED A CAMP JUST OFF BLACKDOME ROAD. WE FOUND THAT A LIVE TREE HAD BEEN CUT AND BURNED. WHEN QUESTIONED REGARDING THE INCIDENT S22 (BC DRIVERS LICENSE: S22 ADMITTED TO CUTTING IT DOWN AND BURNING IT. HE WAS ISSUED A TICKET FOR THE DESTRUCTION OF A NATURAL RESOURCE WITHIN A PARK.</p>

Continuation Report:

Date	Time	Name	Report
------	------	------	--------

Attachments:

Attach#	Description	Photo	File	Attached By	Attached Date
---------	-------------	-------	------	-------------	---------------

Contravention No.1 **PARK, CONSERVANCY, AND RECREATION AREA REGULATION 32 (1)(a)[180/99] : DAMAGE OR DESTROY ANY NATURAL RESOURCE OR PROPERTY IN A PARK OR RECREATION AREA**

Species:

Est. Incident Date 2007-11-09 13:35

Party:

Site: 1. 5-3; CHURN CREEK PROTECTED AREA; BACKCOUNTRY; BLACKDOME ROAD

Party Address:

S22

Enforcement Actions**Enforcement Action No. 1**

Type: CHARGE - PROVINCIAL TICKET

Issued By: ROBERTS, JEFF

Served By: ROBERTS, JEFF

Ticket Number:AH00025404

Service Date: 2007-11-09 01:35 PM

Vehicle Plate Number:

Appeal Expiry Period: 30 days

Vehicle Province/State:

Registered Owner:

Count		Ticketed Amount	Paid Amount	Paid Date	Disposition	Licence Action
Count 1:	PARK, CONSERVANCY, AND RECREATION AREA REGULATION 32 (1)(a)[180/99] : DAMAGE OR DESTROY ANY NATURAL RESOURCE OR PROPERTY IN A PARK OR RECREATION AREA	\$115.00			IN PROGRESS	NO

Comments:

Vehicles:



Case Summary

Details

Case File #:	P-200800074	Opened Date:	2008-05-22 03:03 PM
Category:	PARKS AND PROTECTED AREAS	Discovery Date:	2008-05-08
Type:	BC PARKS	Closed Date:	2008-10-07 02:39 PM
Status:	Closed	Admin Org Unit:	SULPHUR PASSAGE PARK
Opened By:	GIBBONS, WENDY : 23630	Source:	MINISTRY OF ENVIRONMENT
Lead Investigator:	BRUHWILER, FRANCIS	Source Ref #:	
Lead Investigator's Phone:		Other Source Agency:	MINISTRY OF FORESTS
Major Case:	No	Transferred to Agency:	
Paper File Created:	Yes	Other Transferred Agency:	
Joint Investigation:	No		
Investigation Review Process:	No	Transferred Agency Contact:	
Investigation Review Date:		Lead Agency:	MINISTRY OF ENVIRONMENT
Investigation Start Date:	2008-05-08	Joint Agency:	
Joint Agency Contact:		Joint Agency Phone:	
Other Joint Agency:		Joint Agency Case No:	
Case Description:	ILLEGAL TREE CUTTING WITHIN SULPHUR PASSAGE PROVINCIAL PARK BOUNDARY. REFER TO NANAIMO FILE NUMBER VI 81500-40-VI08116503		

Members:

Name	Phone Number	Start Date	End Date
WILSON, CARL		2008-05-22	2018-05-20
GIBBONS, WENDY : 23630		2008-05-22	2018-05-20
BRUHWILER, FRANCIS		2008-05-22	2018-06-30

Parties Involved:

Name	Role	Nature of Involvement	Phone Number	Address
UNKNOWN, UNKNOWN	SUSPECT			
FENN, DEAN	COMPLAINANT	C&E SPECIALIST - PORT ALBERNI MOF	250-731-3039	MINISTRY OF FORESTS TOFINO BC CAN

Sites:

Site	Site Type	Description
1. 1-8; SULPHUR PASSAGE PARK	MARINE	NORTH END OF SULPHUR PASSAGE P.P., GPS COORDINATES NAD 83 (09U 0712227, 5477753)

Notes:

Date	Name	Comments
2008-05-22	WILSON, CARL	PARK RANGERS CARL WILSON AND FRANCIS BRUHWILER VISTED THE SITE TO FIND APPROX. 26 TREES CUT DOWN, MANY OF ABOUT A METER OR GREATER IN DIAMETER. CUT TREES ARE STILL IN PARK (MAY 9/08), SOME ARE LAYING WHERE THEY WERE FELL AND ABOUT 6 TREES IN A RAFT FLOATING; 12 TREES (HEMLOCK) CUT IN ORDER TO BE ABLE TO REMOVE THE CEDARS. CEDARS MARKED WITH SPRAY PAINT AND POSTED 4 NOTICE SIGNS AT 3 SITES. REMOVED ABOUT 200 FT OF 3' POLY TOW ROPE FROM THE SITE. PARK AREA SUPERVISOR WILSON MET WITH RCMP BOAT FROM AHOUSAHT, CORPORAL GORDON MILLS - RCMP TO OPEN FILE AND MEET WITH AHOUSAHT CHIEF ON MONDAY MAY 12/08.

09/05/08 ON THE WAY OUT TO THE SITE BC PARKS, SENIOR PARK RANGER FRANCIS BRUHWILER AND AREA SUPERVISOR CARL WILSON MET WITH CORPORAL GORDON MILLS AHOUSAHT RCMP AND REPORTED THE CUTTING ACTIVITY WITHIN THE PARK. ARRIVED ON SITE AT 11:45 AM AND CONFIRMED THAT THE CUT TREES WERE WITHIN SULPHUR PASSAGE PARK BOUNDARY. TREES WERE MARKED WITH SPRAY PAINT AND ALSO POSTED 4 CEASE AND DESIST ORDERS.

13/05/08 CARL WILSON DID FLY OVER OF THE SITE AND CONFIRMED THAT THE WOOD WAS STILL IN THE PARK.

Continuation Report:

Date	Time	Name	Report
------	------	------	--------

Attachments:

Attach#	Description	Photo	File	Attached By	Attached Date
1	SULPHUR PASSAGE	No	P5080074.JPG	GIBBONS, WENDY : 23630	2008-05-22
2	SULPHUR PASSAGE	No	P5080075.JPG	GIBBONS, WENDY : 23630	2008-05-22
3	SULPHUR PASSAGE	No	P5080076.JPG	GIBBONS, WENDY : 23630	2008-05-22
4	SULPHUR PASSAGE	No	P5080077.JPG	GIBBONS, WENDY : 23630	2008-05-22
5	SULPHUR PASSAGE	No	P5080078.JPG	GIBBONS, WENDY : 23630	2008-05-22
6	SULPHUR PASSAGE	No	P5080079.JPG	GIBBONS, WENDY : 23630	2008-05-22
7	SULPHUR PASSAGE	No	P5080073.JPG	GIBBONS, WENDY : 23630	2008-05-22
8	SULPHUR PASSAGE	No	SULPHUR PASSAGE P P TREE THEFT 05 2008.DOC	GIBBONS, WENDY : 23630	2008-05-22
9	SULPHUR PASSAGE	No	SULPHUR PASSAGE P P TREE THEFT MAP.PDF	GIBBONS, WENDY : 23630	2008-05-22
10	EMAIL FROM GERALD MACFARLAND DATED MAY 23, 2008	No	FW SULPHUR PASSAGE PARK LOG THEFT.RTF	GIBBONS, WENDY : 23630	2008-05-26

11	CHRONOLOGY OF EVENTS UP TO 2008-07- 02	No	CHRONOLOGY OF EVENTS FOR SULPHUR PASSAGE TREE THEFT.DOC	BRUHWILER, FRANCIS	2008-07-02
12	PHOTOS OF LOGS AT STORAGE SITE 2008-07- 02	No	100_3000.JPG	BRUHWILER, FRANCIS	2008-07-02

Contravention No.1	PARK, CONSERVANCY, AND RECREATION AREA REGULATION 32 (1)(a)[180/90] : DAMAGE OR DESTROY ANY NATURAL RESOURCE OR PROPERTY IN A PARK OR RECREATION AREA WITHOUT AUTHORITY
---------------------------	--

Species:

Est. Incident Date

2008-05-08 10:00

Party:

UNKNOWN, UNKNOWN

Site:

1. 1-8; SULPHUR PASSAGE
PARK; MARINE; NORTH END
OF SULPHUR PASSAGE P.P.,
GPS COORDINATES NAD 83
(09U 0712227, 5477753

Party Address:

Enforcement Actions

Enforcement Action No. 1

Type:

ADMINISTRATIVE ACTION

Effective Date:

2008-05-08

End Date:2008-10-07

Admin Action Type:

ADMINISTRATION DOCUMENT

Comments:

VARIOUS NOTICES POSTED AT SITE AND VARIOUS LETTERS SENT TO
AHOUSAHT BAND AND S22 REFER TO NANAIMO FILE VI 81500-40-
VI08116503 FOR LETTERS AND NOTICES.

Vehicles:



OE-2012-00138
Page 131





MOE-2012-00138
Page 133



MOE-2012-00138
Page 134



MOE-2012-00138
Page 135



MOE-2012-00138
Page 136



INVESTIGATION REVIEW FORM

COMPLIANCE AND ENFORCEMENT POLICY AND PROCEDURE

SECTION A: RECORD OF NON-COMPLIANCE

This section to be completed for the purpose of recording non-compliance.

Date initiated: May 09, 2008 Initiator: Carl Wilson

Company/Individual: Unknown

Address: _____

Licence/Approval/Permit #: None Date of non-compliance: Jan. 2008 - May 2008

Non-compliance (Act, Section): P&PA Reg's Sec 32.1 (a)

Park Act Sec 9 (1) Location of non-compliance: Sulphur Passage Park

Summary of non-compliance: Prohibited Activity, destroy natural resource in a park. Approximately 13 large western red cedar trees have been cut down at 3 different sites all in the north end of the passage of Sulphur Passage Provincial Park. Additionally about 10-15 smaller hemlock and cedar trees have been cut down to allow removal of the larger diameter cedars. Currently the trees are boomed and tied to shore still within the Provincial Park.

Non-Compliance Decision Matrix – Level of Impact:

☐ Level 1 ☐ Level 2 ☐ Level 3 ☒ Level 4 ☐ Level 5

Summary of Impact (environmental, human health and/or safety): Three separate sites have been impacted by this activity. Although the trees were selectively removed, the damage is visible from both the air and water. All trees fallen were old growth with a couple being culturally modified. A significant amount of smaller diameter trees were cut for ease of removal of the more valuable western red cedars. All small trees were left sitting where they have been felled. This park is home to the red listed marbled murrets and blue herons which both use old growth trees for nesting. There is a safety concern for the sailing vessels and yachts that visit the park frequently. The tops of the trees, floating logs chunks and branches could cause a significant amount of damage or even cause an accident. BC Parks is concerned about the safety of vessels that navigate or anchor in the narrow passage.

Non-Compliance Decision Matrix – Likelihood of Compliance:

☐ Category A ☐ Category B ☐ Category C ☒ Category D ☐ Category E

Summary of Likelihood of Compliance (Compliance History/Willingness and Capacity to Comply): The Ahousaht FN believe they do not require permits for any activities they conduct within their traditional use territory. Band members have continually stated that they were not consulted when the park was established and that they do not recognise our jurisdiction or our park boundaries. It is known to parks that Ahousaht FN members have in the past cut down trees in protected areas close to their community.

Please enclose, if applicable:

- | | |
|--|---|
| <input checked="" type="checkbox"/> Photos | <input type="checkbox"/> Correspondence with any/all agencies |
| <input type="checkbox"/> Inspection form | <input checked="" type="checkbox"/> File notes/sketch/site map |
| <input type="checkbox"/> Permit/Approval/Licence | <input type="checkbox"/> Record of past non-compliance |
| <input type="checkbox"/> Company/Property Searches (BC Online) | <input type="checkbox"/> Non-Compliance entry in program database |

Recommended Response (for optional internal program area use):

☐ Advisory ☐ Warning ☐ Directive ☐ Administrative Sanction

Signature (SH): _____ Date: _____

SECTION B: REQUEST FOR INVESTIGATION

This section to be completed for the purpose of recommending an investigation under Column 1 or for referring an investigation to COS/Park Rangers under Column 2, Table 1 of the policy.

Has cross-divisional consultation occurred? ☐ Yes ☒ No

Comments: The location of the felled trees is zoned Wilderness Recreation-in recognition of the wilderness values and the natural values that are protected in this area. The objective of this zone is to protect remote, undisturbed natural landscape and to provide backcountry recreation opportunities depending on a pristine environment. At this point BC Parks has not started any discussions with the Ahousaht FN on issues pertaining to harvesting resources within the park, nor has any permission been granted for this type of activity.

At this date what has been conducted with this investigation includes the following: Ahousaht RCMP detachment notified, visit of site by BC Parks staff, photos taken, hauling rope seized, sites posted, and logs spray painted with orange paint.

Please provide an estimate of the resource requirements (e.g., staff and sampling costs): Cost to remove hazardous debris, seize logs and store at secure area.

Signature: (initiator) _____ Date: _____

Signature: (SH) _____ Date: _____

Routing:

1. If pre-investigation review is not required, forward to COS/Parks.
2. If pre-investigation review is required, forward to Regional Manager who will convene the RMCT.

SECTION C: PRE INVESTIGATION REVIEW

This section to be completed by the Regional Management Compliance Team (RMCT) prior to the initiation of investigations under Column 1, Table 1 of the policy.

Date Received: _____ Investigation supported? ☐ Yes ☐ No

Rationale for decision: _____

Action required: _____

Staff and resources assigned: _____

Decision date: _____ Signature: (COS Manager) _____

Signature: (ES Manager) _____

Signature: (EP Manager) _____

SECTION D: INVESTIGATION FINDINGS AND RECOMMENDATION(S)

This section to provide information on the investigative team's findings and recommendation(s).

Investigative Team Findings

COORS # _____

Non-Compliance Decision Matrix

Level of Impact:

☐ Level 1

☐ Level 2

☐ Level 3

☐ Level 4

☐ Level 5

Likelihood of Compliance

☐ Category A

☐ Category B

☐ Category C

☐ Category D

☐ Category E

Comments: _____

Investigative Team Recommendation(s)

☐ Ticket

☐ Directive

☐ Administrative Sanction

☐ Formal Charges

☐ Other

Is there sufficient evidence to support the recommendation of charges?

☐ Yes ☐ No

Comments: _____

Date: _____ Signature: (COS) _____

Signature: (EP/ES) _____

Routing: Forward to COS Manager for conveyance to RMCT.

SECTION E: POST INVESTIGATION REVIEW

This section to be completed by the RMCT prior to the initiation of the above recommended action.

Date Received: _____ Recommendation supported? ☐ Yes ☐ No

Rationale: _____

Action required: _____

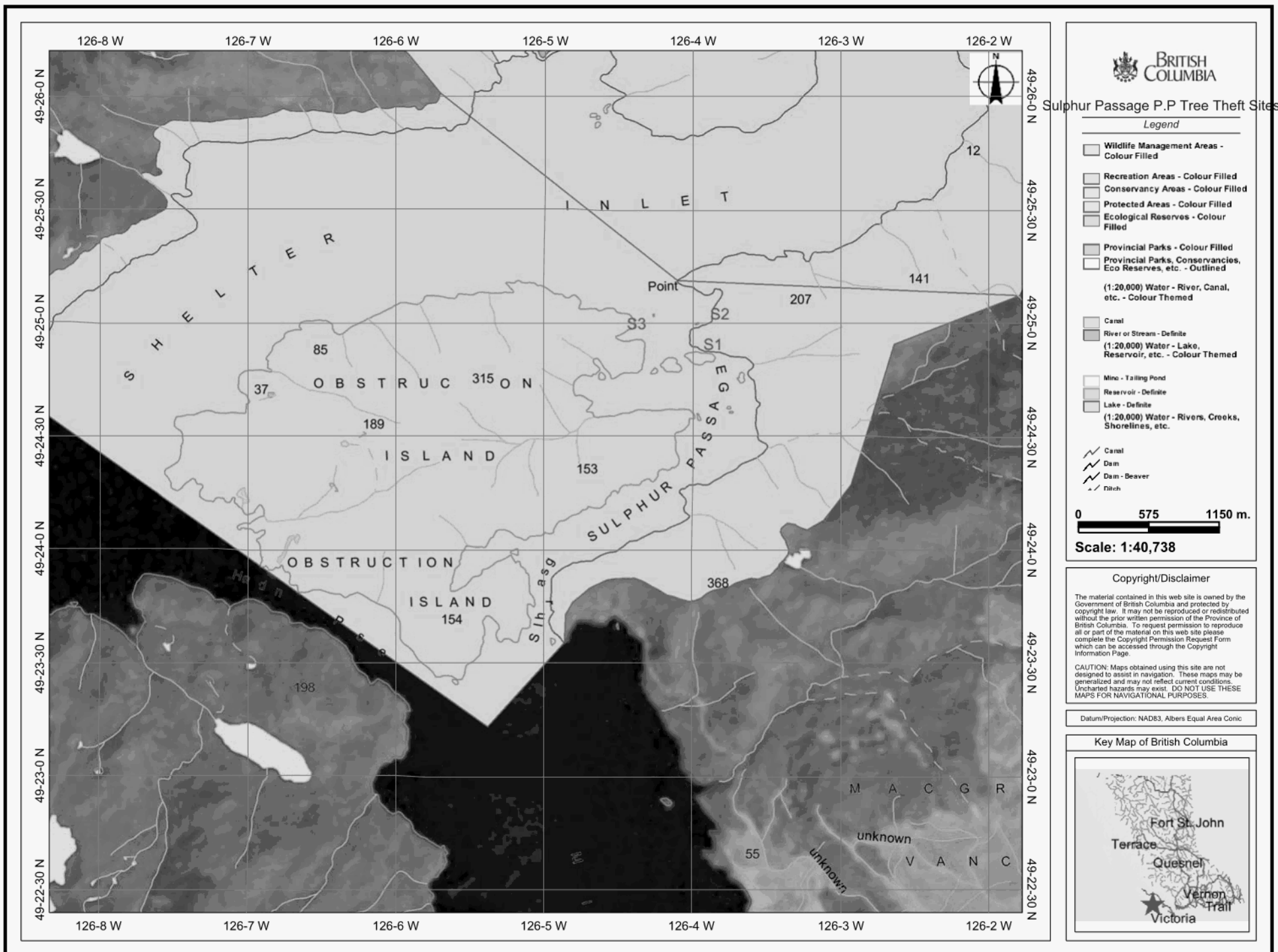
Staff assigned: _____

Decision date: _____ Signature: (COS Manager) _____

Signature: (EP Manager) _____

Signature: (ES Manager) _____

Routing: Forward a copy of completed forms to the investigative team and to Compliance Division (Fax: 387-8894)



From: Quilter, Ron ENV:EX
Sent: Friday, May 23, 2008 3:21 PM
To: Gibbons, Wendy ENV:EX
Subject: FW: Sulpher Passage Park log theft

Attachments: 20080523101427.pdf; 20080523101404.pdf

For COORS file

From: MacFarland, Gerald FOR:EX
Sent: Friday, May 23, 2008 3:20 PM
To: Bruhwiler, Francis J ENV:EX
Cc: Quilter, Ron ENV:EX; Wilson, Carl ENV:EX
Subject: Sulpher Passage Park log theft



20080523101427.p
df (183 KB)



20080523101404.p
df (82 KB)

Hi Francis
Sorry, you'll have to rotate the pdfs to view them (view) correctly.

The first one is log listings by site and an accompanying each is a volume grade summary. The second is a compiled log listing and a value comparison. Ignore the fact that it is a comparison, I compared it to itself just to generate a value breakdown and total. Please remember that much of the volume is estimated (under water, in the air) and I would guess that a ten percent difference would not be unlikely. The grade breakdown should be sound though. The values are based on average market values about 60 days ago, they will probably be slightly less now. If you ever get them rounded up and accessible we could establish a proper scale.

As for disposing of them try Interfor, Coulson Forest Products or Probyn Log, or even just advertise them locally, I'm sure you will find a taker. I will ask tenures what we would have to do about getting a timber mark and let you know. Also they will eventually have to be properly scaled. Many of the purchasers could arrange the scaling for you.

Hope this helps.

Anything further I can do please let me know.

Chronology of Events for Sulphur Passage Tree Theft

File # 81500-40/Sulphur Passage

COORS file # P-2008-00074

- 2008-05-08, Call received from Dean Fenn, MoF – reported that they had received a tip that some wood had been cut on Obstruction Island. Dean had flown out to the site to confirm activity and jurisdiction.
- 2008-05-09, Francis and Carl, BC Parks went to site to assess damage. On boat ride to site they rafted up to Ahousaht RCMP vessel to report occurrence to them. Corporal Gordon Mills was updated at that time. BC Parks conducted a brief investigation and documentation of the occurrence.
- 2008-05-15, Conference call with Carl Wilson, Francis Bruhwiler, Ron Quilter, and Bob Austad. A plan was formulated. BC Parks to get assistance from MoF and COs.
- 2008-05-20, Francis Bruhwiler, BC Parks called Corporal Gordon Mills to update. Mills reported that the detachment members had gone up to Sulphur Passage to look at occurrence and found the logs were gone. Corporal Mills to confirm with other members about location visited.
- 2008-05-20, Francis Bruhwiler, BC Parks received phone call from Corporal Mills, he stated that indeed the other members had looked in the correct location.
- 2008-05-22, Francis Bruhwiler, BC Parks, Gerald Macfarland, MoF, Jeff Tyres Cos, Jesse Jones Cos, conduct a more thorough investigation and documentation of occurrence. MoF scales all the wood.
- 2008-05-23, Francis Bruhwiler BC Parks, Jeff Tyres COs, Jesse Jones Cos continue documentation of site. On arrival to site 3 logs are noted to have been swept away, they are quickly located floating and pulled back to main site.
- 2008-05-26, Conference call with Ron Quilter, Carl Wilson, Francis Bruhwiler develop next steps. Work with MoFR to acquire proper permits and sell wood.
- 2008-05-27, Carl Wilson and Francis Bruhwiler complete documentation of site 2.
- 2008-05-28, Carl Wilson and Francis Bruhwiler complete documentation of site 3.
- 2008-05-28, Carl Wilson and Francis Bruhwiler visit sawmill in Herbert Inlet, go to Stewardson logging camp to contact somebody from Coulson and run up Sydney inlet and Herbert Inlet to look for any other cut wood.
- 200-05-29, Carl Wilson and Francis Bruhwiler move all floating logs to a more secure site in Sulphur Passage Provincial Park.
- 2008-06-02, Francis Bruhwiler sent via email an update to Ahousaht and Tofino RCMP detachments asking them to report any marked logs they come across on their patrols.
- 2008-06-04, Francis Bruhwiler, Carl Wilson and Mikael Jensen on flight to Megin Lake confirm logs are still at storage site.

- 2008-06-06, Francis Bruhwiler and Mikael Jensen go to storage site to get photos and sketches of the butts of logs 1-10.
- 2008-06-12, Francis Bruhwiler, on flight to Megin Lake confirms logs are still at storage site.
- 2008-06-16, Francis Bruhwiler and Mikael Jensen go to logs 1-10 storage site and move the logs about 20m further out in the bay, to lessen the impacts of the logs on the shore at low tides.



Case Summary

Details

Case File #:	P-200900112	Opened Date:	2009-05-28 11:52 AM
Category:	PARKS AND PROTECTED AREAS	Discovery Date:	2009-05-27
Type:	BC PARKS	Closed Date:	
Status:	Open	Admin Org Unit:	GOWLLAND TOD PARK
Opened By:	DAVIDSON, GARTH	Source:	MINISTRY OF ENVIRONMENT
Lead Investigator:	BENNING, JOE	Source Ref #:	
Lead Investigator's Phone:		Other Source Agency:	
Major Case:	No	Transferred to Agency:	
Paper File Created:	No	Other Transferred Agency:	
Joint Investigation:	No		
Investigation Review Process:	No	Transferred Agency Contact:	
Investigation Review Date:		Lead Agency:	MINISTRY OF ENVIRONMENT
Investigation Start Date:	2009-05-27	Joint Agency:	
Joint Agency Contact:		Joint Agency Phone:	
Other Joint Agency:		Joint Agency Case No:	
Case Description:	DESTRUCTION OF NATURAL RESOURCES, ILLEGAL CAMPING, ILLEGAL FIRES AND RELATED ISSUES AT GOWLLAND TOD PROVINCIAL PARK, NEAR CASTLEROCK ROAD / TOD INLET AREA.		

Members:

Name	Phone Number	Start Date	End Date
DAVIDSON, GARTH		2009-05-28	9999-12-31
BENNING, JOE		2009-06-02	2019-07-14
MACDONALD, HUGH		2009-07-04	9999-12-31
LINES, JESSICA		2009-07-04	9999-12-31
NEILSON, GARY		2009-07-16	9999-12-31
CLOSSON, DON		2009-07-16	9999-12-31
HILCHEY, HEATH		2009-07-16	9999-12-31

Parties Involved:

Name	Role	Nature of Involvement	Phone Number	Address
S22	COMPLAINANT		S22	
		REPORTED ONGOING ILLEGAL CAMPING, ILLEGAL FIRES, TREE DAMAGE ISSUES WITHIN THE PARK	S22	
		S22		

UNKNOWN,
UNKNOWN

SUSPECT

UNKNOWN PERSONS
RESPONSIBLE FOR
ILLEGAL CAMPING AND
RELATED
CONTRAVENTIONS

Sites:

Site	Site Type	Description
1. 1-1; GOWLLAND TOD PARK	FRONTCOUNTRY	SOUTH OF TOD INLET NEAR TERMINATION OF CASTLEROCK ROAD, AT OR NEAR 10 U 0465959, 5378304.

Notes:

Date	Name	Comments
2009-05-29	DAVIDSON, GARTH	GD MADE CONTACT WITH CORPORAL MCKINNEY AND CONSTABLE NATHAN BROWN OF SIDNEY/NORTH SAANICH RCMP TO INFORM THEM OF ONGOING ILLEGAL CAMPING/FIRE ISSUES IN THE PARK AND TO ASK FOR THEIR SUPPORT IN RESPONDING SHOULD S22 DISCOVER FURTHER ACTIVITY IN PROGRESS. GD EMPHASIZED THAT THE POTENTIAL FOR AN INTERFACE FIRE WAS OF PARAMOUNT CONCERN FOR ALL INVOLVED. RCMP OPENED A POLICE FILE (09-2798) AND INDICATED THAT THEY WOULD PROVIDE INTITIAL RESPONSE, STOP ANY ILLEGAL ACTIVITY IN PROGRESS, COLLECT EVIDENCE AND SUSPECT INFORMATION, AND PROVIDE BC PARKS WITH DETAILS OF SAME. CST BROWN THEN ACCOMPANIED GD TO THE LOCATION TO ASSESS THE DAMAGE AND BECOME FAMILIAR WITH THE AREA. GD POSTED 5 LAMINATED WARNING NOTICES IN CONSPICUOS LOCATIONS ON NEARBY TREES. THE NOTICES INDICATED THAT THE AREA WAS WITHIN A PROVINCIAL PARK AND CONVEYED INFORMATION ABOUT PARK OFFENCES AND RELATED FINES. GD SENT AN EMAIL T S22 CONTAINING THE POLICE FILE NUMBER AND INSTRUCTING HIM TO CALL SIDNEY RCMP SHOULD FURTHER ACTIVITY BE DISCOVERED.
2009-05-27	DAVIDSON, GARTH	GARTH DAVIDSON (GD), SENIOR PARK RANGER, MEETS WITH S22 AND VISITS THE SITE OF ILLEGAL CAMPING AND FIRES. USING GPS, GD CONFIRMS THE LOCATION IS WITHIN THE PARK. GD FINDS EVIDENCE OF A RECENT ILLEGAL FIRE, APPROXIMATELY 12 TREES CUT DOWN AND SEVERAL MORE DAMAGED, AND A WIDE AREA STREWN WITH GARBAGE S22 INDICATES THE ILLEGAL ACTIVITY HAS BEEN ONGOING OVER MULTIPLE WEEKENDS S22 DOES NOT KNOW WHO THE SUSPECTS ARE OR HOW THEY ARE ACCESSING THE LOCATION S22 INDICATES S22 HEARD ACTIVITY IN THE AREA THE NIGHT OF SATURDAY, MAY 23, 2009, AND UPON CHECKING THE LOCATION THE FOLLOWING MORNING FOUND AN UNATTENDED CAMPFIRE WHICH HE THEN EXTINGUISHED. GD MARKED THE LOCATION USING GPS AND TOOK SEVERAL DIGITAL PHOTOS OF THE ILLEGAL FIRE, CUT AND DAMAGED TREES, AND LITTER. GD THEN DECONSTRUCTED THE FIRE RING AND REMOVED THE GARBAGE. GD COLLECTED TWO SETS OF GROCERY STORE RECEIPTS CONTAINING DEBIT CARD PURCHASE INFORMATION FROM THE SCENE.
2009-05-25	DAVIDSON, GARTH	JOE BENNING, AREA SUPERVISOR, RECEIVED INFORMATION FROM S22 GOWLLAND TOD PROVINCIAL PARK, REGARDING ILLEGAL CAMPING, FIRES, AND TREES BEING DAMAGED WITHIN THE PARK, S22 THE PREVIOUS WEEKEND. S22

Continuation Report:

Date	Time	Name	Report
------	------	------	--------

Attachments:

Attach#	Description	Photo	File	Attached By	Attached Date
1	SCENE AS FOUND	Yes	2009.05.27_GOWTOD_SC ENE1.JPG	DAVIDSON, GARTH	2009-07-04
2	SCENE AS FOUND	Yes	2009.05.27_GOWTOD_SC ENE2.JPG	DAVIDSON, GARTH	2009-07-04
3	SCENE AS FOUND	Yes	2009.05.27_GOWTOD_SC ENE3.JPG	DAVIDSON, GARTH	2009-07-04
4	ILLEGAL FIRE	Yes	2009.05.27_GOWTOD_FIR E.JPG	DAVIDSON, GARTH	2009-07-04
5	DESTRUCTION OF NATURAL RESOURCES	Yes	2009.05.27_GOWTOD_TR EE DAMAGE1.JPG	DAVIDSON, GARTH	2009-07-04
6	DESTRUCTION OF NATURAL RESOURCES	Yes	2009.05.27_GOWTOD_TR EE DAMAGE2.JPG	DAVIDSON, GARTH	2009-07-04
7	DESTRUCTION OF NATURAL RESOURCES	Yes	2009.05.27_GOWTOD_TR EE DAMAGE3.JPG	DAVIDSON, GARTH	2009-07-04
8	DESTRUCTION OF NATURAL RESOURCES	Yes	2009.05.27_GOWTOD_TR EE DAMAGE4.JPG	DAVIDSON, GARTH	2009-07-04
9	LITTER	Yes	2009.05.27_GOWTOD_LIT TER1.JPG	DAVIDSON, GARTH	2009-07-04
10	LITTER	Yes	2009.05.27_GOWTOD_LIT TER2.JPG	DAVIDSON, GARTH	2009-07-04
11	GRAFFITI	Yes	2009.05.27_GOWTOD_GR AFFITI1.JPG	DAVIDSON, GARTH	2009-07-04
12	GRAFFITI	Yes	2009.05.27_GOWTOD_GR AFFITI2.JPG	DAVIDSON, GARTH	2009-07-04
13	GRAFFITI	Yes	2009.05.27_GOWTOD_GR AFFITI3.JPG	DAVIDSON, GARTH	2009-07-04
14	FIREWORKS	Yes	2009.05.27_GOWTOD_FIR EWORKS.JPG	DAVIDSON, GARTH	2009-07-04
15	ATM RECEIPTS AS FOUND	Yes	2009.05.27_GOWTOD_AT M RECEIPTS.JPG	DAVIDSON, GARTH	2009-07-04
16	ATM RECEIPTS SCAN	No	ATM_RECEIPTS_SCAN.JPG	DAVIDSON, GARTH	2009-07-04
17	RCMP NOTICE TO MEMBERS	No	FILE 09-2798_RCMP_NOTICE.TXT	DAVIDSON, GARTH	2009-07-04

Contravention No.1

**PARK, CONSERVANCY, AND RECREATION AREA REGULATION 11
(1)[180/90] : START OR MAINTAIN ILLEGAL FIRE IN PARK OR RECREATION AREA**

Species:**Est. Incident Date**

2009-05-23 21:00

Party:

UNKNOWN, UNKNOWN

Site:

1. 1-1; GOWLLAND TOD PARK;
FRONTCOUNTRY; SOUTH OF
TOD INLET NEAR
TERMINATION OF
CASTLEROCK ROAD, AT OR
NEAR 10 U 0465959, 5378304.

Party Address:**Enforcement Actions**

Enforcement Action No. 1

Type: UNSOLVED
Comments:

Contravention No.2

**PARK, CONSERVANCY, AND RECREATION AREA REGULATION 11
(4)[180/90] : FAIL TO EXTINGUISH FIRE**

Species:

Est. Incident Date 2009-05-23 21:00 Party: UNKNOWN, UNKNOWN

Site: 1. 1-1; GOWLLAND TOD PARK;
FRONTCOUNTRY; SOUTH OF
TOD INLET NEAR
TERMINATION OF
CASTLEROCK ROAD, AT OR
NEAR 10 U 0465959, 5378304. Party Address:

Enforcement Actions**Enforcement Action No. 4**

Type: UNSOLVED
Comments:

Contravention No.3

**PARK, CONSERVANCY, AND RECREATION AREA REGULATION 11
(2)[180/90] : UNAUTHORIZED USE OF CAMPGROUND OR FRONTCOUNTRY
VEGETATION TO START OR MAINTAIN A FIRE**

Species:

Est. Incident Date 2009-05-23 21:00 Party: UNKNOWN, UNKNOWN

Site: 1. 1-1; GOWLLAND TOD PARK;
FRONTCOUNTRY; SOUTH OF
TOD INLET NEAR
TERMINATION OF
CASTLEROCK ROAD, AT OR
NEAR 10 U 0465959, 5378304. Party Address:

Enforcement Actions**Enforcement Action No. 3**

Type: UNSOLVED
Comments:

Contravention No.4

**PARK, CONSERVANCY, AND RECREATION AREA REGULATION 32
(1)(a)[180/90] : DAMAGE OR DESTROY ANY NATURAL RESOURCE OR
PROPERTY IN A PARK OR RECREATION AREA WITHOUT AUTHORITY**

Species:

Est. Incident Date 2009-05-23 Party: UNKNOWN, UNKNOWN

Site: 1. 1-1; GOWLLAND TOD PARK;
FRONTCOUNTRY; SOUTH OF
TOD INLET NEAR
TERMINATION OF
CASTLEROCK ROAD, AT OR
NEAR 10 U 0465959, 5378304. Party Address:

Enforcement Actions**Enforcement Action No. 2**

Type: UNSOLVED
Comments:

Contravention No.5

**PARK, CONSERVANCY, AND RECREATION AREA REGULATION 38
(1)[180/90] : CAMP IN FRONT COUNTRY OR BACK COUNTRY LESS THAN**

2000 HECTARES WITHOUT CAMPSITE OR AUTHORIZATION**Species:****Est. Incident Date**

2009-05-23 2:01

Party:

UNKNOWN, UNKNOWN

Site:1. 1-1; GOWLLAND TOD PARK;
FRONTCOUNTRY; SOUTH OF
TOD INLET NEAR
TERMINATION OF
CASTLEROCK ROAD, AT OR
NEAR 10 U 0465959, 5378304.**Party Address:****Enforcement Actions****Enforcement Action No. 5****Type:**

UNSOLVED

Comments:**Contravention No.6****PARK, CONSERVANCY, AND RECREATION AREA REGULATION 33
(2)[180/90] : DEPOSIT OR LEAVE LITTER IN A PARK OR RECREATION
AREA OTHER THAN IN A PIT, RECEPTACLE OR AREA PLACED BY THE
MINISTRY****Species:****Est. Incident Date**

2009-05-23 21:00

Party:

UNKNOWN, UNKNOWN

Site:1. 1-1; GOWLLAND TOD PARK;
FRONTCOUNTRY; SOUTH OF
TOD INLET NEAR
TERMINATION OF
CASTLEROCK ROAD, AT OR
NEAR 10 U 0465959, 5378304.**Party Address:****Enforcement Actions****Enforcement Action No. 6****Type:**


UNSOLVED

Comments:**Vehicles:**

























00138
00162







THRIFTY FOODS™

CENTRAL SAANICH

WALDORF SALAD 3.76 6
 **** 5% GST #R102548245 19
 **** TAX 19 BAL 3.95
 Debit 103.95
 ACCOUNT NUMBER S22
 AUTHOR: 000688 CHEQUING
 CHANGE 100.00
 TOTAL NUMBER OF ITEMS SOLD = 1
 5/15/09 18:17 0014 10 0561 7125

THANK YOU FOR SHOPPING AT
 THRIFTY FOODS

THANK YOU FOR SHOPPING THRIFTY FOODS
 CENTRAL SAANICH PLEASE COME AGAIN

THRIFTY FOODS™

SIDNEY

1 @ 2/5.00
 VOORITMAN WAFER 2.50
 **** TAX .00 BAL 2.50
 VF Debit 2.50
 ACCOUNT NUMBER S22
 AUTHOR: 0004 CHEQUING
 CHANGE .00
 TOTAL NUMBER OF ITEMS SOLD = 1
 5/04/09 15:31 004 05 0243 20346

THANK YOU FOR SHOPPING AT
 THRIFTY FOODS

THANK YOU FOR SHOPPING
 AT SIDNEY BY THE SEA

DEBIT CARD TRANSACTION RECORD

THRIFTY FOODS
 CENTRAL SAANICH
 VICTORIA, BC THF14010
 S22

PURCHASE 1
 DATE: 09/05/15 TIME: 11:16:31
 SEQ: 931001001182 AUTH: 000688
 AMOUNT \$103.95
 00/001 APPROVED
 0014 010 05 0561

DEBIT CARD TRANSACTION RECORD

THRIFTY FOODS
 9810 SEVENTH STREET
 SIDNEY, BC THF04005
 S22

PURCHASE 1
 DATE: 09/05/04 TIME: 19:30:59
 SEQ: 445001001181 AUTH: 000481
 AMOUNT \$2.50
 00/001 APPROVED

0004 005 20346 0243

Not Responsive

Not Responsive



Case Summary

Details

Case File #:	P-200900206	Opened Date:	2009-07-27 03:30 PM
Category:	PARKS AND PROTECTED AREAS	Discovery Date:	2009-06-27
Type:	BC PARKS	Closed Date:	2011-06-24 03:38 PM
Status:	Closed	Admin Org Unit:	MUNCHO LAKE PARK
Opened By:	JEFFREY, LORI : 63352	Source:	
Lead Investigator:	HANSEN, AL	Source Ref #:	
Lead Investigator's Phone:		Other Source Agency:	
Major Case:	No	Transferred to Agency:	
Paper File Created:	Yes	Other Transferred Agency:	
Joint Investigation:	No		
Investigation Review Process:	No	Transferred Agency Contact:	
Investigation Review Date:		Lead Agency:	MINISTRY OF ENVIRONMENT
Investigation Start Date:	2009-06-27	Joint Agency:	MINISTRY OF ENVIRONMENT
Joint Agency Contact:		Joint Agency Phone:	
Other Joint Agency:		Joint Agency Case No:	
Case Description:	CHASING AND CAPTURING STONE SHEEP LAMBS		

Members:

Name	Phone Number	Start Date	End Date
HANSEN, AL		2009-07-27	2019-07-25
JEFFREY, LORI : 63352		2009-07-27	2019-07-25

Parties Involved:

Name	Role	Nature of Involvement	Phone Number	Address
	S22			S22

Sites:

Site	Site Type	Description
1. 7-56; MUNCHO LAKE PARK	BACKCOUNTRY	

Notes:

Date	Name	Comments
------	------	----------

SUSPECT AND 2 MORE ADULTS AND 2 KIDS WERE OBSERVED AND PHOTOGRAPHED BY WITNESSES WHILE CHASING AND CAPTUREING STONE SHEEP LAMBS. INCIDENT WAS REPORTED TO ME AT 17:00 HRS AT LIARD RIVER HOTSPRINGS PARK HEADQUARTERS. 20 MINUTES LATER, SUSPECT AND COMPANY ENTERED LIARD RIVER HOT SPRINGS PROVINCIAL PARK AND WERE MET BY ME AT THE GATE HOUSE. I CONFRONTED THEM WITH THE FACTS AND THEY ADMITTED THE VIOLATION. I TICKETED THE MAIN SUSPECT AND GAVE BERBAL WARNINGS TO THE OTHERS.

Continuation Report:

Date	Time	Name	Report
------	------	------	--------

Attachments:

Attach#	Description	Photo	File	Attached By	Attached Date
---------	-------------	-------	------	-------------	---------------

Contravention No.1

**PARK, CONSERVANCY, AND RECREATION AREA REGULATION 32
(1)(a)[180/99] : DAMAGE OR DESTROY ANY NATURAL RESOURCE OR
PROPERTY IN A PARK OR RECREATION AREA**

Species: SHEEP, STONE
Est. Incident Date 2009-06-27 15:45 **Party:**
Site: 1. 7-56; MUNCHO LAKE PARK; **Party Address:** S22
 BACKCOUNTRY;

Enforcement Actions**Enforcement Action No. 1**

Type: CHARGE - PROVINCIAL TICKET
Issued By: HANSEN, AL
Served By: HANSEN, AL **Ticket Number:**AH14102678
Service Date: 2009-06-27 05:00 PM **Vehicle Plate Number:**
Appeal Expiry Period: 30 days **Vehicle Provide/State:**
Registered Owner:
Count

		Ticketed Amount	Paid Amount	Paid Date	Disposition	Licence Action
Count 1:	PARK, CONSERVANCY, AND RECREATION AREA REGULATION 32 (1)(a)[180/99] : DAMAGE OR DESTROY ANY NATURAL RESOURCE OR PROPERTY IN A PARK OR RECREATION AREA	\$115.00			IN PROGRESS	NO

Comments:

Vehicles:



Case Summary

Details				
Case File #:	P-200900362	Opened Date:	2009-11-27 10:42 AM	
Category:	PARKS AND PROTECTED AREAS	Discovery Date:	2009-11-25	
Type:	BC PARKS	Closed Date:	2009-11-27 10:59 AM	
Status:	Closed	Admin Org Unit:	CHURN CREEK PROTECTED AREA	
Opened By:	ARMSTRONG, CHRIS : 117361	Source:		
Lead Investigator:	ARMSTRONG, CHRIS : 117361	Source Ref #:		
Lead Investigator's Phone:		Other Source Agency:		
Major Case:	No	Transferred to Agency:		
Paper File Created:	Yes	Other Transferred Agency:		
Joint Investigation:	No			
Investigation Review Process:	No	Transferred Agency Contact:		
Investigation Review Date:		Lead Agency:	MINISTRY OF ENVIRONMENT	
Investigation Start Date:	2009-11-25	Joint Agency:	MINISTRY OF ENVIRONMENT	
Joint Agency Contact:		Joint Agency Phone:		
Other Joint Agency:		Joint Agency Case No:		
Case Description:	UNAUTHORIZED CUTTING OF TREE			
Members:				
Name	Phone Number	Start Date	End Date	
ARMSTRONG, CHRIS : 117361		2009-11-27	2019-11-25	
Parties Involved:				
Name	Role	Nature of Involvement	Phone Number	Address
S22	SUSPECT	SUSPECT		S22
Sites:				
Site	Site Type	Description		
1. 5-4; CHURN CREEK PROTECTED AREA	FRONTCOUNTRY	CAMP SITE ON BLACKDOME RD.		
Notes:				
Date	Name	Comments		

2009-11-27 ARMSTRONG, CHRIS : 117361 RANGER ARMSTRONG NOTICED A LARGE FIR SNAG HAD BEEN CUT DOWN ON SITE WHILE CHECKING A GROUP OF FOUR HUNTERS. SUSPECT EXPLAINED THAT HE THOUGHT HE COULD CUT DOWN DEAD TREES. RANGER ARMSTRONG EXPLAINED THAT TREES HAD TO BE DEAD AND DOWNED AND ALSO EXPLAINED THE VALUE OF SUCH A GOOD EXAMPLE OF A WILDLIFE TREE.

Continuation Report:				
Date	Time	Name	Report	

Attachments:					
Attach#	Description	Photo	File	Attached By	Attached Date

Contravention No.1		PARK, CONSERVANCY, AND RECREATION AREA REGULATION 32 (1)(a)[180/90] : DAMAGE OR DESTROY ANY NATURAL RESOURCE OR PROPERTY IN A PARK OR RECREATION AREA WITHOUT AUTHORITY	
Species:			
Est. Incident Date	2009-11-25 13:40	Party:	
Site:	1. 5-4; CHURN CREEK PROTECTED AREA; FRONTCOUNTRY; CAMPSITE ON BLACKDOME RD.	Party Address:	S22

Enforcement Actions			
Enforcement Action No. 1			
Type:	WARNING		
Issued By:	ARMSTRONG, CHRIS : 117361		Ticket No: WE09-08778
Warning Type:	CHECK-UP SLIP/WARNING NOTICE		
Served By:	ARMSTRONG, CHRIS : 117361		Vehicle Plate Number:
Service Date:	2009-11-25 01:40 PM		Vehicle Prov/State:
Registered Owner:			
Count			Licence Action
Count 1:	PARK, CONSERVANCY, AND RECREATION AREA REGULATION 32 (1)(a)[180/90] : DAMAGE OR DESTROY ANY NATURAL RESOURCE OR PROPERTY IN A PARK OR RECREATION AREA WITHOUT AUTHORITY		No
Comments:			
Vehicles:			

Case Summary

Details			
Case File #:	P-201000195	Opened Date:	2010-09-28 11:30 AM
Category:	PARKS AND PROTECTED AREAS	Discovery Date:	2010-09-23
Type:	BC PARKS	Closed Date:	2010-09-28 11:38 AM
Status:	Closed	Admin Org Unit:	CULTUS LAKE PARK
Opened By:	KENNEDY, ROSE : 104128	Source:	
Lead Investigator:	PAQUETTE, DARRYL	Source Ref #:	
Lead Investigator's Phone:		Other Source Agency:	
Major Case:	No	Transferred to Agency:	
Paper File Created:	No	Other Transferred Agency:	
Joint Investigation:	No		
Investigation Review Process:	No	Transferred Agency Contact:	
Investigation Review Date:		Lead Agency:	MINISTRY OF ENVIRONMENT
Investigation Start Date:	2010-09-23	Joint Agency:	MINISTRY OF ENVIRONMENT
Joint Agency Contact:		Joint Agency Phone:	
Other Joint Agency:		Joint Agency Case No:	
Case Description:	PARK RANGER LISA WALDIE (NOT LISTED IN COORS) ISSUED A WARNING TICKET TO SUSPECT FOR REMOVING NATURAL RESOURCES FROM SKAGIT VALLEY PARK		

Members:

Name	Phone Number	Start Date	End Date
PAQUETTE, DARRYL		2010-09-28	2020-09-25
KENNEDY, ROSE : 104128		2010-09-28	2020-09-25

Parties Involved:

Name	Role	Nature of Involvement	Phone Number	Address
S22	SUSPECT			S22

Sites:

Site	Site Type	Description
1. 2-2; SKAGIT VALLEY PARK	BACKCOUNTRY	

Notes:

Date	Name	Comments
------	------	----------

Continuation Report:

Date	Time	Name	Report
------	------	------	--------

Attachments:

Attach#	Description	Photo	File	Attached By	Attached Date
---------	-------------	-------	------	-------------	---------------

Contravention No.1 **PARK, CONSERVANCY, AND RECREATION AREA REGULATION 32
(1)[180/90] : UNAUTHORIZED ACTIVITY**

Species:**Est. Incident Date**

2010-09-23 12:00

Party:**Site:**1. 2-2; SKAGIT VALLEY PARK;
BACKCOUNTRY;**Party Address:**

S22

Enforcement Actions**Enforcement Action No. 1****Type:**

WARNING

Issued By:

PAQUETTE, DARRYL

Warning Type:

CHECK-UP SLIP/WARNING NOTICE

Ticket No: WE09-11261**Served By:**

PAQUETTE, DARRYL

Vehicle Plate Number:**Service Date:**

2010-09-23 12:00 PM

Vehicle Prov/State:**Registered Owner:****Count****Licence Action****Count 1:**PARK, CONSERVANCY, AND RECREATION AREA REGULATION 32
(1)[180/90] : UNAUTHORIZED ACTIVITY

No

Comments:**Vehicles:**



Case Summary

Details				
Case File #:	P-201100085	Opened Date:	2011-06-22 01:27 PM	
Category:	PARKS AND PROTECTED AREAS	Discovery Date:	2011-05-15	
Type:	BC PARKS	Closed Date:	2012-09-12 11:14 AM	
Status:	Closed	Admin Org Unit:	MOUNT RICHARDSON PARK	
Opened By:	MAVIN, MARY	Source:	MINISTRY OF ENVIRONMENT	
Lead Investigator:	ELPHICK, RYAN	Source Ref #:		
Lead Investigator's Phone:		Other Source Agency:		
Major Case:	No	Transferred to Agency:		
Paper File Created:	No	Other Transferred Agency:		
Joint Investigation:	No			
Investigation Review Process:	No	Transferred Agency Contact:		
Investigation Review Date:		Lead Agency:	MINISTRY OF ENVIRONMENT	
Investigation Start Date:	2011-06-10	Joint Agency:	MINISTRY OF ENVIRONMENT	
Joint Agency Contact:		Joint Agency Phone:		
Other Joint Agency:		Joint Agency Case No:		
Case Description:	UNATHOURIZED ACTIVITY			
Members:				
Name	Phone Number	Start Date	End Date	
ELPHICK, RYAN		2011-06-22	2021-06-19	
MAVIN, MARY		2011-06-22	2021-06-19	
Parties Involved:				
Name	Role	Nature of Involvement	Phone Number	Address
S22	SUSPECT			S22
Sites:				
Site	Site Type	Description		
1. 2-5; MOUNT RICHARDSON PARK	CAMPGROUND			
Notes:				
Date	Name	Comments		

Continuation Report:

Date	Time	Name	Report
------	------	------	--------

Attachments:

Attach#	Description	Photo	File	Attached By	Attached Date
---------	-------------	-------	------	-------------	---------------

Contravention No.1	PARK, CONSERVANCY, AND RECREATION AREA REGULATION 32 (1)[180/90] : UNAUTHORIZED ACTIVITY				
--------------------	---	--	--	--	--

Species:					
Est. Incident Date	2011-06-10	Party:			
Site:	1. 2-5; MOUNT RICHARDSON PARK; CAMPGROUND;	Party Address:	S22		

Enforcement Actions

Enforcement Action No. 1			
Type:	WARNING		
Issued By:	ELPHICK, RYAN		
Warning Type:	CHECK-UP SLIP/WARNING NOTICE	Ticket No: 16235	
Served By:	ELPHICK, RYAN	Vehicle Plate Number:	
Service Date:	2011-06-10 12:00 PM	Vehicle Prov/State:	
Registered Owner:			
Count			Licence Action
Count 1:	PARK, CONSERVANCY, AND RECREATION AREA REGULATION 32 (1)[180/90] : UNAUTHORIZED ACTIVITY		No
Comments:			

Vehicles: