



Province of
British Columbia

MINISTRY OF
ENVIRONMENT,
LANDS AND PARKS

BC
Environment

Documentation Processing
540 Borland Street
Williams Lake, BC
V2G 1R8
Telephone: (604) 398-4531
Fax: (604) 398-4214

File: 5001001

OCT 30 1992

The Honourable Minister of Transportation and Highways
represented by The District Highways Manager
#408 - 350 Barlow Avenue
Quesnel, BC
V2J 2C1

Dear Sir:

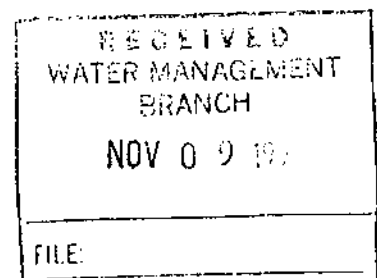
Enclosed please find a copy of your water licence.

Any error in the licence should be brought to the attention of this office as soon as possible.

If any additional fees are required, you will be advised by the Comptroller of Water Rights in due course.

Please note the following:

- 1) water licences do not authorize entry on privately owned land for the construction of works. Permission of the affected landowner must be obtained or an easement expropriated. For your protection, permission should be in writing and registered with the appropriate Land Title Office.
- 2) permission for crossing roads or lands under the jurisdiction of any Government Agency must be obtained from the agency concerned.
- 3) in order for you to keep your water licence in good standing, the following must be observed:
 - a) continued beneficial use of water, as authorized under your licence;
 - b) compliance with the terms of your licence;
 - c) compliance with the terms of the Water Act.



Please notify the Regional Water Manager at the address above if:

- 1) there is any change in your mailing address;
- 2) you propose to alter the works authorized under the licence.

You are advised to contact Fish and Wildlife in Williams Lake regarding their screening requirements for the intake.

If you have any questions regarding this licence please contact this office.

Yours truly,



M. Cheney
Documentation Processing Section
Cariboo, Northern Interior

:ff

enclosure

cc Water Management, Victoria
Argo Road Maintenance, Quesnel

THE PROVINCE OF BRITISH COLUMBIA—WATER ACT

CONDITIONAL WATER LICENCE

The Honourable Minister of Transportation and Highways, represented by the District Highways Manager, #408 - 350 Barlow Avenue, Quesnel, BC, V2J 2C1 is hereby authorized to divert and use water as follows:

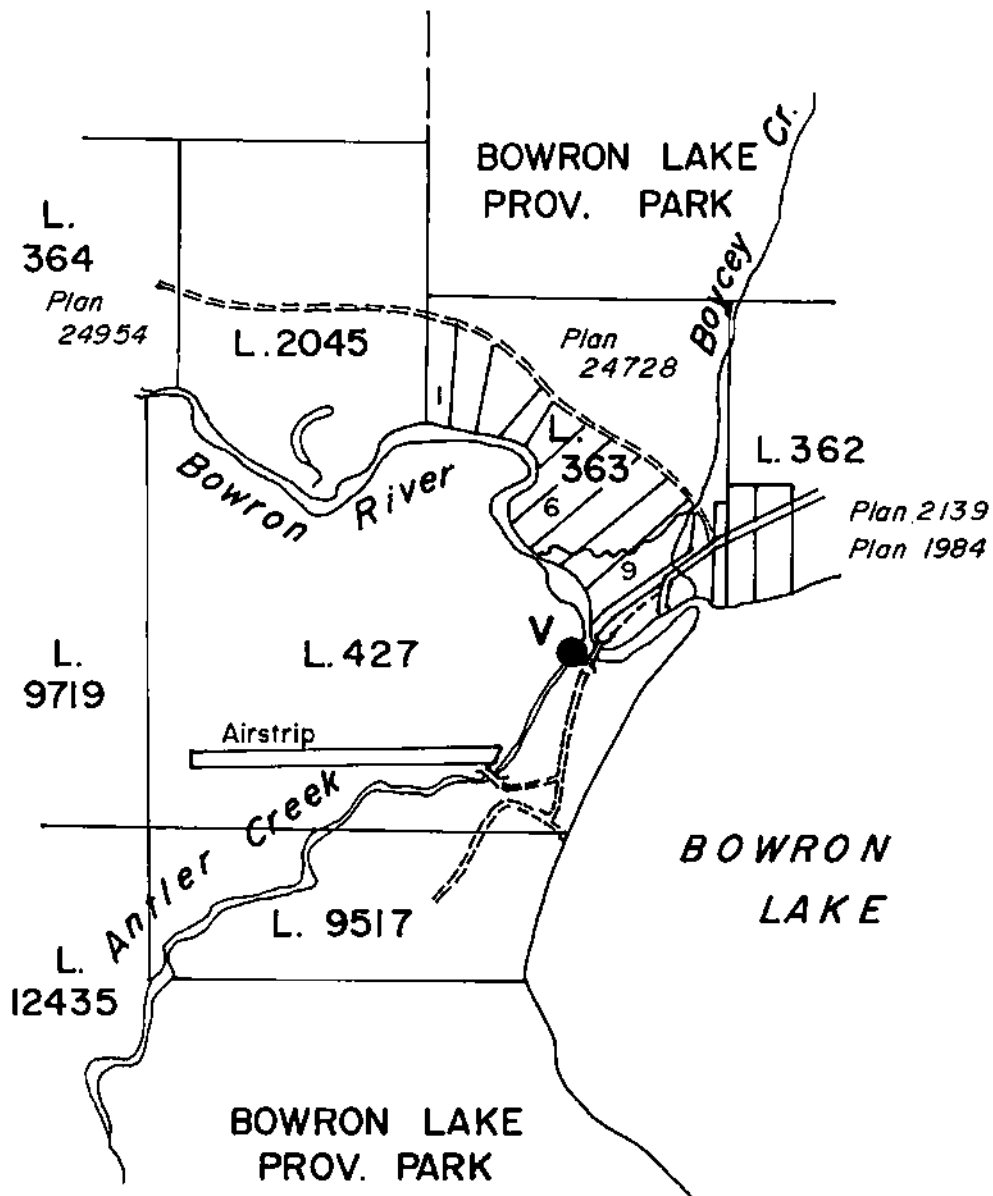
- (a) The stream on which the rights are granted is the Bowron River.
- (b) The point of diversion is located as shown on the attached plan.
- (c) The date from which this licence shall have precedence is 23rd January, 1990 subject to a reserve established by Order in Council 1041, dated June 24, 1992, on the unrecorded waters of Bowron River, and its tributaries.
- (d) The purpose for which this licence is issued is industrial (dust control).
- (e) The maximum quantity of water which may be used is 150,000 gallons per month subject to a maximum rate of withdrawal of 200 gallons per minute.
- (f) The period of the year the water may be used is 1st May to 30th September.
- (g) The land upon which the water is to be used and to which this licence is appurtenant is the Ministry of Transportation and Highways' right-of-way in the vicinity of the point of diversion within District Lot 427 Cariboo District.
- (h) The works authorized to be used are portable pump, hose with screened intake and tank truck.
- (i) The water is being beneficially used and the licensee shall continue to make regular beneficial use of water in the manner authorized herein.

D.W. Roberts
D.W. Roberts, P. Eng.
Regional Water Manager

File No. 5001001 Date Issued: OCT 27 1992 Conditional Licence 101867



Province of British Columbia



WATER DISTRICT : QUESNEL
PRECINCT : COTTONWOOD
LAND DISTRICT : CARIBOO

LEGEND

Scale : 1:20000
Point of Diversion : ●
Map Number : WR 93-H-023

Signature *C. H. Roberts*
Date **OCT 27 1992**

C.L. 101867
File 5001001

ENGINEER'S REPORT ON A WATER APPLICATION

WATER DISTRICT: Quesnel PRECINCT: Cottonwood FILE: 5001001

APPLICANT: The Honourable Minister of Transportation and Highways,
c/o Ministry of Transportation and Highways,

ADDRESS: #408 - 350 Barlow Avenue, Quesnel B.C., V2J 2C1

SOURCE: Bowron River

TRIB. TO: Fraser River

PRIORITY DATE: January 23, 1990

APPURTENANT LAND: The Ministry of Transportation and Highways Right-of-Ways in the vicinity of the proposed point of diversion, within District Lot 427, Cariboo District.

WORKS AUTHORIZED ARE: Portable pump, hose with screened intake and tank truck.

I RECOMMEND THAT THE APPLICATION BE GRANTED AND 1 LICENCE ISSUED FOR:

<u>PURPOSE</u>	<u>QUANTITY</u>	<u>PERIOD OF USE</u>
Industrial	150,000 gal/month	May 1st to September 30th
(dust control)	200 gal per minute	
	maximum withdrawal rate	

A. ADMINISTRATIVE REPORT

1. Clearance and Drafting Data

- a) No stream register notes required.
- b) A permit over Crown land is not required.
- c) No joint works.
- d) No other licences covering dominant land.
- e) It is considered that the applicant has tenure to the appurtenancy.
- f) Sketch attached - the point of diversion is at Bear Bridge on Bowron Lake Road which is within District Lot 427, Cariboo District.

2. General Office Data

- a) This application originated as an application for an Approval (Short term Use). Water Management subsequently converted it into a water licence application. Purpose was determined to be Industrial (i) (dust control).

No change is recommended to the quantity applied for.

- b) No changes to the dominant land.

- c) No objections received.

- d) The following clauses should be included in the licence:

- The works authorized are: Portable pump, hose with screened intake and tank truck.

- The date from which this licence shall have precedence is January 23, 1990, subject to a reserve established by Order in Council No. 2231 on the Bowron River and its tributaries dated October 1, 1954.

Agro ?

- e) The present road maintenance contractor, Yellowhead Road and Bridge, Box 4489, Quesnel, B.C., V2J 3J4, should be sent a copy of the licence.
- f) The covering letter should advise the applicant to contact Fish and Wildlife in Williams Lake regarding their screening requirements for the intake.

3. Buildings

- Buildings not involved in this application.

B. TECHNICAL REPORT

1. General Comments on the Source.

The drainage area for the Bowron River at WSC station 08KD001 Bowron River near Wells, approximately 2 km from the proposed point of diversion is 458 km². The elevation is approximately 2940 m. Flow is generally north westerly.

2. Summary of Licensed Demand on Source.

There are no other licences on the source.

3. Summary of flow records on Source.

WSC Station No. 08KD001 has being operated on the Bowron River approximately 2 km upstream from the proposed point of diversion from 1953 to 1988. During the years of operation the extreme low flow recorded, 1.08 cms (31.8 cfs) occurred on Feb. 24 1980.

4. Summary and Recommendations.

The withdrawal of 150,000 gallons a month with a maximum withdrawal rate of 200 gallons per minute would equate to 0.0151 cms (0.534 cfs), whereas, the minimum mean flow measured on the stream in close proximity to the point of diversion was 1.08 cms (31.8 cfs), as discussed above.

Considering the above, I recommended that a water licence for the diversion and use of 150,000 gallons a month with a maximum withdrawal rate of 200 gallons per minute for Industrial (Dust control) purpose be issued to the Minister of Transportation and Highways.

Application reviewed with John Cook, District Highways Technician, at Quesnel by Brian Nuttall.

Date: July 12, 1990.

Report Prepared by K. E. Kvist Date Feb. 8/91
K.E. Kvist, Technician

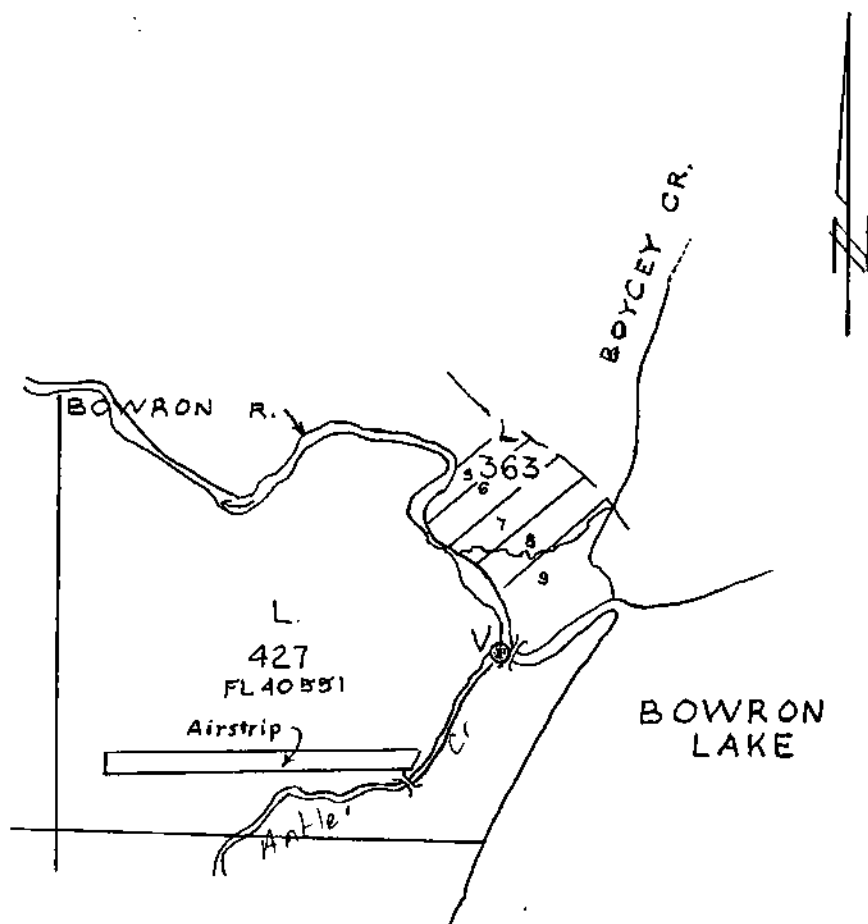
Report Approved by Ken Soneff Date April 26/91.
K. W. Soneff, P.Eng.
Head, Water Allocation



Province of
British Columbia
WATER MANAGEMENT PROGRAM

Ministry of
Environment

SKETCH PLAN



WATER DISTRICT : Quesnel
PRECINCT : Cottonwood
LAND DISTRICT : Cariboo

Technician K. E. Lusk

Date Dec. 13/90

LEGEND

Scale : 1 : 20 000
Point of Diversion : o V
W.R. Map Number : 93H/023
Pipe :
Permit over Crown Land: N/A

File: 5001001

P.C.L. ☐ Yes
☒ No

The boundaries of the land to which this licence
is appurtenant are shown thus:



MEMORANDUM

TO:

Marjoie Cheney
Proc & Reg Section
Williams Lake Regional Office

FROM:

Larry Walters
Licencing Section
Victoria

SUBJECT:

Lifting of Reserve

DATE:

Sept 16/92

FILE:

5006001

☐ For Your Information

☐ Please O.K. and Return

☐ Please Discuss With Me

☐ Per Your Request

☐ For Your Signature

☐ Please Process

☐ Return With More Details

☐ Investigate and Report

☐ Please Answer

☐ For Your File

The reserve on Bowron River & Tribs established by OIC 2331/1954 has been amended by OIC 1041/1992 to allow for the issuance of water licences for any purpose subject to the reservation (A copy of OIC 1041/1992 is attached).

You may now proceed with the issuance of a licence provided a clause is included that makes it subject to the reservation
L. Walters

REPLY:

PROVINCE OF BRITISH COLUMBIA
ORDER OF THE LIEUTENANT GOVERNOR IN COUNCIL

Order in Council No. 1041, Approved and Ordered 25 JUN 1992



Lieutenant Governor

Executive Council Chambers, Victoria 24 JUN 1992

On the recommendation of the undersigned, the Lieutenant Governor, by and with the advice and consent of the Executive Council, orders that the unrecorded waters of Bowron River, and its tributaries, reserved for power purposes by Order-in-Council No. 2331/1954, may be acquired under licence for any purpose, subject to the reservation.

Minister of Environment, Lands and Parks

Presiding Member of Executive Council

(This part is for administrative purposes only and is not part of the Order.)

Authority under which Order is made:

Act and section: Water Act, Section 44(4)

Other (specify):

(QP 4033)



Province of
British Columbia

MEMORANDUM

TO:

Margorie Cheney
Water Licensing
Williams Lake

FROM:

Chris Morgan
Water Licensing
Victoria

SUBJECT:

Lifting of Reserves

DATE:

May 27/92

FILE:

☒ For Your Information

☐ Please O.K. and Return

☐ Please Discuss With Me

☐ Per Your Request

☐ For Your Signature

☐ Please Process

☐ Return With More Details

☐ Investigate and Report

☐ Please Answer

☐ For Your File

Re your memo of May 14, 1992 regarding the lifting of reserves for applications 5001001, 5001043, 5001051 and 5001052.

Apparently the Cabinet refused to approve these requests and requested more information. Gary Robinson, the Head of Licence Administration, has prepared a further submission to explain the importance of lifting these reserves. Hopefully this will convince Cabinet to approve our requests and resolve this problem.

REPLY:

REMOVE THIS SHEET AND FORWARD BALANCE OF SET



ADMINISTRATION

TO: Water Management Branch
Licensing Section
Victoria, BC

DATE: May 14, 1992

FILE: 5000057

ATT: Chris Morgan

RE: Lifting of Reserve


As per attached copy of R.E.R., Section 2(f), we require lifting of the reserve on Cochin Lake.

Also, Chris, it has now been over a year since we first requested lifting of reserves for 5001001, 5001043, 1001051 and 5001052. You said in your memo to me dated Jan. 3rd that you had requested a trace on these. No results?

Thank you for your prompt attention to this matter.

M. Cheney

M. Cheney
Documentation Processing Section
Cariboo, Northern Interior





MEMORANDUM

TO:

Marjorie Cheney
Water Licensing
Williams Lake

FROM:

Chris Morgan
Water Licensing
Victoria

SUBJECT:

Water Reserves

DATE:

Jan 3, 1992

FILE:

☐ For Your Information

☐ Please O.K. and Return

☐ Please Discuss With Me

☐ Per Your Request

☐ For Your Signature

☐ Please Process

☐ Return With More Details

☐ Investigate and Report

☐ Please Answer

☐ For Your File

I have received your memorandum of Dec 27, 1991 advising that you are still waiting for the reserves to be lifted for applications on files 5001052, 5001051, 5001043 and 5001001.

These reserves required that an Order-in-Council be approved by cabinet, but even with the change in government I agree that it has been an extraordinary delay.

On December 24, 1991 I wrote the Manager of Program Planning for the Ministry and requested that a "trace" be put on these proposed Orders-in-Council to see what has happened to them.

Chris Morgan

REMOVE THIS SHEET AND FORWARD BALANCE OF SET



Province of
British Columbia

BC
Environment

MEMORANDUM

ADMINISTRATION

TO: Water Management Division
765 Broughton St.
Victoria, BC
V8V 1X5

DATE: 27 December 1991

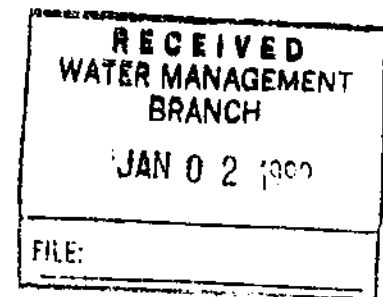
FILE: see below

RE: Lifting Reserves - Memo of May 6, 1991

To the best of my knowledge, we are still waiting for reserves to be lifted as per highlighted files on attached copy of above-noted memo.

Your assistance with this request would be greatly appreciated.

M. Cheney
Documentation Processing Section
Cariboo, Northern Interior





MEMORANDUM

Sandra Smith, A/Manager
Program Planning
Water Management
Ministry of Environment

Date: December 24, 1991


File: 5001043
5001051
5001052
5000712
5001001
5001012
6000643

Re: Lifting of Water Reserves

On July 24, 1991, four requests for the lifting of water reserves by Order in Council were forwarded to the Deputy Minister.

As of this date these requests have not been approved or returned. Would you please investigate the status of these proposed Orders in Council?

Copies of the requests and supporting documentation is attached.



Chris Morgan
Water Licence Administration

CM:slj

Enclosures

Sent

INTEROFFICE MEMORANDUM

Date: 12-Aug-1991 11:34am PDT
From: Jon O'Riordan
JORIORDAN
Dept: BC ENVIRONMENT
Tel No: 387-9877

TO: Don Kasianchuk
Subject: Bowron River OIC

(DKASIANCHUK)

I have no problem supporting these OICs.

Has BC Hydro and EMPR been notified. Can our Minister expect any opposition from Hon. Weisgerber. I would like to know their response.

Jon

Bowron River OIC

The Reserve (placed in 1954) for power purpose will remain in place. The purpose of the OIC is to allow licences to be issued by the Regional Water Manager SUBJECT TO the Reserve. This means if a licence is ever issued for the purpose for which the Reserve was enacted, it will have a higher priority than any ~~later~~ earlier licence issued subject to the Reserve.

The application ~~in question~~ which triggered this request is for 10,000 gallons per day (5 truck loads) for dust control. By changing the Reserve to allow licensing, ^{subject to the Reserve,} we do not have to request the reserve be lifted for every application. The

Reserve stays in place for its original purpose. Therefore we do not expect any opposition from Hon. Weisgerber. Request not 16 of 29

INTEROFFICE MEMORANDUM

Date: 13-Aug-1991 08:26am PDT
From: Don Kasianchuk
DKASIANCHUK
Dept: BC ENVIRONMENT
Tel No: 387 6989

TO: James Mattison (JMATTISON)
CC: Jack Farrell (JFARRELL)
Subject: OIC re lifting reserves

Jim, would you please arrange to answer Jon's questions about these OICs. There's a new one every time.

Vax mail, copy to me and Jack, will be sufficient.

Many thanks.

Direct ans. to JOR on E-Mail

cc DAK

OIC re lifting reserves

G. R. Armstrong
Deputy Minister

July 24, 1991

File: 5001001

Re: Lifting of a Water Reserve

A briefing note is attached regarding the lifting of a water reserve on the Bowron River watershed.

Also attached is the appropriate Order-in-Council, and covering documents.

Please have this Order forwarded to the Minister's office for Cabinet approval, and returned to this office when approved.

D. A. Kasianchuk
Comptroller of Water Rights

 CM:mm
Attachments

BC ENVIRONMENT BRIEFING NOTE

PREPARED FOR: Assistant Deputy Minister

DATE: July 24, 1991

ISSUE: Lifting a reserve to allow for licensing, subject to the reserve.

RECOMMENDED POSITION:

Approval of the attached Order-in-Council, to allow the issuance of water licences, subject to the reserve.

BACKGROUND:

- A reserve was placed in 1954, reserving water for power purpose on Bowron River and its tributaries, in the Prince George and Quesnel Water Districts.
- There are no plans in place to use water under the reserve for this purpose at this time.
- Approval of this Order-in-Council will allow the Comptroller of Water Rights and the Regional Water Manager to expedite the processing of water licence applications in the Bowron River watershed.

ADM RESPONSIBLE: Dr. Jon O'Riordan (telephone: 387-9877)

ALTERNATE CONTACT: J. E. Farrell, Director
Water Rights Branch
Telephone: 387-6945

OFFICE OF LEGISLATIVE COUNSEL

Examined by: _____

O/C ☐

REG. ☐ Ed. ☐

Caution: _____

C

OK
July 16/91

Executive Council Chambers, Victoria

On the recommendation of the undersigned, the Lieutenant Governor, by and with the advice and consent of the Executive Council, orders that the unrecorded waters of Bowron River, and its tributaries, reserved for power purposes by Order-in-Council No. 2331/1954, may be acquired under licence for any purpose, subject to the reservation.

(This part is for administrative purposes only and is not part of the Order.)

Authority under which Order is made:

Act and section: Water Act, Section 44(4)

Other (specify): _____

(QP 4033)

1254/91/13



Province of
British Columbia

ORDER IN COUNCIL INFORMATION SHEET

THIS FORM MUST REMAIN ATTACHED TO THE ORDER UNTIL AFTER APPROVAL.

MINISTRY/BRANCH Environment/Water Rights	CONTACT J. E. Farrell	PHONE NUMBER 387-6945
TITLE Acquisition of water subject to a reserve	DATE APPROVAL REQUIRED BY ASAP	DATE BY WHICH MUST BE FILED WITH REGISTRAR OF REGULATIONS N/A

BACKGROUND SUMMARY AND REASON FOR PROPOSED ORDER (BE SPECIFIC)

A reserve was placed in 1954, reserving water for power purpose on Bowron River and its tributaries, in the Prince George and Quesnel water districts. There are no plans in place to use water under the reserve for this purpose at the present time. Approval of this Order-in-Council will allow the Comptroller of Water Rights and the Regional Water Manager to expedite the processing of water licence applications in the Bowron River watershed.

AUTHORITY FOR ORDER (ACT AND SECTION IF APPLICABLE)

Water Act, Section 44(4)

HAS TREASURY BOARD APPROVED? <input type="checkbox"/> YES <input type="checkbox"/> NO <input checked="" type="checkbox"/> N/A	HAS GPSD APPROVED? <input type="checkbox"/> YES <input type="checkbox"/> NO <input checked="" type="checkbox"/> N/A	HAS LEGISLATIVE COUNSEL AUTHORIZED? <input checked="" type="checkbox"/> YES <input type="checkbox"/> NO
--	--	--

LEGISLATIVE COUNSEL CONCERNS (IF ANY)

None.

SIGNIFICANT IMPACTS (i.e., PUBLIC, MUNICIPAL OR FEDERAL-PROVINCIAL)

None.

IS PRESS RELEASE REQUIRED? <input type="checkbox"/> YES <input checked="" type="checkbox"/> NO	IS DRAFT RELEASE ATTACHED? <input type="checkbox"/> YES <input checked="" type="checkbox"/> NO	CONTACT RE: RELEASE	PHONE NUMBER
---	---	---------------------	--------------

ORDER IN COUNCIL DISTRIBUTION FORM

Order in Council No.

STATUTE AND SUMMARY OF SUBJECT-MATTER

Ordering that the unrecorded waters of Bowron River and its tributaries, reserved for power purposes by Order-in-Council No. 2331/1954, may be acquired under licence for any purpose, subject to the reservation.

DEPOSITING WITH REGISTRAR OF REGULATIONS AND GAZETTING IN PART II

Place mark in box if Order need not be deposited with Registrar of Regulations ☒

(If in doubt about whether or not an Order must be deposited, contact the Registrar of Regulations, Ministry of Attorney General. Note that an undeposited Order has no effect if the *Regulations Act* requires it to be deposited.)

Dated..... * J. E. Farrell, Deputy Comptroller
3rd Floor, 765 Broughton Street
Victoria, BC (387-6945)
(Name, address, and telephone number of originator)

⬅ Type originator information in both places ⬅

Dated..... * J. E. Farrell, Deputy Comptroller
3rd Floor, 765 Broughton Street
Victoria, BC V8V 1X5 (387-6945)
(Name, address, and telephone number of originator)

CERTIFIED COPIES ☐
(For legal or evidentiary purposes only)

(Complete address to be given, i.e., name, street address, city, postal code)

[illegible]

Order in Council No. _____

LIEUTENANT-GOVERNOR

report:

THAT it appears advisable in order to enable investigations to be carried on the suitability of the Bowron River and its tributaries for power purposes, to reserve the unrecorded waters of the said stream and its tributaries in the Prince George and Barkerville Water Districts, from being taken, used, or acquired under the Water Act, except for waterworks and irrigation purposes.

I TO RECOMMEND:

THAT in accord with the provisions of section 41 of the Water Act, being Chapter 361 of the Revised Statutes of British Columbia, 1948, the unrecorded waters of the Bowron River and its tributaries in the Prince George and Barkerville Water Districts be reserved from being taken, used, or acquired under the Water Act, except for waterworks and irrigation purposes.

DATED the 1st day of October 1954

"W.K. Kiernan"

Acting Minister of Lands and Forests

APPROVED the 1st day of October 1954

"E.C.F. Martin"

Presiding Member of the Executive Council




Legislative Counsel
Ministry of Attorney General

July 5, 1991
File: 5001001

Re: Lifting of a Water Reserve

Attached is a draft Order-in-Council which has been prepared for your acceptance.


J. E. Farrell
Deputy Comptroller of Water Rights


 CM:mm
Enclosures



TO: Water Management Division DATE: May 6, 1991
765 Broughton Street
Victoria, B.C. FILE: see below
V8V 1X5

ATT: Linda King

RE: Applications on Water Reserves



As per our recent telephone conversation, the following licence applications appear to be within water reserves:

5001044 M.O.T.H. Quesnel River Industrial
O.I.C. Reserve dated July 29, 1924 on the Quesnel River
between the outlet of Quesnel Lake and the confluence of
Quesnel River and Fraser River

5001046 M.O.T.H. Moffat Creek Industrial
O.I.C. Reserve dated May 19, 1966 on Moffat Creek and its
tributaries

5001052 M.O.T.H. Cariboo Lake Industrial
O.I.C. Reserve dated March 17, 1953 on the Cariboo River and
its tributaries

5001051 M.O.T.H. Cariboo River Industrial
O.I.C. Reserve dated March 17, 1953 on the Cariboo River and
its tributaries

5001043 M.O.T.H. Rollie Creek Industrial
O.I.C. Reserve dated March 17, 1953 on the Cariboo River and
its tributaries

5001026 M.O.T.H. Homathko River Industrial
O.I. C. #1325 dated December 15, 1926 on the Homathko River
and its tributaries

5001027 M.O.T.H. Homathko River Industrial
O.I.C. #1325 dated December 15, 1926 on the Homathko River
and its tributaries

5001004 M.O.T.H. Quesnel River Industrial
O.I.C. #851 dated July 24, 1929

5001001 M.O.T.H. Bowron River Industrial
O.I.C. #2231 dated October 1, 1954 on the Bowron River and
its tributaries

5000661 Tsuniah L. Lodge Tsuniah Creek Power
O.I.C. #1325 dated December 15, 1926 on Chilko Lake and its
tributaries

0341125 Tsuniah L. Lodge Tsuniah Creek Power
O.I.C. #1325 dated December 15, 1926 on Chilko Lake and its
tributaries

Please let me know if you need further info to facilitate lifting
the reserves so we can issue these licences.

Thank you in advance for your help.



M. Cheney
Documentation Processing Section
Cariboo, Northern Interior

MINISTRY OF ENVIRONMENT
WATER MANAGEMENT BRANCH

WATER CLEARANCE

File No. 5001001 Priority January 23/90
Water District Ouesnel
Precinct Cottonwood
L.R.O. Prince George Ref. Map 93H/6d
Ref. Point ✓ W.R. Map 93H-023
Assess. _____ Juris. _____ Schl. _____ Folio _____
Ownership checked Yes _____ No _____

Applicant Ministry of Transportation & Highways
Purpose(s) Industrial(i) Dust control & grading
Stream Bowron River Z 101867
Dominant land _____ acres of Bear Bridge on Bowron Lake Road, D.L. 427
Cariboo Dist.

Records on stream Bowron River - none

Rights covering Dom. land none
Joint works with ✓
Improvement District ✓
Municipality, etc. ✓

CONFLICTS ON LANDS CROSSED	Works cross or on <u>✓</u>
A.P., T.S., etc.	Applicant's land _____
Roads, railways	Private land <u>✓</u>
Parks or reserves	Crown land _____
Power or pipelines	_____

DESCRIPTION FOR RIGHT-OF-WAY	_____ ac.
Pipeline, flume, etc.	_____ ac.
Dam and power sites	_____ ac.
Flooding	_____ ac.
Others	_____ ac.

Length _____ Width _____ Area _____ acs.

REMARKS

Water reserves or restrictions Bowron River - 1954-10-01 Bowron R & tribs
reserved OIC 2231

Filed under: _____
Received 90-01-23 Cleared 90-02-02 Initials RP
Final check before drafting licence _____ Drafting Office _____ General Office _____

Every applicant for an Approval or his agent shall furnish the following particulars to the Comptroller of Water Rights:

- a) The applicant's name and address : Ministry of Transportation & Highways
#408-350 Barlow Avenue
Quesnel B.C. V2J 2C1
- b) The name or a clear description of the source of water supply : Bowron River
- c) The location of the point of diversion : Bear Bridge on Bowron Lake Road, D.L. 427
- d) The quantity of water proposed to be diverted : 10,000 gallons per day
- e) The period of the year during which the water is to be used : May 1, 1990 to September 30, 1990
(6 months maximum)
- f) The purpose for which the water is to be used : Dust control and grading
- g) The description of the land where the water is to be used or the location thereof (Legal Description): Bowron Lake Road
- h) The works to be installed for the diversion and use of water, including the works necessary to dispose of the used water : Portable pump, screened intake, pipe and tank truck
- i) The description of the land which will be crossed by the proposed works and the names and addresses of the owners or occupants of such land : N/A
- j) A written consent, of the owner of privately held land or the lawful occupant of the Crown Land, to the construction and operation of the proposed works, if the proposed works affect such land.
- k) A sketch showing the proposed point of diversion and the proposed works.

NOTE: It is pointed out that no right of expropriation exists under an Approval. If difficulty will be experienced in obtaining easements, it might be in your interest to submit for consideration an application for a water licence.

DATE: January 9, 1990

Previous approval #5001882

B. Wagner
(Applicant or Agent)
G.H. Wagner, P. Eng., A/District Highways Manager

(If Agent - address)

Water Licence

FILE:

5002436

Licence No: C132234

Billed Client:

Ministry of Transportation & Infrastructure (16715)

File Number: 5002435

Licence Status:

Current

Priority Date: Dec 9, 2014

Precinct:

25A - Quesnel / Nazko

Stream:

Alkin Creek, unnamed, Crosina Brook, Zola Lake, Peavineridge Creek, Big Camp Creek, Nataniko Creek, Baker Creek, Nazko River, Ben Lake, Beaver Creek, Dragon Lake, unnamed Swamp, Herkyellthie Lake, Udy Creek, McLeese Lake, unnamed Swamp, Meadowbank Creek, Antler Creek, Nelson Kenny Creek, Euchiniko River, Cuisson Creek, unnamed, Norgaard Creek, Cottonwood River, unnamed, unnamed Swamp, Whitestone Lake, Tingley Creek, Bainuni Lake, Ahbau Creek, Morston Creek, Circle Creek, Leonard Brook, Milburn Lake, Bouchie Lake, Bowron River, Summit Creek, Williams Creek, Euchiniko River, Pantage Creek, Fraser River, Minchau Creek, unnamed, Baezaeko River, John Creek, Quesnel River, unnamed Swamp, Whites Landing Creek, Narcosli Creek, unnamed Swamp, Beaver Creek, Boat Lake Creek, Hixon Creek, Chilako River, Deserter Creek, unnamed, Falls Creek, Australian, Naver Creek, Camp Creek, Twan Creek, West Road River, Boat Lake, Bouchie Creek

[Details](#) [Licence Holders](#) [Purpose Use](#) [PODs](#) [POD Use](#) [PID](#) [Works](#) [PCL](#) [Documents](#) [Case Notes](#) [Transfers](#) [Fees and Payments](#) [Jobs](#)

These are the Purpose Use(s) for this Water Licence. If this is a Draft Licence, you may click the "Add Purpose Use" button to add purpose uses to this Licence.

If you add a new PUC, you must click the "Go To" link to enter the Application Fee Quantity which is used to calculate the application fee.

* Authorized Water Use:

Divert and Use

* Purpose Use
[Go to](#) 02108 - Dust Control

* Quantity * Units
227.30000 m3/day

Irrigated Area * Term Start Date
March 15

* Term End Date
November 15

* An asterisk indicates a required field.

[Cancel](#) [Save](#)

[Top](#)

Release 1.0.0, Screen ID: 20470797

[COPYRIGHT](#) | [DISCLAIMER](#) | [PRIVACY](#) | [ACCESSIBILITY](#)

FILE EXEMPT



May 14, 2015

File: 5002436

Ministry of Transportation & Infrastructure
501 - 410 KINCHANT ST
QUESNEL BC V2J 7J5

Dear Sir or Madam:

Re: Water Licence Application WLA20141209-0001

The investigation of the above application has been completed. Enclosed is a copy of your Water Licence.

Please read the documents carefully. Any error(s) in these documents should be brought to the attention of this office as soon as possible.

Permission for crossing roads or lands under the jurisdiction of any Government Agency must be obtained from the agency concerned.

Your works appear to cross or otherwise affect a Utility Right-of-Way. You are required to contact the Utility for permission to use or construct works within that right-of-way.

We wish to inform you that the water body serves as a spawning and rearing area for fish. The protective requirement of the federal Fisheries Act must be met. Accordingly, it will be necessary for you to screen your water intake to protect against entry of small fish. Refer to the Fisheries and Oceans Canada Web-site: www.dfo-mpo.gc.ca.

Please be advised that engagement with First Nations regarding the activities associated with dust control, road compaction and bridge washing are a matter to be discussed by you and First Nations.

Quesnel River is subject to a reserve established by Order in Council No. 851/24 on Quesnel River between the outlet of Quesnel Lake and the confluence of Quesnel River with the Fraser River. It will be processed under a separate water licence when Cabinet approval is received.

Diverting water from Circle Creek has been refused as this stream is fully recorded with no exception.

Please be advised that the Conditional Water Licence No. 132234 requires you to keep records for the quantity of water diverted for each source and that those records shall be made available

1

to the Regional Water Manager.

Please be advised that bridge washing timing windows shall be established in accordance with the directions agreed to with FLNRO Habitat Officers. This licence does not authorize the activities, but only the diversion of water that may be used for such activities.

The quantity of water approved for use is 227.30 cubic metres per day, per stream and not to exceed 0.95 cubic metres per minute.

If at a future date, you are seeking to increase the volume of water being diverted from a source, you can apply for a new water licence for that source. In support of any future applications, you will have to prove the water availability by taking stream flow measurements during low flow periods.

The volumes that were listed in the application's package were volumes that do not reflect current usage. They were carried over from year to year from past approvals and were volumes that were diverted when roads were being constructed.

Please be advised that engagement with First Nations regarding the activities associated with dust control, road compaction and bridge washing are a matter to be discussed by you and First Nations.

Please note the following:

- 1) Water licences do not authorize entry on privately owned land for the construction of works, or flooding. Permission of the affected landowner must be obtained or an easement expropriated. For your protection, permission should be in writing and registered with the appropriate Land Title Office.
- 2) Permission for installing works on lands or roadways which are under the jurisdiction of any government agency, must be obtained from the agency concerned.

Please contact FrontCounter BC to assist you with notifications and any applications required if:

- a) there is any change in your mailing address;
- b) you sell the land to which the licence is appurtenant;
- c) you propose to subdivide the land to which the licence is appurtenant; or
- d) you propose to alter the works authorized under the licence.

In order for you to keep your water licence in good standing, the following must be observed:

- a) continued beneficial use of water, as authorized under your licence;
- b) payment of annual rentals;
- c) compliance with the terms of your licence; and
- d) compliance with the terms of the Water Act.

One of the obligations of a water licence is the payment of annual rentals and fees to the Crown for the authorization to exercise the rights granted under the licence. Failure to pay water rental invoices by a specified date may result in late-payment penalties, collection action or cancellation of the licence. Any questions in regards to invoices, statements or billing procedures should be directed to the Water Revenue Unit at 1 (800) 361-8866. Callers from the Victoria area should dial (250) 387-9445.

The Water Act gives the recipient of this notice the right to appeal my decision. Information on filing an appeal can be found on the Environmental Appeal Board Website at: <http://www.eab.gov.bc.ca/>. A right of appeal from my decision lies to the Environmental Appeal Board. Notice of any appeal must (1) be in writing; (2) include grounds for the appeal; (3) be directed by registered mail to the Chair, Environmental Appeal Board, PO Box 9425 Stn Prov Govt., V8W 9V1 or personally delivered to the office of the Board at 4th Floor, 747 Fort Street in Victoria, BC V8W 3E9; (4) be delivered within 30 days of receiving this letter, and (5) be accompanied by a fee of \$25.00, payable to the Minister of Finance.

If you have any questions or concerns, please contact this office.

Yours truly,



David J. Weir
Assistant Regional Water Manager

Enclosure(s)




Province of British Columbia

Water Act


CONDITIONAL WATER LICENCE

The Ministry of Transportation and Infrastructure (or agent) of 301-640 Borland Street, Williams Lake, BC V2G 4T1 is hereby authorized to divert and use water as follows:

- a) The streams on which the rights are granted are listed on Schedule A and B.
- b) The points of diversion are located as listed on the attached Schedule A and B.
- c) The date from which this licence shall have precedence is December 9, 2014.
- d) The purpose for which this licence is issued is Industrial - dust control (includes road compaction and bridge washing).
- e) The maximum quantity of water which may be diverted dust control is 227.30 cubic metres per day, per stream and not exceed 0.95 cubic meters per minute.
- f) The period of the year during which the water may be used for dust control and road compaction is from March 15th to November 15th and for bridge washing is from April 1st to June 30th. The timing and method as noted in established guidelines for bridge washing of which MOTI has agreed to in the past shall be followed.
- g) The land upon which the water is to be used and to which this licence is appurtenant is within the Ministry of Transportation and Infrastructure Right-of-Ways, in the Cariboo Region and the Prince George Water District.
- h) The authorized works are portable pump, hose with screened intake and tanker truck.
- i) The construction of the said works has been completed and the water is being used. The licensee shall continue to make regular beneficial use of the water in a manner authorized herein.
- j) This licence is issued under the Water Act (the Act). The exercise of rights under the licence is subject to the Act and its regulations, the terms and conditions of the licence, orders under the Act and the rights of licensees whose rights have precedence on the stream. The licensee must comply with all such requirements, as well as the provisions of all other applicable enactments. In exercising rights under the licence, the licensee must exercise reasonable care to avoid damaging land, works, trees or other property, and must

make full compensation to the owners for damage or loss resulting from construction, maintenance, use, operation or failure of the works. 

- k) All work shall be done in a manner that minimizes the introduction of silt or other deleterious substances into the streams or their tributaries.
- l) No machinery shall be operated within the wetted perimeter of the streams.
- m) The diversion of water authorized under this licence may be restricted or prohibited at any time by an Order in writing of Regional Water Manager under the Water Act, in order to maintain a minimum flow in the stream and/or to resolve conflicts with other water license holders on the source.
- n) The licensee shall keep records on actual water use as directed by a Regional Water Manager under the Water Act and have all records available.
- o) A copy of this licence and supporting documentation shall be carried in the transport vehicle, within reach of the driver, and shall be produced to an Officer upon request.



David J. Weir
Assistant Regional Water Manager

Schedule A for Water Licence - C132234

Dust Control on Roads

*Existing Water Restrictions

<u>NO.</u>	<u>Point of Diversion</u>	<u>SOURCE</u>	<u>North Latitude</u>	<u>West Longitude</u>
1	186936	Unnamed swamp	52.478131	-122.303842
2	186898	Crosina Brook	52.487341	-122.020746
3	186939	Unnamed swamp	52.443057	-122.273031
4	186901	Unnamed stream	52.452778	-121.898863
5	186902	Zola Lake	52.462753	-122.080600
6	186905	Whitestone Lake	52.457777	-122.043277
7	186906	Ben Lake	52.585278	122.098056
8	186909	Unnamed stream	52.354856	-122.053097
9	186915	Unnamed swamp	52.217500	-122.371667
10	186916	*McLeese Lake	52.388056	-122.287500
12	186917	Beaver Creek	52.478816	-121.852915
13	186918	Tingley Creek	52.509408	-122.450616
14	186920	*Milburn Lake	53.023611	-122.678889
15	186921	*Bouchie Lake	53.030833	-122.627500
16	186922	*Minchau Creek	53.139167	-122.483333
17	186923	*Dragon Lake	52.965278	-122.404167
18	186924	*Dragon Lake	52.948333	-122.440833
19	186927	Australian Creek	52.659167	-122.396944
20	186919	Tingley Creek	52.506944	-122.468330
21	186928	Euchiniko River	53.253673	-123.443302
22	186931	Unnamed Stream	52.986111	-123.057222
23	186932	Merston Creek	52.885556	-122.982500
24	186933	Fraser River	52.530078	-122.444168
25	186945	Big Camp Creek	52.456208	-122.181944
31	186947	Unnamed Swamp	52.371111	-122.495000
32	186948	*Mackin Creek	52.360411	-122.429278
33	186949	Fraser River	52.351472	-122.340612
34	186950	*Mackin Creek	52.375329	-122.378919
36	186952	Narcosli Creek	52.810278	-122.486667
37	186953	Unnamed Swamp	53.151667	-122.936389
38	186954	Pantage Creek	53.227222	-123.131944
39	186955	Pantage Creek	53.268611	-123.146389
43	186956	Whites Landing Creek	53.352222	-122.645833
49	186959	Unnamed Swamp	53.127778	-122.767500
50	186960	Herkyelthie Lake	53.113056	-122.838056
51	186961	Herkyelthie Lake	53.116944	-122.845278
52	186962	*Peavine Ridge Creek	52.470552	-121.918834
53	186966	Summit Creek	53.205000	-121.454167
54	186964	Unknown Swamp	53.224722	-121.423333
55	186968	Summit Creek	53.134722	-121.509722
56	186969	Merston Creek	52.902500	-122.981111
57	186940	Merston Creek	52.800278	-122.969167
58	186941	Batnuni Lake	53.380833	-124.057500
59	186942	Batnuni Lake	53.355556	-123.965833
60	186912	Unknown Swamp	52.380278	-122.061667
61	186913	Unnamed Swamp	52.523056	-122.451111
63	186943	Boat Lake	53.305278	-123.575278

Schedule B for Water Licence - C132234 - Bridge Washing

*Existing Water Restriction

Bridge No.	Points of Diversion	SOURCE	NORTH LATITUDE	WEST LONGITUDE
7727	PD186878	Nazko River	52° 55' 30.9	123° 33' 04.5
6614	PD186894	Udy Creek	52° 56' 29.5	123° 25' 37.7
6609	PD186850	Pantage Creek	53° 16' 06.5	123° 08' 47.3
6576	PD186854	Baker Creek	52° 55' 46.7	123° 00' 48.9
6581	PD186856	Meadowbank Creek	53° 55' 46.7	123° 00' 48.9
8121	PD186895	Whites Landing Creek	53° 21' 08.7	122° 38' 37.5
7394	PD186887	Meadowbank Creek	53° 17' 10.7	122° 29' 14.5
6613	PD186890	Nelson Kenny Creek	53° 13' 13.2	122° 32' 17.0
6596	PD186867	Chilako River	53° 27' 14.7	123° 12' 13.2
1469	PD186889	Naver Creek	53° 23' 24.6	122° 33' 41.9
8111	PD186876	*Mackin Creek	52° 21' 37	122° 25' 39.0
325	PD186863	Ahbau Creek	53° 13' 12.0	122° 25' 15.8
324	PD186885	Canyon Creek	53° 25' 13.3	122° 35' 05.7
969	PD186897	Hixon Creek	53° 25' 39.1	122° 35' 30.6
6598	PD186886	Norgard Creek	53° 27' 41.4	122° 36' 00.2
6569	PD186847	Bowron River	53° 15' 31.0	121° 24' 32.0
6480	PD186853	Ahbau Creek	53° 10' 44.5	122° 29' 52.3
245	PD186836	Cottonwood River	53° 09' 17	122° 28' 43
1450	PD186864	Cottonwood River	53° 05' 44	122° 21' 57
2586	PD186837	Antler Creek	53° 13' 39.0	121° 25' 13.17
7390	PD186841	Baezaeko River	52° 58' 44.5	123° 48' 31.4
6571	PD186848	*Beaver Creek	52° 43' 31.7	122° 07' 17.0
6565	PD186851	*Bouchie Creek	53° 01' 50.0	122° 36' 47.9
7391	PD186852	Pantage Creek	53° 13' 37.6	123° 07' 53.6
6588	PD186896	Camp Creek	53° 33' 02.4	122° 37' 52.1
8112	PD186855	Cuisson Creek	52° 34' 07.0	122° 21' 15.2
8148	PD186865	Deserters Creek	52° 51' 48.3	122° 35' 34.8
6582	PD186866	Erickson Creek	53° 27' 0.08	123° 12' 18
6567	PD186844	Euchiniko River	53° 15' 34	123° 30' 27
6583	PD186871	Falls Creek	52° 45' 20	122° 09' 09.4
7571	PD186875	Williams Creek	53° 06' 08.8	121° 34' 05.2
8179	PD186860	John Creek	52° 45' 09.4	122° 36' 51.0
516	PD186877	Cottonwood River	53° 03' 15.1	122° 10' 32.3
1560	PD186888	Narcosli Creek	52° 48' 37.0	122° 29' 11.7
6597	PD186845	Natiniko Creek	53° 16' 42.0	123° 32' 24.0
2695	PD186881	Fraser River	52° 15' 39.6	122° 15' 41.7
6611	PD186882	Baker Creek	52° 55' 13.6	123° 01' 06.9
8023	PD186883	Twan Creek	52° 33' 14.4	122° 36' 14.0
8190	PD186880	Baker Creek	52° 56' 10.0	123° 00' 59.8
6588	PD186896	Camp Creek	53° 33' 02.4	122° 37' 52.1
8177	PD186843	West Road River	53° 15' 23.6	123° 26' 26.4
979	PD186849	West Road River	53° 17' 15.1	123° 08' 27.5
6607	PD186892	West Road River	53° 07' 36.9	123° 34' 50.0
8185	PD186893	Euchiniko River	53° 19' 48.9	122° 36' 51.0
6592	PD186861	Boat Lake Creek	53° 21' 26.5	123° 52' 02.1
6568	PD186884	Narcosli Creek	52° 41' 35.9	122° 35' 39.9

TECHNICAL REPORT

Created By: DJ Weir

Created: May-14-2015

Job No: WLA20141209-0001

Job Type: WATER LICENCE APPLICATION



EXECUTIVE SUMMARY

DECISION DUE DATE: Apr-28-2015

1. SUMMARY REMARKS

It is recommended that Conditional Water Licence C132234 be issued to Ministry of Transportation and Infrastructure according to the Section D of this report. The licence is for Dust Control (includes road compaction and bridge washing) (02108). Schedule A and B attached to Conditional Water Licence (C132234) lists the location of the points of diversion by latitude/longitude on the various water sources. Schedule A and B refers to PODs on water sources for dust control on roads and bridge washing, respectively. Two schedules were made to maintain consistency with the application information and for ease of locating PODs considering the large number of diversion points (96) associated with this file (#5002436).

The quantity of water approved at all licenced sites is 227.30 cubic meters per month not to exceed 0.95 cubic meters per minute. The volume approved under the current application reflects the water use under long term Water Licence rather than previous work requirements completed under a two year approval.

Nine water sources under this application have existing water restrictions (refer to Section 3 under TAB B). Diverting water from these sources has been refused during the low flow period under this licence application. These source have historically been subject to low flows and as a result have existing restrictions. A clause has been incorporated into the conditional water licence (C132234) that will require the cessation of withdrawal during the low flow period on these water sources. With the exception of Circle Creek under the current application these water sources are recommended a water licence. The sources have in the past been authorized under Short Term Use Approvals for the use of dust control with no complaints from other licensees. The use of these water sources is for public safety. In addition, the quantities authorized have been substantially reduced from what had been approved under the Short Term Use Approvals.

Diverting water from Circle Creek has been refused as this stream is fully recorded with no exceptions.

Under the the current application (file #5002436), several water sources already have existing Water Licences for Dust Control. These include water sources in the Prince George Water District and in the Cariboo Region (refer to TAB B, Section 2 for Licence numbers and water sources). A water licence query verified that these licences have different PODs from those on the application. As a result the new PODs on the water sources with an existing water licence listed above will be authorized under C132234.

Two other points of diversion (PODs) included on the application are outside the Cariboo and will be issued a licence. The PODs are located on Nelson Kenny Creek and Hixon Creek in the Prince George Water District. These two water sources had previous short term approval for dust control but not a long term water licence for dust control. For locations refer to Schedule A attached to the Water Licence (C132234) for this file (#5002436).

One water source, Quesnel River with 3 points of diversion (PD186857, PD186891, PD186951) requested on this application has an OIC water reserve and will be processed under a separate licence when Cabinet approval is received (refer to Section 3 under TAB B).

2. APPLICATION INFORMATION

FILE NO:	5002436	REGION:	5 - Cariboo	QUICK LICENCE:	No
PRIORITY DATE:	Dec-09-2014	DISTRICT:	26 - Quesnel	PRECINCT:	Nazko

3. RECOMMENDATIONS

It is recommended that the Application be Granted.

- It is recommended that the following Licence(s) be issued, as per Section D of this report:

LICENCE NO:	C132234	LICENCE STATUS:	Current
LICENCE HOLDER NAME:	Ministry of Transportation & Infrastructure		
FILE NO:	5002436	PRIORITY DATE:	Dec-09-2014

Ministry of Forests, Lands & Natural Resource Operations
Water Licensing

Page 2 of 37

TECHNICAL REPORT

Job No: WLA20141209-0001

Job Type: WATER LICENCE APPLICATION

Created By: DJ Weir
Created: May-14-2015

Prepared by:

Date: MAY 5, 2015



Fern Jensen M.Sc.
Water Officer

Endorsed by:

Date: MAY 14, 2015



David J. Weir
Assistant Regional Water Manager

TECHNICAL REPORT

Created By: DJ Weir
Created: May-14-2015



Job No: WLA20141209-0001

Job Type: WATER LICENCE APPLICATION

A. BASIC APPLICANT INFORMATION

APPLICANT NAME: Ministry of Transportation & Infrastructure (18715)
501 - 410 KINCHANT ST
QUESNEL BC V2J 7J5

CLIENT NO.:
Home Phone:
Work Phone:
Fax:
Other Phone:

s.17

Email Address:

CERTIFICATE(S) OF TITLE NO.

FILE NO: 5002436 REGION: 5 - Cariboo
PRIORITY DATE: Dec-09-2014 DISTRICT: 26 - Quesnel
APPLICATION CONTACT NAME:

QUICK LICENCE: No
PRECINCT: Nazko
PHONE NO.

STREAM NAME(S):

Cottonwood River
Tributary To: Fraser River
Chilako River
Tributary To: Nechako River
Nataniko Creek
Tributary To: Euehiniko River
Nazko River
Tributary To: West Road River
Baker Creek
Tributary To: Fraser River
Circle Creek
Tributary To: Quesnel River
Fraser River
Tributary To: Salt Water
Ahhbau Creek
Tributary To: Cottonwood River
Twan Creek
Tributary To: Narcosli Creek
Narcosli Creek
Tributary To: Fraser River
Norgaard Creek
Tributary To: Grundell Creek
Meadowbank Creek
Tributary To: Naver Creek
Naver Creek
Tributary To: Fraser River
Nelson Kenny Creek
Tributary To: Ahbau Creek
Pantage Creek
Tributary To: West Road River
Quesnel River
Tributary To: Fraser River
West Road River
Tributary To: Fraser River
Euehiniko River
Tributary To: Boat Lake
Udy Creek
Tributary To: Snaking River
Whites Landing Creek
Tributary To: Fraser River

TECHNICAL REPORT

Job No: WLA20141209-0001

Job Type: WATER LICENCE APPLICATION

Created By: DJ Weir

Created: May-14-2015

Camp Creek
Tributary To: Fraser River
Hixon Creek
Tributary To: Naver Creek
Antler Creek
Tributary To: Bowron River
Beaver Creek
Tributary To: Quesnel River
Bouchie Creek
Tributary To: Bouchie Lake
Cuisson Creek
Tributary To: Fraser River
Euchiniko River
Tributary To: West Road River
John Creek
Tributary To: Narcosli Creek
Boat Lake Creek
Tributary To: Boat Lake
Baezaeko River
Tributary To: Ground
Bowron River
Tributary To: Fraser River
Deserter Creek
Tributary To: Narcosli Creek
Falls Creek
Tributary To: Quesnel River
Williams Creek
Tributary To: Willow River
Mackin Creek
Tributary To: Fraser River
unnamed Swamp
Tributary To: Cuisson Lake
Crosina Brook
Tributary To: Beedy Creek
unnamed Swamp
Tributary To: Sheridan Creek
unnamed
Tributary To: Peavineridge Creek
Zola Lake
Tributary To: Fredy Creek
Whitestone Lake
Tributary To: Beedy Creek
Ben Lake
Tributary To: Beedy Creek
unnamed
Tributary To: Tyee Lake
unnamed
Tributary To: Ground
McLeese Lake
Tributary To: McLeese Creek
Tingley Creek
Tributary To: Fraser River
Beaver Creek
Tributary To: Opheim Lake
Milburn Lake
Tributary To: Bouchie Creek
Bouchie Lake
Tributary To: Bouchie Creek
Minchau Creek
Tributary To: Cottonwood River

Ministry of Forests, Lands & Natural Resource Operations
Water Licensing

Page 5 of 37

TECHNICAL REPORT

Created By: DJ Weir
Created: May-14-2015



Job No: WLA20141209-0001

Job Type: WATER LICENCE APPLICATION

Dragon Lake
Tributary To: Dragon Creek
Australlian
Tributary To: Alix Lakes (upper)
unnamed
Tributary To: Ripley Lake
Merston Creek
Tributary To: Baker Creek
Big Camp Creek
Tributary To: Sheridan Creek
unnamed Swamp
Tributary To: Ground
unnamed
Tributary To: Charleson Creek
unnamed Swamp
Tributary To: Buchan Creek
Herkyelthtie Lake
Tributary To: Herkyelthtie Creek
Peavineridge Creek
Tributary To: Beaver Creek
Summit Creek
Tributary To: Antler Creek
Batnuni Lake
Tributary To: Euchiniko River
unnamed Swamp
Tributary To: Tyee Lake
Leonard Brook
Tributary To: Ground
Boat Lake
Tributary To: Euchiniko River

APPURTENANCY:

Within the Ministry of Transportation and Infrastructure Right-of-Ways, in the Cariboo Region and Prince George Water District.

PID & LTO CODES:

WORKS:

Tanker truck
Pump
Pipe
Screened Intake

WORKS STATUS:

Fully Constructed
Fully Constructed
Fully Constructed
Fully Constructed

PURPOSE/USES:

Sector: I&C - Industrial and Commercial
Quantity Units
227.3 m3/day

Purpose/Use: 02I08 - Dust Control
Term Start **Term End**
January 1 December 31

POINT(S) OF DIVERSION:

POD
PD186877

Point of Re-Diversion
NO

Water Rights Map
93G/1E(b)

Stream Name: Cottonwood River
Watershed Code/Name Fraser River

POD Comments:

Ministry of Forests, Lands & Natural Resource Operations
Water Licensing

Page 6 of 37

TECHNICAL REPORT

Job No: WLA20141209-0001

Job Type: WATER LICENCE APPLICATION

Created By: DJ Weir

Created: May-14-2015

POD PD186867 Point of Re-Diversion NO Water Rights Map 93.G.044

Stream Name: Chilako River
Watershed Code/Name Nechako River

POD Comments:

POD PD186879 Point of Re-Diversion NO Water Rights Map 93.B.080

Stream Name: Circle Creek
Watershed Code/Name Quesnel River

POD Comments:

POD PD186863 Point of Re-Diversion NO Water Rights Map 93.G.028

Stream Name: Ahbau Creek
Watershed Code/Name Fraser River

POD Comments:

POD PD186893 Point of Re-Diversion NO Water Rights Map 93G/SW(5-c)

Stream Name: Euchiniko River
Watershed Code/Name West Road River

POD Comments:

POD PD186845 Point of Re-Diversion NO Water Rights Map 93G/SW(5-a)

Stream Name: Nataniko Creek
Watershed Code/Name West Road River

POD Comments:

POD PD186878 Point of Re-Diversion NO Water Rights Map 93.B.093

Stream Name: Nazko River
Watershed Code/Name West Road River

POD Comments:

POD PD186850 Point of Re-Diversion NO Water Rights Map 93.G.025

Stream Name: Pantage Creek
Watershed Code/Name West Road River

TECHNICAL REPORT

Created By: DJ Weir

Created: May-14-2015



Job No: WLA20141209-0001

Job Type: WATER LICENCE APPLICATION

POD Comments:

POD
PD186892

Point of Re-Diversion
NO

Water Rights Map
93G/SW(4-a)

Stream Name: West Road River
Watershed Code/Name West Road River

POD Comments:

POD
PD186880

Point of Re-Diversion
NO

Water Rights Map
93.B.095

Stream Name: Baker Creek
Watershed Code/Name Fraser River

POD Comments:

POD
PD186882

Point of Re-Diversion
NO

Water Rights Map
93.B.095

Stream Name: Baker Creek
Watershed Code/Name Fraser River

POD Comments:

POD
PD186881

Point of Re-Diversion
NO

Water Rights Map
93B/8c

Stream Name: Fraser River
Watershed Code/Name Fraser River

POD Comments:

POD
PD186891

Point of Re-Diversion
NO

Water Rights Map
93.B.098

Stream Name: Quesnel River
Watershed Code/Name Quesnel River

POD Comments:

POD
PD186883

Point of Re-Diversion
NO

Water Rights Map
93.B.057

Stream Name: Twan Creek
Watershed Code/Name Fraser River

POD Comments:

POD
PD186884

Point of Re-Diversion
NO

Water Rights Map
93.B.068

Ministry of Forests, Lands & Natural Resource Operations
Water Licensing

Page 8 of 37

Created By: DJ Weir
Created: May-14-2015

TECHNICAL REPORT

Job No: WLA20141209-0001

Job Type: WATER LICENCE APPLICATION

Stream Name: Narcosli Creek
Watershed Code/Name: Fraser River

POD Comments:

POD Point of Re-Diversion Water Rights Map
PD186888 NO 93.B.088

Stream Name: Narcosli Creek
Watershed Code/Name: Fraser River

POD Comments:

POD Point of Re-Diversion Water Rights Map
PD186886 NO 93.G.048

Stream Name: Norgaard Creek
Watershed Code/Name: Fraser River

POD Comments:

POD Point of Re-Diversion Water Rights Map
PD186887 NO 93.G.028

Stream Name: Meadowbank Creek
Watershed Code/Name: Fraser River

POD Comments:

POD Point of Re-Diversion Water Rights Map
PD186890 NO 93.G.028

Stream Name: Nelson Kenny Creek
Watershed Code/Name: Fraser River

POD Comments:

POD Point of Re-Diversion Water Rights Map
PD186889 NO 93.G.038

Stream Name: Naver Creek
Watershed Code/Name: Fraser River

POD Comments:

POD Point of Re-Diversion Water Rights Map
PD186894 NO 93.B.093

Stream Name: Udy Creek
Watershed Code/Name: West Road River

POD Comments:

Ministry of Forests, Lands & Natural Resource Operations
Water Licensing

Page 9 of 37

Created By: DJ Weir
Created: May-14-2015

TECHNICAL REPORT

Job No: WLA20141209-0001

Job Type: WATER LICENCE APPLICATION



POD PD186896 Point of Re-Diversion NO Water Rights Map 93.G.057

Stream Name: Camp Creek
Watershed Code/Name Fraser River

POD Comments:

POD PD186897 Point of Re-Diversion NO Water Rights Map 93.G.048

Stream Name: Hixon Creek
Watershed Code/Name Fraser River

POD Comments:

POD PD186837 Point of Re-Diversion NO Water Rights Map 93.H.023

Stream Name: Antler Creek
Watershed Code/Name Fraser River

POD Comments:

POD PD186895 Point of Re-Diversion NO Water Rights Map 93.G.037

Stream Name: Whites Landing Creek
Watershed Code/Name Fraser River

POD Comments:

POD PD186843 Point of Re-Diversion NO Water Rights Map 93G/SW(6-d)

Stream Name: West Road River
Watershed Code/Name West Road River

POD Comments:

POD PD186851 Point of Re-Diversion NO Water Rights Map 93.G.007.2.4

Stream Name: Bouchie Creek
Watershed Code/Name Fraser River

POD Comments:

POD PD186848 Point of Re-Diversion NO Water Rights Map 93.B.070

Stream Name: Beaver Creek
Watershed Code/Name Quesnel River

Ministry of Forests, Lands & Natural Resource Operations
Water Licensing

Page 10 of 37

TECHNICAL REPORT

Job No: WLA20141209-0001

Job Type: WATER LICENCE APPLICATION

Created By: DJ Weir

Created: May-14-2015

POD Comments:

POD PD186853	Point of Re-Diversion NO	Water Rights Map 93.G.018
-----------------	-----------------------------	------------------------------

Stream Name:	Ahbau Creek
Watershed Code/Name	Fraser River

POD Comments:

POD PD186836	Point of Re-Diversion NO	Water Rights Map 93.G.018
-----------------	-----------------------------	------------------------------

Stream Name:	Cottonwood River
Watershed Code/Name	Fraser River

POD Comments:

POD PD186856	Point of Re-Diversion NO	Water Rights Map 93.G.028
-----------------	-----------------------------	------------------------------

Stream Name:	Meadowbank Creek
Watershed Code/Name	Fraser River

POD Comments:

POD PD186857	Point of Re-Diversion NO	Water Rights Map 93.B.089
-----------------	-----------------------------	------------------------------

Stream Name:	Quesnel River
Watershed Code/Name	Quesnel River

POD Comments:

POD PD186844	Point of Re-Diversion NO	Water Rights Map 93G/SW(6-d)
-----------------	-----------------------------	---------------------------------

Stream Name:	Euchiniko River
Watershed Code/Name	West Road River

POD Comments:

POD PD186860	Point of Re-Diversion NO	Water Rights Map 93.B.077
-----------------	-----------------------------	------------------------------

Stream Name:	John Creek
Watershed Code/Name	Fraser River

POD Comments:

POD PD186861	Point of Re-Diversion NO	Water Rights Map 93G/SW(5-c)
-----------------	-----------------------------	---------------------------------

TECHNICAL REPORT



Job No: WLA20141209-0001

Job Type: WATER LICENCE APPLICATION

Stream Name: Boat Lake Creek
Watershed Code/Name: West Road River

POD Comments:

POD PD186855 Point of Re-Diversion NO Water Rights Map 93.B.059

Stream Name: Cuisson Creek
Watershed Code/Name: Fraser River

POD Comments:

POD PD186841 Point of Re-Diversion NO Water Rights Map 93B/NW(13-f)

Stream Name: Baezaeko River
Watershed Code/Name: West Road River

POD Comments:

POD PD186847 Point of Re-Diversion NO Water Rights Map 93.H.023

Stream Name: Bowron River
Watershed Code/Name: Fraser River

POD Comments:

POD PD186849 Point of Re-Diversion NO Water Rights Map 93.G.025

Stream Name: West Road River
Watershed Code/Name: West Road River

POD Comments:

POD PD186852 Point of Re-Diversion NO Water Rights Map 93.G.025

Stream Name: Pantage Creek
Watershed Code/Name: West Road River

POD Comments:

POD PD186854 Point of Re-Diversion NO Water Rights Map 93.B.095

Stream Name: Baker Creek
Watershed Code/Name: Fraser River

POD Comments:

Ministry of Forests, Lands & Natural Resource Operations
Water Licensing

Page 12 of
37

Created By: DJ Weir
Created: May-14-2015

TECHNICAL REPORT

Job No: WLA20141209-0001

Job Type: WATER LICENCE APPLICATION

POD PD186864 Point of Re-Diversion NO Water Rights Map 93.G.009

Stream Name: Cottonwood River
Watershed Code/Name Fraser River

POD Comments:

POD PD186866 Point of Re-Diversion NO Water Rights Map 93.G.044

Stream Name: Chilako River
Watershed Code/Name Nechako River

POD Comments:

POD PD186871 Point of Re-Diversion NO Water Rights Map 93.B.080

Stream Name: Falls Creek
Watershed Code/Name Quesnel River

POD Comments:

POD PD186875 Point of Re-Diversion NO Water Rights Map 93.H.012

Stream Name: Williams Creek
Watershed Code/Name Fraser River

POD Comments:

POD PD186876 Point of Re-Diversion NO Water Rights Map 93.B.038

Stream Name: Mackin Creek
Watershed Code/Name Fraser River

POD Comments:

POD PD186865 Point of Re-Diversion NO Water Rights Map 93.B.088

Stream Name: Deserter Creek
Watershed Code/Name Fraser River

POD Comments:

POD PD186936 Point of Re-Diversion NO Water Rights Map 93.B.049

Stream Name: unnamed Swamp
Watershed Code/Name Fraser River

Ministry of Forests, Lands & Natural Resource Operations
Water Licensing

Page 13 of
37

Created By: DJ Weir
Created: May-14-2015

TECHNICAL REPORT

Job No: WLA20141209-0001

Job Type: WATER LICENCE APPLICATION



POD Comments:

POD
PD186939

Point of Re-Diversion
NO

Water Rights Map
93.B.049

Stream Name: unnamed Swamp
Watershed Code/Name Fraser River

POD Comments:

POD
PD186901

Point of Re-Diversion
NO

Water Rights Map
93.A.041

Stream Name: unnamed
Watershed Code/Name Quesnel River

POD Comments:

POD
PD186902

Point of Re-Diversion
NO

Water Rights Map
93.B.050

Stream Name: Zola Lake
Watershed Code/Name Quesnel River

POD Comments:

POD
PD186898

Point of Re-Diversion
NO

Water Rights Map
93.B.050

Stream Name: Crosina Brook
Watershed Code/Name Quesnel River

POD Comments:

POD
PD186905

Point of Re-Diversion
NO

Water Rights Map
93.B.050

Stream Name: Whitestone Lake
Watershed Code/Name Quesnel River

POD Comments:

POD
PD186906

Point of Re-Diversion
NO

Water Rights Map
93.B.060

Stream Name: Ben Lake
Watershed Code/Name Quesnel River

POD Comments:

POD
PD186909

Point of Re-Diversion
NO

Water Rights Map
93.B.050

Ministry of Forests, Lands & Natural Resource Operations
Water Licensing

Page 14 of
37

Created By: DJ Weir
Created: May-14-2015

TECHNICAL REPORT

Job No: WLA20141209-0001

Job Type: WATER LICENCE APPLICATION

Stream Name: unnamed
Watershed Code/Name Quesnel River

POD Comments:

POD Point of Re-Diversion Water Rights Map
PD186915 NO 93B/1f

Stream Name: unnamed
Watershed Code/Name Fraser River

POD Comments:

POD Point of Re-Diversion Water Rights Map
PD186916 NO 1158A

Stream Name: McLeese Lake
Watershed Code/Name Fraser River

POD Comments:

POD Point of Re-Diversion Water Rights Map
PD186918 NO 93.B.058

Stream Name: Tingley Creek
Watershed Code/Name Fraser River

POD Comments:

POD Point of Re-Diversion Water Rights Map
PD186920 NO 93.G.007.2.1

Stream Name: Milburn Lake
Watershed Code/Name Fraser River

POD Comments:

POD Point of Re-Diversion Water Rights Map
PD186921 NO 93.G.007.2.4

Stream Name: Bouchie Lake
Watershed Code/Name Fraser River

POD Comments:

POD Point of Re-Diversion Water Rights Map
PD186922 NO 93.G.018

Stream Name: Minchau Creek
Watershed Code/Name Fraser River

POD Comments:

Ministry of Forests, Lands & Natural Resource Operations
Water Licensing

Page 15 of
37

Created By: DJ Weir
Created: May-14-2015

TECHNICAL REPORT



Job No: WLA20141209-0001

Job Type: WATER LICENCE APPLICATION

POD PD186923 Point of Re-Diversion NO Water Rights Map 93.B.098

Stream Name: Dragon Lake
Watershed Code/Name Quesnel River

POD Comments:

POD PD186917 Point of Re-Diversion NO Water Rights Map 93.A.041

Stream Name: Beaver Creek
Watershed Code/Name Quesnel River

POD Comments:

POD PD186924 Point of Re-Diversion NO Water Rights Map 93.B.098

Stream Name: Dragon Lake
Watershed Code/Name Quesnel River

POD Comments:

POD PD186927 Point of Re-Diversion NO Water Rights Map 93.B.069

Stream Name: Australian
Watershed Code/Name Fraser River

POD Comments:

POD PD186919 Point of Re-Diversion NO Water Rights Map 93.B.058

Stream Name: Tingley Creek
Watershed Code/Name Fraser River

POD Comments:

POD PD186928 Point of Re-Diversion NO Water Rights Map 93G/SW(6-d)

Stream Name: Euchiniko River
Watershed Code/Name West Road River

POD Comments:

POD PD186931 Point of Re-Diversion NO Water Rights Map 93.B.095

Stream Name: unnamed
Watershed Code/Name Fraser River

Ministry of Forests, Lands & Natural Resource Operations
Water Licensing

Page 16 of
37

Created By: DJ Weir

Created: May-14-2015

TECHNICAL REPORT

Job No: WLA20141209-0001

Job Type: WATER LICENCE APPLICATION

POD Comments:

POD PD186932	Point of Re-Diversion NO	Water Rights Map 93.B.096
-----------------	-----------------------------	------------------------------

Stream Name:	Merston Creek
Watershed Code/Name	Fraser River

POD Comments:

POD PD186933	Point of Re-Diversion NO	Water Rights Map 93.B.058
-----------------	-----------------------------	------------------------------

Stream Name:	Fraser River
Watershed Code/Name	Fraser River

POD Comments:

POD PD186945	Point of Re-Diversion NO	Water Rights Map 93.B.050
-----------------	-----------------------------	------------------------------

Stream Name:	Big Camp Creek
Watershed Code/Name	Fraser River

POD Comments:

POD PD186947	Point of Re-Diversion NO	Water Rights Map 93.B.038
-----------------	-----------------------------	------------------------------

Stream Name:	unnamed Swamp
Watershed Code/Name	Fraser River

POD Comments:

POD PD186948	Point of Re-Diversion NO	Water Rights Map 93.B.038
-----------------	-----------------------------	------------------------------

Stream Name:	Mackin Creek
Watershed Code/Name	Fraser River

POD Comments:

POD PD186949	Point of Re-Diversion NO	Water Rights Map 1152
-----------------	-----------------------------	--------------------------

Stream Name:	Fraser River
Watershed Code/Name	Fraser River

POD Comments:

POD PD186950	Point of Re-Diversion NO	Water Rights Map 93.B.038
-----------------	-----------------------------	------------------------------

TECHNICAL REPORT

Job No: WLA20141209-0001

Job Type: WATER LICENCE APPLICATION



Stream Name: Mackin Creek
Watershed Code/Name: Fraser River

POD Comments:

POD PD186951 Point of Re-Diversion NO Water Rights Map 93.B.089

Stream Name: Quesnel River
Watershed Code/Name: Quesnel River

POD Comments:

POD PD186952 Point of Re-Diversion NO Water Rights Map 93.B.088

Stream Name: Narcosli Creek
Watershed Code/Name: Fraser River

POD Comments:

POD PD186953 Point of Re-Diversion NO Water Rights Map 93G/2W(e)

Stream Name: unnamed
Watershed Code/Name: West Road River

POD Comments:

POD PD186954 Point of Re-Diversion NO Water Rights Map 93.G.025

Stream Name: Pantage Creek
Watershed Code/Name: West Road River

POD Comments:

POD PD186955 Point of Re-Diversion NO Water Rights Map 93.G.025

Stream Name: Pantage Creek
Watershed Code/Name: West Road River

POD Comments:

POD PD186956 Point of Re-Diversion NO Water Rights Map 93.G.037

Stream Name: Whites Landing Creek
Watershed Code/Name: Fraser River

POD Comments:

Ministry of Forests, Lands & Natural Resource Operations
Water Licensing

Page 18 of
37

Created By: DJ Weir
Created: May-14-2015

TECHNICAL REPORT

Job No: WLA20141209-0001

Job Type: WATER LICENCE APPLICATION

POD PD186959 Point of Re-Diversion NO Water Rights Map 93.G.017

Stream Name: unnamed Swamp
Watershed Code/Name Fraser River

POD Comments:

POD PD186960 Point of Re-Diversion NO Water Rights Map 93.G.017

Stream Name: Herkyelthie Lake
Watershed Code/Name Fraser River

POD Comments:

POD PD186961 Point of Re-Diversion NO Water Rights Map 93.G.017

Stream Name: Herkyelthie Lake
Watershed Code/Name Fraser River

POD Comments:

POD PD186962 Point of Re-Diversion NO Water Rights Map 93.A.041

Stream Name: Peavineridge Creek
Watershed Code/Name Quesnel River

POD Comments:

POD PD186966 Point of Re-Diversion NO Water Rights Map 93H/SW(4-h)

Stream Name: Summit Creek
Watershed Code/Name Fraser River

POD Comments:

POD PD186964 Point of Re-Diversion NO Water Rights Map 93.H.023

Stream Name: Antler Creek
Watershed Code/Name Fraser River

POD Comments:

POD PD186968 Point of Re-Diversion NO Water Rights Map 93H/SW(4-h)

Stream Name: Summit Creek
Watershed Code/Name Fraser River

TECHNICAL REPORT



Job No: WLA20141209-0001

Job Type: WATER LICENCE APPLICATION

POD Comments:

POD PD186969	Point of Re-Diversion NO	Water Rights Map 93.B.096
Stream Name:	Merston Creek	
Watershed Code/Name	Fraser River	

POD Comments:

POD PD186940	Point of Re-Diversion NO	Water Rights Map 93.B.096
Stream Name:	Merston Creek	
Watershed Code/Name	Fraser River	

POD Comments:

POD PD186941	Point of Re-Diversion NO	Water Rights Map 93F/SE(8-e)
Stream Name:	Batnuni Lake	
Watershed Code/Name	West Road River	

POD Comments:

POD PD186942	Point of Re-Diversion NO	Water Rights Map 93F/SE(8-e)
Stream Name:	Batnuni Lake	
Watershed Code/Name	West Road River	

POD Comments:

POD PD186912	Point of Re-Diversion NO	Water Rights Map 93.B.050
Stream Name:	unnamed Swamp	
Watershed Code/Name	Quesnel River	

POD Comments:

POD PD186913	Point of Re-Diversion NO	Water Rights Map 93.B.058
Stream Name:	Leonard Brook	
Watershed Code/Name	Fraser River	

POD Comments:

POD PD186943	Point of Re-Diversion NO	Water Rights Map 93G/SW(5-c)
-----------------	-----------------------------	---------------------------------

TECHNICAL REPORT

Job No: WLA20141209-0001

Job Type: WATER LICENCE APPLICATION

Stream Name: Boat Lake
Watershed Code/Name: West Road River

POD Comments:

B. ADMINISTRATIVE DETAILS

1. GENERAL COMMENTS

The Ministry of Transportation and Infrastructure (MOTI), in the past received short term use approvals under the Water Act to divert water for dust control, road compaction and bridge washing. Recently it was decided to issue Water Licences for the same purpose and use. The rationale for this decision is provided in File #5002433 (the initial MOTI application of this type processed).

A clause has been incorporated into the conditional water licence (C132234) that will require the cessation of withdrawal during the low flow period on these water sources.

2. SOURCE AND POD COMMENTS

The points of diversion (96 PODs) requested by the applicant are listed with this file (#5002436) and are located on the following water sources listed in the applicant info TAB A. A final list of PODs and water sources that will be authorized are listed in Schedule A and B attached to the water licence (C132234) found under the licence TAB D. Two schedules were made to maintain consistency with the application information and for ease of locating PODs considering the large number of diversion points (96) associated with this file (#5002436).

Nine water sources under this application have existing water restrictions (refer to Section 3 under this TAB). Diverting water from these sources has been refused during the low flow period under this licence application. These source have historically been subject to low flows and as a result have existing restrictions. A clause has been incorporated into the conditional water licence (C132234) that will require the cessation of withdrawal during the low flow period on these water sources. With the exception of Circle Creek, under the current application these water sources are recommended a water licence. The sources have in the past been authorized under Short Term Use Approvals for the use of dust control with no complaints from other licensees and the use of these sources is for public safety. In addition, the quantities authorized have been substantially reduced from what had been approved under the Short Term Use Approvals.

Circle Creek is refused approval under the current licence application because this stream is fully recorded with no exceptions. As well another applicant (file #0322238) has been refused water and a current water licence holder has reported that the stream dries up during the summer months (refer to File #0366740).

Under the the current application (file #5002436), several water sources already have existing Water Licences for Dust Control. These include the following water sources in the Prince George Water District: Ahbau Creek (C071092), Bowron River (C115132), Chilako River (C101633, C115124), Fraser River (C071107, C071140), Meadowbank Creek (C071091, C071100), Naver Creek (C071135, C108094), Norgaard Creek (C071089), Camp Creek (C071103, C071136) and Whites Landing Creek (C071094). In the Cariboo Region the following water sources are also included: Baker Creek (C069198), Bowron River (C101867), Boat Lake Creek (C106223), Fraser River (C069101, C069121, C1018740, C106241), Nazko River (C069115, C069116, C069118, C106789), Narcosli Creek (C069134), Merston Creek (C106217, C112056), Minchau Creek (C109716), Pantage Creek (C069172, C101714), and Udy Creek (C069122). A water licence query verified that these licences have different PODs from those on the application. As a result the new PODs on the water sources listed above will be authorized under C132234.

Three points of diversion (PODs) included on the application are outside the Cariboo and will be issued a licence. The PODs are located on Nelson Kenny Creek and Hixon Creek in the Prince George Water District. Refer to Schedule A attached to the Water Licence (C132234) for this file (#5002436).

One water source, Quesnel River with 3 points of diversion (PD186857, PD186891, PD186951) requested on this application has an OIC water reserve and will be processed under a separate licence when Cabinet approval is received (refer to Section 3 under this TAB).

TECHNICAL REPORT



Job No: WLA20141209-0001

Job Type: WATER LICENCE APPLICATION

3. WATER RESERVES

COMMENTS

The current application (file #5002436) has applied for 3 points of diversion (PODS) on the Quesnel River - PD186857, PD186891 and PD186951. These PODs will be processed under a separate Water Licence. The OIC will need to be temporarily lifted and then closed after the licence has been issued. Because the OIC lift is a Cabinet decision taking up to 3 months to process, a separate water licence for the 3 PODs on Quesnel River will be completed when Cabinet approval is received.

4. WATER ALLOCATION RESTRICTION(S)

EXISTING RESTRICTION(S):

NEW RESTRICTION(S) RECOMMENDED: (Not Applicable)

COMMENTS BY REPORT WRITER:

5. APPURTENANT LAND RELATED ISSUES (Not Applicable)

OTHER LICENCES ON APPURTENANT LAND: (Not Applicable)

OTHER APPLICATIONS ON APPURTENANT LAND: (Not Applicable)

APPURTENANT LAND WITHIN MUNICIPALITY, IMPROVEMENT DISTRICT OR IRRIGATION DISTRICT: (Not Applicable)

COMMENTS BY REPORT WRITER:

6. PERMIT OVER CROWN LAND (Not Applicable)

COMMENTS BY REPORT WRITER

PCL is not required for this application.

7. REFERRALS

COMMENTS BY REPORT WRITER

A referral was sent out to Ecosystems Branch. Initial engagement letters were sent to Xats'ull First Nation, Williams Lake Band, Lheidli-T'enneh Band, Lhoosk'uz Dene nation, Nazko First Nation, Saikuz First Nation, Tsilhqot'in National Government, Neskionlith Indian Band and Lhtako Dene Nation on March 9, 2015. A response was required prior to April 10, 2015 if there were concerns.

8. NOTIFICATIONS/OBJECTIONS (Not Applicable)

9. OTHER CONCERNED PARTIES

COMMENTS BY REPORT WRITER

No objections to approval of the application (File # 5002436) were received by the Regional Office

10. WATER LICENCES REQUIRING AMENDMENT (Not Applicable)

C. TECHNICAL INFORMATION

1. WATERSHED CHARACTERISTICS

COMMENTS BY REPORT WRITER

The various streams are located in different watersheds and no attempt is being made to determine the water balance for each and every source. This decision was made in discussion with our regional Water Section Head and other Water Stewardship Officers.

TECHNICAL REPORT

Job No: WLA20141209-0001

Job Type: WATER LICENCE APPLICATION

2. WATER BALANCE (Not Applicable)

3. PURPOSE AND QUANTITY JUSTIFICATION

COMMENTS BY REPORT WRITER

The purpose is industrial dust control (02108) which states, "Water is used for dust control including road compaction and bridge washing."

One component of industrial dust control is bridge washing and as most bridges cross a water source it is important to ensure that best management practices/ environmental plans are in place and being followed. In our licences we have a clause that specifies the period of time during which water may be diverted for the purpose being authorized. Further justification for purpose and quantity can be found in File#5002433 (the initial MOT application of this type processed).

4. DESCRIPTION OF WORKS TO BE AUTHORIZED

WORKS:

Tanker truck
Pump
Pipe
Screened Intake

WORKS STATUS:

Fully Constructed
Fully Constructed
Fully Constructed
Fully Constructed

COMMENTS BY REPORT WRITER

Additional works to include screened intake and pipe which is part of the mobile tanker truck.

5. WATER USERS' COMMUNITY (Not Applicable)

6. PUBLIC HEALTH ISSUES (Not Applicable)

7. ENVIRONMENTAL CONSIDERATIONS

COMMENTS BY REPORT WRITER

MOTI has in place Best Management Practices for their contractors for maintenance of the roads and the Habitat Section of FLNRO Meets with MOTI and the contractors every year to go over concerns that the habitat staff raise. All road access points are hard surface and so disturbance will be minimal or negligible at points of water diversion. One consideration is to determine how the sediment will be removed when the water is used for bridge washing. There is a memorandum of understanding between MOTI and FLNRO that addresses this concern.

Provisions will be made in the water licence to include screening to protect fish and measures to protect fish and fish habitat.

8. JUSTIFICATION FOR SPECIAL ADVICE ON COVER LETTER

COMMENTS BY REPORT WRITER

For those streams that have restrictions as noted in TAB B, Section 4, no water withdraw will be allowed during low flow periods. These streams are historically subject to low flows and as a result have water restrictions.

Although we, water stewardship do not regulate the activities associated with the diversion of water, it is advisable to place in the cover letter a paragraph that relates to MOTI and their agents reviewing the bridge washing/cleaning schedule with the habitat staff.

9. JUSTIFICATION FOR SPECIAL CLAUSES FOR LICENCE

COMMENTS BY REPORT WRITER

For those streams that have restrictions noted in TAB B, Section 4. A clause is incorporated into the conditional water licence that will require the cessation of withdrawal during the low flow period on these water sources.

10. SITE INSPECTION

COMMENTS BY REPORT WRITER

Site inspection not conducted.

TECHNICAL REPORT

Job No: WLA20141209-0001

Job Type: WATER LICENCE APPLICATION



11. TECHNICAL DRAWING

COMMENTS BY REPORT WRITER

There is no technical drawing. There is a map on file that shows all the points of diversion and a Schedule A will be part of the water licence which will specify the sites, lat, long coordinates and point of diversion codes. The map drawing will be placed on the file (#5002431) that shows all the points of diversion. The points of diversion (PODs) are in the provincial layer for Arc Map and lmapBC; PODS can be searched by number using this layer.

12. FIRST NATIONS INFORMATION

COMMENTS BY REPORT WRITER

The applicable First Nations were sent consultation letters and a consultation summary sheet completed by David Weir is on file (#5002431). There were no objections to the issuance of the water licences, however, there were concerns related to the activities themselves and those concerns were directed to the contractor and to habitat staff. As well the Tsilhqot'in National Government submitted a response that road contractors need to take into account. Refer to the scanned document "Letter with TNG's response to dust control/bridge washing" under the licence Tab D.

D. LICENCE(S)

1. LICENCE NO: C132234

CONDITIONAL/FINAL: Conditional

1a. LICENCE DETAILS

LICENCE STATUS: Current

FILE NO: 5002436

REGION: 5 - Cariboo

LICENCE EXEMPT: Yes

PRIORITY DATE: Dec-09-2014

DISTRICT: 26 - Quesnel

PRECINCT: Nazko

STREAM NAME(S): Cottonwood River, Chilako River, Nataniko Creek, Nazko River, Baker Creek, Circle Creek, Fraser River, Ahbau Creek, Twan Creek, Narcosli Creek, Cuisson Creek, Norgaard Creek, Meadowbank Creek, Naver Creek, Nelson Kenny Creek, Pantage Creek, Quesnel River, West Road River, Euchiniko River, Udy Creek, Whites Landing Creek, Camp Creek, Hixon Creek, Antler Creek, Beaver Creek, Bouchie Creek, Euchiniko River, John Creek, Boat Lake Creek, Baezaeko River, Bowron River, Deserter Creek, Falls Creek, Williams Creek, Mackin Creek, unnamed Swamp, Crosina Brook, unnamed Swamp, unnamed, Zola Lake, Whitestone Lake, Ben Lake, unnamed, unnamed, McLeese Lake, Tingley Creek, Beaver Creek, Milburn Lake, Bouchie Lake, Minchau Creek, Dragon Lake, Australian, unnamed, Merston Creek, Big Camp Creek, unnamed Swamp, unnamed, unnamed Swamp, Herkyelthie Lake, Peavineridge Creek, Summit Creek, Batruni Lake, unnamed Swamp, Leonard Brook, Boat Lake

APPURTENANCY:

Within the Ministry of Transportation and Infrastructure Right-of-Ways, in the Cariboo Region and Prince George Water District.

LICENCE HOLDER - BILLED CLIENT:

LICENSEE NAME: Ministry of Transportation & Infrastructure
501 - 410 KINCHANT ST
QUESNEL BC V2J 7J5

CLIENT NO. s.17
Home Phone:
Work Phone:
Fax:
Other Phone:

Email Address:

CLIENT EXEMPT: Yes

LICENCE HOLDER - OTHER: (SAME AS BILLED CLIENT)

LICENCE DOCUMENTS ARE TO BE SENT TO: (SAME AS BILLED CLIENT)

Ministry of Forests, Lands & Natural Resource Operations
Water Licensing

Page 24 of
37

Created By: DJ Weir
Created: May-14-2015

TECHNICAL REPORT

Job No: WLA20141209-0001

Job Type: WATER LICENCE APPLICATION

WORKS:

Tanker truck
Pipe
Screened Intake
Pump

WORKS STATUS:

Fully Constructed
Fully Constructed
Fully Constructed
Fully Constructed

PURPOSE/USES:

Sector: I&C - Industrial and Commercial
Quantity Units
227.3 m3/day

Purpose/Use: 02108 - Dust Control
Term Start Term End
March 15 November 15

TECHNICAL REPORT

Job No: WLA20141209-0001

Job Type: WATER LICENCE APPLICATION

POINTS OF DIVERSION:

Point Code Point of Re-diversion Water Rights Map
PD186912 No 93.B.050

Stream Name: unnamed Swamp

Purpose/Use	Quantity	Units	Quantity Flag	Storage Flag
02108 - Dust Control	227.3	m3/day	M	N

Point Code Point of Re-diversion Water Rights Map
PD186913 No 93.B.058

Stream Name: Leonard Brook

Purpose/Use	Quantity	Units	Quantity Flag	Storage Flag
02108 - Dust Control	227.3	m3/day	M	N

Point Code Point of Re-diversion Water Rights Map
PD186943 No 93G/SW(5-c)

Stream Name: Boat Lake

Purpose/Use	Quantity	Units	Quantity Flag	Storage Flag
02108 - Dust Control	227.3	m3/day	M	N

Point Code Point of Re-diversion Water Rights Map
PD186877 No 93G/1E(b)

Stream Name: Cottonwood River

Purpose/Use	Quantity	Units	Quantity Flag	Storage Flag
02108 - Dust Control	227.3	m3/day	M	N

Point Code Point of Re-diversion Water Rights Map
PD186867 No 93.G.044

Stream Name: Chilako River

Purpose/Use	Quantity	Units	Quantity Flag	Storage Flag
02108 - Dust Control	227.3	m3/day	M	N

Point Code Point of Re-diversion Water Rights Map
PD186845 No 93G/SW(5-a)

Stream Name: Nataniko Creek

Purpose/Use	Quantity	Units	Quantity Flag	Storage Flag
02108 - Dust Control	227.3	m3/day	M	N

Point Code Point of Re-diversion Water Rights Map
PD186878 No 93.B.093

Stream Name: Nazko River

Purpose/Use	Quantity	Units	Quantity Flag	Storage Flag
02108 - Dust Control	227.3	m3/day	M	N

Point Code Point of Re-diversion Water Rights Map
PD186919 No 93.B.058

Stream Name: Tingley Creek

**Ministry of Forests, Lands & Natural Resource Operations
Water Licensing**

Page 26 of
37

Created By: DJ Weir
Created: May-14-2015

TECHNICAL REPORT

Job No: WLA20141209-0001

Job Type: WATER LICENCE APPLICATION



Purpose/Use 02I08 - Dust Control	Quantity 227.3	Units m3/day	Quantity Flag M	Storage Flag N
Point Code PD186928	Point of Re-diversion No	Water Rights Map 93G/SW(6-d)		
Stream Name: Euchiniko River				
Purpose/Use 02I08 - Dust Control	Quantity 227.3	Units m3/day	Quantity Flag M	Storage Flag N
Point Code PD186931	Point of Re-diversion No	Water Rights Map 93.B.095		
Stream Name: unnamed				
Purpose/Use 02I08 - Dust Control	Quantity 227.3	Units m3/day	Quantity Flag M	Storage Flag N
Point Code PD186932	Point of Re-diversion No	Water Rights Map 93.B.096		
Stream Name: Merston Creek				
Purpose/Use 02I08 - Dust Control	Quantity 227.3	Units m3/day	Quantity Flag M	Storage Flag N
Point Code PD186933	Point of Re-diversion No	Water Rights Map 93.B.058		
Stream Name: Fraser River				
Purpose/Use 02I08 - Dust Control	Quantity 227.3	Units m3/day	Quantity Flag M	Storage Flag N
Point Code PD186945	Point of Re-diversion No	Water Rights Map 93.B.050		
Stream Name: Big Camp Creek				
Purpose/Use 02I08 - Dust Control	Quantity 227.3	Units m3/day	Quantity Flag M	Storage Flag N
Point Code PD186947	Point of Re-diversion No	Water Rights Map 93.B.038		
Stream Name: unnamed Swamp				
Purpose/Use 02I08 - Dust Control	Quantity 227.3	Units m3/day	Quantity Flag M	Storage Flag N
Point Code PD186948	Point of Re-diversion No	Water Rights Map 93.B.038		
Stream Name: Mackin Creek				
Purpose/Use 02I08 - Dust Control	Quantity 227.3	Units m3/day	Quantity Flag M	Storage Flag N
Point Code PD186949	Point of Re-diversion No	Water Rights Map 1152		

**Ministry of Forests, Lands & Natural Resource Operations
Water Licensing**

Page 27 of
37

Created By: DJ Weir
Created: May-14-2015

TECHNICAL REPORT

Job No: WLA20141209-0001

Job Type: WATER LICENCE APPLICATION



Stream Name: Fraser River

Purpose/Use 02108 - Dust Control	Quantity 227.3	Units m3/day	Quantity Flag M	Storage Flag N
--	--------------------------	------------------------	---------------------------	--------------------------

Point Code PD186950	Point of Re-diversion No	Water Rights Map 93.B.038
-------------------------------	------------------------------------	-------------------------------------

Stream Name: Mackin Creek

Purpose/Use 02108 - Dust Control	Quantity 227.3	Units m3/day	Quantity Flag M	Storage Flag N
--	--------------------------	------------------------	---------------------------	--------------------------

Point Code PD186951	Point of Re-diversion No	Water Rights Map 93.B.089
-------------------------------	------------------------------------	-------------------------------------

Stream Name: Quesnel River

Purpose/Use 02108 - Dust Control	Quantity 227.3	Units m3/day	Quantity Flag M	Storage Flag N
--	--------------------------	------------------------	---------------------------	--------------------------

Point Code PD186952	Point of Re-diversion No	Water Rights Map 93.B.088
-------------------------------	------------------------------------	-------------------------------------

Stream Name: Narcosli Creek

Purpose/Use 02108 - Dust Control	Quantity 227.3	Units m3/day	Quantity Flag M	Storage Flag N
--	--------------------------	------------------------	---------------------------	--------------------------

Point Code PD186953	Point of Re-diversion No	Water Rights Map 93G/2W(e)
-------------------------------	------------------------------------	--------------------------------------

Stream Name: unnamed

Purpose/Use 02108 - Dust Control	Quantity 227.3	Units m3/day	Quantity Flag M	Storage Flag N
--	--------------------------	------------------------	---------------------------	--------------------------

Point Code PD186954	Point of Re-diversion No	Water Rights Map 93.G.025
-------------------------------	------------------------------------	-------------------------------------

Stream Name: Pantage Creek

Purpose/Use 02108 - Dust Control	Quantity 227.3	Units m3/day	Quantity Flag M	Storage Flag N
--	--------------------------	------------------------	---------------------------	--------------------------

Point Code PD186955	Point of Re-diversion No	Water Rights Map 93.G.025
-------------------------------	------------------------------------	-------------------------------------

Stream Name: Pantage Creek

Purpose/Use 02108 - Dust Control	Quantity 227.3	Units m3/day	Quantity Flag M	Storage Flag N
--	--------------------------	------------------------	---------------------------	--------------------------

Point Code PD186956	Point of Re-diversion No	Water Rights Map 93.G.037
-------------------------------	------------------------------------	-------------------------------------

Stream Name: Whites Landing Creek

Purpose/Use 02108 - Dust Control	Quantity 227.3	Units m3/day	Quantity Flag M	Storage Flag N
--	--------------------------	------------------------	---------------------------	--------------------------

Point Code	Point of Re-diversion	Water Rights Map
-------------------	------------------------------	-------------------------

**Ministry of Forests, Lands & Natural Resource Operations
Water Licensing**

Page 28 of
37

Created By: DJ Weir
Created: May-14-2015

TECHNICAL REPORT

Job No: WLA20141209-0001

Job Type: WATER LICENCE APPLICATION

PD186959	No	93.G.017				
Stream Name: unnamed Swamp						
Purpose/Use		Quantity	Units	Quantity Flag	Storage Flag	
02I08 - Dust Control		227.3	m3/day	M	N	
Point Code	Point of Re-diversion	Water Rights Map				
PD186960	No	93.G.017				
Stream Name: Herkyelthie Lake						
Purpose/Use		Quantity	Units	Quantity Flag	Storage Flag	
02I08 - Dust Control		227.3	m3/day	M	N	
Point Code	Point of Re-diversion	Water Rights Map				
PD186961	No	93.G.017				
Stream Name: Herkyelthie Lake						
Purpose/Use		Quantity	Units	Quantity Flag	Storage Flag	
02I08 - Dust Control		227.3	m3/day	M	N	
Point Code	Point of Re-diversion	Water Rights Map				
PD186962	No	93.A.041				
Stream Name: Peavineridge Creek						
Purpose/Use		Quantity	Units	Quantity Flag	Storage Flag	
02I08 - Dust Control		227.3	m3/day	M	N	
Point Code	Point of Re-diversion	Water Rights Map				
PD186966	No	93H/SW(4-h)				
Stream Name: Summit Creek						
Purpose/Use		Quantity	Units	Quantity Flag	Storage Flag	
02I08 - Dust Control		227.3	m3/day	M	N	
Point Code	Point of Re-diversion	Water Rights Map				
PD186964	No	93.H.023				
Stream Name: Antler Creek						
Purpose/Use		Quantity	Units	Quantity Flag	Storage Flag	
02I08 - Dust Control		227.3	m3/day	M	N	
Point Code	Point of Re-diversion	Water Rights Map				
PD186968	No	93H/SW(4-h)				
Stream Name: Summit Creek						
Purpose/Use		Quantity	Units	Quantity Flag	Storage Flag	
02I08 - Dust Control		227.3	m3/day	M	N	
Point Code	Point of Re-diversion	Water Rights Map				
PD186969	No	93.B.096				
Stream Name: Merston Creek						
Purpose/Use		Quantity	Units	Quantity Flag	Storage Flag	
02I08 - Dust Control		227.3	m3/day	M	N	

**Ministry of Forests, Lands & Natural Resource Operations
Water Licensing**

Page 29 of
37

Created By: DJ Weir
Created: May-14-2015

TECHNICAL REPORT

Job No: WLA20141209-0001

Job Type: WATER LICENCE APPLICATION



Point Code PD186940	Point of Re-diversion No	Water Rights Map 93.B.096				
Stream Name: Merston Creek						
Purpose/Use 02I08 - Dust Control		Quantity 227.3	Units m3/day	Quantity Flag M	Storage Flag N	
Point Code PD186941	Point of Re-diversion No	Water Rights Map 93F/SE(8-e)				
Stream Name: Batnuni Lake						
Purpose/Use 02I08 - Dust Control		Quantity 227.3	Units m3/day	Quantity Flag M	Storage Flag N	
Point Code PD186942	Point of Re-diversion No	Water Rights Map 93F/SE(8-e)				
Stream Name: Batnuni Lake						
Purpose/Use 02I08 - Dust Control		Quantity 227.3	Units m3/day	Quantity Flag M	Storage Flag N	
Point Code PD186880	Point of Re-diversion No	Water Rights Map 93.B.095				
Stream Name: Baker Creek						
Purpose/Use 02I08 - Dust Control		Quantity 227.3	Units m3/day	Quantity Flag M	Storage Flag N	
Point Code PD186879	Point of Re-diversion No	Water Rights Map 93.B.080				
Stream Name: Circle Creek						
Purpose/Use 02I08 - Dust Control		Quantity 227.3	Units m3/day	Quantity Flag M	Storage Flag N	
Point Code PD186881	Point of Re-diversion No	Water Rights Map 93B/8c				
Stream Name: Fraser River						
Purpose/Use 02I08 - Dust Control		Quantity 227.3	Units m3/day	Quantity Flag M	Storage Flag N	
Point Code PD186863	Point of Re-diversion No	Water Rights Map 93.G.028				
Stream Name: Ahbau Creek						
Purpose/Use 02I08 - Dust Control		Quantity 227.3	Units m3/day	Quantity Flag M	Storage Flag N	
Point Code PD186883	Point of Re-diversion No	Water Rights Map 93.B.057				
Stream Name: Twan Creek						
Purpose/Use 02I08 - Dust Control		Quantity 227.3	Units m3/day	Quantity Flag M	Storage Flag N	

**Ministry of Forests, Lands & Natural Resource Operations
Water Licensing**

Page 30 of
37

Created By: DJ Weir

Created: May-14-2015

TECHNICAL REPORT

Job No: WLA20141209-0001

Job Type: WATER LICENCE APPLICATION

Point Code PD186884	Point of Re-diversion No	Water Rights Map 93.B.068				
Stream Name: Narcosli Creek						
Purpose/Use 02I08 - Dust Control		Quantity 227.3	Units m3/day	Quantity Flag M	Storage Flag N	
Point Code PD186882	Point of Re-diversion No	Water Rights Map 93.B.095				
Stream Name: Baker Creek						
Purpose/Use 02I08 - Dust Control		Quantity 227.3	Units m3/day	Quantity Flag M	Storage Flag N	
Point Code PD186855	Point of Re-diversion No	Water Rights Map 93.B.059				
Stream Name: Cuisson Creek						
Purpose/Use 02I08 - Dust Control		Quantity 227.3	Units m3/day	Quantity Flag M	Storage Flag N	
Point Code PD186886	Point of Re-diversion No	Water Rights Map 93.G.048				
Stream Name: Norgaard Creek						
Purpose/Use 02I08 - Dust Control		Quantity 227.3	Units m3/day	Quantity Flag M	Storage Flag N	
Point Code PD186887	Point of Re-diversion No	Water Rights Map 93.G.028				
Stream Name: Meadowbank Creek						
Purpose/Use 02I08 - Dust Control		Quantity 227.3	Units m3/day	Quantity Flag M	Storage Flag N	
Point Code PD186888	Point of Re-diversion No	Water Rights Map 93.B.088				
Stream Name: Narcosli Creek						
Purpose/Use 02I08 - Dust Control		Quantity 227.3	Units m3/day	Quantity Flag M	Storage Flag N	
Point Code PD186889	Point of Re-diversion No	Water Rights Map 93.G.038				
Stream Name: Naver Creek						
Purpose/Use 02I08 - Dust Control		Quantity 227.3	Units m3/day	Quantity Flag M	Storage Flag N	
Point Code PD186890	Point of Re-diversion No	Water Rights Map 93.G.028				
Stream Name: Nelson Kenny Creek						
Purpose/Use		Quantity	Units	Quantity Flag	Storage Flag	

**Ministry of Forests, Lands & Natural Resource Operations
Water Licensing**

Page 31 of
37

Created By: DJ Weir
Created: May-14-2015

TECHNICAL REPORT

Job No: WLA20141209-0001

Job Type: WATER LICENCE APPLICATION

02I08 - Dust Control

227.3 m3/day

M

N

Point Code
PD186850

Point of Re-diversion
No

Water Rights Map
93.G.025

Stream Name: Pantage Creek

Purpose/Use
02I08 - Dust Control

Quantity Units
227.3 m3/day

Quantity Flag
M

Storage Flag
N

Point Code
PD186891

Point of Re-diversion
No

Water Rights Map
93.B.098

Stream Name: Quesnel River

Purpose/Use
02I08 - Dust Control

Quantity Units
227.3 m3/day

Quantity Flag
M

Storage Flag
N

Point Code
PD186892

Point of Re-diversion
No

Water Rights Map
93G/SW(4-a)

Stream Name: West Road River

Purpose/Use
02I08 - Dust Control

Quantity Units
227.3 m3/day

Quantity Flag
M

Storage Flag
N

Point Code
PD186893

Point of Re-diversion
No

Water Rights Map
93G/SW(5-c)

Stream Name: Euchiniko River

Purpose/Use
02I08 - Dust Control

Quantity Units
227.3 m3/day

Quantity Flag
M

Storage Flag
N

Point Code
PD186894

Point of Re-diversion
No

Water Rights Map
93.B.093

Stream Name: Udy Creek

Purpose/Use
02I08 - Dust Control

Quantity Units
227.3 m3/day

Quantity Flag
M

Storage Flag
N

Point Code
PD186895

Point of Re-diversion
No

Water Rights Map
93.G.037

Stream Name: Whites Landing Creek

Purpose/Use
02I08 - Dust Control

Quantity Units
227.3 m3/day

Quantity Flag
M

Storage Flag
N

Point Code
PD186896

Point of Re-diversion
No

Water Rights Map
93.G.057

Stream Name: Camp Creek

Purpose/Use
02I08 - Dust Control

Quantity Units
227.3 m3/day

Quantity Flag
M

Storage Flag
N

Point Code
PD186897

Point of Re-diversion
No

Water Rights Map
93.G.048

Stream Name: Hixon Creek

**Ministry of Forests, Lands & Natural Resource Operations
Water Licensing**

Page 32 of
37

Created By: DJ Weir

Created: May-14-2015

TECHNICAL REPORT

Job No: WLA20141209-0001

Job Type: WATER LICENCE APPLICATION



Purpose/Use 02I08 - Dust Control	Quantity 227.3	Units m3/day	Quantity Flag M	Storage Flag N
Point Code PD186837	Point of Re-diversion No	Water Rights Map 93.H.023		
Stream Name: Antler Creek				
Purpose/Use 02I08 - Dust Control	Quantity 227.3	Units m3/day	Quantity Flag M	Storage Flag N
Point Code PD186843	Point of Re-diversion No	Water Rights Map 93G/SW(6-d)		
Stream Name: West Road River				
Purpose/Use 02I08 - Dust Control	Quantity 227.3	Units m3/day	Quantity Flag M	Storage Flag N
Point Code PD186848	Point of Re-diversion No	Water Rights Map 93.B.070		
Stream Name: Beaver Creek				
Purpose/Use 02I08 - Dust Control	Quantity 227.3	Units m3/day	Quantity Flag M	Storage Flag N
Point Code PD186851	Point of Re-diversion No	Water Rights Map 93.G.007.2.4		
Stream Name: Bouchie Creek				
Purpose/Use 02I08 - Dust Control	Quantity 227.3	Units m3/day	Quantity Flag M	Storage Flag N
Point Code PD186853	Point of Re-diversion No	Water Rights Map 93.G.018		
Stream Name: Ahbau Creek				
Purpose/Use 02I08 - Dust Control	Quantity 227.3	Units m3/day	Quantity Flag M	Storage Flag N
Point Code PD186836	Point of Re-diversion No	Water Rights Map 93.G.018		
Stream Name: Cottonwood River				
Purpose/Use 02I08 - Dust Control	Quantity 227.3	Units m3/day	Quantity Flag M	Storage Flag N
Point Code PD186856	Point of Re-diversion No	Water Rights Map 93.G.028		
Stream Name: Meadowbank Creek				
Purpose/Use 02I08 - Dust Control	Quantity 227.3	Units m3/day	Quantity Flag M	Storage Flag N
Point Code PD186857	Point of Re-diversion No	Water Rights Map 93.B.089		

TECHNICAL REPORT

Job No: WLA20141209-0001

Job Type: WATER LICENCE APPLICATION



Stream Name: Quesnel River

Purpose/Use	Quantity	Units	Quantity Flag	Storage Flag
02108 - Dust Control	227.3	m3/day	M	N

Point Code	Point of Re-diversion	Water Rights Map
PD186844	No	93G/SW(6-d)

Stream Name: Euchiniko River

Purpose/Use	Quantity	Units	Quantity Flag	Storage Flag
02108 - Dust Control	227.3	m3/day	M	N

Point Code	Point of Re-diversion	Water Rights Map
PD186860	No	93.B.077

Stream Name: John Creek

Purpose/Use	Quantity	Units	Quantity Flag	Storage Flag
02108 - Dust Control	227.3	m3/day	M	N

Point Code	Point of Re-diversion	Water Rights Map
PD186861	No	93G/SW(5-c)

Stream Name: Boat Lake Creek

Purpose/Use	Quantity	Units	Quantity Flag	Storage Flag
02108 - Dust Control	227.3	m3/day	M	N

Point Code	Point of Re-diversion	Water Rights Map
PD186841	No	93B/NW(13-f)

Stream Name: Baezaeko River

Purpose/Use	Quantity	Units	Quantity Flag	Storage Flag
02108 - Dust Control	227.3	m3/day	M	N

Point Code	Point of Re-diversion	Water Rights Map
PD186847	No	93.H.023

Stream Name: Bowron River

Purpose/Use	Quantity	Units	Quantity Flag	Storage Flag
02108 - Dust Control	227.3	m3/day	M	N

Point Code	Point of Re-diversion	Water Rights Map
PD186849	No	93.G.025

Stream Name: West Road River

Purpose/Use	Quantity	Units	Quantity Flag	Storage Flag
02108 - Dust Control	227.3	m3/day	M	N

Point Code	Point of Re-diversion	Water Rights Map
PD186852	No	93.G.025

Stream Name: Pantage Creek

Purpose/Use	Quantity	Units	Quantity Flag	Storage Flag
02108 - Dust Control	227.3	m3/day	M	N

Point Code	Point of Re-diversion	Water Rights Map
-------------------	------------------------------	-------------------------

**Ministry of Forests, Lands & Natural Resource Operations
Water Licensing**

Page 34 of
37

Created By: DJ Weir
Created: May-14-2015

TECHNICAL REPORT

Job No: WLA20141209-0001

Job Type: WATER LICENCE APPLICATION

PD186854	No	93.B.095				
Stream Name: Baker Creek						
Purpose/Use		Quantity	Units	Quantity Flag	Storage Flag	
02108 - Dust Control		227.3	m3/day	M	N	
Point Code	Point of Re-diversion	Water Rights Map				
PD186864	No	93.G.009				
Stream Name: Cottonwood River						
Purpose/Use		Quantity	Units	Quantity Flag	Storage Flag	
02108 - Dust Control		227.3	m3/day	M	N	
Point Code	Point of Re-diversion	Water Rights Map				
PD186865	No	93.B.088				
Stream Name: Deserter Creek						
Purpose/Use		Quantity	Units	Quantity Flag	Storage Flag	
02108 - Dust Control		227.3	m3/day	M	N	
Point Code	Point of Re-diversion	Water Rights Map				
PD186866	No	93.G.044				
Stream Name: Chilako River						
Purpose/Use		Quantity	Units	Quantity Flag	Storage Flag	
02108 - Dust Control		227.3	m3/day	M	N	
Point Code	Point of Re-diversion	Water Rights Map				
PD186871	No	93.B.080				
Stream Name: Falls Creek						
Purpose/Use		Quantity	Units	Quantity Flag	Storage Flag	
02108 - Dust Control		227.3	m3/day	M	N	
Point Code	Point of Re-diversion	Water Rights Map				
PD186875	No	93.H.012				
Stream Name: Williams Creek						
Purpose/Use		Quantity	Units	Quantity Flag	Storage Flag	
02108 - Dust Control		227.3	m3/day	M	N	
Point Code	Point of Re-diversion	Water Rights Map				
PD186876	No	93.B.038				
Stream Name: Mackin Creek						
Purpose/Use		Quantity	Units	Quantity Flag	Storage Flag	
02108 - Dust Control		227.3	m3/day	M	N	
Point Code	Point of Re-diversion	Water Rights Map				
PD186936	No	93.B.049				
Stream Name: unnamed Swamp						
Purpose/Use		Quantity	Units	Quantity Flag	Storage Flag	
02108 - Dust Control		227.3	m3/day	M	N	

**Ministry of Forests, Lands & Natural Resource Operations
Water Licensing**

Page 35 of
37

Created By: DJ Weir
Created: May-14-2015

TECHNICAL REPORT

Job No: WLA20141209-0001

Job Type: WATER LICENCE APPLICATION



Point Code PD186898	Point of Re-diversion No	Water Rights Map 93.B.050			
Stream Name: Crosina Brook					
Purpose/Use 02I08 - Dust Control		Quantity 227.3	Units m3/day	Quantity Flag M	Storage Flag N
Point Code PD186939	Point of Re-diversion No	Water Rights Map 93.B.049			
Stream Name: unnamed Swamp					
Purpose/Use 02I08 - Dust Control		Quantity 227.3	Units m3/day	Quantity Flag M	Storage Flag N
Point Code PD186901	Point of Re-diversion No	Water Rights Map 93.A.041			
Stream Name: unnamed					
Purpose/Use 02I08 - Dust Control		Quantity 227.3	Units m3/day	Quantity Flag M	Storage Flag N
Point Code PD186902	Point of Re-diversion No	Water Rights Map 93.B.050			
Stream Name: Zola Lake					
Purpose/Use 02I08 - Dust Control		Quantity 227.3	Units m3/day	Quantity Flag M	Storage Flag N
Point Code PD186927	Point of Re-diversion No	Water Rights Map 93.B.069			
Stream Name: Australian					
Purpose/Use 02I08 - Dust Control		Quantity 227.3	Units m3/day	Quantity Flag M	Storage Flag N
Point Code PD186905	Point of Re-diversion No	Water Rights Map 93.B.050			
Stream Name: Whitestone Lake					
Purpose/Use 02I08 - Dust Control		Quantity 227.3	Units m3/day	Quantity Flag M	Storage Flag N
Point Code PD186906	Point of Re-diversion No	Water Rights Map 93.B.060			
Stream Name: Ben Lake					
Purpose/Use 02I08 - Dust Control		Quantity 227.3	Units m3/day	Quantity Flag M	Storage Flag N
Point Code PD186909	Point of Re-diversion No	Water Rights Map 93.B.050			
Stream Name: unnamed					
Purpose/Use 02I08 - Dust Control		Quantity 227.3	Units m3/day	Quantity Flag M	Storage Flag N

**Ministry of Forests, Lands & Natural Resource Operations
Water Licensing**

Page 36 of
37

Created By: DJ Weir
Created: May-14-2015

TECHNICAL REPORT

Job No: WLA20141209-0001

Job Type: WATER LICENCE APPLICATION

Point Code PD186915	Point of Re-diversion No	Water Rights Map 93B/1f				
Stream Name: unnamed						
Purpose/Use 02I08 - Dust Control		Quantity 227.3	Units m3/day	Quantity Flag M	Storage Flag N	
Point Code PD186916	Point of Re-diversion No	Water Rights Map 1158A				
Stream Name: McLeese Lake						
Purpose/Use 02I08 - Dust Control		Quantity 227.3	Units m3/day	Quantity Flag M	Storage Flag N	
Point Code PD186918	Point of Re-diversion No	Water Rights Map 93.B.058				
Stream Name: Tingley Creek						
Purpose/Use 02I08 - Dust Control		Quantity 227.3	Units m3/day	Quantity Flag M	Storage Flag N	
Point Code PD186917	Point of Re-diversion No	Water Rights Map 93.A.041				
Stream Name: Beaver Creek						
Purpose/Use 02I08 - Dust Control		Quantity 227.3	Units m3/day	Quantity Flag M	Storage Flag N	
Point Code PD186920	Point of Re-diversion No	Water Rights Map 93.G.007.2.1				
Stream Name: Milburn Lake						
Purpose/Use 02I08 - Dust Control		Quantity 227.3	Units m3/day	Quantity Flag M	Storage Flag N	
Point Code PD186921	Point of Re-diversion No	Water Rights Map 93.G.007.2.4				
Stream Name: Bouchie Lake						
Purpose/Use 02I08 - Dust Control		Quantity 227.3	Units m3/day	Quantity Flag M	Storage Flag N	
Point Code PD186922	Point of Re-diversion No	Water Rights Map 93.G.018				
Stream Name: Minchau Creek						
Purpose/Use 02I08 - Dust Control		Quantity 227.3	Units m3/day	Quantity Flag M	Storage Flag N	
Point Code PD186923	Point of Re-diversion No	Water Rights Map 93.B.098				
Stream Name: Dragon Lake						
Purpose/Use		Quantity	Units	Quantity Flag	Storage Flag	

Ministry of Forests, Lands & Natural Resource Operations
Water Licensing

Page 37 of
37

Created By: DJ Weir

Created: May-14-2015

TECHNICAL REPORT



Job No: WLA20141209-0001

Job Type: WATER LICENCE APPLICATION

02108 - Dust Control

227.3 m3/day

M

N

Point Code
PD186924

Point of Re-diversion
No

Water Rights Map
93.B.098

Stream Name: Dragon Lake

Purpose/Use
02108 - Dust Control

Quantity Units
227.3 m3/day

Quantity Flag
M

Storage Flag
N

E. PERMIT(S) OVER CROWN LAND (Not Applicable)

*****END OF REPORT*****



January 16, 2015

File: 5002436

Ministry of Transportation & Infrastructure
501 - 410 KINCHANT ST
QUESNEL BC V2J 7J5

Dear Sir or Madam:

Re: Water Licence Application WLA20141209-0001

We have accepted your application, as noted above, on the following stream(s):

Summit Creek,
Boat Lake,
Circle Creek,
Falls Creek,
Naver Creek,
John Creek,
West Road River,
Antler Creek,
Minchau Creek,
Euchiniko River,
unnamed Swamp,
Bouchie Creek,
Cuisson Creek,
Leonard Brook,
Narcosli Creek,
Bowron River,
Australlian,
Ahbau Creek,
Big Camp Creek,
unnamed,
Mackin Creek,
Bouchie Lake,
Merston Creek,
unnamed Swamp,
Norgaard Creek,
Trapping Creek,
Cottonwood River,

1

Beaver Creek,
Baker Creek,
Chilako River,
Batnuni Lake,
unnamed Swamp,
Whites Landing Creek,
Udy Creek,
Gerimi Creek,
unnamed,
Charleson Creek,
Zola Lake,
Deserter Creek,
unnamed Swamp,
Whitestone Lake,
Nataniko Creek,
Guy Creek,
unnamed,
Ben Lake,
Fraser River,
unnamed Swamp,
Boat Lake Creek,
Baezaeko River,
unnamed,
Hixon Creek,
Meadowbank Creek,
Crosina Brook,
Nelson Kenny Creek,
Herkyelthtie Lake,
McLeese Lake,
Milburn Lake,
Williams Creek,
Sing Lee Creek,
Nazko River,
Twan Creek,
Beaver Creek,
Dragon Lake,
Quesnel River,
Puntataenkut Creek,
Pantage Creek

If additional fees are required, they will be calculated and assessed at a later date.

During the application review, your application may be referred for comment to First Nations, other government agencies having statutory responsibilities related to your application, and the general public.

The application review requires the Province to undertake legally required consultation with those First Nations which may have asserted aboriginal rights and interests in the area of your application. In order to meet the Province's legal obligations to First Nations, it is important to ensure that an appropriate level of consultation is completed. In addition, some applications may require further study (e.g. archaeological assessments, or review by other authorities such as the Environmental Assessment office). The length of time to complete an application review will vary and depends upon the complexity of the application, the potential for social and environmental impacts and the effect the proposal may have on asserted aboriginal rights and interests.

If after the processing of your application, it is determined that your works will occupy Crown land, including a foreshore or land covered by water, where the pipe extends over 15 metres (approximately 50 feet), a permit will be issued and you will be billed for the application fee.

If joint use and maintenance of works is involved, this is a matter for arrangement between the parties concerned. Additional information on creating a joint works agreement is available on the Water Stewardship web site.

If your proposed intake is located in a stream which supports fish life, you may be requested to provide adequate screening of the intake in accordance with any requirements of authorities having jurisdiction over fisheries in your area.

If your proposed works cross a public road, you must notify the agency that has jurisdiction over the road.

Water licences do not authorize entry onto privately owned land for the construction, maintenance of works or flooding. Permission or an easement should be obtained from the affected land owner. If that cannot be achieved you have expropriation rights under the Water Act.

There may be other federal, provincial, regional district or municipal agencies that have jurisdiction with regard to streams and watercourses. It is your responsibility to ensure that you obtain any approvals or specifications from such agencies.

This letter does not constitute permission to divert and use water. The next step in the application process may be an on-site inspection of your proposal. You may be contacted to arrange a mutually agreeable time for this inspection.

If you have any questions or comments, please contact this office at the number below.

Yours Truly,

Lia J. J.

Natural Resource Specialist

Enclosures

THE PROVINCE OF BRITISH COLUMBIA - WATER ACT

WATER LICENCE

The Honourable Minister of Transportation and Highways, c/o 214 – 1011 4th Ave., Prince George BC V2L 3H9, is hereby authorized to divert and use water as follows:

- a) The streams on which the rights are granted are Willow River, Eaglet Lake, Tabor Lake, Bowron River and any other sources with a flow greater than 55 l/s (12.5 gps) within the Upper Fraser Water Precinct, lying within Fort George Highway's District.
- b) The date from which this licence shall have precedence is June 10th, 1993.
- c) The purpose for which this licence is issued is industrial (dust control/road maintenance).
- d) The maximum quantity of water which may be diverted is 158,400 l/d.
- e) Water may be used throughout the whole year.
- f) The water is to be used for road maintenance operations within the Highway's Right-of-Ways, Upper Fraser Water Precinct lying within the Fort George Highway's District.
- g) The works authorized are screened intake, portable pump, hose and tanker truck.
- h) The licensee shall continue to make regular beneficial use of the water in the manner authorized herein.
- i) This licence is issued in substitution of Water Licence 107554.
- j) A copy of this licence must be carried in the tanker truck hauling water and at the construction sites for inspection upon request.
- k) This licence does not authorize entry onto privately held or Crown lands.




Uwe Finger, P.Eng.,
Assistant Regional Water Manager
Omineca-Peace Region



April 28, 2000

File: 7001096



Ministry of Transportation and Highways
214 - 1011 Fourth Ave.
PRINCE GEORGE BC V2L 3H9

Dear Larry Rowe:

Re: Water Licence 115132 - Highway 16 (East)

A certified copy of your water licence is enclosed. Please read the documents carefully.

Any error in the licence or permit should be brought to the attention of this office as soon as possible.

If additional fees are required, you will be advised by the Comptroller of Water Rights in due course.

Water licences do not authorize entry on privately owned land for the construction of works. Permission of the affected landowner must be obtained or an easement expropriated. It is recommended permission should be in writing and registered with the appropriate Land Title Office.

Permission for crossing roads or lands under the jurisdiction of any Government agency must be obtained from the agency concerned.

In order for you to keep your water licence in good standing, the following must be observed:

- continued beneficial use of water, as authorized under your licence;
- payment of annual rentals;
- compliance with the terms of your licence;

Bridge washing is covered under road maintenance portion of your licence, however, you are required to contact Ministry of Environment, Habitat Officer, to determine requirements and time window for this aspect of your licence.

.../2

Please notify our office at the Ministry of Environment, Lands and Parks, 325 - 1011 Fourth Avenue, Prince George, BC V2L 3H9, if there is any change in your mailing address; you sell the land which the licence is appurtenant; you propose to subdivide the land to which the licence is appurtenant; and you propose to alter the works authorized under the licence.

If you have any questions regarding this licence or water management in general, please contact this office.

A copy of this licence must be carried in the tanker truck hauling water and construction sites for inspection upon request.

A right of appeal to the terms and condition of this decision lies to the Environmental Appeal Board. Notice of any appeal must be in writing; include grounds for the appeal; and be directed by registered mail to:

The Chair of the Environmental Appeal Board, PO Box 9425 Stn. Prov. Govt. VICTORIA BC V8W 9V1 or personally delivered to the Environmental Appeal Board's office at 4th Floor, 836 Yates Street, VICTORIA BC V8V 1X5, within thirty (30) days of the date of this decision is given and be accompanied by a fee of \$25.00, payable to the Minister of Finance and Corporate Relations.

Yours truly,



Larry Townsend
Water Licence Section
Omineca-Peace Region

UF/lrt
Enc.

c.c. Comptroller of Water Rights, Victoria, BC



**WATER MANAGEMENT
Prince George, B.C.**

WATER AMENDMENT REPORT

Report for: Amendment File No. 7001096
Section: 18(1)(e) of the Water Act Existing License No. C107554
Source: Willow River, Eaglet Lake, Tabor Lake, Bowron River Precinct: Upper Fraser
And any other sources with a flow greater than
55 l/s (12.5 gps).

INFORMATION AND REMARKS:

PRESENT OWNER: Ministry of Highways & Transportation
USE OF THE WATER: Industrial (dust control/road maintenance)
INTENDED CHANGES: Remove unsuitable sources
WORKS AUTHORIZED: Screened intake, portable pump, hose and tanker truck.
LICENSEE CONTACT: Larry Rowe, C. Tech., District Operations Technician, Fort George District

EXAMINATION OF ALL RIGHTS ON THE SOURCE: No one's rights will be affected by the issuance of this amendment

APPURTENANCY: Road maintenance project of the licensee within Highway's Right-of-Way, Upper Fraser Water Precinct lying within the Fort George's Highways District.

INTENT: To supply water for dust control, road maintenance and bridge washing operation within the Upper Fraser Water Precinct.

RECOMMENDATIONS: Covering letter advising Highways that bridge washing is covered under the road maintenance portion of their licence.

A new licence be issued, a copy of Fisheries and Ocean's screening requirements to be attached as well as a clause in the covering letter advising Highways to contact Habitat for requirements with regards to bridge washing operations. A copy of the licence must be carried in the tanker truck hauling water and at the construction site or bridge washing operation for inspection upon request.

HISTORY: During POI Watershed Study of Salmon River, it was noted that several sites stated in their licence was not accessible by truck. After meeting with Highways, they submitted a new list of sources.

AMEND THE FOLLOWING LICENSE CLAUSES:

- | | |
|------------------------|---|
| (a) SOURCE | The stream on which the rights are granted is Salmon River, Nukko Lake and any other sources with a flow greater than 55 l/s (12.5 gpm), Upper Fraser Water Precinct lying within Fort George Highway's District. |
| (b) POINT OF DIVERSION | delete |
| (d) PURPOSE | The purpose for which this licence is issued is industrial (dust control/road maintenance) |
| (e) QUANTITY | The maximum quantity of water which may be used for this purpose is 158,400 l/day. |
| (f) PERIOD OF USE | Water may be used throughout the whole year. |
| (g) APPURTENANT LAND | The water is to be used for road maintenance operations within the Highway Right-of-way, Upper Fraser Water Precinct lying within Fort George Highway's District. |
| (h) WORKS | Screened intake, portable pump, hose and tanker truck. |

SPECIAL LICENSE CLAUSES:

This licence is issued in substitution of Water Licence 107554.


A copy of this licence must be carried in the tanker truck and at the construction sites for inspection upon request.

This licence does not authorize entry onto privately held or Crown lands.

FEES:

Not applicable.

Reported by: 
Larry Townsend
Omineca-Peace Region

Date: April 28, 2000 

REGION: _____

FILE: _____

VICTORIA RECORDS UPDATED:		_____ MAPS	_____ STREAM REGISTERS
APPLICATION FEE	RENTALS	NEXT RENTAL	<div>BALANCE _____ BATCH NO. _____ DATE _____</div>

	<u>COMMENTS</u>
POLICY AND PROCEDURES COMPLIED WITH:	
A. ENGINEER'S REPORT:	<div></div> <div></div> <div></div> <div></div> <div></div>
B. CLERICAL SUPPORT FUNCTION (i.e. late service, objection dismissal, covering letter, crown land status, reserves lifted):	<div></div> <div></div> <div></div> <div></div> <div></div>
C. DRAUGHTING FUNCTION:	<div><i>2/20/2011 11:11 AM 10/10/2011 11:11 AM</i></div> <div><i>10/10/2011 11:11 AM 10/10/2011 11:11 AM</i></div> <div></div> <div></div>
D. COMPLETED LICENCE/ORDER/P.C.L.:	<div></div> <div></div> <div></div> <div></div> <div></div> <div></div> <div></div> <div></div> <div></div> <div></div>

AMENDMENTS REQUIRED TO CORRECT LICENCE/ORDER/P.C.L.

REGIONAL COMMENTS



Province of
British Columbia

MINISTRY OF
ENVIRONMENT,
LANDS AND PARKS

BC
Environment

Water Management Branch
1011 Fourth Avenue
Prince George, British Columbia
V2L 3H9
Telephone: (804) 565-6160
Fax: (804) 565-6629

MAY 30 1994

Ministry of Transportation
and Highways
Prince George Highways District
4055-15th Avenue
Prince George, B.C.
V2N 1A5

Attention: District Manager

RECEIVED WATER MANAGEMENT DIVISION MAY 31 1994 FILE:
--

Re: Conditional Water Licence - 107544 - Bowron River, Dome Creek, Eaglet Lake, Red Rock Creek, Starbaby Creek, Tabor Lake, Tabor Creek and Rae Creek

Enclosed please find a certified copy of a Water Licence.

Also, please be advised of the following:

1. Water licences do not authorize entry on privately owned land for the construction of works. Permission of the affected landowner must be obtained or an easement expropriated. For your protection, permission should be in writing and registered with the appropriate Land Title Office.
2. Permission for crossing roads or lands under the jurisdiction of any Government agency must be obtained from the agency concerned.
3. In order for you to keep your water licence in good standing, the following must be observed:
 - a) continued beneficial use of water, as authorized under your licence;
 - b) compliance with the terms of your licence;
 - c) compliance with the terms of the Water Act.

Please notify the Regional Water Manager at BC Environment, 1011 Fourth Avenue, Prince George, BC, V2L 3H9, if:

- 1) there is any change in your mailing address;
- 2) you propose to alter the works authorized under the licence.

Any error in the licence (or permit) should be brought to the attention of this office at the above address as soon as possible.

To safeguard fishery resources the intake shall be screened as shown on the attached drawings.

All diversions from smaller streams shall cease when flows are less than 2 cfs (0.06 m³/s).

An appeal from this decision lies to the Comptroller of Water Rights. Notice of any appeal must be:

- 1) In writing;
- 2) Include grounds for the appeal and a statement of the order sought;
- 3) Be directed to the Deputy Comptroller of Water Rights, Ministry of Environment, Lands & Parks, 765 Broughton Street, Victoria, BC, V8V 1X4, or personally delivered to the Deputy Comptroller's office;
- 4) Be made within 30 days of the date of this letter;

If you have any questions regarding this licence or queries concerning water management concerns generally, please contact this office.

Yours truly,



D.W. Roberts, P.Eng.
Regional Water Manager
Northern Interior Region

:jm

Enclosure

cc: Comptroller of Water Rights, Victoria, B.C., V8V 1X4
BC Environment, Referral Clerk, Prince George, BC

THE PROVINCE OF BRITISH COLUMBIA—WATER ACT
CONDITIONAL WATER LICENCE

The Honourable Minister of Transportation and Highways, c/o District Manager, Prince George Highways District, 4055-15th Avenue, Prince George, B.C. V2N 1A5, is hereby authorized to divert and use water as follows:

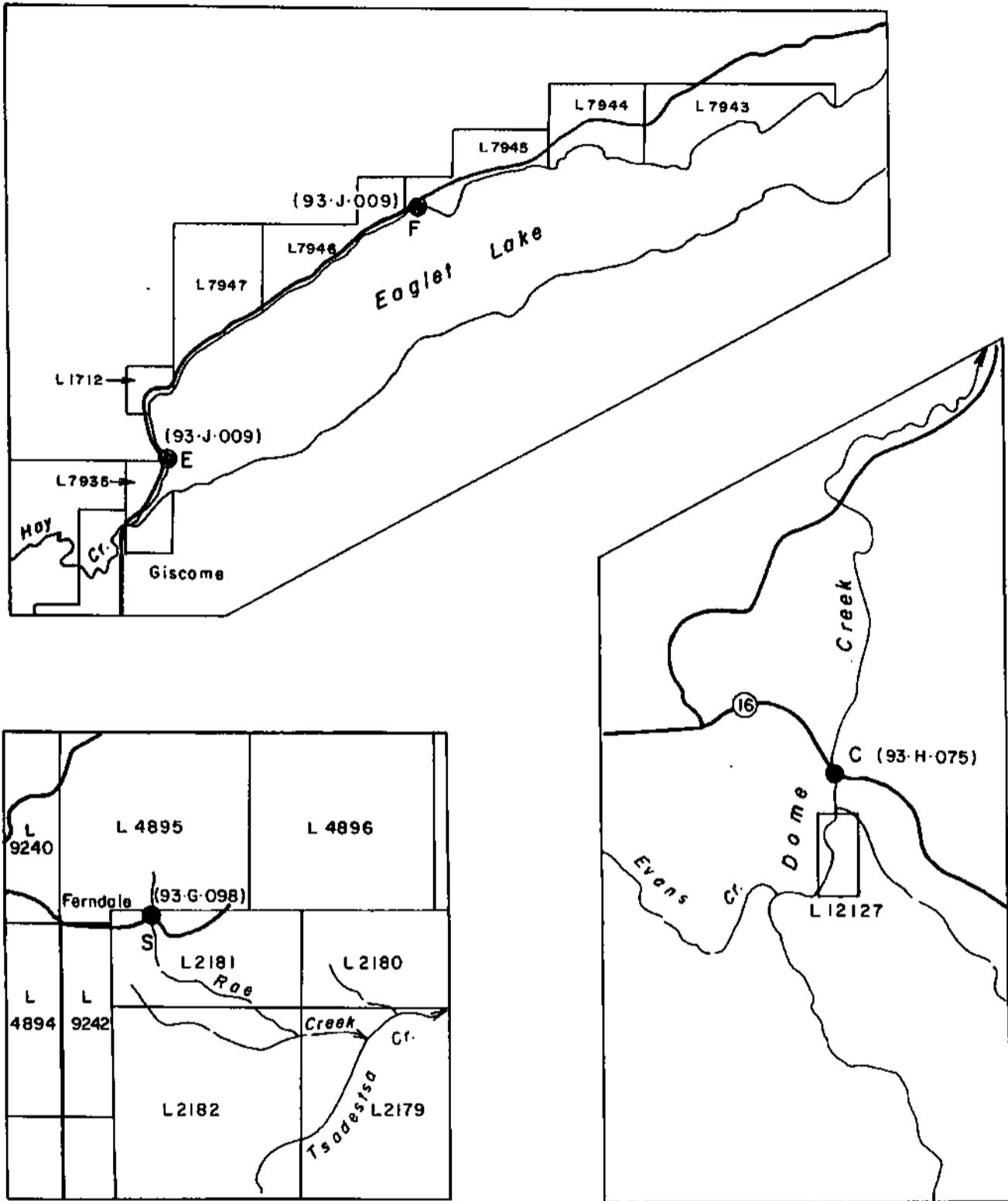
- (a) The streams on which the rights are granted are Bowron River, Dome Creek, Eaglet Lake, Red Rock Creek, Starbaby Creek, Tabor Lake, Tabor Creek and Rae Creek.
- (b) The points of diversion are located as shown on the attached plan.
- (c) The date from which this licence shall have precedence is 10th June, 1993.
- (d) The purpose for which this licence is issued is industrial (dust control).
- (e) The maximum quantity of water which may be diverted is 1,620,000 gallons per year; maximum daily use shall not exceed 36,000 gallons per day (6,000 gallons per day each from Bowron River, Dome Creek, Eaglet Lake, Red Rock Creek and 3,000 gallons per day each from Starbaby Creek, Tabor Creek, Tabor Lake and Rae Creek).
- (f) Water may be used from 1st June to 1st August.
- (g) The land upon which the water is to be used and to which this licence is appurtenant is within the Ministry of Transportation and Highways Right-of-Ways, in the Prince George Regional District.
- (h) The works authorized to be used are portable pump, hose with screened intake, and tank truck.
- (i) The water is being beneficially used and the licensee shall continue to make regular beneficial use of the water in the manner authorized herein.

D.W. Roberts

D.W. Roberts, P.Eng.
Regional Water Manager



Province of British Columbia



The works authorized to be used are
portable pump, hose with screened intake,
and tonk truck.

WATER DISTRICT : PRINCE GEORGE
PRECINCT : UPPER FRASER
LAND DISTRICT : CARIBOO

LEGEND

Scale : 1: 50 000
Point of Diversion : ●
Map Number : WR 93-G-098; 93-H-075;
93-J-009

Signature *[Signature]*

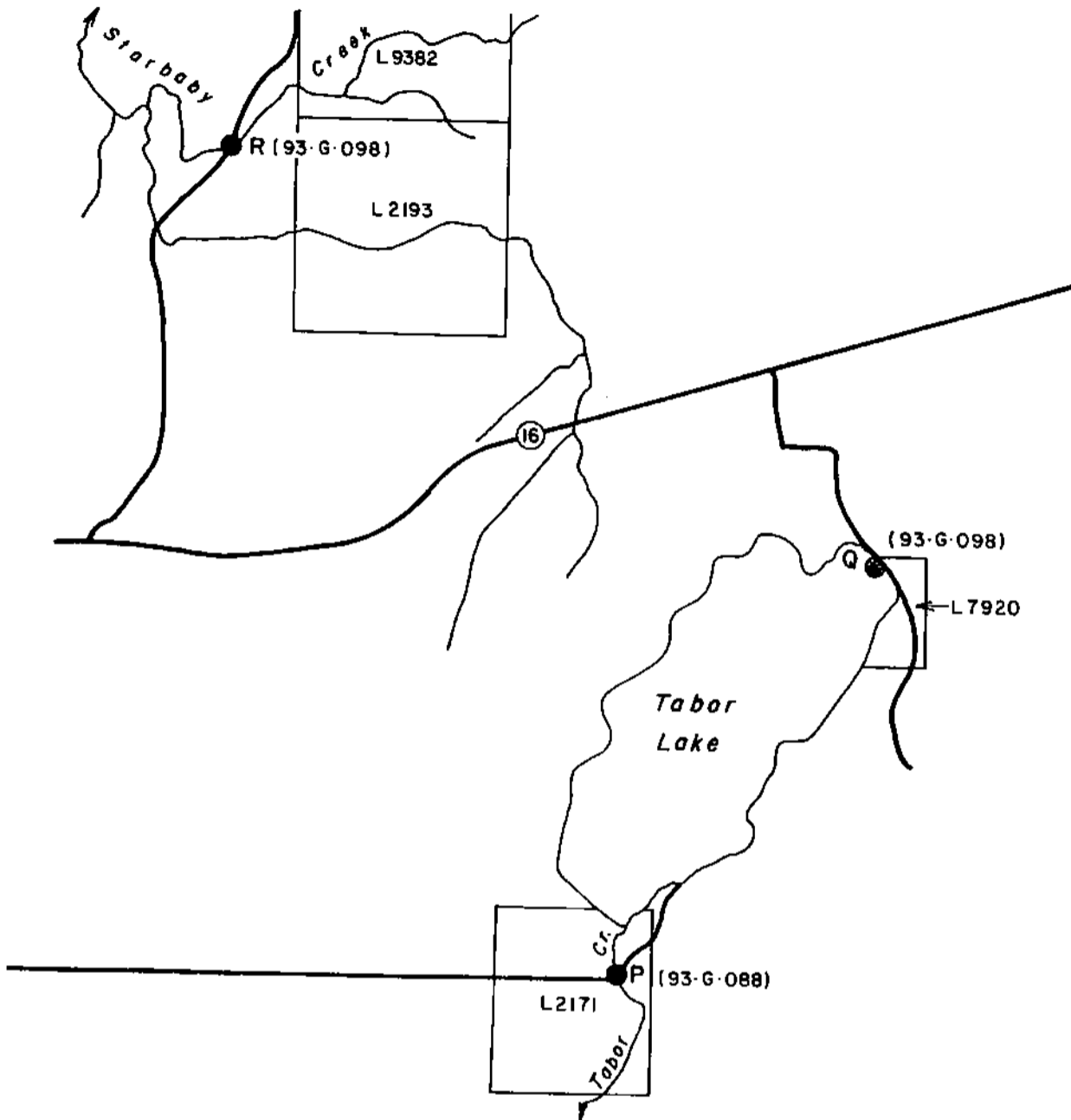
Date MAY 30 1994

C.L. 107554
File 7001096

(1 of 3)



Province of British Columbia



The works authorized to be used are
portable pump, hose with screened intake,
and tank truck.

WATER DISTRICT : PRINCE GEORGE
PRECINCT : UPPER FRASER
LAND DISTRICT : CARIBOO

LEGEND

Scale : 1:50 000
Point of Diversion : ●
Map Number : WR 93-G-088; 93-G-098

Signature *John Robert*

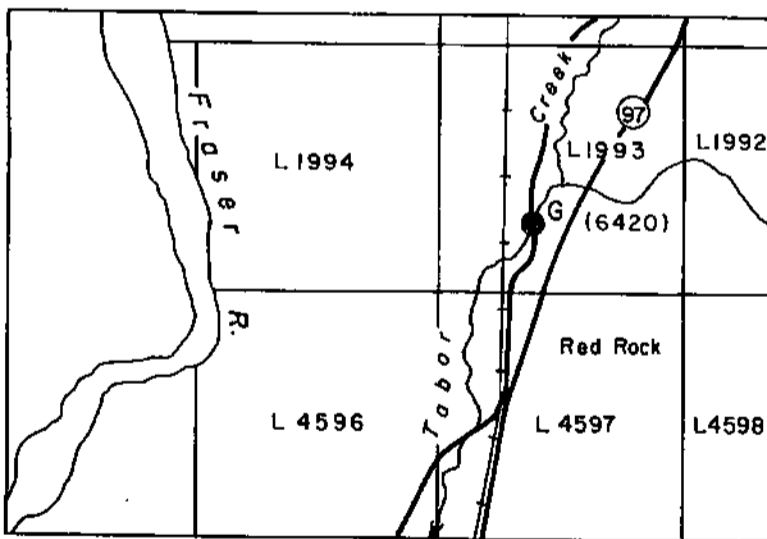
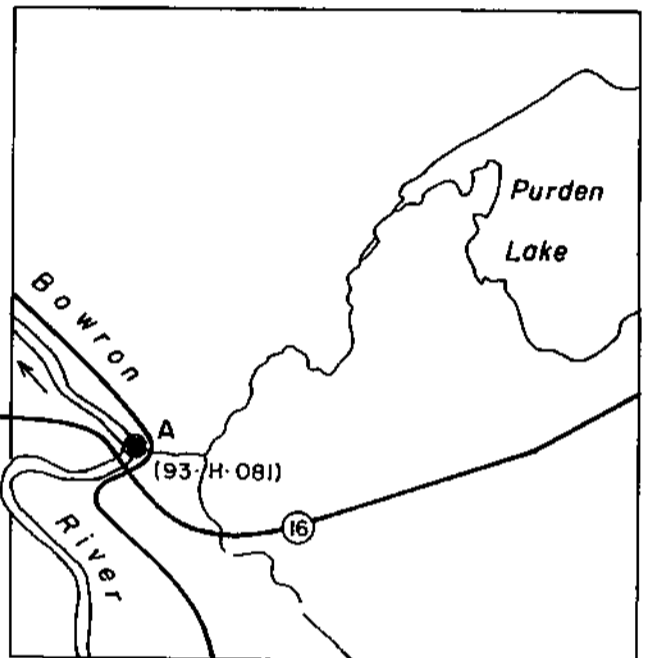
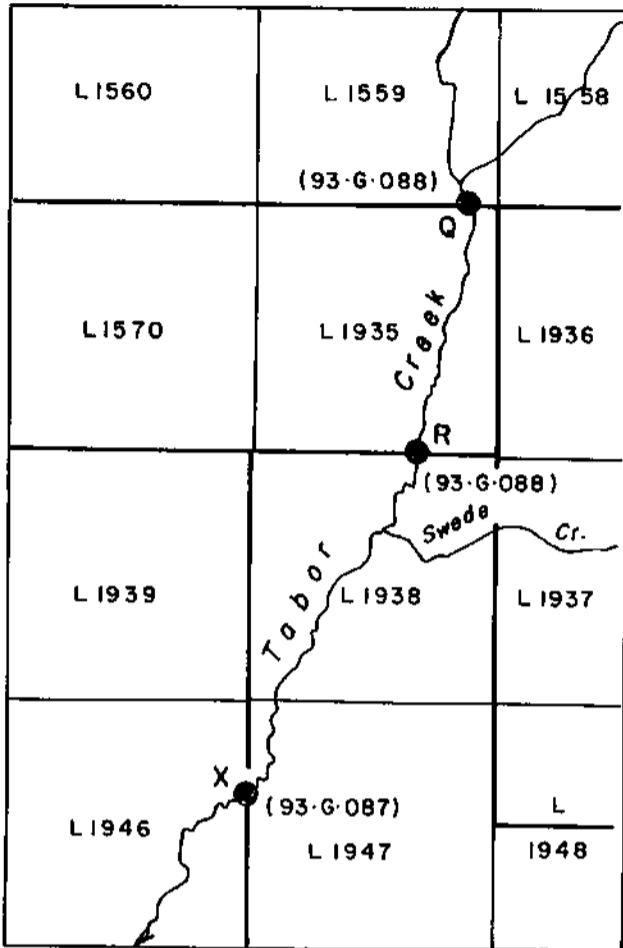
Date *SEP 10 1994*

C.L. 107554
File 7001096

(2 of 3)



Province of British Columbia



The works authorized to be used are portable pump, hose with screened intake, and tank truck.



WATER DISTRICT : PRINCE GEORGE
PRECINCT : UPPER FRASER
LAND DISTRICT : CARIBOO

LEGEND

Scale : 1:50 000
Point of Diversion : ●
Map Number : WR 93-G-087; 93-G-088;
93-H-081; 6420

Signature: *ON Rink*
Date: MAY 30 1994

C.L. 107554
File 7001096

(3 of 3)

The land upon which this licence is appurtenant
s within the Ministry of Transportation and
Highways Right-of-Ways in the Peace River District

ENGINEER'S REPORT ON A WATER LICENCE APPLICATION

WATER DISTRICT: Peace River

FILE NO.: 7001096

PRECINCT: Upper Fraser

APPLICANT: Honourable Minister of Transportation and Highways
c/o District Manager, Pr. George Highways District

ADDRESS: 4055 Fifteenth Avenue
Prince George, BC, V2N 1A5

SOURCE: Bowren R ✓ TRIB. TO: Fraser R
Dome Cr ✓ Fraser R
Eaglet Lake ✓ Hay Cr
Red Rock Cr ✓ Fraser R
Starbaby Cr ✓ Fraser R
Tabor Lake ✓ Tabor Cr
Tabor Cr ✓ Fraser R
22 Cr → Tsadestsa Cr Willow R

PRIORITY: June 10 1993

LAND: The dust control project of the licensee within the
Ministry of Transportation and Highways right-of-
ways, Prince George Highways District.

WORKS: Portable pump, screened intake hose and tank truck

I RECOMMEND THAT THE APPLICATION BE GRANTED FOR:

<u>PURPOSE</u>	<u>QUANTITY</u>	<u>PERIOD OF USE</u>
Industrial		Jun 1 - Aug 1
	6,000 gpd from Bowron R	(max 270,000 gpy)
	6,000 gpd from Dome Cr	(max 270,000 gpy)
	6,000 gpd from Eaglet Lk ✓	(max 270,000 gpy)
	6,000 gpd from Red Rock Cr ✓	(max 270,000 gpy)
	3,000 gpd from Starbaby Cr ✓	(max 135,000 gpy)
	3,000 gpd from Tabor Cr ✓	(max 135,000 gpy)
	3,000 gpd from Tabor Lk ✓	(max 135,000 gpy)
	3,000 gpd from Tsadestsa Cr	(max 135,000 gpy)

22


HEAD, WATER ALLOCATION

REPORTED BY: Uwe Finger

DATE: Feb 1 1994

A) ADMINISTRATION REPORT

1) CLEARANCE AND DRAFTING DATA

- a) No stream register notes required.
- b) Changes required to the clearance sheet: the total quantity is 36,000 gpd.
- c) No right-of-way permit over Crown land is required.
- d) The applicant was not requested to post the application
- f) A sketch is attached indicating the approximate location of the works and the source.

2) GENERAL OFFICE DATA

- a) The intent of the applicant is to divert water for seasonal dust control.
- b) There is no change to the quantity or purpose applied for. Some quantities have been adjusted to suit the 3,000 gallon capacity trucks.
- c) There are no objections to this application on the regional office files.
- d) No restrictive clauses are required.

It is recommended a clause be included in the covering letter to state:

- all diversions from smaller streams shall cease when flows are less than 2 cfs ($\approx 0.06 \text{ m}^3/\text{s}$)
- e) there are no licences or applications appurtenant to the dominant land under this application that require amendment.
- f) the works under this application 'are' constructed.

B) TECHNICAL REPORT

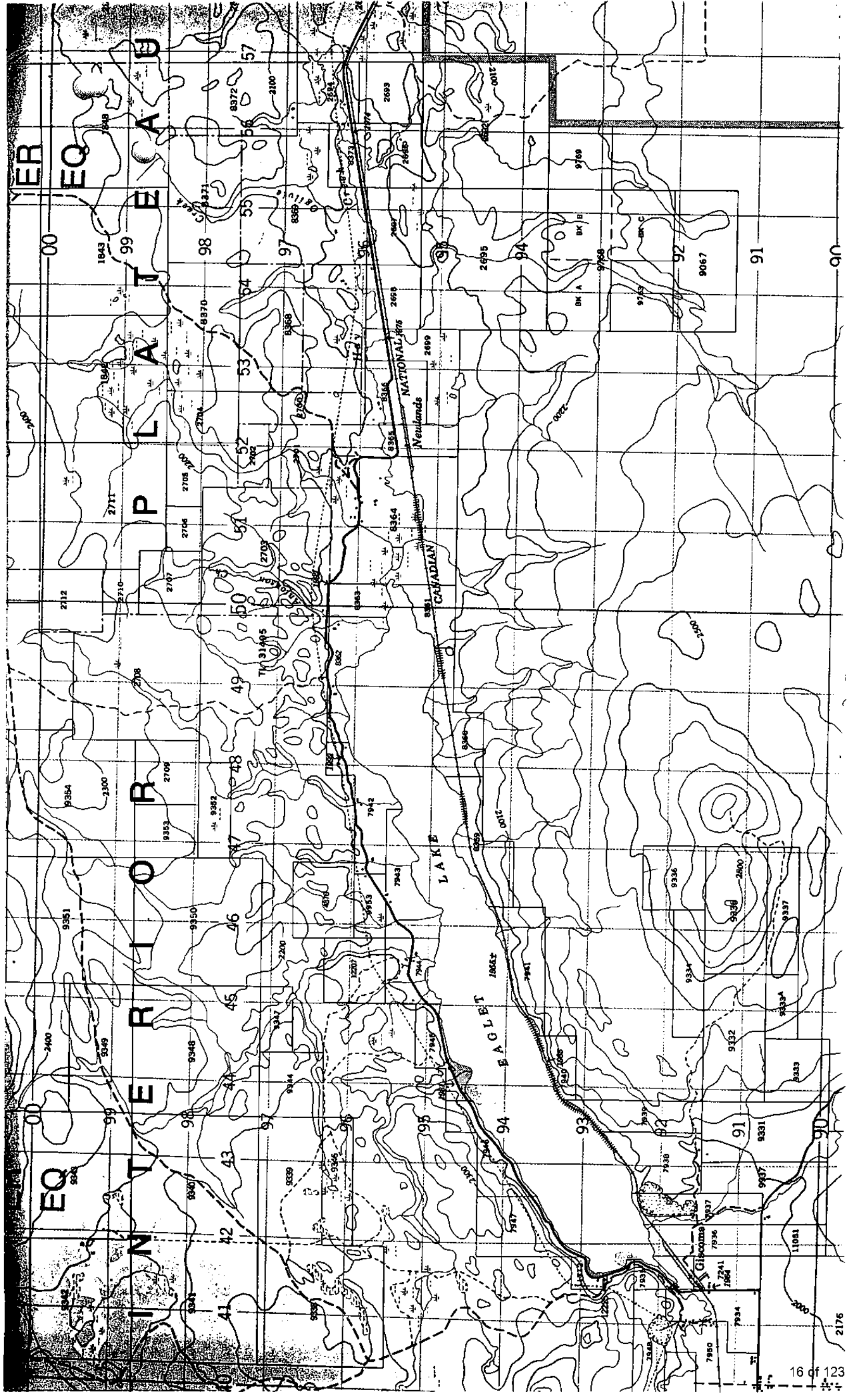
- the sources are Bowron R, Dome Cr, Eaglet Lk, Red Rock Cr, Starbaby Cr, Tabor Cr, Tabor Lk and Tsadestsa Cr.
- there is ample water in the named sources during the June through August period to support this application.

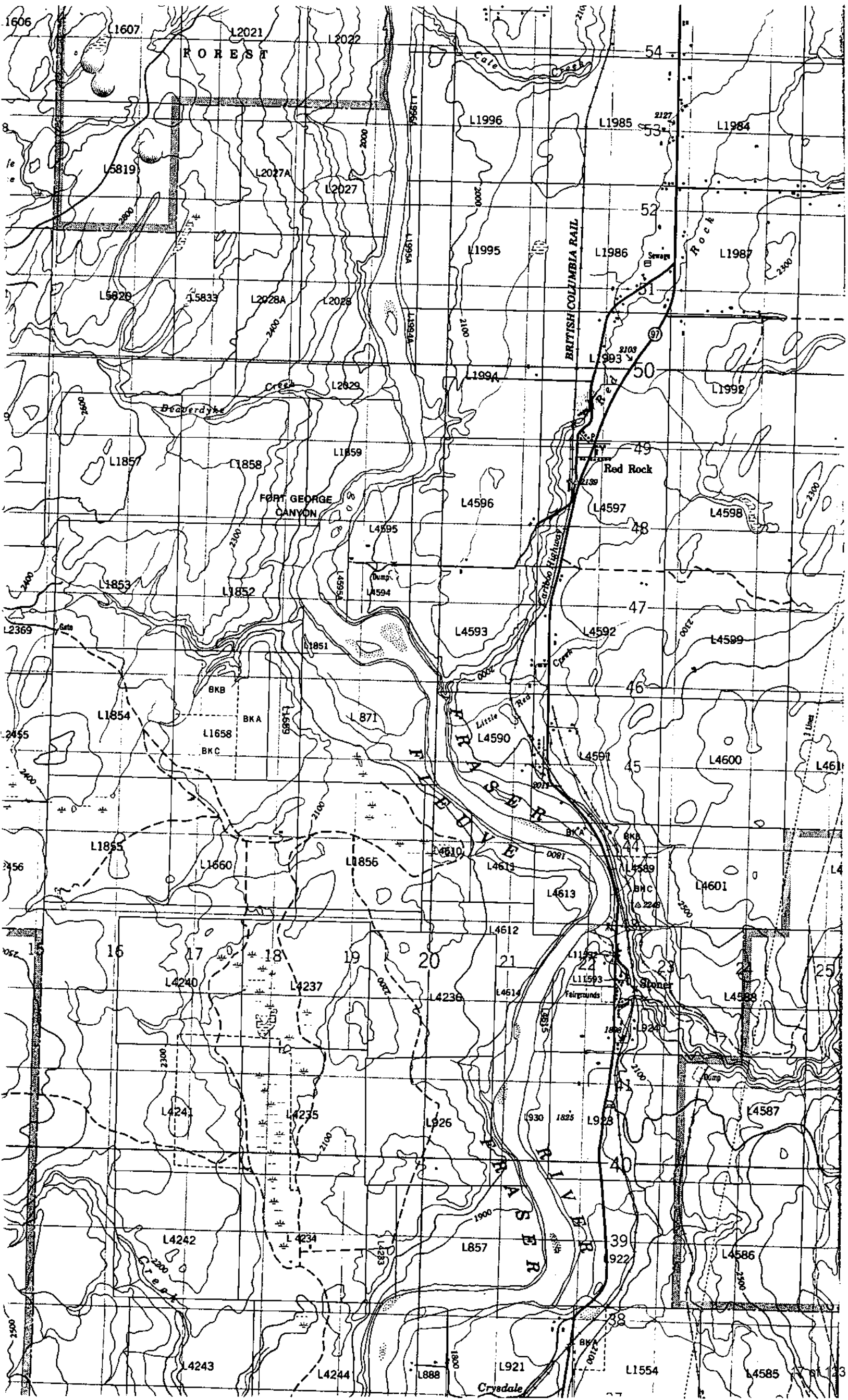
The 3,000 gallons is based on one truckload per day for 45 days of the season.

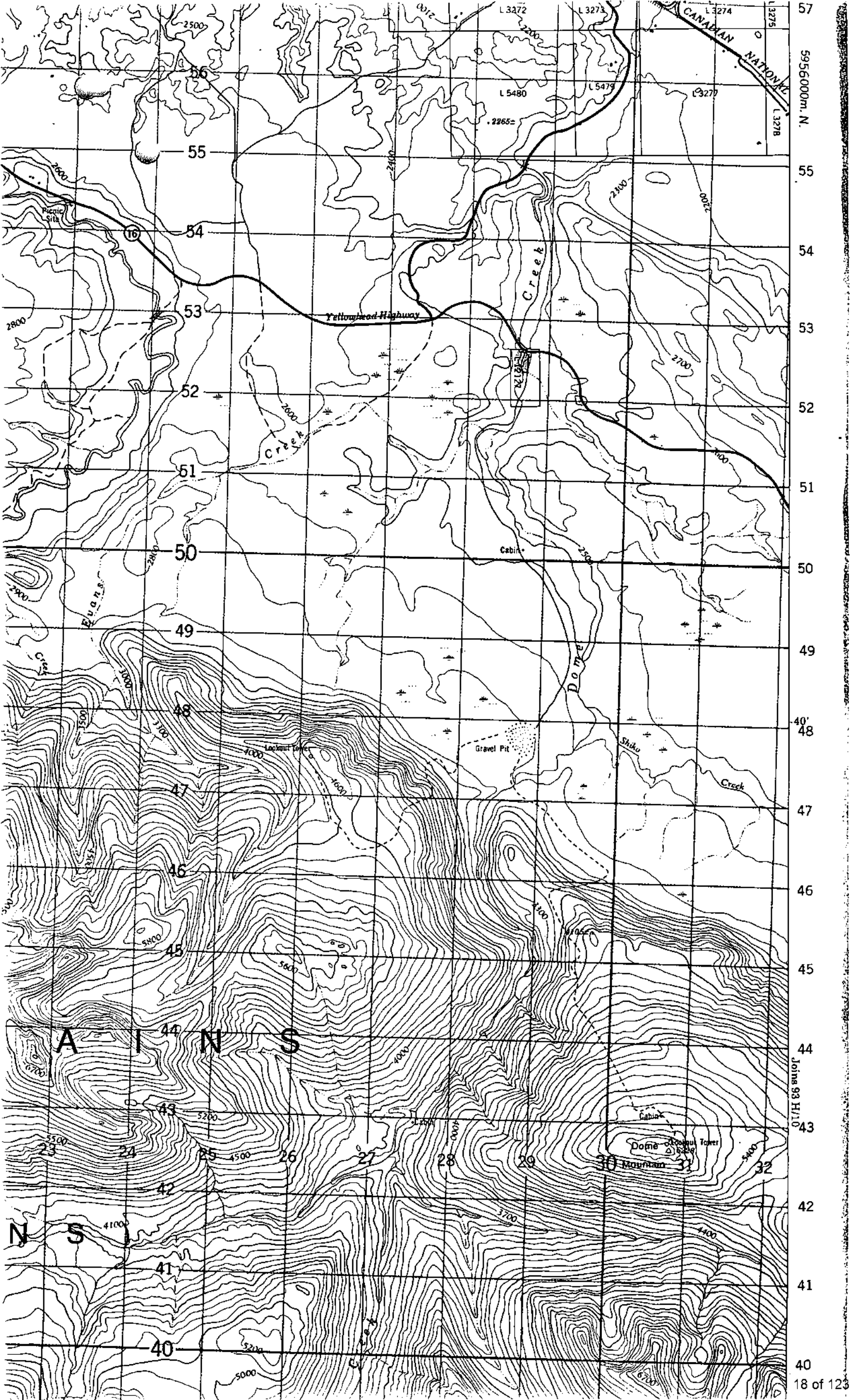
SUMMARY OF DEMAND ON THE SOURCE

<u>LICENCE OR APPLICATION</u>		<u>INDUSTRIAL G.P.D.</u>	<u>EQUIV. 90 DAY C.F.S.</u>
7-1096	Bowron R	6,000	0.012
	Dome Cr	6,000	0.012
	Eaglet Lk	6,000	0.012
	Red Rock Cr	6,000	0.012
	Starbaby Creek	3,000	0.006
	Tabor Cr	3,000	0.006
	Tabor Lk	3,000	0.006
	Tsadestsa Cr	3,000	0.006
<u>TOTAL</u>		<u>36,000</u>	<u>0.072</u>

- the works consist of a portable pump, hose with a screened intake and a tank truck.

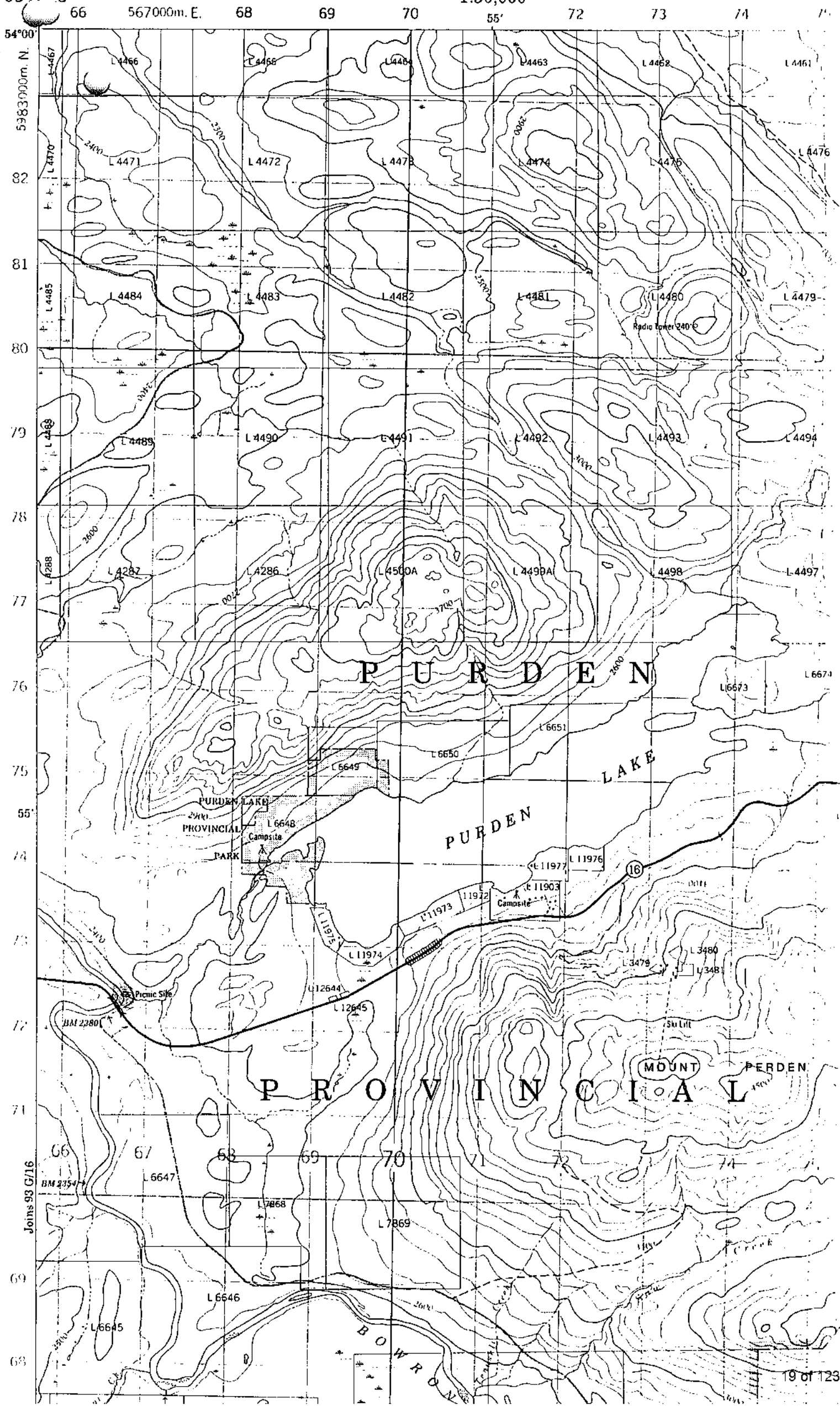


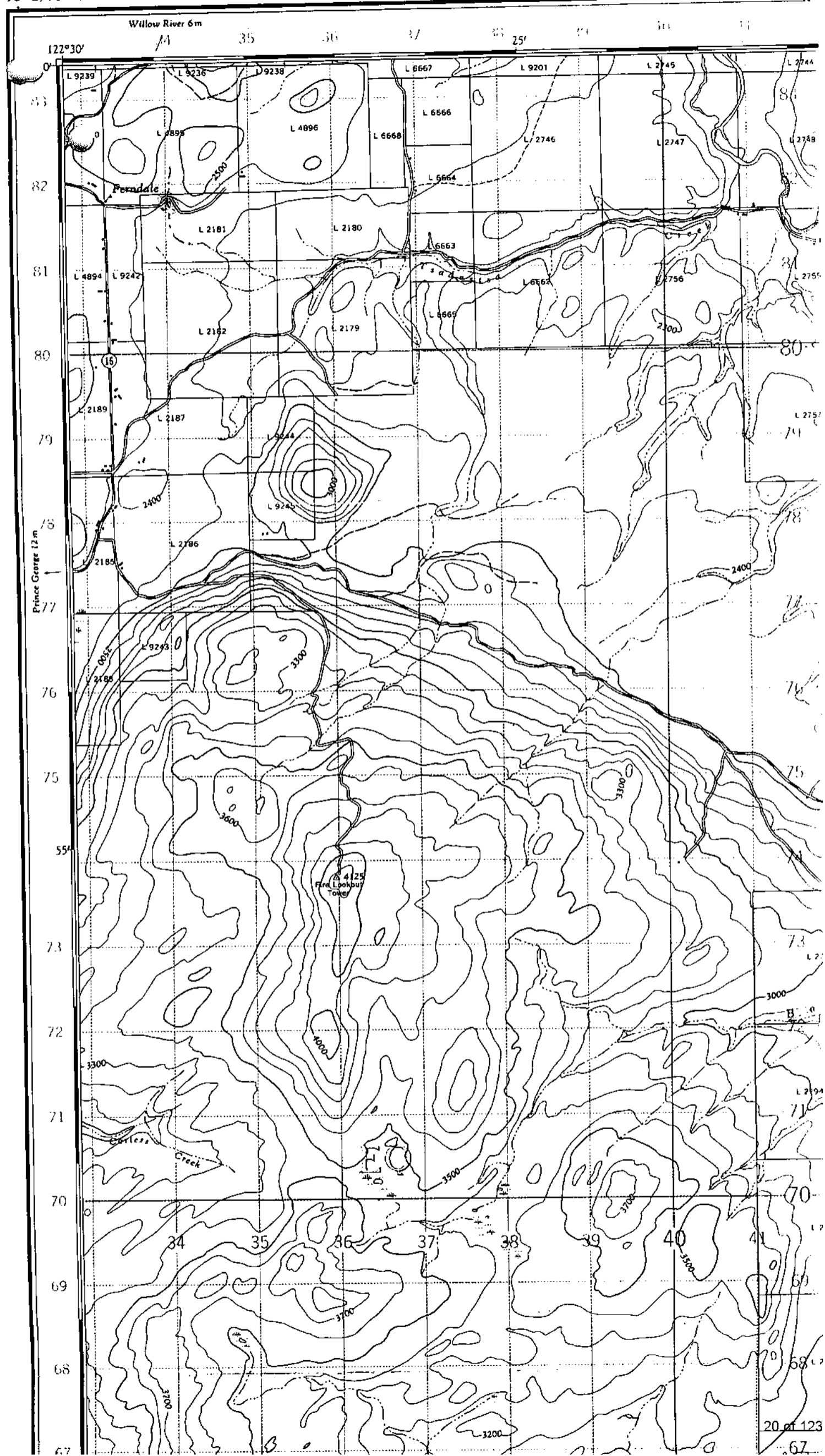


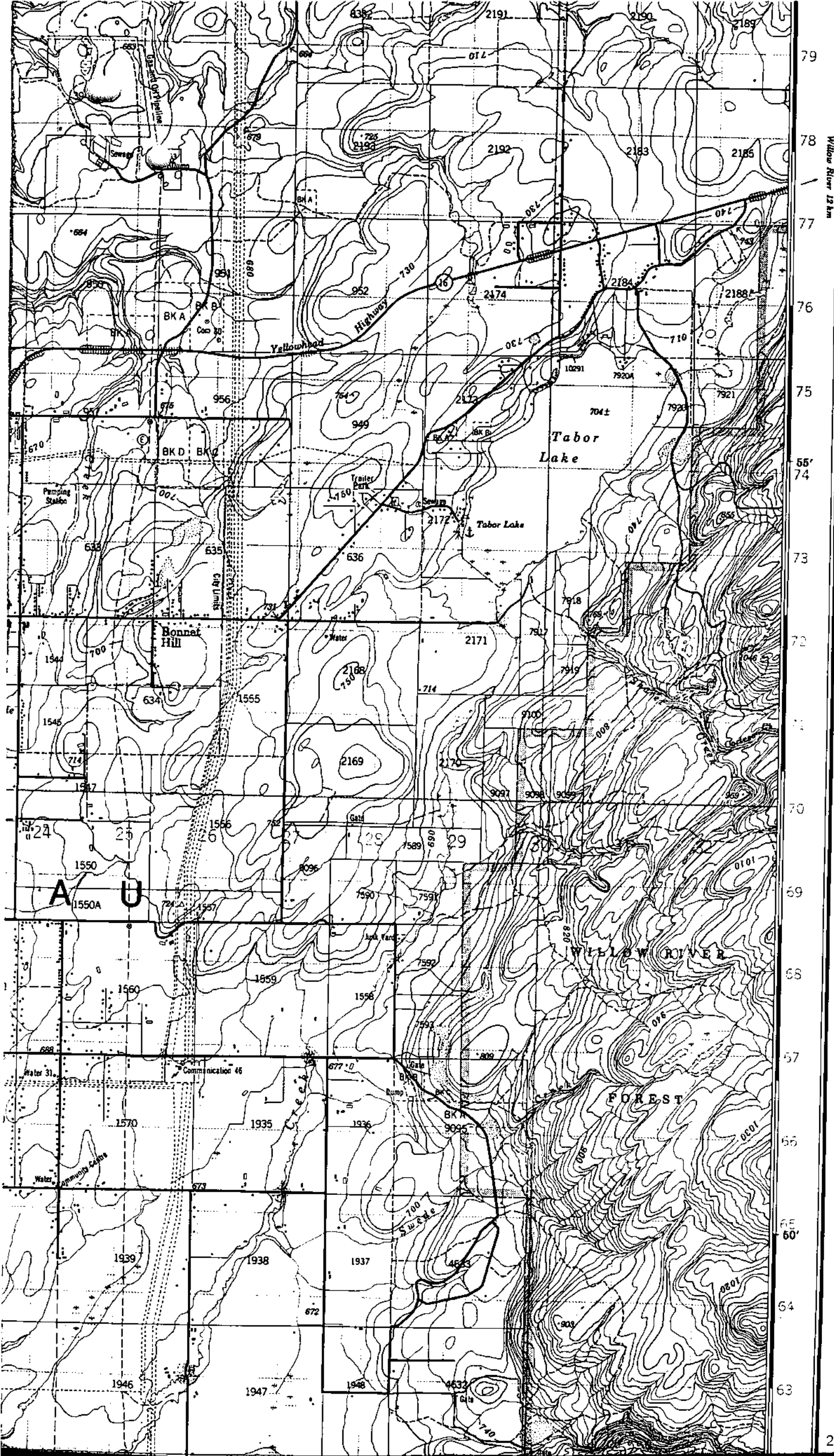


93 H/13

1:50,000







Willow River 12 km

Natural

U
QU

GRID 20:
DESI
DU 01

TC
PO

REFER
POINT
EASTING
immed
ABSCISS
du qua
du rep
Estima
this tr
Estima

REGION _____

WLIS REGIONAL APPLICATIONS

1. NAME/ADDRESS STANDARDS /
2. POD POSITIONING /
3. SOURCE POSITIONING /
4. OTHER /

dg

43.6.088
93.3.009

LIC. REPORT DETAILED
USER: J. W. WISE

Water Licence Information System

DATE: 1994/02/03

TIME: 16:36

PAGE: 001

Victoria
Licence Num: 2107554
Dist/Prec: 24D PG - UPPER FRASER
Region: 07 N INT - PR GEORGE
Licence Status: C
Process Status: APP
Lic. Exp. Date: -
Fee Receipt No:

File Number: 7001096
Priority Date: 1993/06/10
Lic. Status Date: 1994/01/12
Proc Status Date: 1994/01/12
LTO Code & PID: G

Appurtenancy:

DUST CONTROL PROJECT OF THE LICENSEE WITHIN PRINCE GEORGE HIGHWAY DISTRICT
CARIBOO LAND DISTRICT

Licensee No. 1 (Client Last Updated: 1994/02/03 By Region: 00)

Client No: s.22
TRANSPORTATION & HIGHWAYS MINISTRY OF
PARLIAMENT BUILDINGS
VICTORIA BC
V8V1X4
Work Phone: -----
Home Phone: -----
Other Phone: -----

CLIENT IS EXEMPT FROM RENTALS

Licensee No. 2 (Client Last Updated: 1994/01/25 By Region: 00)

Client No: s.22
TRANSPORTATION & HIGHWAYS MINISTRY OF
CENTRAL NORTH EAST REGION
213-1011 4TH AVE
PRINCE GEORGE BC
V2L3H9
Work Phone: -----
Home Phone: -----
Other Phone: -----
Receives Bill: Y

CLIENT IS EXEMPT FROM RENTALS

Licensee No. 3 (Client Last Updated: 1993/12/22 By Region: 07)

Client No: s.22
ARGO ROAD MAINTENANCE INC
4050 - 18TH AVE
BAG 4050
PRINCE GEORGE BC
V2N4X6
Work Phone: 5647623
Home Phone: -----
Other Phone: -----

Total Licence Demand:

PUC	Description	Quantity/Units	From	To	Irrigated Area
02108	IDUST	36,000.000 GD	Jun.01	Aug.01	-

Licence Comments:

8 SOURCES & 12 POD FOR MAXIMUM DAILY DIVERSION OF 36000 GALLONS PER DAY,
ANNUAL MAXIMUM DIVERSION 1.62 MILLION GALLONS PER YEAR

POD 1:

Map No:	WR 93.G.098	POD:	Q	Rediv:	N		
PUC	Description	Quantity/Units	Qty	Sto	From	To	Irrigated Area
02108	IDUST	3,000.000 G	D		Jun.01	Aug.01	-

POD Comments:
WSC: 100 Source: Tabor Lake Gaz/Alas: G

Total Licence Demand:

PUC	Description	Quantity/Units	From	To	Irrigated Area
-----	-------------	----------------	------	----	----------------

POD 2:

Map No: WR 93.G.088

POD: P

Rediv: N

PUC	Description	Quantity/Units	Qty	Sto	From	To	Irrigated Area
02108	IDUST	750.000 G	D		Jun.01	Aug.01	-

POD Comments:

WSC: 100

Source: Tabor Creek

Gaz/Alias: G

✓ POD 3:

Map No: WR 93.J.019

POD: C

Rediv: N

PUC	Description	Quantity/Units	Qty	Sto	From	To	Irrigated Area
02108	IDUST	3,000.000 G	D		Jun.01	Aug.01	-

POD Comments:

WSC: 100

Source: Eaglet Lake

Gaz/Alias: G

✓ POD 4:

Map No: WR 93.G.098

POD: R

Rediv: N

PUC	Description	Quantity/Units	Qty	Sto	From	To	Irrigated Area
02108	IDUST	3,000.000 G	D		Jun.01	Aug.01	-

POD Comments:

WSC: 100

Source: Starbaby Creek

Gaz/Alias: A

POD 5:

Map No: WR 93.G.088

POD: Q

Rediv: N

PUC	Description	Quantity/Units	Qty	Sto	From	To	Irrigated Area
02108	IDUST	750.000 G	D		Jun.01	Aug.01	-

POD Comments:

WSC: 100

Source: Tabor Creek

Gaz/Alias: G

✓ POD 6:

Map No: WR 93.G.088

POD: R

Rediv: N

PUC	Description	Quantity/Units	Qty	Sto	From	To	Irrigated Area
02108	IDUST	750.000 G	D		Jun.01	Aug.01	-

POD Comments:

WSC: 100

Source: Tabor Creek

Gaz/Alias: G

✓ POD 7:

Map No: WR 93.G.087

POD: X

Rediv: N

PUC	Description	Quantity/Units	Qty	Sto	From	To	Irrigated Area
02108	IDUST	750.000 G	D		Jun.01	Aug.01	-

POD Comments:

WSC: 100

Source: Tabor Creek

Gaz/Alias: G

✓ POD 8:

Map No: WR 6420

POD: G

Rediv: N

PUC	Description	Quantity/Units	Qty	Sto	From	To	Irrigated Area
02108	IDUST	6,000.000 G	D		Jun.01	Aug.01	-

POD Comments:
 WSC: 100

Source: Red Rock Creek

Gaz/Alias: G

✓ POD 9:

Map No: WR 93.H.081

POD: A

Rediv: N

PUC Description

Quantity/Units Qty Sto From To Irrigated Area

02108 IDUST

6,000.000 G D Jun.01 Aug.01 -

POD Comments:

WSC: 100

Source: Bowron River

Gaz/Alias: G

✓ POD 10:

Map No: WR 93.G.098

POD: S

Rediv: N

PUC Description

Quantity/Units Qty Sto From To Irrigated Area

02108 IDUST

3,000.000 G D Jun.01 Aug.01 -

POD Comments:

WSC: 100

Source: ZZ Creek (68765)

Gaz/Alias: A

✓ POD 11:

Map No: WR 93.H.075

POD: C

Rediv: N

PUC Description

Quantity/Units Qty Sto From To Irrigated Area

02108 IDUST

6,000.000 G D Jun.01 Aug.01 -

POD Comments:

WSC: 100

Source: Dome Creek

Gaz/Alias: G

New
POD 12:

Map No: WR 93.J.009

POD: E

Rediv: N

PUC Description

Quantity/Units Qty Sto From To Irrigated Area

02108 IDUST

3,000.000 G D Jun.01 Aug.01 -

POD Comments:

WSC: 100

Source: Eaglet Lake

Gaz/Alias: G

L.636

L.2168

L.2169

L.9096

L.7590

L.7591

L.7592

L.7593

Block

L. 5576
2171

Pinn

A7-071

A7-862

A7-678

A7-232

L. 7917

L. 7919

L.9100

L. 9097

L. 9098

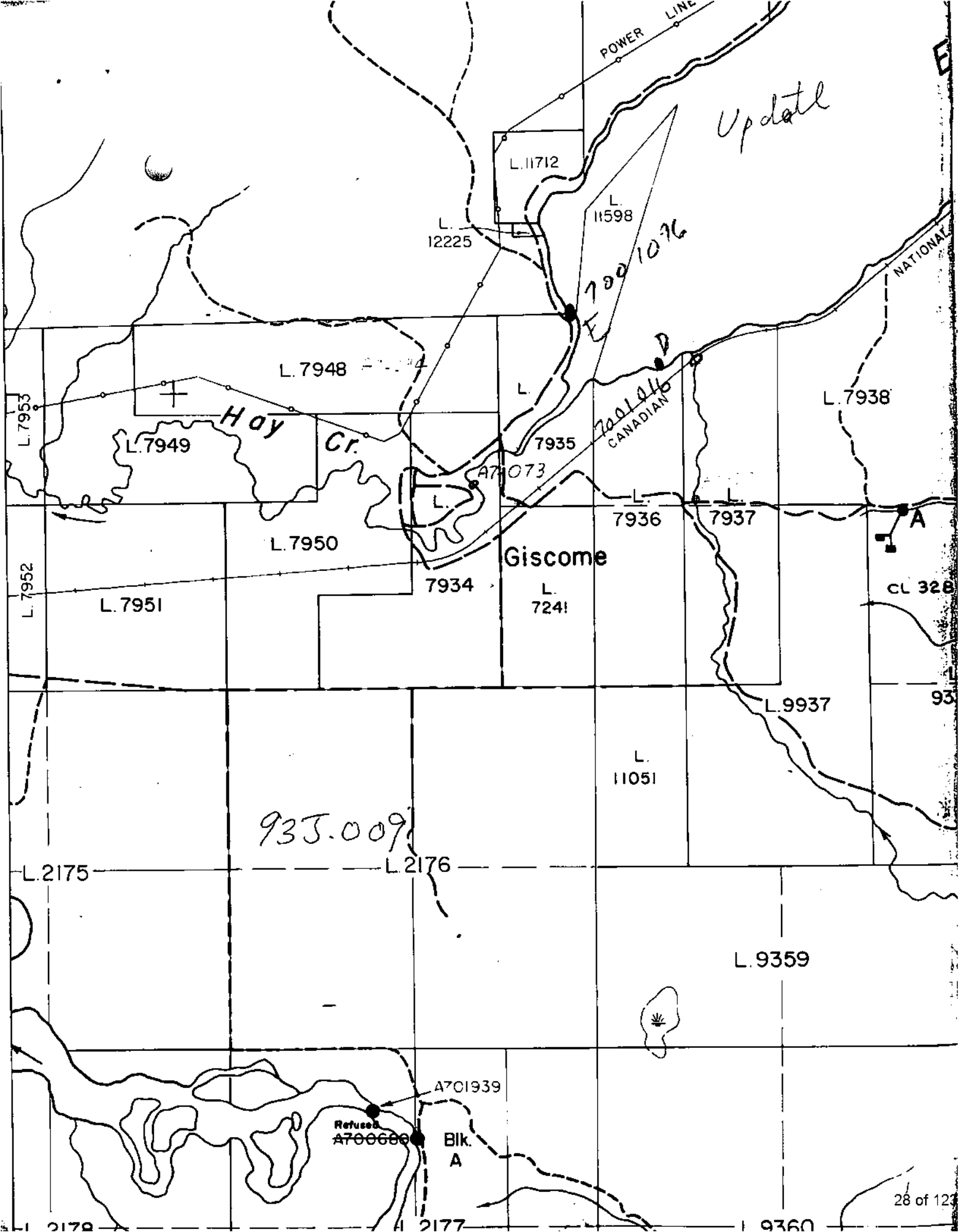
L. 9099

L.7589

L. 1558

93.6.088

Brook



REGION _____

WLIS REGIONAL APPLICATIONS

1. NAME/ADDRESS STANDARDS

Trans + Hwy (Parliament Bldg) should be included as a standard of care.

2. POD POSITIONING

3. SOURCE POSITIONING

4. OTHER

dy

6420 93.H.081
93.G.087 93.J.019
93.G.088
93.G.098 S
93.H.075

Victoria

1994/01/21

1

WATER LICENCE INFORMATION SYSTEM - CLEARANCE

Updated: 1994/01/12

By: LTOWNSEND

Licence : 2107554 Dist/Prec : 24D PG - UPPER FRASER
File No : 7001096 Region : 07 N INT - PR GEORGE
Priority Date: 1993/06/10 LTO Code & PID: G
Fee Receipt Number:

Source(s):

Bowron River
Dome Creek
Eaglet Lake
Red Rock Creek
Starbaby Creek
Tabor Creek
Tabor Lake
ZZ Creek (68765)

Appurtenancy :

DUST CONTROL PROJECT OF THE LICENSEE WITHIN PRINCE GEORGE HIGHWAY DISTRICT
CARIBOO LAND DISTRICT

Comments :

PUC	Desc.	Quantity	Units	Term:	From	To	Irrigated Area
---	----	-----	-----	-----	-----	-----	-----
02108	DUST	10000.000	GD		MAY 01	SEP 30	

Applicant 1 Client Last Updated: 1993/01/14 By Region:00

TRANSPORTATION & HIGHWAYS MINISTRY OF
CENTRAL NORTH EAST REGION

Client No: 044737
Billing : Y

213-1011 4TH AVE
PRINCE GEORGE BC
V2L 3H9

Work Phone:
Home Phone:


Applicant 2 Client Last Updated: 1993/12/22 By Region:07

ARGO ROAD MAINTENANCE INC

Client No: 047323

4050 - 18TH AVE
BAG 4050
PRINCE GEORGE BC
V2N 4X6

Work Phone: 564-7623
Home Phone:



Lic No: 2107554. WATER LICENCE INFORMATION SYSTEM - CLEARANCE 1994/01/21

Rights Covering Dominant Land :

NO

Joint Works With :

NO

Improvement District/Municipality, etc. :

NO

Conflicts on Land Crossed :

Roads- Y Railways- N Parks- N Reserves- N Power- N Pipelines- N
HWY R/W

Works Cross or on Land of:

Applicant: YES HWY R/W

Private: NO

Crown: YES

Description for Right-of-Way :

HWY R/W

Length:

Width:

Area:

Conduit:

Dam :

Powerhouse:

Flood :

Other :

Lic No. Z107554. WATER LICENCE INFORMATION SYSTEM - CLEARANCE 1994/01/21

Points of Diversion :
.....

Map Number: WR 6420 POD: G
Rediversion: N

Comments:

Source: Red Rock Creek Gaz/Alias: G
In WSC: 100 Rec.W.: Fraser River
Below : Wishon Creek left of Red Rock Creek
Above : RED ROCK CREEK - PWS 1975/07/18

Points of Diversion :
.....

Map Number: WR 93.G.087 POD: X
Rediversion: N

Comments:

Source: Tabor Creek Gaz/Alias: G
In WSC: 100 Rec.W.: Fraser River
Below : 93.G.088 H
Above : Aase Creek right of Tabor Creek

Points of Diversion :
.....

Map Number: WR 93.G.088 POD: P
Rediversion: N

Comments:

Source: Tabor Creek Gaz/Alias: G
In WSC: 100 Rec.W.: Fraser River
Below : Tabor Lake on Tabor Creek
Above : 93.G.088 Q

Lic No. Z107554. WATER LICENCE INFORMATION SYSTEM - CLEARANCE 1994/01/21

Points of Diversion :

Map Number: WR 93.G.088 POD: Q
Rediversion: N

Comments:

Source: Tabor Creek Gaz/Alias: G
In WSC: 100 Rec.W.: Fraser River
Below : 93.G.088 P
Above : Cameron Brook left of Tabor Creek

Points of Diversion :

Map Number: WR 93.G.088 POD: R
Rediversion: N

Comments:

Source: Tabor Creek Gaz/Alias: G
In WSC: 100 Rec.W.: Fraser River
Below : 93.G.088 G
Above : Swede Creek left of Tabor Creek

Points of Diversion :

Map Number: WR 93.G.098 POD: Q
Rediversion: N

Comments:

Source: Tabor Lake Gaz/Alias: G
In WSC: 100 Rec.W.: Tabor Creek
Below : 93.G.098 J
Above : Tabor Lake on Tabor Creek

Lic No. 2107554. WATER LICENCE INFORMATION SYSTEM - CLEARANCE 1994/01/21

Points of Diversion :

Map Number: WR 93.G.098 POD: R
Rediversion: N

Comments:

Source: Starbaby Creek Gaz/Alias: A
In WSC: 100 Rec.W.: Fraser River
Below : Keene Brook right of Starbaby Creek
Above : Starbaby Creek left of Fraser River

Points of Diversion :

Map Number: WR 93.G.098 POD: S
Rediversion: N

Comments:

Source: ZZ Creek (68765) Gaz/Alias: A
In WSC: 100 Rec.W.: Tsadestsa Creek
Below :
Above : ZZ Creek (68765) left of Tsadestsa Creek

Source: ZZ Creek (68765) Gaz/Alias: A
In WSC: 100 Rec.W.: Tsadestsa Creek
Below :
Above : Tsadestsa Creek left of Willow River

Source: Tsadestsa Creek Gaz/Alias: G
In WSC: 100 Rec.W.: Willow River
Below : Spey Creek left of Willow River
Above : Hay Creek right of Willow River

Points of Diversion :

Map Number: WR 93.H.075 POD: C
Rediversion: N

Comments:

Lic No. Z107554. WATER LICENCE INFORMATION SYSTEM - CLEARANCE

1994/01/21

Source: Dome Creek Gaz/Alias: G
In WSC: 100 Rec.W.: Fraser River
Below :
Above : 93.H.075 A

Points of Diversion :

Map Number: WR 93.H.081 POD: A
Rediversion: N

Comments:

Source: Bowron River Gaz/Alias: G
In WSC: 100 Rec.W.: Fraser River
Below : Stevens Creek left of Bowron River
Above : Purden Creek right of Bowron River

Points of Diversion :

Map Number: WR 93.J.019 POD: C
Rediversion: N

Comments:

Source: Eaglet Lake Gaz/Alias: G
In WSC: 100 Rec.W.: Hay Creek
Below : Bateman Creek left of Eaglet Lake
Above : 93.J.009 D

MODE: F ACTION:

POI

RR-Reserve/Restriction

01 Desc: WILLOW RIVER & TRIBUTARIES - OIC 177/28

1928/02/28

02 Identification: WILLOW RIVER & TRIBUTARIES - OIC 177/28

03 Date: 1928/02/28

50 Point Screen

Reserve and Restrictions Report

Application: Z107554
File: 7001096
Upstream Starting Point: 93.H.075 C
Upstream Point Source: Dome Creek left of Fraser River
Downstream Ending Point: Downstream most point on hierarchy
Date Requested: January 12, 1994
Report Requested By: LTOWNSEND

SOURCE: Fraser River
FRASER RIVER (UPPER LIMIT) - OIC 1426/34 1934/11/15
ORDER IN COUNCIL, UNRECORDED WATER BETWEEN THE CITY OF QUESNEL AND THE
VILLAGE OF LYTTON; AMENDED BY OIC 1042/1992. WATER MAY BE ACQUIRED BY LICENCE FOR
ANY PURPOSE SUBJECT TO RESERVATION

SOURCE: Fraser River
FRASER RIVER (LOWER LIMIT) - OIC 1426/34 1934/11/15
ORDER IN COUNCIL; UNRECORDED WATER BETWEEN THE VILLAGE OF LYTTON AND THE
CITY OF QUESNEL; AMENDED BY OIC 1042/1992. WATER MAY BE ACQUIRED BY LICENCE FOR
ANY PURPOSE SUBJECT TO THE RESERVATION

Reserve and Restrictions Report

Application: 2107554
File: 7001096
Upstream Starting Point: 93.G.098 S
Upstream Point Source: 22 Creek (68765) left of Tsadests Creek
Downstream Ending Point: Downstream most point on hierarchy
Date Requested: January 12, 1994
Report Requested By: LTOWNSEND

SOURCE: Willow River
WILLOW RIVER & TRIBUTARIES - OIC 177/28 1928/02/28
ORDER IN COUNCIL, RESERVED FOR POWER.

SOURCE: Fraser River
FRASER RIVER (UPPER LIMIT) - OIC 1426/34 1934/11/15
ORDER IN COUNCIL, UNRECORDED WATER BETWEEN THE CITY OF QUESNEL AND THE
VILLAGE OF LYTTON; AMENDED BY OIC 1042/1992. WATER MAY BE ACQUIRED BY LICENCE FOR
ANY PURPOSE SUBJECT TO RESERVATION

SOURCE: Fraser River
FRASER RIVER (LOWER LIMIT) - OIC 1426/34 1934/11/15
ORDER IN COUNCIL; UNRECORDED WATER BETWEEN THE VILLAGE OF LYTTON AND THE
CITY OF QUESNEL; AMENDED BY OIC 1042/1992. WATER MAY BE ACQUIRED BY LICENCE FOR
ANY PURPOSE SUBJECT TO THE RESERVATION

Reserve and Restrictions Report

Application: 2107554
File: 7001096
Upstream Starting Point: 93.H.081 A
Upstream Point: Source: Bowron River left of Fraser River
Downstream Ending Point: Downstream most point on hierarchy
Date Requested: January 12, 1994
Report Requested By: LTOWNSEND

SOURCE: Bowron River
BOWRON RIVER & TRIBUTARIES - OIC 2231/54 1954/10/01
BOWRON RIVER & TRIBUTARIES UNRECORDED WATER; AMENDED BY OIC 1041/1992 WATER MAY
BE ACQUIRED BY LICENCE FOR ANY PURPOSE SUBJECT TO THE RESERVATION

SOURCE: Fraser River
FRASER RIVER (UPPER LIMIT) - OIC 1426/34 1934/11/15
ORDER IN COUNCIL, UNRECORDED WATER BETWEEN THE CITY OF QUESNEL AND THE
VILLAGE OF LYTTON; AMENDED BY OIC 1042/1992. WATER MAY BE ACQUIRED BY LICENCE FOR
ANY PURPOSE SUBJECT TO RESERVATION

SOURCE: Fraser River
FRASER RIVER (LOWER LIMIT) - OIC 1426/34 1934/11/15
ORDER IN COUNCIL; UNRECORDED WATER BETWEEN THE VILLAGE OF LYTTON AND THE
CITY OF QUESNEL; AMENDED BY OIC 1042/1992. WATER MAY BE ACQUIRED BY LICENCE FOR
ANY PURPOSE SUBJECT TO THE RESERVATION

Reserve and Restrictions Report

Application: Z107554
File: 7001096
Upstream Starting Point: 6420 G
Upstream Point: Source: Red Rock Creek left of Fraser River
Downstream Ending Point: Downstream most point on hierarchy
Date Requested: January 12, 1994
Report Requested By: LTOWNSEND

SOURCE: Red Rock Creek
RED ROCK CREEK - PWS 1975/07/18
POSSIBLE WATER SHORTAGE; 0328463.

SOURCE: Fraser River
FRASER RIVER (UPPER LIMIT) - OIC 1426/34 1934/11/15
ORDER IN COUNCIL, UNRECORDED WATER BETWEEN THE CITY OF QUESNEL AND THE
VILLAGE OF LYTTON; AMENDED BY OIC 1042/1992. WATER MAY BE ACQUIRED BY LICENCE FOR
ANY PURPOSE SUBJECT TO RESERVATION

SOURCE: Fraser River
FRASER RIVER (LOWER LIMIT) - OIC 1426/34 1934/11/15
ORDER IN COUNCIL; UNRECORDED WATER BETWEEN THE VILLAGE OF LYTTON AND THE
CITY OF QUESNEL; AMENDED BY OIC 1042/1992. WATER MAY BE ACQUIRED BY LICENCE FOR
ANY PURPOSE SUBJECT TO THE RESERVATION

Reserve and Restrictions Report

Application: Z107554
File: 7001096
Upstream Starting Point: 93.G.087 X
Upstream Point Source: Tabor Creek left of Fraser River
Downstream Ending Point: Downstream most point on hierarchy
Date Requested: January 12, 1994
Report Requested By: LTOWNSEND

SOURCE: Fraser River
FRASER RIVER (UPPER LIMIT) - OIC 1426/34 1934/11/15
ORDER IN COUNCIL, UNRECORDED WATER BETWEEN THE CITY OF QUESNEL AND THE
VILLAGE OF LYTTON; AMENDED BY OIC 1042/1992. WATER MAY BE ACQUIRED BY LICENCE FOR
ANY PURPOSE SUBJECT TO RESERVATION

SOURCE: Fraser River
FRASER RIVER (LOWER LIMIT) - OIC 1426/34 1934/11/15
ORDER IN COUNCIL; UNRECORDED WATER BETWEEN THE VILLAGE OF LYTTON AND THE
CITY OF QUESNEL; AMENDED BY OIC 1042/1992. WATER MAY BE ACQUIRED BY LICENCE FOR
ANY PURPOSE SUBJECT TO THE RESERVATION

Reserve and Restrictions Report

Application: 2107554
File: 7001096
Upstream Starting Point: 93.G.088 R
Upstream Point Source: Tabor Creek left of Fraser River
Downstream Ending Point: Downstream most point on hierarchy
Date Requested: January 12, 1994
Report Requested By: LTOWNSEND

SOURCE: Fraser River
FRASER RIVER (UPPER LIMIT) - OIC 1426/34 1934/11/15
ORDER IN COUNCIL, UNRECORDED WATER BETWEEN THE CITY OF QUESNEL AND THE
VILLAGE OF LYTTON; AMENDED BY OIC 1042/1992. WATER MAY BE ACQUIRED BY LICENCE FOR
ANY PURPOSE SUBJECT TO RESERVATION

SOURCE: Fraser River
FRASER RIVER (LOWER LIMIT) - OIC 1426/34 1934/11/15
ORDER IN COUNCIL; UNRECORDED WATER BETWEEN THE VILLAGE OF LYTTON AND THE
CITY OF QUESNEL; AMENDED BY OIC 1042/1992. WATER MAY BE ACQUIRED BY LICENCE FOR
ANY PURPOSE SUBJECT TO THE RESERVATION

Reserve and Restrictions Report

Application: Z107554
File: 7001096
Upstream Starting Point: 93.G.088 Q
Upstream Point Source: Tabor Creek left of Fraser River
Downstream Ending Point: Downstream most point on hierarchy
Date Requested: January 12, 1994
Report Requested By: LTOWNSEND

SOURCE: Fraser River
FRASER RIVER (UPPER LIMIT) - OIC 1426/34 1934/11/15
ORDER IN COUNCIL, UNRECORDED WATER BETWEEN THE CITY OF QUESNEL AND THE
- VILLAGE OF LYTTON; AMENDED BY OIC 1042/1992. WATER MAY BE ACQUIRED BY LICENCE FOR
ANY PURPOSE SUBJECT TO RESERVATION

SOURCE: Fraser River
FRASER RIVER (LOWER LIMIT) - OIC 1426/34 1934/11/15
ORDER IN COUNCIL; UNRECORDED WATER BETWEEN THE VILLAGE OF LYTTON AND THE
CITY OF QUESNEL; AMENDED BY OIC 1042/1992. WATER MAY BE ACQUIRED BY LICENCE FOR
ANY PURPOSE SUBJECT TO THE RESERVATION

Reserve and Restrictions Report

Application: 2107554
File: 7001096
Upstream Starting Point: 93.G.098 R
Upstream Point Source: Starbaby Creek left of Fraser River
Downstream Ending Point: Downstream most point on hierarchy
Date Requested: January 12, 1994
Report Requested By: LTOWNSEND

SOURCE: Fraser River

FRASER RIVER (UPPER LIMIT) - OIC 1426/34 1934/11/15
ORDER IN COUNCIL, UNRECORDED WATER BETWEEN THE CITY OF QUESNEL AND THE
VILLAGE OF LYTTON; AMENDED BY OIC 1042/1992. WATER MAY BE ACQUIRED BY LICENCE FOR
ANY PURPOSE SUBJECT TO RESERVATION

SOURCE: Fraser River

FRASER RIVER (LOWER LIMIT) - OIC 1426/34 1934/11/15
ORDER IN COUNCIL; UNRECORDED WATER BETWEEN THE VILLAGE OF LYTTON AND THE
CITY OF QUESNEL; AMENDED BY OIC 1042/1992. WATER MAY BE ACQUIRED BY LICENCE FOR
ANY PURPOSE SUBJECT TO THE RESERVATION

Reserve and Restrictions Report

Application: 2107554
File: 7001096
Upstream Starting Point: 93.J.019 C
Upstream Point: Source: Eaglet Lake on Hay Creek
Downstream Ending Point: Downstream most point on hierarchy
Date Requested: January 12, 1994
Report Requested By: LTOWNSEND

SOURCE: Willow River
WILLOW RIVER & TRIBUTARIES - OIC 177/28 1928/02/28
ORDER IN COUNCIL, RESERVED FOR POWER.

SOURCE: Fraser River
FRASER RIVER (UPPER LIMIT) - OIC 1426/34 1934/11/15
ORDER IN COUNCIL, UNRECORDED WATER BETWEEN THE CITY OF QUESNEL AND THE
VILLAGE OF LYTTON; AMENDED BY OIC 1042/1992. WATER MAY BE ACQUIRED BY LICENCE FOR
ANY PURPOSE SUBJECT TO RESERVATION

SOURCE: Fraser River
FRASER RIVER (LOWER LIMIT) - OIC 1426/34 1934/11/15
ORDER IN COUNCIL; UNRECORDED WATER BETWEEN THE VILLAGE OF LYTTON AND THE
CITY OF QUESNEL; AMENDED BY OIC 1042/1992. WATER MAY BE ACQUIRED BY LICENCE FOR
ANY PURPOSE SUBJECT TO THE RESERVATION

Reserve and Restrictions Report

Application: Z107554
File: 7001096
Upstream Starting Point: 93.G.088 P
Upstream Point Source: Tabor Creek Left of Fraser River
Downstream Ending Point: Downstream most point on hierarchy
Date Requested: January 12, 1994
Report Requested By: LTOWNSEND

SOURCE: Fraser River
FRASER RIVER (UPPER LIMIT) - OIC 1426/34 1934/11/15
ORDER IN COUNCIL, UNRECORDED WATER BETWEEN THE CITY OF QUESNEL AND THE
VILLAGE OF LYTTON; AMENDED BY OIC 1042/1992. WATER MAY BE ACQUIRED BY LICENCE FOR
ANY PURPOSE SUBJECT TO RESERVATION

SOURCE: Fraser River
FRASER RIVER (LOWER LIMIT) - OIC 1426/34 1934/11/15
ORDER IN COUNCIL; UNRECORDED WATER BETWEEN THE VILLAGE OF LYTTON AND THE
CITY OF QUESNEL; AMENDED BY OIC 1042/1992. WATER MAY BE ACQUIRED BY LICENCE FOR
ANY PURPOSE SUBJECT TO THE RESERVATION

Reserve and Restrictions Report

Application: Z107554
File: 7001096
Upstream Starting Point: 93.G.098 L
Upstream Point Source: Tabor Lake on Tabor Creek
Downstream Ending Point: Downstream most point on hierarchy
Date Requested: January 12, 1994
Report Requested By: LTOWNSEND

SOURCE: Fraser River

FRASER RIVER (UPPER LIMIT) - OIC 1426/34 1934/11/15
ORDER IN COUNCIL, UNRECORDED WATER BETWEEN THE CITY OF QUESNEL AND THE
VILLAGE OF LYTTON; AMENDED BY OIC 1042/1992. WATER MAY BE ACQUIRED BY LICENCE FOR
ANY PURPOSE SUBJECT TO RESERVATION

SOURCE: Fraser River

FRASER RIVER (LOWER LIMIT) - OIC 1426/34 1934/11/15
ORDER IN COUNCIL; UNRECORDED WATER BETWEEN THE VILLAGE OF LYTTON AND THE
CITY OF QUESNEL; AMENDED BY OIC 1042/1992. WATER MAY BE ACQUIRED BY LICENCE FOR
ANY PURPOSE SUBJECT TO THE RESERVATION

MODE: ACTION:

POI

RR-Reserve/Restriction

01 Desc: BOWRON RIVER & TRIBUTARIES - OIC 2231/54

1954/10/01

02 Identification: BOWRON RIVER & TRIBUTARIES - OIC 2231/54

03 Date: 1954/10/01

50 Point Screen

MODE:F ACTION:

POI

RR-Reserve/Restriction

01 Desc: RED ROCK CREEK - PWS

1975/07/18

02 Identification: RED ROCK CREEK - PWS

03 Date: 1975/07/18

50 Point Screen

Downstream Notification Report

Page: 001

Report Requested By: LTOWNSEND
 Date Requested: January 12, 1994
 Upstream Starting Point: Z107554
 93.G.098 L
 Downstream Ending Point: Downstream most point on hierarchy
 No. of Lic/Applicant: 20

LICENCE NUMBER	FILE NUMBER	PRIORITY DATE	LICENSEE/APPLICANT	LIC STAT	PROC STAT	PURPOSE	TERM START	TERM END	QUANTITY
WSC 100 WR93.G.098 L			Tabor Lake on Tabor Creek						
C064675	7000154	1984/02/13	STRATA CORPORATION PG 152 PO BOX 722 PRINCE GEORGE BC V2L4T3	P	AMD	WWKLA	Jan 01	Dec 31	7,665,000.000 G
WSC 100 WR93.G.098 C			Tabor Lake on Tabor Creek						
C046927	0329077	1975/06/25	EVANS JAMES I 401 QUEBEC ST PRINCE GEORGE BC V2L1W5	C		DOM	Jan 01	Dec 31	500.000 G
WSC 100 WR93.G.098 D			Tabor Lake on Tabor Creek						
C046471	0329345	1975/08/15	DEZELL BEATRICE E 2047 MCBRIDE CRESCENT PRINCE GEORGE B C V2M1Z2	C		DOM	Jan 01	Dec 31	500.000 G
WSC 100 WR93.G.098 E			Tabor Lake on Tabor Creek						
C048541	0330916	1976/07/02	PENSON NORMAN H & MARILYNN SITE 4 COMP 9 RR 1 PRINCE GEORGE B C V2N2H8	C		DOM	Jan 01	Dec 31	500.000 G
WSC 100 WR93.G.098 J			Tabor Lake on Tabor Creek						
C043555	0309626	1972/02/07	NORDIC WATER COMPANY LTD RR 1 COMP 22 SITE 16 PRINCE GEORGE BC V2N2H8	C		WWKLA	Jan 01	Dec 31	5,475,000.000 G
C046696	0323973	1974/10/09	NORDIC WATER COMPANY LTD RR 1 COMP 22 SITE 16 PRINCE GEORGE BC V2N2H8	C		WWKLA	Jan 01	Dec 31	4,745,000.000 G

LICENCE NUMBER	FILE NUMBER	PRIORITY DATE	LICENSEE/APPLICANT	LIC STAT	PROC STAT	PURPOSE	TERM START	TERM END	QUANTITY
WSC 100 WR93.G.098 Q Tabor Lake on Tabor Creek									
Z107554	7001096	1993/06/10	TRANSPORTATION & HIGHWAYS MINISTRY OF CENTRAL NORTH EAST REGION 213-1011 4TH AVE PRINCE GEORGE BC V2L3H9	C	APP	DUST	May 01	Sep 30	10,000.000 G
WSC 100 WR93.G.088 P Tabor Creek left of Fraser River									
Z107554	7001096	1993/06/10	TRANSPORTATION & HIGHWAYS MINISTRY OF CENTRAL NORTH EAST REGION 213-1011 4TH AVE PRINCE GEORGE BC V2L3H9	C	APP	DUST	May 01	Sep 30	10,000.000 G
WSC 100 WR93.G.088 Q Tabor Creek left of Fraser River									
Z107554	7001096	1993/06/10	TRANSPORTATION & HIGHWAYS MINISTRY OF CENTRAL NORTH EAST REGION 213-1011 4TH AVE PRINCE GEORGE BC V2L3H9	C	APP	DUST	May 01	Sep 30	10,000.000 G
WSC 100 WR93.G.088 G Tabor Creek left of Fraser River									
C040423	0310662	1972/08/15	VANCE WILFRED & EVA A CUMMINGS RD RR 5 PRINCE GEORGE B C V2N2J3	C		DOM	Jan 01	Dec 31	1,000.000 G
WSC 100 WR93.G.088 R Tabor Creek left of Fraser River									
Z107554	7001096	1993/06/10	TRANSPORTATION & HIGHWAYS MINISTRY OF CENTRAL NORTH EAST REGION 213-1011 4TH AVE PRINCE GEORGE BC V2L3H9	C	APP	DUST	May 01	Sep 30	10,000.000 G
WSC 100 WR93.G.088 H Tabor Creek left of Fraser River									
C046695	0329078	1975/06/27	WIEBE MARIANNE RR 5 RMD 18 PRINCE GEORGE B C V2N2J3	C		DOM	Jan 01	Dec 31	1,000.000 G

LICENCE NUMBER	FILE NUMBER	PRIORITY DATE	LICENSEE/APPLICANT	LIC STAT	PROC STAT	PURPOSE	TERM START	TERM END	QUANTITY
WSC 100 WR93.G.087 X Tabor Creek left of Fraser River									
2107554	7001096	1993/06/10	TRANSPORTATION & HIGHWAYS MINISTRY OF CENTRAL NORTH EAST REGION 213-1011 4TH AVE PRINCE GEORGE BC V2L3H9	C	APP	DUST	May 01	Sep 30	10,000.000 G
WSC 100 WR6430 E Fraser River on Salt Water									
C043810	0316890	1973/05/08	AGRICULTURAL LAND COMMISSION C/O PROPERTY MANAGEMENT 133 4940 CANADA WAY BURNABY BC V8V1X4	C		IRR	Apr 01	Sep 30	63.000 A
WSC 100 WR93.G.057 K Fraser River on Salt Water									
C062735	7000305	1985/07/18	SCHNEIDER ALFRED & MARIANNE SITE 34 COMP 14 SS 3 PRINCE GEORGE BC V2N2S7	C		PRRES	Jan 01	Dec 31	50.000 C
WSC 100 WR93.G.057 P Fraser River on Salt Water									
C071140	7000700	1990/05/02	TRANSPORTATION & HIGHWAYS MINISTRY OF NORTH CARIBOO DISTRICT 408-350 BARLOW AVE QUESNEL BC V2J2C1	C		DUST	Apr 01	Oct 31	10,000.000 G
WSC 100 WR93.G.037 B Fraser River on Salt Water									
C071107	7000682	1989/05/25	TRANSPORTATION & HIGHWAYS MINISTRY OF NORTH CARIBOO DISTRICT 408-350 BARLOW AVE QUESNEL BC V2J2C1	C		DUST	Apr 01	Oct 31	10,000.000 G
WSC 100 WR93G/7W(c) A Fraser River on Salt Water									
2106930	5001353	1993/04/26	ROEBUCK MAURICE EDWIN PRICE RONALD MELVIN RR 4 BOX 14 TWIN SEVEN SITE QUESNEL BC V2J3H8	C	APP	MNPLC	Apr 01	Sep 30	0.500 C

LICENCE NUMBER	FILE NUMBER	PRIORITY DATE	LICENSEE/APPLICANT	LIC STAT	PROC STAT	PURPOSE	TERM START	TERM END	QUANTITY
WSC 100 WR93.G.017 G Fraser River on Salt Water									
C063275	5000446	1985/07/03	KUNZ HANS & RITA RR 3 BOX 24 PARADISE ROAD QUESNEL BC V2J3H7	C		IRR	Apr 01	Sep 30	100.000 A
WSC 100 WR93.G.008.3.1 B Fraser River on Salt Water									
C108175	5001290	1993/02/10	BREADNER JIM RR 3 NORWOOD RD QUESNEL BC V2J3H7	C		MNPLC	Jan 01	Dec 31	0.500 C
WSC 100 WR93.G.008.1.4 L Fraser River on Salt Water									
F103950	0250007	1963/05/30	ROBERTSON GORDON D & SANDRA M FRASER RIVER WATER SUPPLY WUC RR 8 BOX 29 COLDWELL SITE QUESNEL BC V2J5E6	C		QOM	Jan 01	Dec 31	500.000 G
F021433	0256103	1964/04/27	SINCLAIR NORMA M FRASER RIVER WATER SUPPLY WUC BOX 43 RR 7 QUESNEL BC V2J5E5	C		QOM	Jan 01	Dec 31	500.000 G
F019729	0256105	1964/04/27	COLDWELL AUBREY D FRASER RIVER WATER SUPPLY WUC RR 8 BOX 22 COLDWELL SITE QUESNEL BC V2J5E6	C		QOM	Jan 01	Dec 31	500.000 G
F019730	0256106	1964/04/27	POITRAS ROBERT Y & REJEANNE M FRASER RIVER WATER SUPPLY WUC RR 8 BOX 30 COLDWELL SITE QUESNEL BC V2J5E6	C		QOM	Jan 01	Dec 31	500.000 G
F020330	0256102	1964/04/27	BEAL JEFFREY W & RERICK CAROL A FRASER R WATER SUP WUC BOX 16 RR 8 COLDWELL SITE QUESNEL BC V2J5E6	C		QOM	Jan 01	Dec 31	500.000 G

Downstream Notification Report

Page: 005

LICENCE NUMBER	FILE NUMBER	PRIORITY DATE	LICENSEE/APPLICANT	LIC STAT	PROC STAT	PURPOSE	TERM START	TERM END	QUANTITY
C063230	5000170	1999-08/28	FEE LAUGHLIN M FRASER RIVER WATER SUPPLY WUC BOX 10 RR 8 COWDRELL SUBDIVISION RD QUESNEL BC V2J5E6	C		DOM	Jan 01	Dec 31	500,000 g

Downstream Notification Report

Page: 001

Report Requested By: LTOWNSEND
 Date Requested: January 12, 1994
 Upstream Starting Point: Z107554
 93.J.019 C
 Downstream Ending Point: Downstream most point on hierarchy
 No. of Lic/Applicants: 20

LICENCE NUMBER	FILE NUMBER	PRIORITY DATE	LICENSEE/APPLICANT	LIC STAT	PROC STAT	PURPOSE	TERM START	TERM END	QUANTITY
WSC 100 WR93.J.019 C Eaglet Lake on Hay Creek									
Z107554	7001096	1993/06/10	TRANSPORTATION & HIGHWAYS MINISTRY OF CENTRAL NORTH EAST REGION 213-1011 4TH AVE PRINCE GEORGE BC V2L3H9	C	APP	DUST	May 01	Sep 30	10,000.000 G
WSC 100 WR93.J.009 D Eaglet Lake on Hay Creek									
Z105662	7001016	1992/08/05	CANADIAN NATIONAL RAILWAY 602-299 VICTORIA ST PRINCE GEORGE BC V2L5B8	C	APP	PROCE	Jan 01	Dec 31	10,000.000 G
WSC 100 WR93.G.097 J Fraser River on Salt Water									
C103913	0259630	1964/10/27	NORTHWOOD PULP AND TIMBER LIMITED BOX 9000 PRINCE GEORGE BC V2L4W2	C		PULPM	Jan 01	Dec 31	78.000 C
WSC 100 WR93.G.087.3.1.4 A Fraser River on Salt Water									
C068838	7000029	1982/05/11	PRINCE GEORGE CITY OF 1100 PATRICIA BLVD PRINCE GEORGE BC V2L3V9	C		WWKLA	Jan 01	Dec 31	730,000,000.000 G
WSC 100 WR93.G.087.3.1.4 B Fraser River on Salt Water									
C068838	7000029	1982/05/11	PRINCE GEORGE CITY OF 1100 PATRICIA BLVD PRINCE GEORGE BC V2L3V9	C		WWKLA	Jan 01	Dec 31	730,000,000.000 G

Downstream Notification Report

Page: 002

LICENCE NUMBER	FILE NUMBER	PRIORITY DATE	LICENSEE/APPLICANT	LIC STAT	PROC STAT	PURPOSE	TERM START	TERM END	QUANTITY
WSC 100 WR6430 E			Fraser River on Salt Water						
C043810	0316890	1973/05/08	AGRICULTURAL LAND COMMISSION C/O PROPERTY MANAGEMENT 133 4940 CANADA WAY BURNABY BC V8V1X4	C		IRR	Apr 01	Sep 30	63.000 A
WSC 100 WR93.G.057 K			Fraser River on Salt Water						
C062735	7000305	1985/07/18	SCHNEIDER ALFRED & MARIANNE SITE 34 COMP 14 SS 3 PRINCE GEORGE BC V2N2S7	C		PRRES	Jan 01	Dec 31	50.000 C
WSC 100 WR93.G.057 P			Fraser River on Salt Water						
C071140	7000700	1990/05/02	TRANSPORTATION & HIGHWAYS MINISTRY OF NORTH CARIBOO DISTRICT 408-350 BARLOW AVE QUESNEL BC V2J2C1	C		DUST	Apr 01	Oct 31	10,000.000 G
WSC 100 WR93.G.037 B			Fraser River on Salt Water						
C071107	7000682	1989/05/25	TRANSPORTATION & HIGHWAYS MINISTRY OF NORTH CARIBOO DISTRICT 408-350 BARLOW AVE QUESNEL BC V2J2C1	C		DUST	Apr 01	Oct 31	10,000.000 G
WSC 100 WR93G/7W(c) A			Fraser River on Salt Water						
Z106930	5001353	1993/04/26	ROEBUCK MAURICE EDWIN PRICE RONALD MELVIN RR 4 BOX 14 TWIN SEVEN SITE QUESNEL BC V2J3H8	C	APP	MNPLC	Apr 01	Sep 30	0.500 C
WSC 100 WR93.G.017 G			Fraser River on Salt Water						
C063275	5000446	1985/07/03	KUNZ HANS & RITA RR 3 BOX 24 PARADISE ROAD QUESNEL B C V2J3H7	C		IRR	Apr 01	Sep 30	100.000 A

Downstream Notification Report

Page: 003

LICENCE NUMBER	FILE NUMBER	PRIORITY DATE	LICENSEE/APPLICANT	LIC STAT	PROC STAT	PURPOSE	TERM START	TERM END	QUANTITY
WSC 100 WR93.G.008.3.1 B Fraser River on Salt Water									
C106175	5001290	1993/02/10	BREADNER JIM RR 3 NORWOOD RD QUESNEL BC V2J3H7	C		MNPLC	Jan 01	Dec 31	0.500 c
WSC 100 WR93.G.008.1.4 L Fraser River on Salt Water									
F103950	0250007	1963/05/30	ROBERTSON GORDON D & SANDRA M FRASER RIVER WATER SUPPLY WUC RR 8 BOX 29 COLDWELL SITE QUESNEL BC V2J5E6	C		DOM	Jan 01	Dec 31	500.000 g
F021433	0256103	1964/04/27	SINCLAIR NORMA M FRASER RIVER WATER SUPPLY WUC BOX 43 RR 7 QUESNEL BC V2J5E5	C		DOM	Jan 01	Dec 31	500.000 g
F019729	0256105	1964/04/27	COLDWELL AUBREY D FRASER RIVER WATER SUPPLY WUC RR 8 BOX 22 COLDWELL SITE QUESNEL BC V2J5E6	C		DOM	Jan 01	Dec 31	500.000 g
F019730	0256106	1964/04/27	POITRAS ROBERT Y & REJEANNE M FRASER RIVER WATER SUPPLY WUC RR 8 BOX 30 COLDWELL SITE QUESNEL BC V2J5E6	C		DOM	Jan 01	Dec 31	500.000 g
F020330	0256102	1964/04/27	BEAL JEFFREY W & RERICK CAROL A FRASER R WATER SUP WUC BOX 16 RR 8 COLDWELL SITE QUESNEL BC V2J5E6	C		DOM	Jan 01	Dec 31	500.000 g
C063230	5000170	1983/08/28	FEE LAUGHLIN M FRASER RIVER WATER SUPPLY WUC BOX 10 RR 8 COLDWELL SUBDIVISION RD QUESNEL BC V2J5E6	C		DOM	Jan 01	Dec 31	500.000 g

Downstream Notification Report

Page: 004

LICENCE NUMBER	FILE NUMBER	PRIORITY DATE	LICENSEE/APPLICANT	LIC STAT	PROC STAT	PURPOSE	TERM START	TERM END	QUANTITY
WSC 100 WR93.B.098.4.1 C			Fraser River on Salt Water						
C101874	5001012	1990/01/23	TRANSPORTATION & HIGHWAYS MINISTRY OF NORTH CARIBOO DISTRICT 408-350 BARLOW AVE QUESNEL BC V2J2C1	C		DUST	May 01	Sep 30	5,000.000 G
WSC 100 WR93.B.098.2.3 A			Fraser River on Salt Water						
C031058	0264744	1965/09/20	WELWOOD OF CANADA LTD C/O PROPERTY MGMT DEPT PO BOX 2179 VANCOUVER BC V6B3V8	C		PROCE	Jan 01	Dec 31	150.000 G
WSC 100 WR93.B.098.2.3 B			Fraser River on Salt Water						
C057406	0355562	1979/10/22	FLORITTO ORLANDO & SHIRLEY E RR 2 W FRASER RD QUESNEL BC V2J3H6	C		IRR	Apr 01	Sep 30	200.000 A
WSC 100 WR93.B.088 E3			Fraser River on Salt Water						
C105116	5001261	1992/07/30	SWAAN DEWEY J & RITA L SWAAN ROBERT RR 1 BOX 35 DURRELL RD QUESNEL BC V2J3H5	C		IRR	Apr 01	Sep 30	200.000 A
WSC 100 WR93.B.088 F3			Fraser River on Salt Water						
C106113	5001291	1993/02/12	MOORE MEL PO BOX 1421 REVELSTOKE BC V0E2S0	C		MNPLC	Jan 01	Dec 31	0.500 C

Downstream Notification Report

Page: 001

Report Requested By: LTOWNSEND
 Date Requested: January 12, 1994
 Upstream Starting Point: Z107554
 93.G.098 R
 Downstream Ending Point: Downstream most point on hierarchy
 No. of Lic/Applicants: 20

LICENCE NUMBER	FILE NUMBER	PRIORITY DATE	LICENSEE/APPLICANT	LIC STAT	PROC STAT	PURPOSE	TERM START	TERM END	QUANTITY
WSC 100 Starbaby Creek left of Fraser River									
WR93.G.098 R									
Z107554	7001096	1993/06/10	TRANSPORTATION & HIGHWAYS MINISTRY OF CENTRAL NORTH EAST REGION 213-1011 4TH AVE PRINCE GEORGE BC V2L3H9	C	APP	DUST	May 01	Sep 30	10,000.000 G
WSC 100 Fraser River on Salt Water									
WR93.G.087.3.1.4 A									
C068838	7000029	1982/05/11	PRINCE GEORGE CITY OF 1100 PATRICIA BLVD PRINCE GEORGE BC V2L3V9	C		WWKLA	Jan 01	Dec 31	730,000,000.000 G
WSC 100 Fraser River on Salt Water									
WR93.G.087.3.1.4 B									
C068838	7000029	1982/05/11	PRINCE GEORGE CITY OF 1100 PATRICIA BLVD PRINCE GEORGE BC V2L3V9	C		WWKLA	Jan 01	Dec 31	730,000,000.000 G
WSC 100 Fraser River on Salt Water									
WR6430 E									
C043810	0316890	1973/05/08	AGRICULTURAL LAND COMMISSION C/O PROPERTY MANAGEMENT 133 4940 CANADA WAY BURNABY BC V8V1X4	C		IRR	Apr 01	Sep 30	63.000 A
WSC 100 Fraser River on Salt Water									
WR93.G.057 K									
C062735	7000305	1985/07/18	SCHNEIDER ALFRED & MARIANNE SITE 34 COMP 14 SS 3 PRINCE GEORGE BC V2N2S7	C		PRRES	Jan 01	Dec 31	50.000 C

Downstream Notification Report

Page: 002

LICENCE NUMBER	FILE NUMBER	PRIORITY DATE	LICENSEE/APPLICANT	LIC STAT	PROC STAT	PURPOSE	TERM START	TERM END	QUANTITY
WSC 100 WR93.G.057 P Fraser River on Salt Water									
C071140	7000700	1990/05/02	TRANSPORTATION & HIGHWAYS MINISTRY OF NORTH CARIBOO DISTRICT 408-350 BARLOW AVE QUESNEL BC V2J2C1	C		DUST	Apr 01	Oct 31	10,000.000 G
WSC 100 WR93.G.037 B Fraser River on Salt Water									
C071107	7000682	1989/05/25	TRANSPORTATION & HIGHWAYS MINISTRY OF NORTH CARIBOO DISTRICT 408-350 BARLOW AVE QUESNEL BC V2J2C1	C		DUST	Apr 01	Oct 31	10,000.000 G
WSC 100 WR93G/7W(c) A Fraser River on Salt Water									
Z106930	5001353	1993/04/26	ROEBUCK MAURICE EDWIN PRICE RONALD MELVIN RR 4 BOX 14 TWIN SEVEN SITE QUESNEL BC V2J3H8	C	APP	MNPLC	Apr 01	Sep 30	0.500 c
WSC 100 WR93.G.017 G Fraser River on Salt Water									
C063275	5000446	1985/07/03	KUNZ HANS & RITA RR 3 BOX 24 PARADISE ROAD QUESNEL BC V2J3H7	C		IRR	Apr 01	Sep 30	100.000 A
WSC 100 WR93.G.008.3.1 B Fraser River on Salt Water									
C106175	5001290	1993/02/10	BREADNER JIM RR 3 NORWOOD RD QUESNEL BC V2J3H7	C		MNPLC	Jan 01	Dec 31	0.500 c
WSC 100 WR93.G.008.1.4 L Fraser River on Salt Water									
F103950	0250007	1963/05/30	ROBERTSON GORDON D & SANDRA M FRASER RIVER WATER SUPPLY WUC RR 8 BOX 29 COULDWELL SITE QUESNEL BC V2J5E6	C		DOM	Jan 01	Dec 31	500.000 G

Downstream Notification Report

Page: 003

LICENCE NUMBER	FILE NUMBER	PRIORITY DATE	LICENSEE/APPLICANT	LIC STAT	PROC STAT	PURPOSE	TERM START	TERM END	QUANTITY
F021433	0256103	1964/04/27	SINCLAIR NORMA M FRASER RIVER WATER SUPPLY WUC BOX 43 RR 7 QUESNEL BC V2J5E5	C		DOM	Jan 01	Dec 31	500.000 G
F019729	0256105	1964/04/27	COULDWELL AUBREY D FRASER RIVER WATER SUPPLY WUC RR 8 BOX 22 COLDWELL SITE QUESNEL BC V2J5E6	C		DOM	Jan 01	Dec 31	500.000 G
F019730	0256106	1964/04/27	POITRAS ROBERT Y & REJEANNE M FRASER RIVER WATER SUPPLY WUC RR 8 BOX 30 COULDWELL SITE QUESNEL BC V2J5E6	C		DOM	Jan 01	Dec 31	500.000 G
F020330	0256102	1964/04/27	BEAL JEFFREY W & RERICK CAROL A FRASER R WATER SUP WUC BOX 16 RR 8 COULDWELL SITE QUESNEL BC V2J5E6	C		DOM	Jan 01	Dec 31	500.000 G
C063230	5000170	1983/08/28	FEE LAUGHLIN M FRASER RIVER WATER SUPPLY WUC BOX 10 RR 8 COULDWELL SUBDIVISION RD QUESNEL BC V2J5E6	C		DOM	Jan 01	Dec 31	500.000 G
WSC 100 WR93.8.098.4.1 C			Fraser River on Salt Water						
C101874	5001012	1990/01/23	TRANSPORTATION & HIGHWAYS MINISTRY OF NORTH CARIBOO DISTRICT 408-350 BARLOW AVE QUESNEL BC V2J2C1	C		DUST	May 01	Sep 30	5,000.000 G
WSC 100 WR93.8.098.2.3 A			Fraser River on Salt Water						
C031058	0264744	1965/09/20	WELWOOD OF CANADA LTD C/O PROPERTY MGMT DEPT PO BOX 2179 VANCOUVER BC V6B3V8	C		PROCE	Jan 01	Dec 31	150.000 G

Downstream Notification Report

Page: 004

LICENCE NUMBER	FILE NUMBER	PRIORITY DATE	LICENSEE/APPLICANT	LIC STAT	PROC STAT	PURPOSE	TERM START	TERM END	QUANTITY
WSC 100 WR93.B.098.2.3 B			Fraser River on Salt Water						
C057406	0355562	1979/10/22	FLORITTO ORLANDO & SHIRLEY E RR 2 W FRASER RD QUESNEL BC V2J3H6	C		IRR	Apr 01	Sep 30	200.000 A
WSC 100 WR93.B.088 E3			Fraser River on Salt Water						
C105116	5001261	1992/07/30	SWAAN DEWEY J & RITA L SWAAN ROBERT RR 1 BOX 35 DURRELL RD QUESNEL BC V2J3H5	C		IRR	Apr 01	Sep 30	200.000 A
WSC 100 WR93.B.088 F3			Fraser River on Salt Water						
C106113	5001291	1993/02/12	MOORE MEL PO BOX 1421 REVELSTOKE BC VOE2S0	C		MNPLC	Jan 01	Dec 31	0.500 C
WSC 100 WR93.B.088 SS			Fraser River on Salt Water						
C063390	5000545	1986/05/27	MAGNUSON FRED & JANICE RR 1 BOX 15 K & H SITE QUESNEL B C V2J3H5	C		IRR	Apr 01	Sep 30	450.000 A
WSC 100 WR93.B.088 TT			Fraser River on Salt Water						
C063390	5000545	1986/05/27	MAGNUSON FRED & JANICE RR 1 BOX 15 K & H SITE QUESNEL B C V2J3H5	C		IRR	Apr 01	Sep 30	450.000 A
WSC 100 WR93.B.088 UU			Fraser River on Salt Water						
C063390	5000545	1986/05/27	MAGNUSON FRED & JANICE RR 1 BOX 15 K & H SITE QUESNEL B C V2J3H5	C		IRR	Apr 01	Sep 30	450.000 A

Downstream Notification Report

Page: 005

LICENCE NUMBER	FILE NUMBER	PRIORITY DATE	LICENSEE/APPLICANT	LIC STAT	PROC STAT	PURPOSE	TERM START	TERM END	QUANTITY
WSC 100 WR93.B.088 PP			Fraser River on Salt Water						
C063390	5000545	1986/05/27	MAGNUSON FRED & JANICE RR 1 BOX 15 K & H SITE QUESNEL B C V2J3H5	C		IRR	Apr 01	Sep 30	450.000 A
WSC 100 WR93.B.088 VV			Fraser River on Salt Water						
C063390	5000545	1986/05/27	MAGNUSON FRED & JANICE RR 1 BOX 15 K & H SITE QUESNEL B C V2J3H5	C		IRR	Apr 01	Sep 30	450.000 A
WSC 100 WR93.B.078 T3			Fraser River on Salt Water						
C069112	5001040	1990/03/06	BAUR JOSEF-MATH & ANNE-MARIE TRABER ROLAND & GROB ULRICH GALANT SITE BOX 2 RR 1 QUESNEL BC V2J3H5	C		IRR	Apr 01	Sep 30	800.000 A

Downstream Notification Report

Page: 001

Report Requested By: LTOWNSEND
 Date Requested: January 12, 1994
 Upstream Starting Point: Z107554
 93.G.088 a
 Downstream Ending Po: Downstream most point on hierarchy
 No. of Lic/Applicants: 20

LICENCE NUMBER	FILE NUMBER	PRIORITY DATE	LICENSEE/APPLICANT	LIC STAT	PROC STAT	PURPOSE	TERM START	TERM END	QUANTITY
WSC 100 WR93.G.088 a Tabor Creek left of Fraser River									
Z107554	7001096	1993/06/10	TRANSPORTATION & HIGHWAYS MINISTRY OF CENTRAL NORTH EAST REGION 213-1011 4TH AVE PRINCE GEORGE BC V2L3H9	C	APP	DUST	May 01	Sep 30	10,000.000 G
WSC 100 WR93.G.088 G Tabor Creek left of Fraser River									
C040423	0310662	1972/08/15	VANCE WILFRED & EVA A CUMMINGS RD RR 5 PRINCE GEORGE B C V2N2J3	C		DOM	Jan 01	Dec 31	1,000.000 G
WSC 100 WR93.G.088 R Tabor Creek left of Fraser River									
Z107554	7001096	1993/06/10	TRANSPORTATION & HIGHWAYS MINISTRY OF CENTRAL NORTH EAST REGION 213-1011 4TH AVE PRINCE GEORGE BC V2L3H9	C	APP	DUST	May 01	Sep 30	10,000.000 G
WSC 100 WR93.G.088 H Tabor Creek left of Fraser River									
C046695	0329078	1975/06/27	WIEBE MARIANNE RR 5 RMD 18 PRINCE GEORGE B C V2N2J3	C		DOM	Jan 01	Dec 31	1,000.000 G
WSC 100 WR93.G.087 X Tabor Creek left of Fraser River									
Z107554	7001096	1993/06/10	TRANSPORTATION & HIGHWAYS MINISTRY OF CENTRAL NORTH EAST REGION 213-1011 4TH AVE PRINCE GEORGE BC V2L3H9	C	APP	DUST	May 01	Sep 30	10,000.000 G

Downstream Notification Report

Page: 002

LICENCE NUMBER	FILE NUMBER	PRIORITY DATE	LICENSEE/APPLICANT	LIC STAT	PROC STAT	PURPOSE	TERM START	TERM END	QUANTITY
WSC 100 WR6430 E			Fraser River on Salt Water						
C043810	0316890	1973/05/08	AGRICULTURAL LAND COMMISSION C/O PROPERTY MANAGEMENT 133 4940 CANADA WAY BURNABY BC VBV1X4	C		IRR	Apr 01	Sep 30	63.000 A
WSC 100 WR93.G.057 K			Fraser River on Salt Water						
C062735	7000305	1985/07/18	SCHNEIDER ALFRED & MARIANNE SITE 34 COMP 14 SS 3 PRINCE GEORGE BC V2N2S7	C		PRRES	Jan 01	Dec 31	50.000 C
WSC 100 WR93.G.057 P			Fraser River on Salt Water						
C071140	7000700	1990/05/02	TRANSPORTATION & HIGHWAYS MINISTRY OF NORTH CARIBOO DISTRICT 408-350 BARLOW AVE QUESNEL BC V2J2C1	C		DUST	Apr 01	Oct 31	10,000.000 G
WSC 100 WR93.G.037 B			Fraser River on Salt Water						
C071107	7000682	1989/05/25	TRANSPORTATION & HIGHWAYS MINISTRY OF NORTH CARIBOO DISTRICT 408-350 BARLOW AVE QUESNEL BC V2J2C1	C		DUST	Apr 01	Oct 31	10,000.000 G
WSC 100 WR93G/7W(c) A			Fraser River on Salt Water						
2106930	5001353	1993/04/26	ROEBUCK MAURICE EDWIN PRICE RONALD MELVIN RR 4 BOX 14 TWIN SEVEN SITE QUESNEL BC V2J3H8	C	APP	MNPLC	Apr 01	Sep 30	0.500 C
WSC 100 WR93.G.017 G			Fraser River on Salt Water						
C063275	5000446	1985/07/03	KUNZ HANS & RITA RR 3 BOX 24 PARADISE ROAD QUESNEL B C V2J3H7	C		IRR	Apr 01	Sep 30	100.000 A

Downstream Notification Report

Page: 003

LICENCE NUMBER	FILE NUMBER	PRIORITY DATE	LICENSEE/APPLICANT	LIC STAT	PROC STAT	PURPOSE	TERM START	TERM END	QUANTITY
WSC 100 WR93.G.008.3.1 B Fraser River on Salt Water									
C106175	5001290	1993/02/10	BREADNER JIM RR 3 NORWOOD RD QUESNEL BC V2J3H7	C		MNPLC	Jan 01	Dec 31	0.500 C
WSC 100 WR93.G.008.1.4 L Fraser River on Salt Water									
F103950	0250007	1963/05/30	ROBERTSON GORDON D & SANDRA M FRASER RIVER WATER SUPPLY WUC RR 8 BOX 29 COLDWELL SITE QUESNEL BC V2J5E6	C		DOM	Jan 01	Dec 31	500.000 G
F021433	0256103	1964/04/27	SINCLAIR NORMA M FRASER RIVER WATER SUPPLY WUC BOX 43 RR 7 QUESNEL BC V2J5E5	C		DOM	Jan 01	Dec 31	500.000 G
F019729	0256105	1964/04/27	COLDWELL AUBREY D FRASER RIVER WATER SUPPLY WUC RR 8 BOX 22 COLDWELL SITE QUESNEL BC V2J5E6	C		DOM	Jan 01	Dec 31	500.000 G
F019730	0256106	1964/04/27	POITRAS ROBERT Y & REJEANNE M FRASER RIVER WATER SUPPLY WUC RR 8 BOX 30 COLDWELL SITE QUESNEL BC V2J5E6	C		DOM	Jan 01	Dec 31	500.000 G
F020330	0256102	1964/04/27	BEAL JEFFREY W & RERICK CAROL A FRASER R WATER SUP WUC BOX 16 RR 8 COLDWELL SITE QUESNEL BC V2J5E6	C		DOM	Jan 01	Dec 31	500.000 G
C063230	5000170	1983/08/28	FEE LAUGHLIN M FRASER RIVER WATER SUPPLY WUC BOX 10 RR 8 COLDWELL SUBDIVISION RD QUESNEL BC V2J5E6	C		DOM	Jan 01	Dec 31	500.000 G

LICENCE NUMBER	FILE NUMBER	PRIORITY DATE	LICENSEE/APPLICANT	LIC STAT	PROC STAT	PURPOSE	TERM START	TERM END	QUANTITY
WSC 100 WR93.B.098.4.1 C			Fraser River on Salt Water						
C101874	5001012	1990/01/23	TRANSPORTATION & HIGHWAYS MINISTRY OF NORTH CARIBOO DISTRICT 408-350 BARLOW AVE QUESNEL BC V2J2C1	C		DUST	May 01	Sep 30	5,000.000 G
WSC 100 WR93.B.098.2.3 A			Fraser River on Salt Water						
C031058	0264744	1965/09/20	WELWOOD OF CANADA LTD C/O PROPERTY MGMT DEPT PO BOX 2179 VANCOUVER BC V6B3V8	C		PROCE	Jan 01	Dec 31	150.000 G
WSC 100 WR93.B.098.2.3 B			Fraser River on Salt Water						
C057406	0355562	1979/10/22	FLORITTO ORLANDO & SHIRLEY E RR 2 W FRASER RD QUESNEL BC V2J3H6	C		IRR	Apr 01	Sep 30	200.000 A
WSC 100 WR93.B.088 E3			Fraser River on Salt Water						
C105116	5001261	1992/07/30	SWAAN DEWEY J & RITA L SWAAN ROBERT RR 1 BOX 35 DURRELL RD QUESNEL BC V2J3H5	C		IRR	Apr 01	Sep 30	200.000 A
WSC 100 WR93.B.088 F3			Fraser River on Salt Water						
C106113	5001291	1993/02/12	MOORE MEL PO BOX 1421 REVELSTOKE BC V0E2S0	C		MNPLC	Jan 01	Dec 31	0.500 C
WSC 100 WR93.B.088 SS			Fraser River on Salt Water						
C063390	5000545	1986/05/27	MAGNUSON FRED & JANICE RR 1 BOX 15 K & H SITE QUESNEL B C V2J3H5	C		IRR	Apr 01	Sep 30	450.000 A

Downstream Notification Report

Page: 001

Report Requested By: LTOWNSEND
 Date Requested: January 12, 1994
 Upstream Starting Point: Z107554
 93.G.088 R
 Downstream Ending Point: Downstream most point on hierarchy
 No. of Lic/Applicants: 20

LICENCE NUMBER	FILE NUMBER	PRIORITY DATE	LICENSEE/APPLICANT	LIC STAT	PROC STAT	PURPOSE	TERM START	TERM END	QUANTITY
WSC 100 Tabor Creek left of Fraser River WR93.G.088 R									
Z107554	7001096	1993/06/10	TRANSPORTATION & HIGHWAYS MINISTRY OF CENTRAL NORTH EAST REGION 213-1011 4TH AVE PRINCE GEORGE BC V2L3H9	C	APP	DUST	May 01	Sep 30	10,000.000 G
WSC 100 Tabor Creek left of Fraser River WR93.G.088 H									
C046695	0329078	1975/06/27	WIEBE MARIANNE RR 5 RMD 18 PRINCE GEORGE B C V2N2J3	C		DOM	Jan 01	Dec 31	1,000.000 G
WSC 100 Tabor Creek left of Fraser River WR93.G.087 X									
Z107554	7001096	1993/06/10	TRANSPORTATION & HIGHWAYS MINISTRY OF CENTRAL NORTH EAST REGION 213-1011 4TH AVE PRINCE GEORGE BC V2L3H9	C	APP	DUST	May 01	Sep 30	10,000.000 G
WSC 100 Fraser River on Salt Water WR6430 E									
C043810	0316890	1973/05/08	AGRICULTURAL LAND COMMISSION C/O PROPERTY MANAGEMENT 133 4940 CANADA WAY BURNABY BC V8V1X4	C		IRR	Apr 01	Sep 30	63.000 A
WSC 100 Fraser River on Salt Water WR93.G.057 K									
C062735	7000305	1985/07/18	SCHNEIDER ALFRED & MARIANNE SITE 34 COMP 14 SS 3 PRINCE GEORGE BC V2N2S7	C		PRRES	Jan 01	Dec 31	50.000 C

LICENCE NUMBER	FILE NUMBER	PRIORITY DATE	LICENSEE/APPLICANT	LIC STAT	PROC STAT	PURPOSE	TERM START	TERM END	QUANTITY
WSC 100 WR93.G.057 P Fraser River on Salt Water									
C071140	7000700	1990/05/02	TRANSPORTATION & HIGHWAYS MINISTRY OF NORTH CARIBOO DISTRICT 408-350 BARLOW AVE QUESNEL BC V2J2C1	C		DUST	Apr 01	Oct 31	10,000.000 G
WSC 100 WR93.G.037 B Fraser River on Salt Water									
C071107	7000682	1989/05/25	TRANSPORTATION & HIGHWAYS MINISTRY OF NORTH CARIBOO DISTRICT 408-350 BARLOW AVE QUESNEL BC V2J2C1	C		DUST	Apr 01	Oct 31	10,000.000 G
WSC 100 WR93G/7W(c) A Fraser River on Salt Water									
Z106930	5001353	1993/04/26	ROEBUCK MAURICE EDWIN PRICE RONALD MELVIN RR 4 BOX 14 TWIN SEVEN SITE QUESNEL BC V2J3H8	C	APP	MNPLC	Apr 01	Sep 30	0.500 C
WSC 100 WR93.G.017 G Fraser River on Salt Water									
C063275	5000446	1985/07/03	KUNZ HANS & RITA RR 3 BOX 24 PARADISE ROAD QUESNEL B C V2J3H7	C		IRR	Apr 01	Sep 30	100.000 A
WSC 100 WR93.G.008.3.1 B Fraser River on Salt Water									
C106175	5001290	1993/02/10	BREADNER JIM RR 3 NORWOOD RD QUESNEL BC V2J3H7	C		MNPLC	Jan 01	Dec 31	0.500 C
WSC 100 WR93.G.008.1.4 L Fraser River on Salt Water									
F103950	0250007	1963/05/30	ROBERTSON GORDON D & SANDRA M FRASER RIVER WATER SUPPLY WUC RR 8 BOX 29 COULDWELL SITE QUESNEL BC V2J5E6	C		DDM	Jan 01	Dec 31	500.000 G

Downstream Notification Report

Page: 003

LICENCE NUMBER	FILE NUMBER	PRIORITY DATE	LICENSEE/APPLICANT	LIC STAT	PROC STAT	PURPOSE	TERM START	TERM END	QUANTITY
F021433	0256103	1964/04/27	SINCLAIR NORMA M FRASER RIVER WATER SUPPLY WUC BOX 43 RR 7 QUESNEL BC V2J5E5	C		DOM	Jan 01	Dec 31	500.000 G
F019729	0256105	1964/04/27	COULDWELL AUBREY D FRASER RIVER WATER SUPPLY WUC RR 8 BOX 22 COULDWELL SITE QUESNEL BC V2J5E6	C		DOM	Jan 01	Dec 31	500.000 G
F019730	0256106	1964/04/27	POITRAS ROBERT Y & REJEANNE M FRASER RIVER WATER SUPPLY WUC RR 8 BOX 30 COULDWELL SITE QUESNEL BC V2J5E6	C		DOM	Jan 01	Dec 31	500.000 G
F020330	0256102	1964/04/27	BEAL JEFFREY W & RERICK CAROL A FRASER R WATER SUP WUC BOX 16 RR 8 COULDWELL SITE QUESNEL BC V2J5E6	C		DOM	Jan 01	Dec 31	500.000 G
C063230	5000170	1983/08/28	FEE LAUGHLIN M FRASER RIVER WATER SUPPLY WUC BOX 10 RR 8 COULDWELL SUBDIVISION RD QUESNEL BC V2J5E6	C		DOM	Jan 01	Dec 31	500.000 G
WSC 100 WR93.8.098.4.1 C			Fraser River on Salt Water						
C101874	5001012	1990/01/23	TRANSPORTATION & HIGHWAYS MINISTRY OF NORTH CARIBOO DISTRICT 408-350 BARLOW AVE QUESNEL BC V2J2C1	C		DUST	May 01	Sep 30	5,000.000 G
WSC 100 WR93.8.098.2.3 A			Fraser River on Salt Water						
C031058	0264744	1965/09/20	WELWOOD OF CANADA LTD C/O PROPERTY MGMT DEPT PO BOX 2179 VANCOUVER BC V6B3V8	C		PROCE	Jan 01	Dec 31	150.000 G

Downstream Notification Report

Page: 004

LICENCE NUMBER	FILE NUMBER	PRIORITY DATE	LICENSEE/APPLICANT	LIC STAT	PROC STAT	PURPOSE	TERM START	TERM END	QUANTITY
WSC 100 WR93.B.098.2.3 B Fraser River on Salt Water									
C057406	0355562	1979/10/22	FLORITTO ORLANDO & SHIRLEY E RR 2 W FRASER RD QUESNEL BC V2J3H6	C		IRR	Apr 01	Sep 30	200.000 A
WSC 100 WR93.B.088 E3 Fraser River on Salt Water									
C105116	5001261	1992/07/30	SWAAN DEWEY J & RITA L SWAAN ROBERT RR 1 BOX 35 DURRELL RD QUESNEL BC V2J3H5	C		IRR	Apr 01	Sep 30	200.000 A
WSC 100 WR93.B.088 F3 Fraser River on Salt Water									
C106113	5001291	1993/02/12	MOORE MEL PO BOX 1421 REVELSTOKE BC V0E2S0	C		MNPLC	Jan 01	Dec 31	0.500 C
WSC 100 WR93.B.088 SS Fraser River on Salt Water									
C063390	5000545	1986/05/27	MAGNUSON FRED & JANICE RR 1 BOX 15 K & H SITE QUESNEL B C V2J3H5	C		IRR	Apr 01	Sep 30	450.000 A
WSC 100 WR93.B.088 TT Fraser River on Salt Water									
C063390	5000545	1986/05/27	MAGNUSON FRED & JANICE RR 1 BOX 15 K & H SITE QUESNEL B C V2J3H5	C		IRR	Apr 01	Sep 30	450.000 A
WSC 100 WR93.B.088 UU Fraser River on Salt Water									
C063390	5000545	1986/05/27	MAGNUSON FRED & JANICE RR 1 BOX 15 K & H SITE QUESNEL B C V2J3H5	C		IRR	Apr 01	Sep 30	450.000 A

Downstream Notification Report

Page: 005

LICENCE NUMBER	FILE NUMBER	PRIORITY DATE	LICENSEE/APPLICANT	LIC STAT	PROC STAT	PURPOSE	TERM START	TERM END	QUANTITY
WSC 100 WR93.B.088 PP			Fraser River on Salt Water						
C063390	5000545	1986/05/27	MAGNUSON FRED & JANICE RR 1 BOX 15 K & H SITE QUESNEL B C V2J3H5	C		IRR	Apr 01	Sep 30	450.000 A
WSC 100 WR93.B.088 VV			Fraser River on Salt Water						
C063390	5000545	1986/05/27	MAGNUSON FRED & JANICE RR 1 BOX 15 K & H SITE QUESNEL B C V2J3H5	C		IRR	Apr 01	Sep 30	450.000 A
WSC 100 WR93.B.078 T3			Fraser River on Salt Water						
C069112	5001040	1990/03/06	BAUR JOSEF-MATH & ANNE-MARIE TRABER ROLAND & GROB ULRICH GALANT SITE BOX 2 RR 1 QUESNEL BC V2J3H5	C		IRR	Apr 01	Sep 30	800.000 A

Downstream Notification Report

Page: 001

Report Requested By: LTOWNSEND
 Date Requested: January 12, 1994
 Upstream Starting Point: 2107554
 93.G.087 X
 Downstream Ending Point: Downstream most point on hierarchy
 No. of Lic/Applicants: 20

LICENCE NUMBER	FILE NUMBER	PRIORITY DATE	LICENSEE/APPLICANT	LIC STAT	PROC STAT	PURPOSE	TERM START	TERM END	QUANTITY
WSC 100 WR93.G.087 X Tabor Creek left of Fraser River									
2107554	7001096	1993/06/10	TRANSPORTATION & HIGHWAYS MINISTRY OF CENTRAL NORTH EAST REGION 213-1011 4TH AVE PRINCE GEORGE BC V2L3H9	C	APP	DUST	May 01	Sep 30	10,000.000 G
WSC 100 WR6430 E Fraser River on Salt Water									
C043810	0316890	1973/05/08	AGRICULTURAL LAND COMMISSION C/O PROPERTY MANAGEMENT 133 4940 CANADA WAY BURNABY BC V8V1X4	C		IRR	Apr 01	Sep 30	63.000 A
WSC 100 WR93.G.057 K Fraser River on Salt Water									
C062735	7000305	1985/07/18	SCHNEIDER ALFRED & MARIANNE SITE 34 COMP 14 SS 3 PRINCE GEORGE BC V2N2S7	C		PRRES	Jan 01	Dec 31	50.000 C
WSC 100 WR93.G.057 P Fraser River on Salt Water									
C071140	7000700	1990/05/02	TRANSPORTATION & HIGHWAYS MINISTRY OF NORTH CARIBOO DISTRICT 408-350 BARLOW AVE QUESNEL BC V2J2C1	C		DUST	Apr 01	Oct 31	10,000.000 G
WSC 100 WR93.G.037 B Fraser River on Salt Water									
C071107	7000682	1989/05/25	TRANSPORTATION & HIGHWAYS MINISTRY OF NORTH CARIBOO DISTRICT 408-350 BARLOW AVE QUESNEL BC V2J2C1	C		DUST	Apr 01	Oct 31	10,000.000 G

Downstream Notification Report

Page: 002

LICENCE NUMBER	FILE NUMBER	PRIORITY DATE	LICENSEE/APPLICANT	LIC STAT	PROC STAT	PURPOSE	TERM START	TERM END	QUANTITY
WSC 100 WR93G/7W(c) A			Fraser River on Salt Water						
Z106930	5001353	1993/04/26	ROEBUCK MAURICE EDWIN PRICE RONALD MELVIN RR 4 BOX 14 TWIN SEVEN SITE QUESNEL BC V2J3H8	C	APP	MNPLC	Apr 01	Sep 30	0.500 c
WSC 100 WR93.G.017 G			Fraser River on Salt Water						
C063275	5000446	1985/07/03	KUNZ HANS & RITA RR 3 BOX 24 PARADISE ROAD QUESNEL BC V2J3H7	C		IRR	Apr 01	Sep 30	100.000 A
WSC 100 WR93.G.008.3.1 B			Fraser River on Salt Water						
C106175	5001290	1993/02/10	BREADNER JIM RR 3 NORWOOD RD QUESNEL BC V2J3H7	C		MNPLC	Jan 01	Dec 31	0.500 c
WSC 100 WR93.G.008.1.4 L			Fraser River on Salt Water						
F103950	0250007	1963/05/30	ROBERTSON GORDON D & SANDRA M FRASER RIVER WATER SUPPLY WUC RR 8 BOX 29 COLDWELL SITE QUESNEL BC V2J5E6	C		DOM	Jan 01	Dec 31	500.000 G
F021433	0256103	1964/04/27	SINCLAIR NORMA M FRASER RIVER WATER SUPPLY WUC BOX 43 RR 7 QUESNEL BC V2J5E5	C		DOM	Jan 01	Dec 31	500.000 G
F019729	0256105	1964/04/27	COLDWELL AUBREY D FRASER RIVER WATER SUPPLY WUC RR 8 BOX 22 COLDWELL SITE QUESNEL BC V2J5E6	C		DOM	Jan 01	Dec 31	500.000 G
F019730	0256106	1964/04/27	POITRAS ROBERT Y & REJEANNE M FRASER RIVER WATER SUPPLY WUC RR 8 BOX 30 COLDWELL SITE QUESNEL BC V2J5E6	C		DOM	Jan 01	Dec 31	500.000 G

Downstream Notification Report

Page: 003

LICENCE NUMBER	FILE NUMBER	PRIORITY DATE	LICENSEE/APPLICANT	LIC STAT	PROC STAT	PURPOSE	TERM START	TERM END	QUANTITY
F020330	0256102	1984/04/27	BEAL JEFFREY W & RERICK CAROL A FRASER R WATER SUP WUC BOX 16 RR 8 COULDWELL SITE QUESNEL BC V2J5E6	C		DOM	Jan 01	Dec 31	500.000 G
C063230	5000170	1983/08/28	FEE LAUGHLIN M FRASER RIVER WATER SUPPLY WUC BOX 10 RR 8 COULDWELL SUBDIVISION RD QUESNEL BC V2J5E6	C		DOM	Jan 01	Dec 31	500.000 G
WSC 100 WR93.B.098.4.1 C			Fraser River on Salt Water						
C101874	5001012	1990/01/23	TRANSPORTATION & HIGHWAYS MINISTRY OF NORTH CARIBOO DISTRICT 408-350 BARLOW AVE QUESNEL BC V2J2C1	C		DUST	May 01	Sep 30	5,000.000 G
WSC 100 WR93.B.098.2.3 A			Fraser River on Salt Water						
C031058	0264744	1965/09/20	WELWOOD OF CANADA LTD C/O PROPERTY MGMT DEPT PO BOX 2179 VANCOUVER BC V6B3V8	C		PROCE	Jan 01	Dec 31	150.000 G
WSC 100 WR93.B.098.2.3 B			Fraser River on Salt Water						
C057406	0355562	1979/10/22	FLORITTO ORLANDO & SHIRLEY E RR 2 W FRASER RD QUESNEL BC V2J3H6	C		IRR	Apr 01	Sep 30	200.000 A
WSC 100 WR93.B.088 E3			Fraser River on Salt Water						
C105116	5001261	1992/07/30	SWAAN DEWEY J & RITA L SWAAN ROBERT RR 1 BOX 35 DURRELL RD QUESNEL BC V2J3H5	C		IRR	Apr 01	Sep 30	200.000 A

Downstream Notification Report

Page: 004

LICENCE NUMBER	FILE NUMBER	PRIORITY DATE	LICENSEE/APPLICANT	LIC STAT	PROC STAT	PURPOSE	TERM START	TERM END	QUANTITY
WSC 100 WR93.8.088 F3 Fraser River on Salt Water									
C106113	5001291	1993/02/12	MOORE MEL PO BOX 1421 REVELSTOKE BC V0E2S0	C		MNPLC	Jan 01	Dec 31	0.500 C
WSC 100 WR93.8.088 SS Fraser River on Salt Water									
C063390	5000545	1986/05/27	MAGNUSON FRED & JANICE RR 1 BOX 15 K & H SITE QUESNEL B C V2J3H5	C		IRR	Apr 01	Sep 30	450.000 A
WSC 100 WR93.8.088 TT Fraser River on Salt Water									
C063390	5000545	1986/05/27	MAGNUSON FRED & JANICE RR 1 BOX 15 K & H SITE QUESNEL B C V2J3H5	C		IRR	Apr 01	Sep 30	450.000 A
WSC 100 WR93.8.088 UU Fraser River on Salt Water									
C063390	5000545	1986/05/27	MAGNUSON FRED & JANICE RR 1 BOX 15 K & H SITE QUESNEL B C V2J3H5	C		IRR	Apr 01	Sep 30	450.000 A
WSC 100 WR93.8.088 PP Fraser River on Salt Water									
C063390	5000545	1986/05/27	MAGNUSON FRED & JANICE RR 1 BOX 15 K & H SITE QUESNEL B C V2J3H5	C		IRR	Apr 01	Sep 30	450.000 A
WSC 100 WR93.8.088 VV Fraser River on Salt Water									
C063390	5000545	1986/05/27	MAGNUSON FRED & JANICE RR 1 BOX 15 K & H SITE QUESNEL B C V2J3H5	C		IRR	Apr 01	Sep 30	450.000 A

Downstream Notification Report

Page: 005

LICENCE NUMBER	FILE NUMBER	PRIORITY DATE	LICENSEE/APPLICANT	LIC STAT	PROC STAT	PURPOSE	TERM START	TERM END	QUANTITY
WSC 100 WR93.B.078 T3			Fraser River on Salt Water						
C069112	5001040	1990/03/06	BAUR JOSEF-MATH & ANNE-MARIE TRABER ROLAND & GROB ULRICH GALANT SITE BOX 2 RR 1 QUESNEL BC V2J3H5	C		IRR	Apr 01	Sep 30	800.000 A
WSC 100 WR93.B.068 B3			Fraser River on Salt Water						
C101962	5001070	1990/05/04	KOCK SIEGFRIED A & THERESA M RR 2 QUESNEL BC V2J3H6	C		IRR	Apr 01	Sep 30	160.000 A

Downstream Notification Report

Page: 001

Report Requested By: LTOWNSEND
 Date Requested: January 12, 1994
 Upstream Starting Point: 2107554
 93.G.087 X
 Downstream Ending Point: Downstream most point on hierarchy
 No. of Lic/Applicants: 20

LICENCE NUMBER	FILE NUMBER	PRIORITY DATE	LICENSEE/APPLICANT	LIC STAT	PROC STAT	PURPOSE	TERM START	TERM END	QUANTITY
WSC 100 WR93.G.087 X			Tabor Creek left of Fraser River						
2107554	7001096	1993/06/10	TRANSPORTATION & HIGHWAYS MINISTRY OF CENTRAL NORTH EAST REGION 213-1011 4TH AVE PRINCE GEORGE BC V2L3H9	C	APP	DUST	May 01	Sep 30	10,000.000 G
WSC 100 WR6430 E			Fraser River on Salt Water						
C043810	0316890	1973/05/08	AGRICULTURAL LAND COMMISSION C/O PROPERTY MANAGEMENT 133 4940 CANADA WAY BURNABY BC V8V1X4	C		IRR	Apr 01	Sep 30	63.000 A
WSC 100 WR93.G.057 K			Fraser River on Salt Water						
C062735	7000305	1985/07/18	SCHNEIDER ALFRED & MARIANNE SITE 34 COMP 14 SS 3 PRINCE GEORGE BC V2N2S7	C		PRRES	Jan 01	Dec 31	50.000 C
WSC 100 WR93.G.057 P			Fraser River on Salt Water						
C071140	7000700	1990/05/02	TRANSPORTATION & HIGHWAYS MINISTRY OF NORTH CARIBOO DISTRICT 408-350 BARLOW AVE QUESNEL BC V2J2C1	C		DUST	Apr 01	Oct 31	10,000.000 G
WSC 100 WR93.G.037 B			Fraser River on Salt Water						
C071107	7000682	1989/05/25	TRANSPORTATION & HIGHWAYS MINISTRY OF NORTH CARIBOO DISTRICT 408-350 BARLOW AVE QUESNEL BC V2J2C1	C		DUST	Apr 01	Oct 31	10,000.000 G

Downstream Notification Report

Page: 002

LICENCE NUMBER	FILE NUMBER	PRIORITY DATE	LICENSEE/APPLICANT	LIC STAT	PROC STAT	PURPOSE	TERM START	TERM END	QUANTITY
WSC 100 WR93G/7W(c) A Fraser River on Salt Water									
Z106930	5001353	1993/04/26	ROEBUCK MAURICE EDWIN PRICE RONALD MELVIN RR 4 BOX 14 TWIN SEVEN SITE QUESNEL BC V2J3H8	C	APP	MNPLC	Apr 01	Sep 30	0.500 c
WSC 100 WR93.G.017 G Fraser River on Salt Water									
C063275	5000446	1985/07/03	KUNZ HANS & RITA RR 3 BOX 24 PARADISE ROAD QUESNEL B C V2J3H7	C		IRR	Apr 01	Sep 30	100.000 A
WSC 100 WR93.G.008.3.1 B Fraser River on Salt Water									
C106175	5001290	1993/02/10	BREADNER JIM RR 3 NORWOOD RD QUESNEL BC V2J3H7	C		MNPLC	Jan 01	Dec 31	0.500 c
WSC 100 WR93.G.008.1.4 L Fraser River on Salt Water									
F103950	0250007	1963/05/30	ROBERTSON GORDON D & SANDRA M FRASER RIVER WATER SUPPLY WUC RR 8 BOX 29 COLDWELL SITE QUESNEL BC V2J5E6	C		DOM	Jan 01	Dec 31	500.000 G
F021433	0256103	1964/04/27	SINCLAIR NORMA M FRASER RIVER WATER SUPPLY WUC BOX 43 RR 7 QUESNEL BC V2J5E5	C		DOM	Jan 01	Dec 31	500.000 G
F019729	0256105	1964/04/27	COLDWELL AUBREY D FRASER RIVER WATER SUPPLY WUC RR 8 BOX 22 COLDWELL SITE QUESNEL BC V2J5E6	C		DOM	Jan 01	Dec 31	500.000 G
F019730	0256106	1964/04/27	POITRAS ROBERT Y & REJEANNE M FRASER RIVER WATER SUPPLY WUC RR 8 BOX 30 COLDWELL SITE QUESNEL BC V2J5E6	C		DOM	Jan 01	Dec 31	500.000 G

LICENCE NUMBER	FILE NUMBER	PRIORITY DATE	LICENSEE/APPLICANT	LIC STAT	PROC STAT	PURPOSE	TERM START	TERM END	QUANTITY
F020330	0256102	1984/04/27	BEAL JEFFREY W & RERICK CAROL A FRASER R WATER SUP WUC BOX 16 RR 8 COULDWELL SITE QUESNEL BC V2J5E6	C		DOM	Jan 01	Dec 31	500.000 G
C063230	5000170	1983/08/28	FEE LAUGHLIN M FRASER RIVER WATER SUPPLY WUC BOX 10 RR 8 COULDWELL SUBDIVISION RD QUESNEL BC V2J5E6	C		DOM	Jan 01	Dec 31	500.000 G
WSC 100 WR93.B.098.4.1 C			Fraser River on Salt Water						
C101874	5001012	1990/01/23	TRANSPORTATION & HIGHWAYS MINISTRY OF NORTH CARIBOO DISTRICT 408-350 BARLOW AVE QUESNEL BC V2J2C1	C		DUST	May 01	Sep 30	5,000.000 G
WSC 100 WR93.B.098.2.3 A			Fraser River on Salt Water						
C031058	0264744	1965/09/20	WELWOOD OF CANADA LTD C/O PROPERTY MGMT DEPT PO BOX 2179 VANCOUVER BC V6B3V8	C		PROCE	Jan 01	Dec 31	150.000 G
WSC 100 WR93.B.098.2.3 B			Fraser River on Salt Water						
C057406	0355562	1979/10/22	FLORITTO ORLANDO & SHIRLEY E RR 2 W FRASER RD QUESNEL BC V2J3H6	C		IRR	Apr 01	Sep 30	200.000 A
WSC 100 WR93.B.088 E3			Fraser River on Salt Water						
C105116	5001261	1992/07/30	SWAAN DEWEY J & RITA L SWAAN ROBERT RR 1 BOX 35 DURRELL RD QUESNEL BC V2J3H5	C		IRR	Apr 01	Sep 30	200.000 A

Downstream Notification Report

Page: 004

LICENCE NUMBER	FILE NUMBER	PRIORITY DATE	LICENSEE/APPLICANT	LIC STAT	PROC STAT	PURPOSE	TERM START	TERM END	QUANTITY
WSC 100 WR93.B.088 F3 Fraser River on Salt Water									
C106113	5001291	1993/02/12	MOORE MEL PO BOX 1421 REVELSTOKE BC V0E2S0	C		MNPLC	Jan 01	Dec 31	0.500 C
WSC 100 WR93.B.088 SS Fraser River on Salt Water									
C063390	5000545	1986/05/27	MAGNUSON FRED & JANICE RR 1 BOX 15 K & H SITE QUESNEL B C V2J3H5	C		IRR	Apr 01	Sep 30	450.000 A
WSC 100 WR93.B.088 TT Fraser River on Salt Water									
C063390	5000545	1986/05/27	MAGNUSON FRED & JANICE RR 1 BOX 15 K & H SITE QUESNEL B C V2J3H5	C		IRR	Apr 01	Sep 30	450.000 A
WSC 100 WR93.B.088 UU Fraser River on Salt Water									
C063390	5000545	1986/05/27	MAGNUSON FRED & JANICE RR 1 BOX 15 K & H SITE QUESNEL B C V2J3H5	C		IRR	Apr 01	Sep 30	450.000 A
WSC 100 WR93.B.088 PP Fraser River on Salt Water									
C063390	5000545	1986/05/27	MAGNUSON FRED & JANICE RR 1 BOX 15 K & H SITE QUESNEL B C V2J3H5	C		IRR	Apr 01	Sep 30	450.000 A
WSC 100 WR93.B.088 VV Fraser River on Salt Water									
C063390	5000545	1986/05/27	MAGNUSON FRED & JANICE RR 1 BOX 15 K & H SITE QUESNEL B C V2J3H5	C		IRR	Apr 01	Sep 30	450.000 A

Downstream Notification Report

Page: 005

LICENCE NUMBER	FILE NUMBER	PRIORITY DATE	LICENSEE/APPLICANT	LIC STAT	PROC STAT	PURPOSE	TERM START	TERM END	QUANTITY
WSC 100 WR93.8.078 T3 Fraser River on Salt Water									
C069112	5001040	1990/03/06	BAUR JOSEF-MATH & ANNE-MARIE TRABER ROLAND & GROB ULRICH GALANT SITE BOX 2 RR 1 QUESNEL BC V2J3H5	C		IRR	Apr 01	Sep 30	800.000 A
WSC 100 WR93.8.068 B3 Fraser River on Salt Water									
C101962	5001070	1990/05/04	KOCK SIEGFRIED A & THERESA M RR 2 QUESNEL BC V2J3H6	C		IRR	Apr 01	Sep 30	160.000 A

Downstream Notification Report

Page: 001

Report Requested By: LTOWNSEND
 Date Requested: January 12, 1994
 Upstream Starting Point: Z107554
 6420 G
 Downstream Ending Point: Downstream most point on hierarchy
 No. of Lic/Applicants: 20

LICENCE NUMBER	FILE NUMBER	PRIORITY DATE	LICENSEE/APPLICANT	LIC STAT	PROC STAT	PURPOSE	TERM START	TERM END	QUANTITY
WSC 100 Red Rock Creek left of Fraser River WR6420 G									
Z107554	7001096	1993/06/10	TRANSPORTATION & HIGHWAYS MINISTRY OF CENTRAL NORTH EAST REGION 213-1011 4TH AVE PRINCE GEORGE BC V2L3H9	C	APP	DUST	May 01	Sep 30	10,000.000 G
WSC 100 Fraser River on Salt Water WR6430 E									
C043810	0316890	1973/05/08	AGRICULTURAL LAND COMMISSION C/O PROPERTY MANAGEMENT 133 4940 CANADA WAY BURNABY BC V8V1X4	C		IRR	Apr 01	Sep 30	63.000 A
WSC 100 Fraser River on Salt Water WR93.G.057 K									
C062735	7000305	1985/07/18	SCHNEIDER ALFRED & MARIANNE SITE 34 COMP 14 SS 3 PRINCE GEORGE BC V2N2S7	C		PRRES	Jan 01	Dec 31	50.000 C
WSC 100 Fraser River on Salt Water WR93.G.057 P									
C071140	7000700	1990/05/02	TRANSPORTATION & HIGHWAYS MINISTRY OF NORTH CARIBOO DISTRICT 408-350 BARLOW AVE QUESNEL BC V2J2C1	C		DUST	Apr 01	Oct 31	10,000.000 G
WSC 100 Fraser River on Salt Water WR93.G.037 B									
C071107	7000682	1989/05/25	TRANSPORTATION & HIGHWAYS MINISTRY OF NORTH CARIBOO DISTRICT 408-350 BARLOW AVE QUESNEL BC V2J2C1	C		DUST	Apr 01	Oct 31	10,000.000 G

LICENCE NUMBER	FILE NUMBER	PRIORITY DATE	LICENSEE/APPLICANT	LIC STAT	PROC STAT	PURPOSE	TERM START	TERM END	QUANTITY
WSC 100 WR93G/7W(c) A Fraser River on Salt Water									
Z106930	5001353	1993/04/26	ROEBUCK MAURICE EDWIN PRICE RONALD MELVIN RR 4 BOX 14 TWIN SEVEN SITE QUESNEL BC V2J3H8	C	APP	MNPLC	Apr 01	Sep 30	0.500 C
WSC 100 WR93.G.017 G Fraser River on Salt Water									
C063275	5000446	1985/07/03	KUNZ HANS & RITA RR 3 BOX 24 PARADISE ROAD QUESNEL B C V2J3H7	C		IRR	Apr 01	Sep 30	100.000 A
WSC 100 WR93.G.008.3.1 B Fraser River on Salt Water									
C106175	5001290	1993/02/10	BREADNER JIM RR 3 NORWOOD RD QUESNEL BC V2J3H7	C		MNPLC	Jan 01	Dec 31	0.500 C
WSC 100 WR93.G.008.1.4 L Fraser River on Salt Water									
F103950	0250007	1963/05/30	ROBERTSON GORDON D & SANDRA M FRASER RIVER WATER SUPPLY WUC RR 8 BOX 29 COLDWELL SITE QUESNEL BC V2J5E6	C		DOM	Jan 01	Dec 31	500.000 G
F021433	0256103	1964/04/27	SINCLAIR NORMA M FRASER RIVER WATER SUPPLY WUC BOX 43 RR 7 QUESNEL BC V2J5E5	C		DOM	Jan 01	Dec 31	500.000 G
F019729	0256105	1964/04/27	COLDWELL AUBREY D FRASER RIVER WATER SUPPLY WUC RR 8 BOX 22 COLDWELL SITE QUESNEL BC V2J5E6	C		DOM	Jan 01	Dec 31	500.000 G
F019730	0256106	1964/04/27	POITRAS ROBERT Y & REJEANNE M FRASER RIVER WATER SUPPLY WUC RR 8 BOX 30 COLDWELL SITE QUESNEL BC V2J5E6	C		DOM	Jan 01	Dec 31	500.000 G

Downstream Notification Report

Page: 003

LICENCE NUMBER	FILE NUMBER	PRIORITY DATE	LICENSEE/APPLICANT	LIC STAT	PROC STAT	PURPOSE	TERM START	TERM END	QUANTITY
F020330	0256102	1984/04/27	BEAL JEFFREY W & RERICK CAROL A FRASER R WATER SUP WUC BOX 16 RR 8 COULDWELL SITE QUESNEL BC V2J5E6	C		DOM	Jan 01	Dec 31	500.000 G
C063230	5000170	1983/08/28	FEE LAUGHLIN M FRASER RIVER WATER SUPPLY WUC BOX 10 RR 8 COULDWELL SUBDIVISION RD QUESNEL BC V2J5E6	C		DOM	Jan 01	Dec 31	500.000 G
WSC 100 WR93.B.098.4.1 C			Fraser River on Salt Water						
C101874	5001012	1990/01/23	TRANSPORTATION & HIGHWAYS MINISTRY OF NORTH CARIBOO DISTRICT 408-350 BARLOW AVE QUESNEL BC V2J2C1	C		DUST	May 01	Sep 30	5,000.000 G
WSC 100 WR93.B.098.2.3 A			Fraser River on Salt Water						
C031058	0264744	1965/09/20	WELDWOOD OF CANADA LTD C/O PROPERTY MGMT DEPT PO BOX 2179 VANCOUVER BC V6B3V8	C		PROCE	Jan 01	Dec 31	150.000 G
WSC 100 WR93.B.098.2.3 B			Fraser River on Salt Water						
C057406	0355562	1979/10/22	FLORITTO ORLANDO & SHIRLEY E RR 2 W FRASER RD QUESNEL BC V2J3H6	C		IRR	Apr 01	Sep 30	200.000 A
WSC 100 WR93.B.088 E3			Fraser River on Salt Water						
C105116	5001261	1992/07/30	SWAAN DEWEY J & RITA L SWAAN ROBERT RR 1 BOX 35 DURRELL RD QUESNEL BC V2J3H5	C		IRR	Apr 01	Sep 30	200.000 A

Downstream Notification Report

Page: 004

LICENCE NUMBER	FILE NUMBER	PRIORITY DATE	LICENSEE/APPLICANT	LIC STAT	PROC STAT	PURPOSE	TERM START	TERM END	QUANTITY
WSC 100 WR93.B.088 F3			Fraser River on Salt Water						
C106113	5001291	1993/02/12	MOORE MEL PO BOX 1421 REVELSTOKE BC V0E2S0	C		MNPLC	Jan 01	Dec 31	0.500 c
WSC 100 WR93.B.088 SS			Fraser River on Salt Water						
C063390	5000545	1986/05/27	MAGNUSON FRED & JANICE RR 1 BOX 15 K & H SITE QUESNEL B C V2J3H5	C		IRR	Apr 01	Sep 30	450.000 A
WSC 100 WR93.B.088 TT			Fraser River on Salt Water						
C063390	5000545	1986/05/27	MAGNUSON FRED & JANICE RR 1 BOX 15 K & H SITE QUESNEL B C V2J3H5	C		IRR	Apr 01	Sep 30	450.000 A
WSC 100 WR93.B.088 UU			Fraser River on Salt Water						
C063390	5000545	1986/05/27	MAGNUSON FRED & JANICE RR 1 BOX 15 K & H SITE QUESNEL B C V2J3H5	C		IRR	Apr 01	Sep 30	450.000 A
WSC 100 WR93.B.088 PP			Fraser River on Salt Water						
C063390	5000545	1986/05/27	MAGNUSON FRED & JANICE RR 1 BOX 15 K & H SITE QUESNEL B C V2J3H5	C		IRR	Apr 01	Sep 30	450.000 A
WSC 100 WR93.B.088 VV			Fraser River on Salt Water						
C063390	5000545	1986/05/27	MAGNUSON FRED & JANICE RR 1 BOX 15 K & H SITE QUESNEL B C V2J3H5	C		IRR	Apr 01	Sep 30	450.000 A

Downstream Notification Report

Page: 005

LICENCE NUMBER	FILE NUMBER	PRIORITY DATE	LICENSEE/APPLICANT	LIC STAT	PROC STAT	PURPOSE	TERM START	TERM END	QUANTITY
WSC 100 WR93.B.078 T3			Fraser River on Salt Water						
C069112	5001040	1990/03/06	BAUR JOSEF-MATH & ANNE-MARIE TRABER ROLAND & GROB ULRICH GALANT SITE BOX 2 RR 1 QUESNEL BC V2J3H5	C		IRR	Apr 01	Sep 30	800.000 A
WSC 100 WR93.B.068 B3			Fraser River on Salt Water						
C101962	5001070	1990/05/04	KOCK SIEGFRIED A & THERESA M RR 2 QUESNEL BC V2J3H6	C		IRR	Apr 01	Sep 30	160.000 A

Downstream Notification Report

Page: 001

Report Requested By: LTOWNSEND
 Date Requested: January 12, 1994
 Upstream Starting Point: Z107554
 93.H.081 A
 Downstream Ending Point: Downstream most point on hierarchy
 No. of Lic/Applicants: 20

LICENCE NUMBER	FILE NUMBER	PRIORITY DATE	LICENSEE/APPLICANT	LIC STAT	PROC STAT	PURPOSE	TERM START	TERM END	QUANTITY
WSC 100 Bowron River left of Fraser River									
WR93.H.081 A									
Z107554	7001096	1993/06/10	TRANSPORTATION & HIGHWAYS MINISTRY OF CENTRAL NORTH EAST REGION 213-1011 4TH AVE PRINCE GEORGE BC V2L3H9	C	APP	DUST	May 01	Sep 30	10,000.000 G
WSC 100 Fraser River on Salt Water									
WR93.G.097 J									
C103913	0259630	1964/10/27	NORTHWOOD PULP AND TIMBER LIMITED BOX 9000 PRINCE GEORGE BC V2L4W2	C		PULPM	Jan 01	Dec 31	78.000 C
WSC 100 Fraser River on Salt Water									
WR93.G.087.3.1.4 A									
C068838	7000029	1982/05/11	PRINCE GEORGE CITY OF 1100 PATRICIA BLVD PRINCE GEORGE BC V2L3V9	C		WWKLA	Jan 01	Dec 31	730,000,000.000 G
WSC 100 Fraser River on Salt Water									
WR93.G.087.3.1.4 B									
C068838	7000029	1982/05/11	PRINCE GEORGE CITY OF 1100 PATRICIA BLVD PRINCE GEORGE BC V2L3V9	C		WWKLA	Jan 01	Dec 31	730,000,000.000 G
WSC 100 Fraser River on Salt Water									
WR6430 E									
C043810	0316890	1973/05/08	AGRICULTURAL LAND COMMISSION C/O PROPERTY MANAGEMENT 133 4940 CANADA WAY BURNABY BC V8V1X4	C		IRR	Apr 01	Sep 30	63.000 A

LICENCE NUMBER	FILE NUMBER	PRIORITY DATE	LICENSEE/APPLICANT	LIC STAT	PROC STAT	PURPOSE	TERM START	TERM END	QUANTITY
WSC 100 WR93.G.057 K			Fraser River on Salt Water						
C062735	7000305	1985/07/18	SCHNEIDER ALFRED & MARIANNE SITE 34 COMP 14 SS 3 PRINCE GEORGE BC V2N2S7	C		PRRES	Jan 01	Dec 31	50.000 C
WSC 100 WR93.G.057 P			Fraser River on Salt Water						
C071140	7000700	1990/05/02	TRANSPORTATION & HIGHWAYS MINISTRY OF NORTH CARIBOO DISTRICT 408-350 BARLOW AVE QUESNEL BC V2J2C1	C		DUST	Apr 01	Oct 31	10,000.000 G
WSC 100 WR93.G.037 B			Fraser River on Salt Water						
C071107	7000682	1989/05/25	TRANSPORTATION & HIGHWAYS MINISTRY OF NORTH CARIBOO DISTRICT 408-350 BARLOW AVE QUESNEL BC V2J2C1	C		DUST	Apr 01	Oct 31	10,000.000 G
WSC 100 WR93G/7W(c) A			Fraser River on Salt Water						
Z106930	5001353	1993/04/26	ROEBUCK MAURICE EDWIN PRICE RONALD MELVIN RR 4 BOX 14 TWIN SEVEN SITE QUESNEL BC V2J3H8	C	APP	MNPLC	Apr 01	Sep 30	0.500 C
WSC 100 WR93.G.017 G			Fraser River on Salt Water						
C063275	5000446	1985/07/03	KUNZ HANS & RITA RR 3 BOX 24 PARADISE ROAD QUESNEL B C V2J3H7	C		IRR	Apr 01	Sep 30	100.000 A
WSC 100 WR93.G.008.3.1 B			Fraser River on Salt Water						
C106175	5001290	1993/02/10	BREADNER JIM RR 3 NORWOOD RD QUESNEL BC V2J3H7	C		MNPLC	Jan 01	Dec 31	0.500 C

Downstream Notification Report

Page: 003

LICENCE NUMBER	FILE NUMBER	PRIORITY DATE	LICENSEE/APPLICANT	LIC STAT	PROC STAT	PURPOSE	TERM START	TERM END	QUANTITY
WSC 100 WR93.G.008.1.4 L Fraser River on Salt Water									
F103950	0250007	1963/05/30	ROBERTSON GORDON D & SANDRA M FRASER RIVER WATER SUPPLY WUC RR 8 BOX 29 COLDWELL SITE QUESNEL BC V2J5E6	C		DOM	Jan 01	Dec 31	500.000 G
F021433	0256103	1964/04/27	SINCLAIR NORMA M FRASER RIVER WATER SUPPLY WUC BOX 43 RR 7 QUESNEL BC V2J5E5	C		DOM	Jan 01	Dec 31	500.000 G
F019729	0256105	1964/04/27	COLDWELL AUBREY D FRASER RIVER WATER SUPPLY WUC RR 8 BOX 22 COLDWELL SITE QUESNEL BC V2J5E6	C		DOM	Jan 01	Dec 31	500.000 G
F019730	0256106	1964/04/27	POITRAS ROBERT Y & REJEANNE M FRASER RIVER WATER SUPPLY WUC RR 8 BOX 30 COLDWELL SITE QUESNEL BC V2J5E6	C		DOM	Jan 01	Dec 31	500.000 G
F020330	0256102	1964/04/27	BEAL JEFFREY W & RERICK CAROL A FRASER R WATER SUP WUC BOX 16 RR 8 COLDWELL SITE QUESNEL BC V2J5E6	C		DOM	Jan 01	Dec 31	500.000 G
C063230	5000170	1983/08/28	FEE LAUGHLIN M FRASER RIVER WATER SUPPLY WUC BOX 10 RR 8 COLDWELL SUBDIVISION RD QUESNEL BC V2J5E6	C		DOM	Jan 01	Dec 31	500.000 G
WSC 100 WR93.B.098.4.1 C Fraser River on Salt Water									
C101874	5001012	1990/01/23	TRANSPORTATION & HIGHWAYS MINISTRY OF NORTH CARIBOO DISTRICT 408-350 BARLOW AVE QUESNEL BC V2J2C1	C		DUST	May 01	Sep 30	5,000.000 G

Downstream Notification Report

Page: 004

LICENCE NUMBER	FILE NUMBER	PRIORITY DATE	LICENSEE/APPLICANT	LIC STAT	PROC STAT	PURPOSE	TERM START	TERM END	QUANTITY
WSC 100 WR93.B.098.2.3 A			Fraser River on Salt Water						
C031058	0264744	1965/09/20	WELWOOD OF CANADA LTD C/O PROPERTY MGMT DEPT PO BOX 2179 VANCOUVER BC V6B3V8	C		PROCE	Jan 01	Dec 31	150.000 G
WSC 100 WR93.B.098.2.3 B			Fraser River on Salt Water						
C057406	0355562	1979/10/22	FLORITTO ORLANDO & SHIRLEY E RR 2 W FRASER RD QUESNEL BC V2J3H6	C		IRR	Apr 01	Sep 30	200.000 A
WSC 100 WR93.B.088 E3			Fraser River on Salt Water						
C105116	5001261	1992/07/30	SWAAN DEWEY J & RITA L SWAAN ROBERT RR 1 BOX 35 DURRELL RD QUESNEL BC V2J3H5	C		IRR	Apr 01	Sep 30	200.000 A
WSC 100 WR93.B.088 F3			Fraser River on Salt Water						
C106113	5001291	1993/02/12	MOORE MEL PO BOX 1421 REVELSTOKE BC V0E2S0	C		MNPLC	Jan 01	Dec 31	0.500 C
WSC 100 WR93.B.088 SS			Fraser River on Salt Water						
C063390	5000545	1986/05/27	MAGNUSON FRED & JANICE RR 1 BOX 15 K & H SITE QUESNEL B C V2J3H5	C		IRR	Apr 01	Sep 30	450.000 A

Downstream Notification Report

Page: 001

Report Requested By: LTOWNSEND
 Date Requested: January 12, 1994
 Upstream Starting Point: 2107554
 93.G.098 S
 Downstream Ending Point: Downstream most point on hierarchy
 No. of Lic/Applicants: 20

LICENCE NUMBER	FILE NUMBER	PRIORITY DATE	LICENSEE/APPLICANT	LIC STAT	PROC STAT	PURPOSE	TERM START	TERM END	QUANTITY
WSC 100 WR93.G.098 S			22 Creek (68765) left of Tsadestsa Creek						
2107554	7001096	1993/06/10	TRANSPORTATION & HIGHWAYS MINISTRY OF CENTRAL NORTH EAST REGION 213-1011 4TH AVE PRINCE GEORGE BC V2L3H9	C	APP	DUST	May 01	Sep 30	10,000.000 G
WSC 100 WR93.G.097 J			Fraser River on Salt Water						
C103913	0259630	1964/10/27	NORTHWOOD PULP AND TIMBER LIMITED BOX 9000 PRINCE GEORGE BC V2L4W2	C		PULPM	Jan 01	Dec 31	78.000 C
WSC 100 WR93.G.087.3.1.4 A			Fraser River on Salt Water						
C068838	7000029	1982/05/11	PRINCE GEORGE CITY OF 1100 PATRICIA BLVD PRINCE GEORGE BC V2L3V9	C		WWKLA	Jan 01	Dec 31	730,000,000.000 G
WSC 100 WR93.G.087.3.1.4 B			Fraser River on Salt Water						
C068838	7000029	1982/05/11	PRINCE GEORGE CITY OF 1100 PATRICIA BLVD PRINCE GEORGE BC V2L3V9	C		WWKLA	Jan 01	Dec 31	730,000,000.000 G
WSC 100 WR643D E			Fraser River on Salt Water						
C043810	0316890	1973/05/08	AGRICULTURAL LAND COMMISSION C/O PROPERTY MANAGEMENT 133 4940 CANADA WAY BURNABY BC V8V1X4	C		IRR	Apr 01	Sep 30	63.000 A

LICENCE NUMBER	FILE NUMBER	PRIORITY DATE	LICENSEE/APPLICANT	LIC STAT	PROC STAT	PURPOSE	TERM START	TERM END	QUANTITY
WSC 100 WR93.G.057 X			Fraser River on Salt Water						
C062735	7000305	1985/07/18	SCHNEIDER ALFRED & MARIANNE SITE 34 COMP 14 SS 3 PRINCE GEORGE BC V2N2S7	C		PRRES	Jan 01	Dec 31	50,000 C
WSC 100 WR93.G.057 P			Fraser River on Salt Water						
C071140	7000700	1990/05/02	TRANSPORTATION & HIGHWAYS MINISTRY OF NORTH CARIBOO DISTRICT 408-350 BARLOW AVE QUESNEL BC V2J2C1	C		DUST	Apr 01	Oct 31	10,000,000 G
WSC 100 WR93.G.037 B			Fraser River on Salt Water						
C071107	7000682	1989/05/25	TRANSPORTATION & HIGHWAYS MINISTRY OF NORTH CARIBOO DISTRICT 408-350 BARLOW AVE QUESNEL BC V2J2C1	C		DUST	Apr 01	Oct 31	10,000,000 G
WSC 100 WR93G/7W(c) A			Fraser River on Salt Water						
2106930	5001353	1993/04/26	ROEBUCK MAURICE EDWIN PRICE RONALD MELVIN RR 4 BOX 14 TWIN SEVEN SITE QUESNEL BC V2J3H8	C	APP	MNPLC	Apr 01	Sep 30	0.500 C
WSC 100 WR93.G.017 G			Fraser River on Salt Water						
C063275	5000446	1985/07/03	KUNZ HANS & RITA RR 3 BOX 24 PARADISE ROAD QUESNEL B C V2J3H7	C		IRR	Apr 01	Sep 30	100,000 A
WSC 100 WR93.G.008.3.1 B			Fraser River on Salt Water						
C106175	5001290	1993/02/10	BREADNER JIM RR 3 NORWOOD RD QUESNEL BC V2J3H7	C		MNPLC	Jan 01	Dec 31	0.500 C

Downstream Notification Report

Page: 003

LICENCE NUMBER	FILE NUMBER	PRIORITY DATE	LICENSEE/APPLICANT	LIC STAT	PROC STAT	PURPOSE	TERM START	TERM END	QUANTITY
WSC 100 WR93.G.008.1.4 L Fraser River on Salt Water									
F103950	0250007	1963/05/30	ROBERTSON GORDON D & SANDRA M FRASER RIVER WATER SUPPLY WUC RR 8 BOX 29 COULDWELL SITE QUESNEL BC V2J5E6	C		DOM	Jan 01	Dec 31	500.000 G
F021433	0256103	1964/04/27	SINCLAIR NORMA M FRASER RIVER WATER SUPPLY WUC BOX 43 RR 7 QUESNEL BC V2J5E5	C		DOM	Jan 01	Dec 31	500.000 G
F019729	0256105	1964/04/27	COULDWELL AUBREY D FRASER RIVER WATER SUPPLY WUC RR 8 BOX 22 COLDWELL SITE QUESNEL BC V2J5E6	C		DOM	Jan 01	Dec 31	500.000 G
F019730	0256106	1964/04/27	POITRAS ROBERT Y & REJEANNE M FRASER RIVER WATER SUPPLY WUC RR 8 BOX 30 COULDWELL SITE QUESNEL BC V2J5E6	C		DOM	Jan 01	Dec 31	500.000 G
F020330	0256102	1964/04/27	BEAL JEFFREY W & RERICK CAROL A FRASER R WATER SUP WUC BOX 16 RR 8 COULDWELL SITE QUESNEL BC V2J5E6	C		DOM	Jan 01	Dec 31	500.000 G
C063230	5000170	1983/08/28	FEE LAUGHLIN M FRASER RIVER WATER SUPPLY WUC BOX 10 RR 8 COULDWELL SUBDIVISION RD QUESNEL BC V2J5E6	C		DOM	Jan 01	Dec 31	500.000 G
WSC 100 WR93.B.098.4.1 C Fraser River on Salt Water									
C101874	5001012	1990/01/23	TRANSPORTATION & HIGHWAYS MINISTRY OF NORTH CARIBOO DISTRICT 408-350 BARLOW AVE QUESNEL BC V2J2C1	C		DUST	May 01	Sep 30	5,000.000 G

Downstream Notification Report

Page: 004

LICENCE NUMBER	FILE NUMBER	PRIORITY DATE	LICENSEE/APPLICANT	LIC STAT	PROC STAT	PURPOSE	TERM START	TERM END	QUANTITY
WSC 100 WR93.8.098.2.3 A			Fraser River on Salt Water						
C031058	0264744	1965/09/20	WELWOOD OF CANADA LTD C/O PROPERTY MGMT DEPT PO BOX 2179 VANCOUVER BC V6B3V8	C		PROCE	Jan 01	Dec 31	150.000 G
WSC 100 WR93.8.098.2.3 B			Fraser River on Salt Water						
C057406	0355562	1979/10/22	FLORITTO ORLANDO & SHIRLEY E RR 2 W FRASER RD QUESNEL BC V2J3H6	C		IRR	Apr 01	Sep 30	200.000 A
WSC 100 WR93.8.088 E3			Fraser River on Salt Water						
C105116	5001261	1992/07/30	SWAAN DEWEY J & RITA L SWAAN ROBERT RR 1 BOX 35 DURRELL RD QUESNEL BC V2J3H5	C		IRR	Apr 01	Sep 30	200.000 A
WSC 100 WR93.8.088 F3			Fraser River on Salt Water						
C106113	5001291	1993/02/12	MOORE MEL PO BOX 1421 REVELSTOKE BC V0E2S0	C		MNPLC	Jan 01	Dec 31	0.500 C
WSC 100 WR93.8.088 SS			Fraser River on Salt Water						
C063390	5000545	1986/05/27	MAGNUSON FRED & JANICE RR 1 BOX 15 K & H SITE QUESNEL B C V2J3H5	C		IRR	Apr 01	Sep 30	450.000 A

Downstream Notification Report

Page: 001

Report Requested By: LTOWNSEND
 Date Requested: January 12, 1994
 Upstream Starting Point: Z107554
 93.G.088 P
 Downstream Ending Point: Downstream most point on hierarchy
 No. of Lic/Applicants: 20

LICENCE NUMBER	FILE NUMBER	PRIORITY DATE	LICENSEE/APPLICANT	LIC STAT	PROC STAT	PURPOSE	TERM START	TERM END	QUANTITY
WSC 100 Tabor Creek left of Fraser River									
WR93.G.088 P									
Z107554	7001096	1993/06/10	TRANSPORTATION & HIGHWAYS MINISTRY OF CENTRAL NORTH EAST REGION 213-1011 4TH AVE PRINCE GEORGE BC V2L3H9	C	APP	DUST	May 01	Sep 30	10,000.000 G
WSC 100 Tabor Creek left of Fraser River									
WR93.G.088 Q									
Z107554	7001096	1993/06/10	TRANSPORTATION & HIGHWAYS MINISTRY OF CENTRAL NORTH EAST REGION 213-1011 4TH AVE PRINCE GEORGE BC V2L3H9	C	APP	DUST	May 01	Sep 30	10,000.000 G
WSC 100 Tabor Creek left of Fraser River									
WR93.G.088 G									
C040423	0310662	1972/08/15	VANCE WILFRED & EVA A CUMMINGS RD RR 5 PRINCE GEORGE B C V2N2J3	C		DOM	Jan 01	Dec 31	1,000.000 G
WSC 100 Tabor Creek left of Fraser River									
WR93.G.088 R									
Z107554	7001096	1993/06/10	TRANSPORTATION & HIGHWAYS MINISTRY OF CENTRAL NORTH EAST REGION 213-1011 4TH AVE PRINCE GEORGE BC V2L3H9	C	APP	DUST	May 01	Sep 30	10,000.000 G
WSC 100 Tabor Creek left of Fraser River									
WR93.G.088 H									
C046695	0329078	1975/06/27	WIEBE MARIANNE RR 5 RMD 18 PRINCE GEORGE B C V2N2J3	C		DOM	Jan 01	Dec 31	1,000.000 G

LICENCE NUMBER	FILE NUMBER	PRIORITY DATE	LICENSEE/APPLICANT	LIC STAT	PROC STAT	PURPOSE	TERM START	TERM END	QUANTITY
WSC 100 WR93.G.087 X			Tabor Creek left of Fraser River						
2107554	7001096	1993/06/10	TRANSPORTATION & HIGHWAYS MINISTRY OF CENTRAL NORTH EAST REGION 213-1011 4TH AVE PRINCE GEORGE BC V2L3W9	C	APP	DUST	May 01	Sep 30	10,000.000 G
WSC 100 WR6430 E			Fraser River on Salt Water						
C043810	0316890	1973/05/08	AGRICULTURAL LAND COMMISSION C/O PROPERTY MANAGEMENT 133 4940 CANADA WAY BURNABY BC V8V1X4	C		IRR	Apr 01	Sep 30	63.000 A
WSC 100 WR93.G.057 K			Fraser River on Salt Water						
C062735	7000305	1985/07/18	SCHNEIDER ALFRED & MARIANNE SITE 34 COMP 14 SS 3 PRINCE GEORGE BC V2N2S7	C		PRRES	Jan 01	Dec 31	50.000 C
WSC 100 WR93.G.057 P			Fraser River on Salt Water						
C071140	7000700	1990/05/02	TRANSPORTATION & HIGHWAYS MINISTRY OF NORTH CARIBOO DISTRICT 408-350 BARLOW AVE QUESNEL BC V2J2C1	C		DUST	Apr 01	Oct 31	10,000.000 G
WSC 100 WR93.G.037 B			Fraser River on Salt Water						
C071107	7000682	1989/05/25	TRANSPORTATION & HIGHWAYS MINISTRY OF NORTH CARIBOO DISTRICT 408-350 BARLOW AVE QUESNEL BC V2J2C1	C		DUST	Apr 01	Oct 31	10,000.000 G
WSC 100 WR93G/7W(c) A			Fraser River on Salt Water						
2106930	5001353	1993/04/26	ROEBUCK MAURICE EDWIN PRICE RONALD MELVIN RR 4 BOX 14 TWIN SEVEN SITE QUESNEL BC V2J3H8	C	APP	MWPLC	Apr 01	Sep 30	0.500 C

LICENCE NUMBER	FILE NUMBER	PRIORITY DATE	LICENSEE/APPLICANT	LIC STAT	PROC STAT	PURPOSE	TERM START	TERM END	QUANTITY
WSC 100 WR93.G.017 G			Fraser River on Salt Water						
C063275	5000446	1985/07/03	KUNZ HANS & RITA RR 3 BOX 24 PARADISE ROAD QUESNEL BC V2J3H7	C		IRR	Apr 01	Sep 30	100.000 A
WSC 100 WR93.G.008.3.1 B			Fraser River on Salt Water						
C106175	5001290	1993/02/10	BREADNER JIM RR 3 NORWOOD RD QUESNEL BC V2J3H7	C		MNPLC	Jan 01	Dec 31	0.500 C
WSC 100 WR93.G.008.1.4 L			Fraser River on Salt Water						
F103950	0250007	1963/05/30	ROBERTSON GORDON D & SANDRA M FRASER RIVER WATER SUPPLY WUC RR 8 BOX 29 COULDWELL SITE QUESNEL BC V2J5E6	C		DOM	Jan 01	Dec 31	500.000 G
F021433	0256103	1964/04/27	SINCLAIR NORMA M FRASER RIVER WATER SUPPLY WUC BOX 43 RR 7 QUESNEL BC V2J5E5	C		DOM	Jan 01	Dec 31	500.000 G
F019729	0256105	1964/04/27	COULDWELL AUBREY D FRASER RIVER WATER SUPPLY WUC RR 8 BOX 22 COLDWELL SITE QUESNEL BC V2J5E6	C		DOM	Jan 01	Dec 31	500.000 G
F019730	0256106	1964/04/27	POITRAS ROBERT Y & REJEANNE M FRASER RIVER WATER SUPPLY WUC RR 8 BOX 30 COULDWELL SITE QUESNEL BC V2J5E6	C		DOM	Jan 01	Dec 31	500.000 G
F020330	0256102	1964/04/27	BEAL JEFFREY W & RERICK CAROL A FRASER R WATER SUP WUC BOX 16 RR 8 COULDWELL SITE QUESNEL BC V2J5E6	C		DOM	Jan 01	Dec 31	500.000 G

Downstream Notification Report

Page: 004

LICENCE NUMBER	FILE NUMBER	PRIORITY DATE	LICENSEE/APPLICANT	LIC STAT	PROC STAT	PURPOSE	TERM START	TERM END	QUANTITY
C063230	5000170	1988/08/28	FEE LAUGHLIN M FRASER RIVER WATER SUPPLY WUC BOX 10 RR 8 COULDWELL SUBDIVISION RD QUESNEL BC V2J5E6	C		DOM	Jan 01	Dec 31	500.000 G
WSC 100 WR93.B.098.4.1 C Fraser River on Salt Water									
C101874	5001012	1990/01/23	TRANSPORTATION & HIGHWAYS MINISTRY OF NORTH CARIBOO DISTRICT 408-350 BARLOW AVE QUESNEL BC V2J2C1	C		DUST	May 01	Sep 30	5,000.000 G
WSC 100 WR93.B.098.2.3 A Fraser River on Salt Water									
C031058	0264744	1965/09/20	WELWOOD OF CANADA LTD C/O PROPERTY MGMT DEPT PO BOX 2179 VANCOUVER BC V6B3V8	C		PROCE	Jan 01	Dec 31	150.000 G
WSC 100 WR93.B.098.2.3 B Fraser River on Salt Water									
C057406	0355562	1979/10/22	FLORITTO ORLANDO & SHIRLEY E RR 2 W FRASER RD QUESNEL BC V2J3H6	C		IRR	Apr 01	Sep 30	200.000 A
WSC 100 WR93.B.088 E3 Fraser River on Salt Water									
C105116	5001261	1992/07/30	SWAAN DEWEY J & RITA L SWAAN ROBERT RR 1 BOX 35 DURRELL RD QUESNEL BC V2J3H5	C		IRR	Apr 01	Sep 30	200.000 A
WSC 100 WR93.B.088 F3 Fraser River on Salt Water									
C106113	5001291	1993/02/12	MOORE MEL PO BOX 1421 REVELSTOKE BC V0E2S0	C		MNPLC	Jan 01	Dec 31	0.500 C

Downstream Notification Report

Page: 005

LICENCE NUMBER	FILE NUMBER	PRIORITY DATE	LICENSEE/APPLICANT	LIC STAT	PROC STAT	PURPOSE	TERM START	TERM END	QUANTITY
WSC 100 WR93.8.088 SS			Fraser River on Salt Water						
C063390	5000545	1986/05/27	MAGNUSON FRED & JANICE RR 1 BOX 15 K & H SITE QUESNEL B C V2J3H5	C		IRR	Apr 01	Sep 30	450.000 A

PIN = 005145300	INQUIRY PRIMARY	Entered :	CLRSA01
Land District: 05	Cariboo District	District Lot: 2171	
Section :	Township:	Range :	Meridian :
Island :		E&N Rail: NO	Block :
Parcel Name :			IR No :
Unsurv Desc			

Area (Ha) :	164.3030	Overlap Parcel :	LTO PID:
Tube Number :	24TR3	Assessment Area:	26 PRINCE GEORGE
LTO Plan No :		Land Title Off :	4 PRINCE GEORGE
School Dist :		Regional Dist :	14 FRASER-FT GEORGE
Jurisdiction :		Municipality :	000 NONE
Roll No :		Electoral Dist :	45 PRINCE GEORGE-MOUNT ROBSON
Land Value:	0	Region :	7 OMINECA
ALR : NO	IRC : NO	Status Ind :	0 OLD PARCEL
NTS : 093G15H	BCGS : R093G088	Kind of Parcel :	
Latitude :	053 53 50.0000	Prov Forest :	
Longitude :	122 33 29.0000	TSA :	
		Mines :	
		Agency :	

PF1	PF2 FILE-INFO	PF3	PF4 LIST	PF5 SUBDIVS	PF6
PF7 PRINT	PF8 DEFINE	PF9 HELP	PF10	PF11 MAIN	PF12 PREV
	Pin has	3 subdivs			

#11 1076

PIN = 004825640	INQUIRY PRIMARY	Entered :	CLRSA01
Land District: 05	Cariboo District	District Lot: 9347	
Section :	Township:	Range :	Meridian :
Island :		E&N Rail: NO	Block :
Parcel Name :			IR No :
Unsurv Desc			

Area (Ha) :	32.3750	Overlap Parcel :	LTO PID:
Tube Number :	7TR9	Assessment Area:	26 PRINCE GEORGE
LTO Plan No :		Land Title Off :	4 PRINCE GEORGE
School Dist :		Regional Dist :	14 FRASER-FT GEORGE
Jurisdiction :		Municipality :	000 NONE
Roll No :		Electoral Dist :	45 PRINCE GEORGE-MOUNT ROBSON
Land Value:	0	Region :	7 OMINECA
ALR : NO	IRC : NO	Status Ind :	0 OLD PARCEL
NTS : 093J01C	BCGS : R093J019	Kind of Parcel :	
Latitude :	054 07 04.0000	Prov Forest :	
Longitude :	122 19 04.0000	TSA :	
		Mines :	
		Agency :	

PF1	PF2 FILE-INFO	PF3	PF4 LIST	PF5 SUBDIVS	PF6
PF7 PRINT	PF8 DEFINE	PF9 HELP	PF10	PF11 MAIN	PF12 PREV
	Pin has	0 subdivs			

to hahay

2107554.

PIN = 004995810 INQUIRY PRIMARY Entered : CLRSA01
Land District: 05 Cariboo District District Lot: 1935
Section : Township: Range : Meridian :
Island : E&N Rail: NO Block :
Parcel Name : IR No :
Unsurv Desc

Area (Ha) : 258.9990 Overlap Parcel : LTO PID:
Tube Number : 39TR3 Assessment Area: 26 PRINCE GEORGE
LTO Plan No : Land Title Off : 4 PRINCE GEORGE
School Dist : Regional Dist : 14 FRASER-FT GEORGE
Jurisdiction : Municipality : 000 NONE
Roll No : Electoral Dist : 45 PRINCE GEORGE-MOUNT ROBSON
Land Value: 0 Region : 7 OMINECA
ALR : NO IRC : NO Status Ind : 0 OLD PARCEL
NTS : 093G15A BCGS : R093G088 Kind of Parcel :
Latitude : 053 50 39.0000 Prov Forest :
Longitude : 122 35 37.0000 TSA :
Mines :
Agency :

PF1 PF2 FILE-INFO PF3 PF4 LIST PF5 SUBDIVS PF6
PF7 PRINT PF8 DEFINE PF9 HELP PF10 PF11 MAIN PF12 PREV
Pin has 0 subdvs

8 9 10

1096

PIN = 005537820 INQUIRY PRIMARY Entered : C:\RSA01
Land District: 05 Cariboo District District Lot 2181
Section : Township: Range : Meridian :
Island : E&N Rail: NO Block :
Parcel Name : IR No :
Unsurv Desc

Area (Ha) : 129.5000 Overlap Parcel : LTO PID:
Tube Number : 37TR3 Assessment Area: 26 PRINCE GEORGE
LTO Plan No : Land Title Off : 4 PRINCE GEORGE
School Dist : Regional Dist : 14 FRASER-FT GEORGE
Jurisdiction : Municipality : 000 NONE
Roll No : Electoral Dist : 45 PRINCE GEORGE-MOUNT ROBSON
Land Value: 0 Region : 7 OMINECA
ALR : NO IRC : NO Status Ind : 0 OLD PARCEL
NTS : 093G16E BCGS : R093G098 Kind of Parcel :
Latitude : 053 58 57.0000 Prov Forest :
Longitude : 122 28 22.0000 TSA :
Mines :
Agency :

PF1 PF2 FILE-INFO PF3 PF4 LIST PF5 SUBDIVS PF6
PF7 PRINT PF8 DEFINE PF9 HELP PF10 PF11 MAIN PF12 PREV
Pin has 3 subdivs

#15 1096

PIN = 005212000	INQUIRY PRIMARY	Entered :	CLRSA01
Land District: 05	Cariboo District	District Lot: 8382	
Section :	Township:	Range :	Meridian :
Island :		E&N Rail: NO	Block :
Parcel Name :			IR No :
Unsurv Desc			

Area (Ha) :	251.3100	Overlap Parcel :	LTO PID:
Tube Number :	18TR5	Assessment Area:	26 PRINCE GEORGE
LTO Plan No :		Land Title Off :	4 PRINCE GEORGE
School Dist :		Regional Dist :	14 FRASER-FT GEORGE
Jurisdiction :		Municipality :	000 NONE
Roll No :		Electoral Dist :	45 PRINCE GEORGE-MOUNT ROBSON
Land Value:	0	Region :	7 OMINECA
ALR : NO	IRC : NO	Status Ind :	0 OLD PARCEL
NTS : 093G15H BCGS : R093G098		Kind of Parcel :	
Latitude : 053 57 49.0000		Prov Forest :	
Longitude : 122 34 45.0000		TSA :	
		Mines :	
		Agency :	

PF1	PF2 FILE-INFO	PF3	PF4 LIST	PF5 SUBDIVS	PF6
PF7 PRINT	PF8 DEFINE	PF9 HELP	PF10	PF11 MAIN	PF12 PREV
	Pin has	4 subdivs			

PIN = 005002290 INQUIRY PRIMARY Entered : CLRSA01
Land District: 05 Cariboo District District Lot: 1995
Section : Township: Range : Meridian :
Island : E&N Rail: NO Block :
Parcel Name : IR No :
Unsurv Desc :

Area (Ha) : 258.9990 Overlap Parcel : LTO PID:
Tube Number : 21TR3 Assessment Area: 26 PRINCE GEORGE
LTO Plan No : Land Title Off : 4 PRINCE GEORGE
School Dist : Regional Dist : 14 FRASER-FT GEORGE
Jurisdiction : Municipality : 000 NONE
Roll No : Electoral Dist : 45 PRINCE GEORGE-MOUNT ROBSON
Land Value: 0 Region : 7 OMINECA
ALR : YES IRC : NO Status Ind : 0 OLD PARCEL
NTS : 093G10G BCGS : R093G077 Kind of Parcel :
Latitude : 053 42 51.0000 Prov Forest :
Longitude : 122 42 18.0000 TSA :
Mines :
Agency :

PF1 PF2 FILE-INFO PF3 PF4 LIST PF5 SUBDIVS PF6
PF7 PRINT PF8 DEFINE PF9 HELP PF10 PF11 MAIN PF12 PREV
Pin has 2 subdivs

#7

1096

PIN = 004997180 INQUIRY PRIMARY Entered : CLRSA01
 Land District: 05 Cariboo District District Lot: 1947
 Section : Township: Range : Meridian :
 Island : E&N Rail: NO Block :
 Parcel Name : IR No :
 Unsurv Desc :

Area (Ha) : 259.4040 Overlap Parcel : LTO PID:
 Tube Number : 39TR3 Assessment Area: 26 PRINCE GEORGE
 LTO Plan No : Land Title Off : 4 PRINCE GEORGE
 School Dist : Regional Dist : 14 FRASER-FT GEORGE
 Jurisdiction : Municipality : 000 NONE
 Roll No : Electoral Dist : 45 PRINCE GEORGE-MOUNT ROBSON
 Land Value: 0 Region : 7 OMINECA
 ALR : NO IRC : NO Status Ind : 0 OLD PARCEL
 NTS : 093G15A BCGS : R093G088 Kind of Parcel :
 Latitude : 053 48 56.0000 Prov Forest :
 Longitude : 122 35 37.0000 TSA :
 Mines :
 Agency :

PF1 PF2 FILE-INFO PF3 PF4 LIST PF5 SUBDIVS PF6
 PF7 PRINT PF8 DEFINE PF9 HELP PF10 PF11 MAIN PF12 PREV
 Pin has 5 subdivs

10 10 96

PIN = 005146630	INQUIRY PRIMARY	Entered :	CLRSA01
Land District: 05	Cariboo District	District Lot: 2184	
Section :	Township:	Range :	Meridian :
Island :		E&N Rail: NO	Block :
Parcel Name :			IR No :
Unsurv Desc			

Area (Ha) :	252.9290	Overlap Parcel :	LTO PID:
Tube Number :	37TR3	Assessment Area:	26 PRINCE GEORGE
LTO Plan No :		Land Title Off :	4 PRINCE GEORGE
School Dist :		Regional Dist :	14 FRASER-FT GEORGE
Jurisdiction :		Municipality :	000 NONE
Roll No :		Electoral Dist :	45 PRINCE GEORGE-MOUNT ROBSON
Land Value:	0	Region :	7 OMINECA
ALR : NO	IRC : NO	Status Ind :	0 OLD PARCEL
NTS : 093G15H BCGS :	R093G098	Kind of Parcel :	
Latitude :	053 56 15.0000	Prov Forest :	
Longitude :	122 31 51.0000	TSA :	
		Mines :	
		Agency :	

PF1	PF2 FILE-INFO	PF3	PF4 LIST	PF5 SUBDIVS	PF6
PF7 PRINT	PF8 DEFINE	PF9 HELP	PF10	PF11 MAIN	PF12 PREV
	Pin has	8 subdivs			

#12

1096



4050 - 18TH AVENUE (BAG 4050)
 PRINCE GEORGE, B.C. V2N 4X6
 ROAD & BRIDGE OFFICE:
 564-ROAD (604) 564-7623
 1-800-667-ARGO (1-800-667-2746)
 MECHANICAL SHOP:
 (604) 561-9495
 FAX (604) 562-2640
 HEAD OFFICE FAX:
 (604) 562-3544

May 21, 1993

Ministry of Transportation and Highways
 4055 Fifteenth Avenue
 Prince George, British Columbia
 V2N 1A5

ATTENTION: MR. TERRY BURGESS
 AREA MANAGER, NORTH/SOUTH

Dear Mr. Burgess:

RE: WATER LICENSE

Further to your letter of May 12, 1993, we have marked all the locations for our water requirements on the attached maps.

<u>Highway 16 West</u>	<u>Date of Use</u>	<u>Quantity</u>
1. <u>Telechick West End</u>	June - August 1993	3,000 Gallons
2. Pond on Norman Lake Road north of Berman Lake	June - August 1993	4,500 Gallons
3. Bednesti Lake off Bednesti Lake Road, South Side	June - August 1993	5,000 Gallons
4. <u>Creek on Larson Road off Blackwater when water is available.</u>	June - August 1993	1,000 Gallons
5. Lower Mud River Road, Chilako River	June - August 1993	4,500 Gallons
6. <u>Water in ditch on East Beaverly Road</u>	June - August 1993	2,000 Gallons

70010⁹⁵

Ministry of Transportation
 and HIGHWAYS

MAY 25 1993

FORT GEORGE
 DISTRICT OFFICE

<u>Highway 16 East</u>			<u>Date of Use</u>	<u>Quantity</u>
1.	Pond on Groveburn Road		June - August 1993	4,000 Gallons
2.	Pond on Shelly Road near near Fire Hall		June - August 1993	3,000 Gallons
3.	Six Mile Lake Road		June - August 1993	1,500 Gallons
4.	Bowron River & Highway 16 East		June - August 1993	4,500 Gallons
5.	East Perry Road, 1 kilometre from Bus Turn (approximate)		June - August 1993	1,500 Gallons
<u>Highway 97 South</u>			<u>Date of Use</u>	<u>Quantity</u>
1.	Red Rock South		June - August 1993	3,500 Gallons
2.	Tabor Creek on Tabor Creek Road		June - August 1993	3,500 Gallons
3.	Tabor Creek Cummings Road/Bendixon Road		June - August 1993	3,500 Gallons
4.	Swede Creek off Pinko Road		June - August 1993	3,500 Gallons
<u>Highway 97 North</u>			<u>Date of Use</u>	<u>Quantity</u>
1.	Salmon River, approximately .5 kilometre in on the Salmon Valley Road		June - August 1993	4,000 Gallons
2.	Ferguson Creek on Wright Creek Rd		June - August 1993	3,000 Gallons
3.	Wright Creek on Wright Creek Rd		June - August 1993	3,000 Gallons
4.	Ness Lake off Ness Lake Road North		June - August 1993	4,500 Gallons
5.	Pond on Reid Lake Road		June - August 1993	1,500 Gallons
6.	Ruby Creek on Chief Lake Road		June - August 1993	3,000 Gallons
7.	Mischinsinlika River at the Bridge on Highway 39, 12 km from Junction of Highway 39 and Highway 97 North.		June - August 1993	5,000 Gallons
8.	Gagnon Creek Bridge at the bridge on Highway 39, 27 km from Junction of Highway 39 and Highway 97 North.		June - August 1993	5,000 Gallons

PASWIP 7001134²

Honeymoon Creek Area

Date of Use

Quantity

1. Pack River

June - September 1993

3,500 Gallons

Terry, do you have a plan similar to this for the Aleza Lake Area?

Yours truly,



E. M. (Betty) Spalton
Vice-President

EMS:dg
Att'd



4050 - 18TH AVENUE (BAG 4050)
PRINCE GEORGE, B.C. V2N 4X6
ROAD & BRIDGE OFFICE:
564-ROAD (604) 564-7623
1-800-667-ARGO (1-800-667-2746)
MECHANICAL SHOP:
(604) 581-9495
FAX (604) 582-2640
HEAD OFFICE FAX:
(604) 582-3544

Ministry of Transportation
and HIGHWAYS

July 09, 1993

JUL 9 1993
FORT GEORGE
DISTRICT OFFICE

1.0.2
1.4.11

Ministry of Transportation and Highways
4055 Fifteenth Avenue
Prince George, British Columbia
V2N 1A5

370-01
106520/ARG

ATTENTION: ADRIAN VANDER VELDEN

Dear Adrian:

RE: WATER LICENSES

Aleza Lake Area

1. Hansard Bridge-Fraser
2. Eaglet Lake

Date of Use

June - August 1993
June - August 1993

Quantity

15,000 Gal.
3,000 Gal.

Slim Creek Area

1. Dome Creek

Date of Use


June - August 1993

Quantity

5,000 Gal.

I trust this is what you require.

Yours truly,


E. M. (Betty) Spalton
Vice-President

EMS:dg

Province of
British Columbia

WATER LICENCE APPLICATION

PLEASE REFER TO GUIDE NOTES. TO BE ACCEPTED, THIS APPLICATION MUST BE
COMPLETED FULLY AND ACCOMPANIED BY A APPLICATION FEE.

PLEASE PRINT FIRMLY (Do Not Erase)

21075541

FILE NO.

7001096

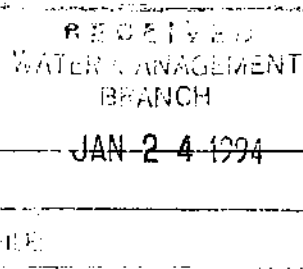
1. Name	The Honourable Minister of Transportation and Highways		
Mailing Address	40 Fort George District		
	Apt. #	Street #	Post Office Box #
	Highways Office	4055 15th Ave	
Property Address if Different	City	Province	Postal Code
	Prince George	BC	V2N 1A5
	Home Tel:	Business Tel:	Message Tel:
	contact Nick Edelman		565-6180
2. Source	Discharges into:		
3. Purpose and Quantity	Domestic <u>Industrial (road dust suppression)</u> number of acres.		
	Storage	10,000 gallons per day	
4. Place of Use	Legal description of property where water is to be used:		
	various roads and construction projects		
Tenure to Land	Registered Owner <input type="checkbox"/> Lessee <input type="checkbox"/> Other <input type="checkbox"/>		
5. Works	THE PROPOSED WORKS WILL CONSIST OF:		
	Pipe <input type="checkbox"/>	Irrigation System <input type="checkbox"/>	Trough <input type="checkbox"/> Tank <input type="checkbox"/>
	Screened intake, portable pump		
	Storage Works:	Height of Dam	Construction Material
	pipe and tank truck		
	Maximum Area of Reservoir	ac.	Quantity of Water Stored
			ac. ft.
	Other Works:	Joint Works <input type="checkbox"/>	Other users:
6. Point of Diversion/Storage Site	Location:		
	see attached maps		
7. Lands Affected	The works will physically affect (by crossing or flooding) the following lands:		Name of Owner (including Crown)
	Legal Description of Land Affected		
8. Any Additional Relevant Information			

NOTE: A sketch must accompany your application. See guide notes, item 9, for sketch requirements.

Applicant's Signature

Agent's Signature

Date



FOR OFFICIAL USE ONLY:

This is to certify that the sum of _____
was received from the undersigned for payment of application for water licence.

dollars (\$)

122° 00' 00"
53° 54' 00"

568000

5972000

93-4081

16

7001096

YELLOWHEAD HI

L 6647

BORON

L. 6646

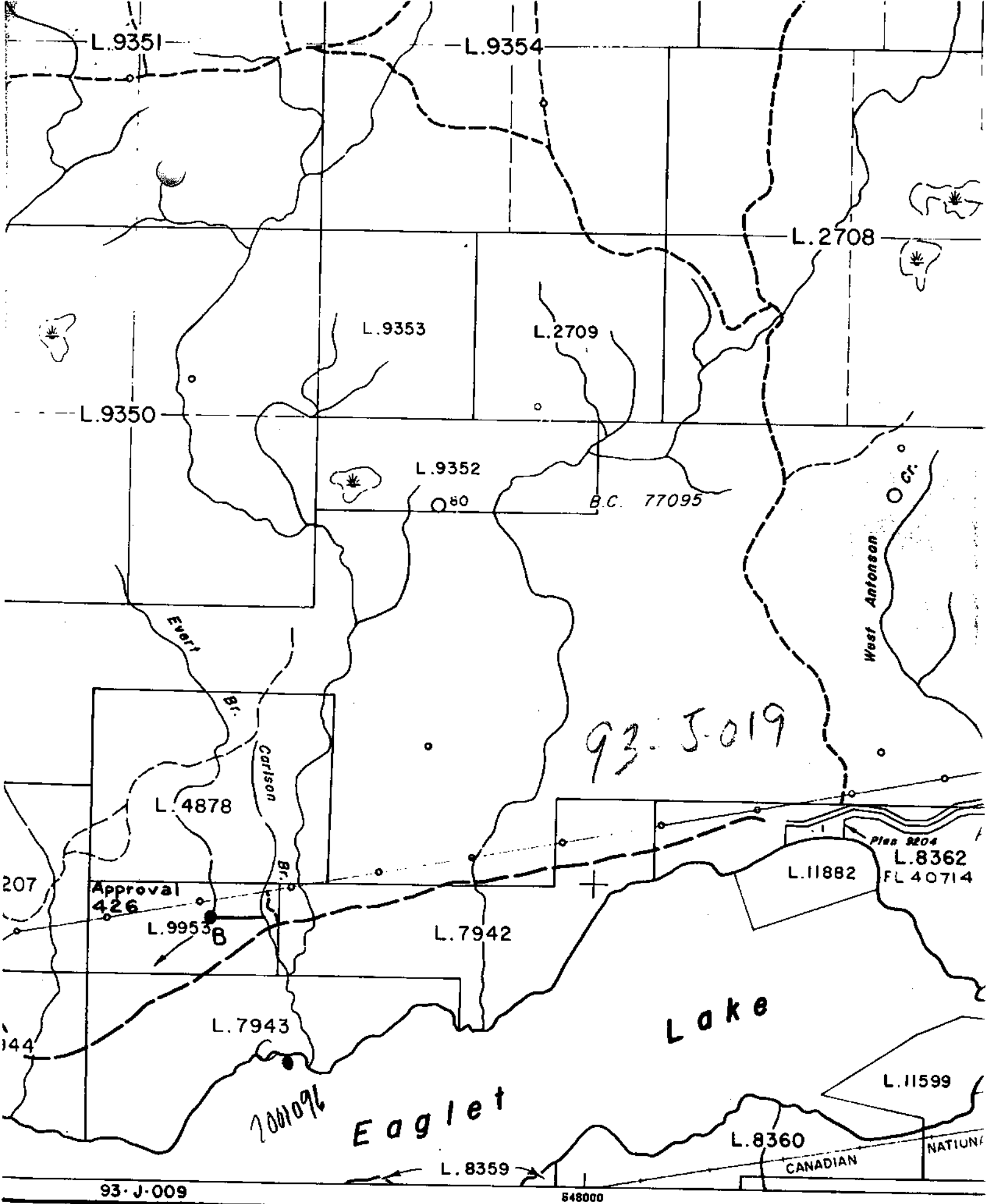
7868

L. 6645

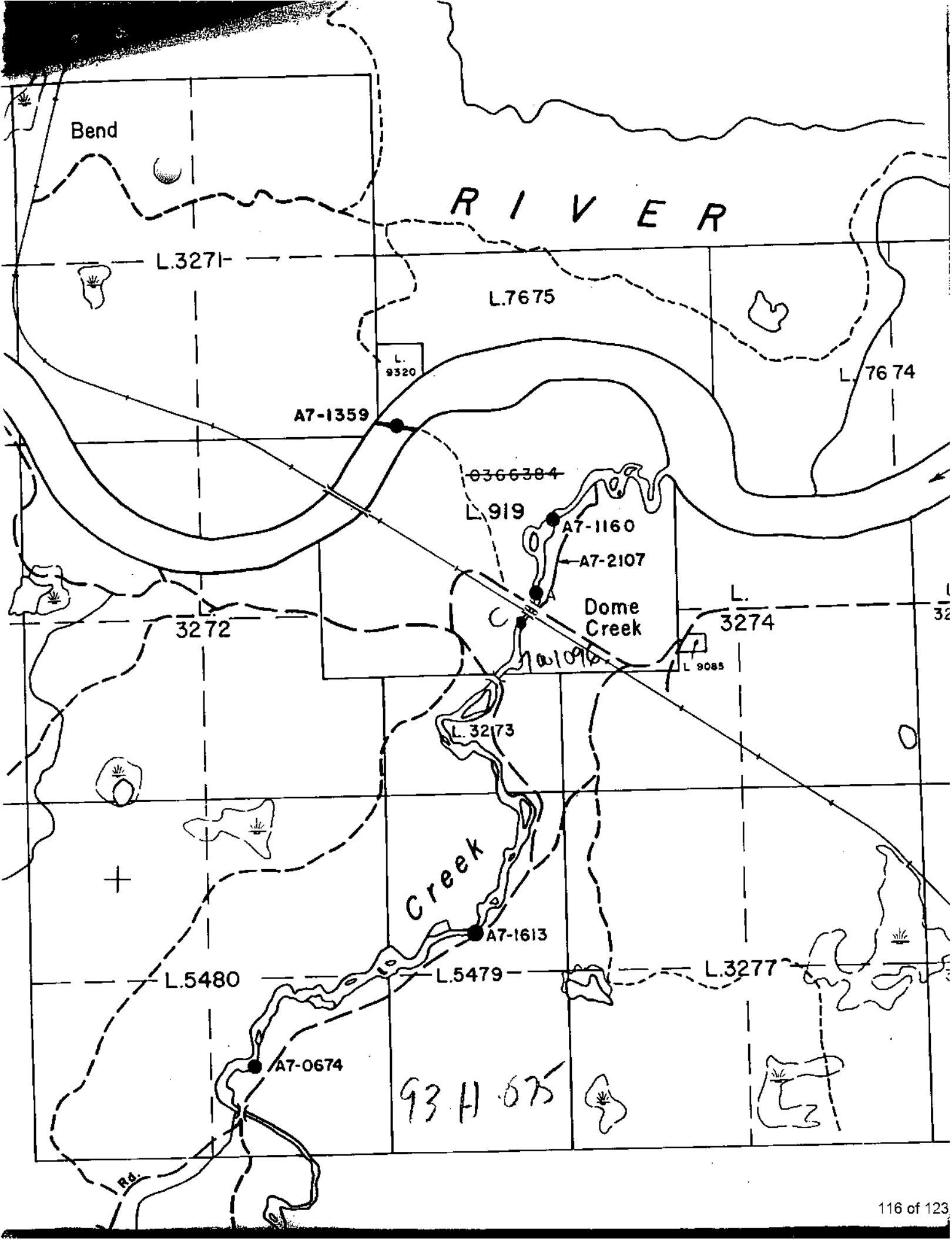
5968000

Creek

Pritchard



CARIBOO DISTRICT
GEORGE LAND REGISTRATION DISTRICT

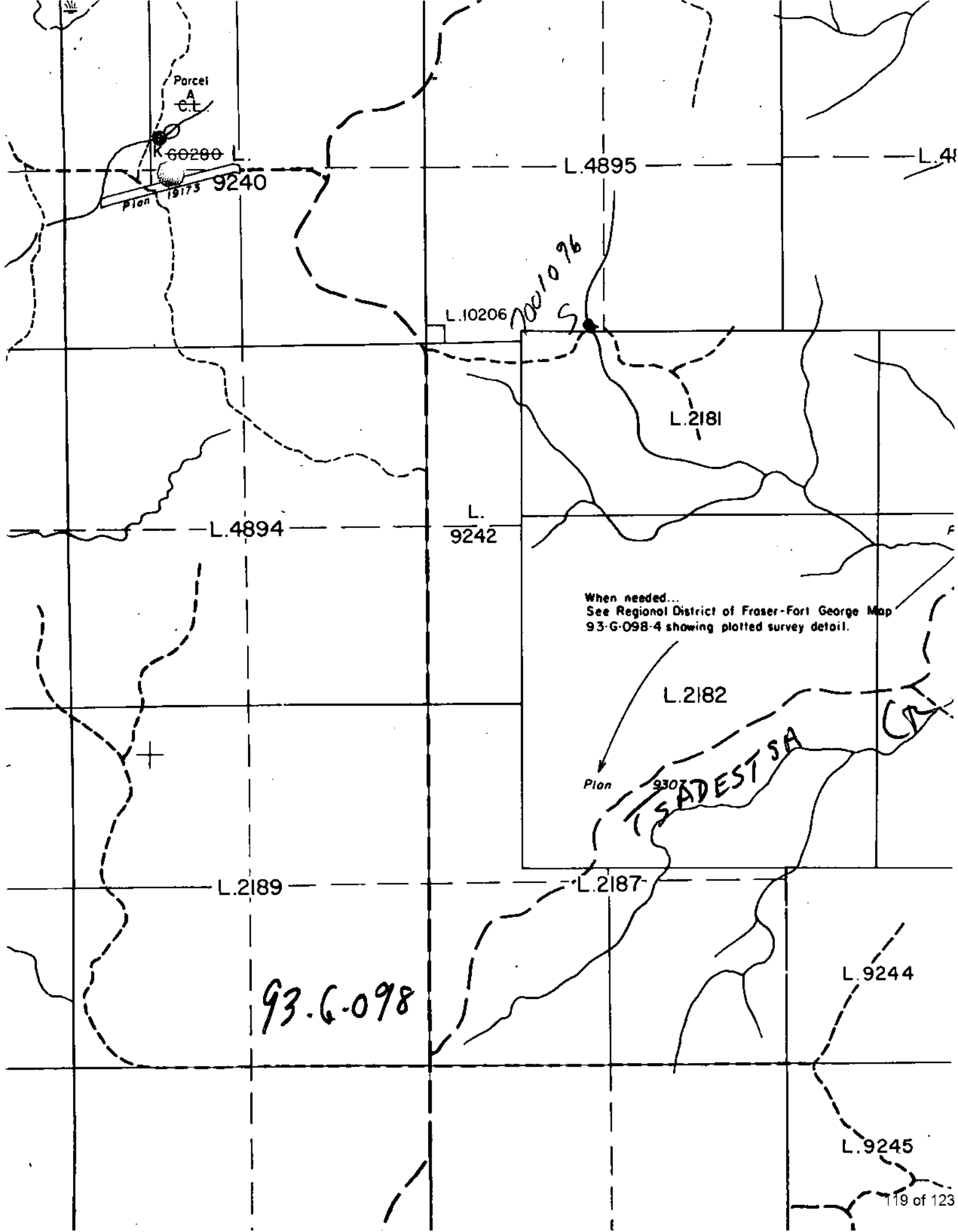


000-639

680000

260.9

~~118~~ of 123



Parcel
A

K 60200

Plan
19173

L. 4895

L. 4895

L. 4894

L.
9242

L. 2181

When needed...
See Regional District of Fraser-Fort George Map
93-G-098-4 showing plotted survey detail.

L. 2182

Plan
9307

SADEST SA

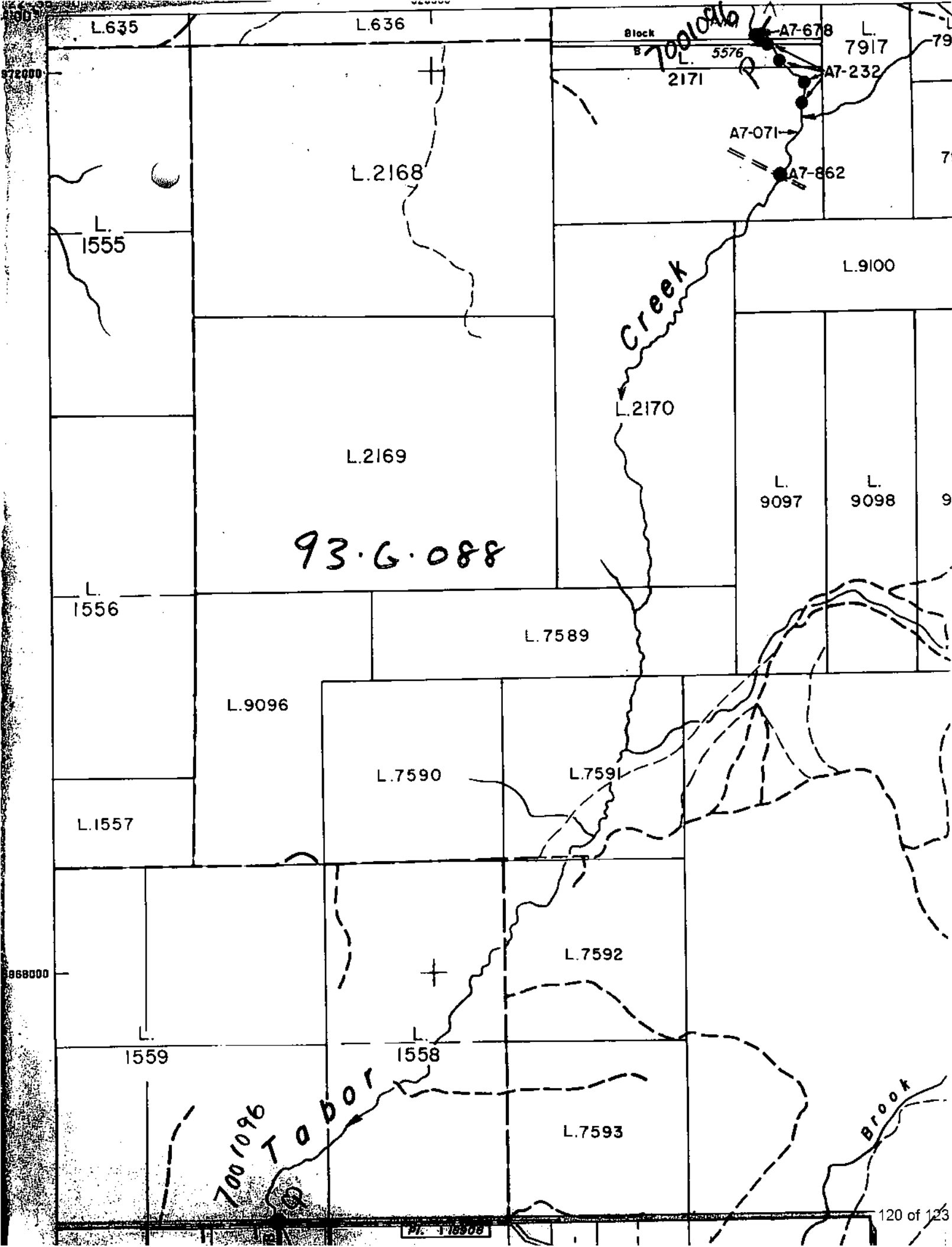
L. 2189

L. 2187

93.G-098

L. 9244

L. 9245



L.635

L.636

Block

A7-678

L. 7917

A7-232

2171

A7-071

A7-862

L.2168

L. 1555

L.9100

Creek

L.2170

L.2169

L. 9097

L. 9098

93.G.088

L. 1556

L.7589

L.9096

L.7590

L.7591

L.1557

L.7592

L. 1559

L. 1558

L.7593

7001096 Tabor

Brook

L 1993

PLAN A 224

Red

CL

43362

PLAN

8912

2

WR 6420

HIGHWAY

PLAN 10302

PLAN 10488

5679

RED ROCK

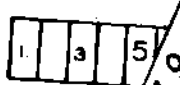
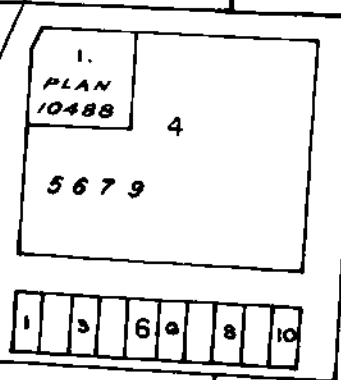
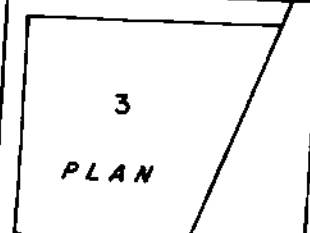
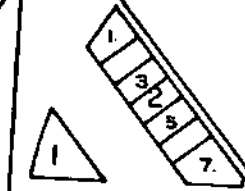
PLAN 13413

PLAN 12112

A7-1830

7001096

97



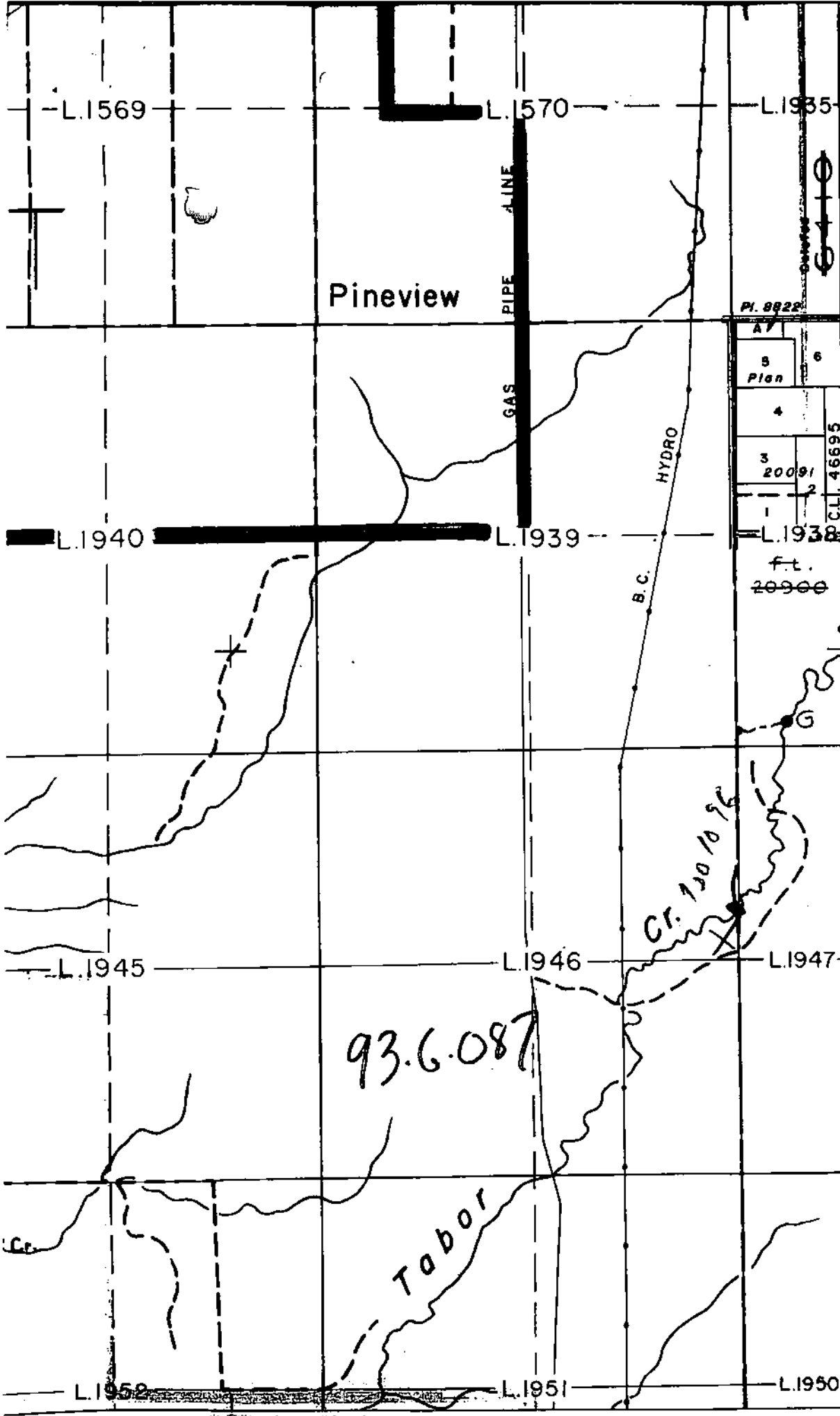
PLAN H 679

B. C. RLY. CO.

L 2715

A 1212

PLAN



REGIONAL OFFICE COPY

Pineview Improvement
District shown:

Prince George
municipal boundary
shown:
For licences see 93-G-096

Buckhorn Improvement
District shown:

SCALE - 1:20'000

Negative No.:

Map Designation:
WATER LICENCE MAP