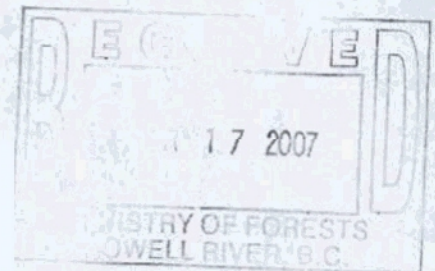




Uncle
INTERFOR *VM*
Campbell River Operations



April 13, 2007

Greg Hemphill
District Manager
Ministry of Forests and Range
7077 Duncan Street
Powell River, BC,
V8A 1W1

**Re: AMENDMENT NOT REQUIRING APPROVAL
IDENTIFYING DECLARED AREAS FOR THE SUNSHINE COAST FSP**

The declared areas listed in the following table are hereby amended into International Forest Products Limited (Interfor) Sunshine Coast FSP as per S. 30 (1) of the Forest and Planning Regulations (FPPR). These declared areas are also identified on the attached map.

| Declared Area | FDU | Mapsheet # |
|---------------|-----|------------|
| A9HA | 4 | 92K 066 |
| A9HB | 4 | 92K 066 |
| P1 | 4 | 92K 076 |
| P2 | 4 | 92K 076 |
| STU 5 | 7 | 92K 035 |
| STU 5A | 7 | 92K 035 |
| STU 6 | 7 | 92K 035 |
| STU 6A | 7 | 92K 035 |

This amendment conforms to the legislated requirements outlined in S. 14(4) of the FPPR in that the declared areas are:

1. located in a forest development unit (FDU) that is in effect; and
2. all of the activities and evaluations that are necessary in relation to inclusion of cutblocks and roads in the area have been completed.

As per S. 32.1 (a) of the FPPR, these declared areas are exempt from the following mandatory amendments referred to in S. 8 and S. 7(1.1) (a) of the Forest and Range Practices Act (FRPA):

- i. an enactment applicable to the forest development unit is made or amended;
- ii. an objective set by government applicable to the forest development unit is established, varied or cancelled;
- iii. if specified in regulation, another objective applicable to the forest development unit is established, varied or cancelled order under this Act or the regulation.

Michelle Todd

Michelle Todd, R.P.F.
International Forest Products Limited



International Forest Products Limited

#311-1180 Ironwood Road, Campbell River, B.C., Canada V9W 5P7 (250) 286-1881 Fax (250) 286-5019

1075500

1076000

624500

624500

624000

624000

A9HB**A9HA****A8****A9**

A9-4C

A8-4B

A9-4

A9-1

INTERFOR

International Forest Products Limited

FSP: Sunshine Coast

FDU: 4

Operation: CRO Division: CRO

Block: A9HA and A9HB

Location: Alpha Bluff



Declared Area

Licence: A19220 CP: TBA Camp: Alpha

Mapsheet #: 92K066

UTM Zone: 10 N: 5610330 E: 363552

LAT: 50d 37m 44s LONG: 124d 55m 45s

Source: Scale: 1:5,000

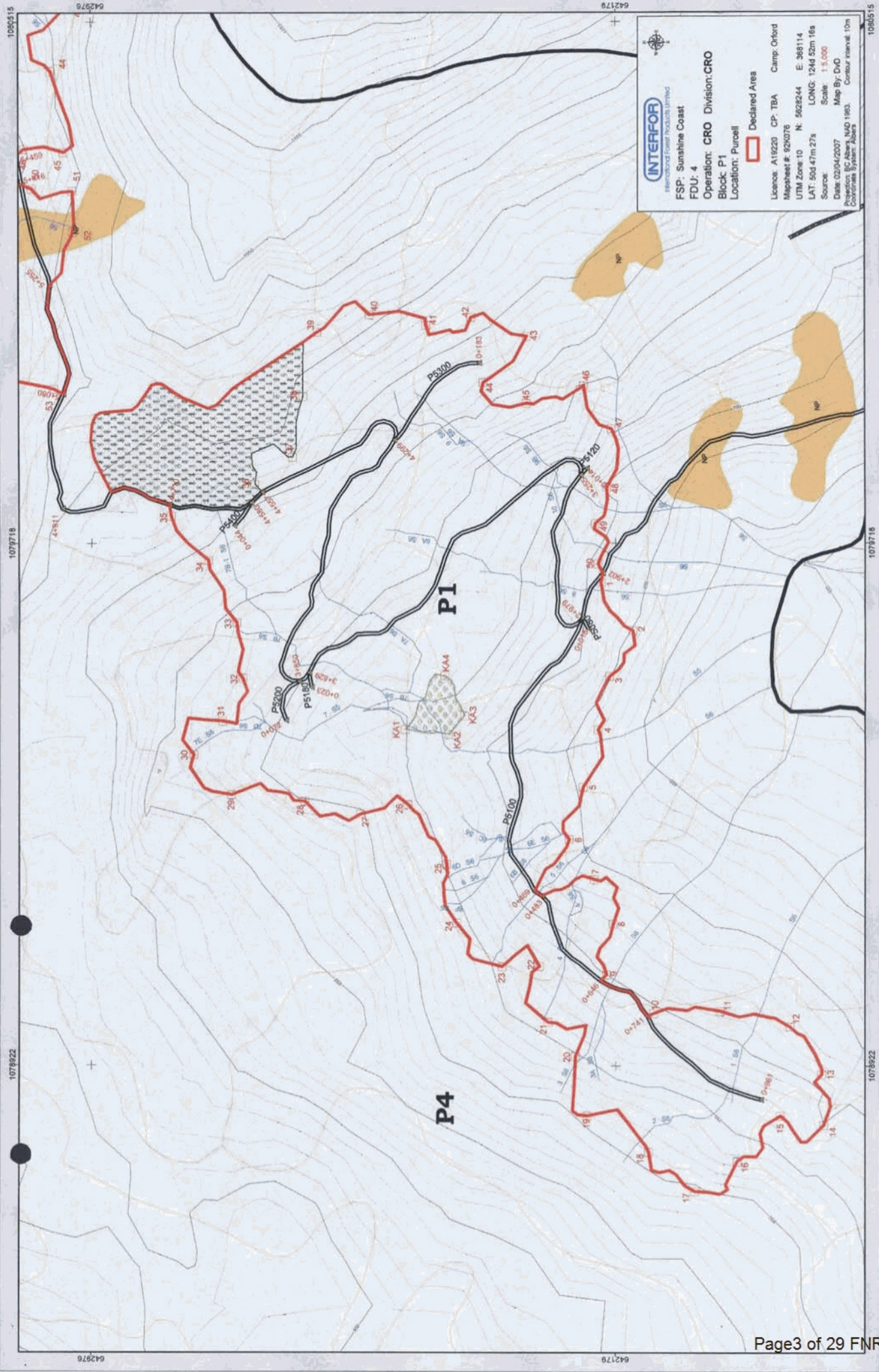
Date: 02/04/2007

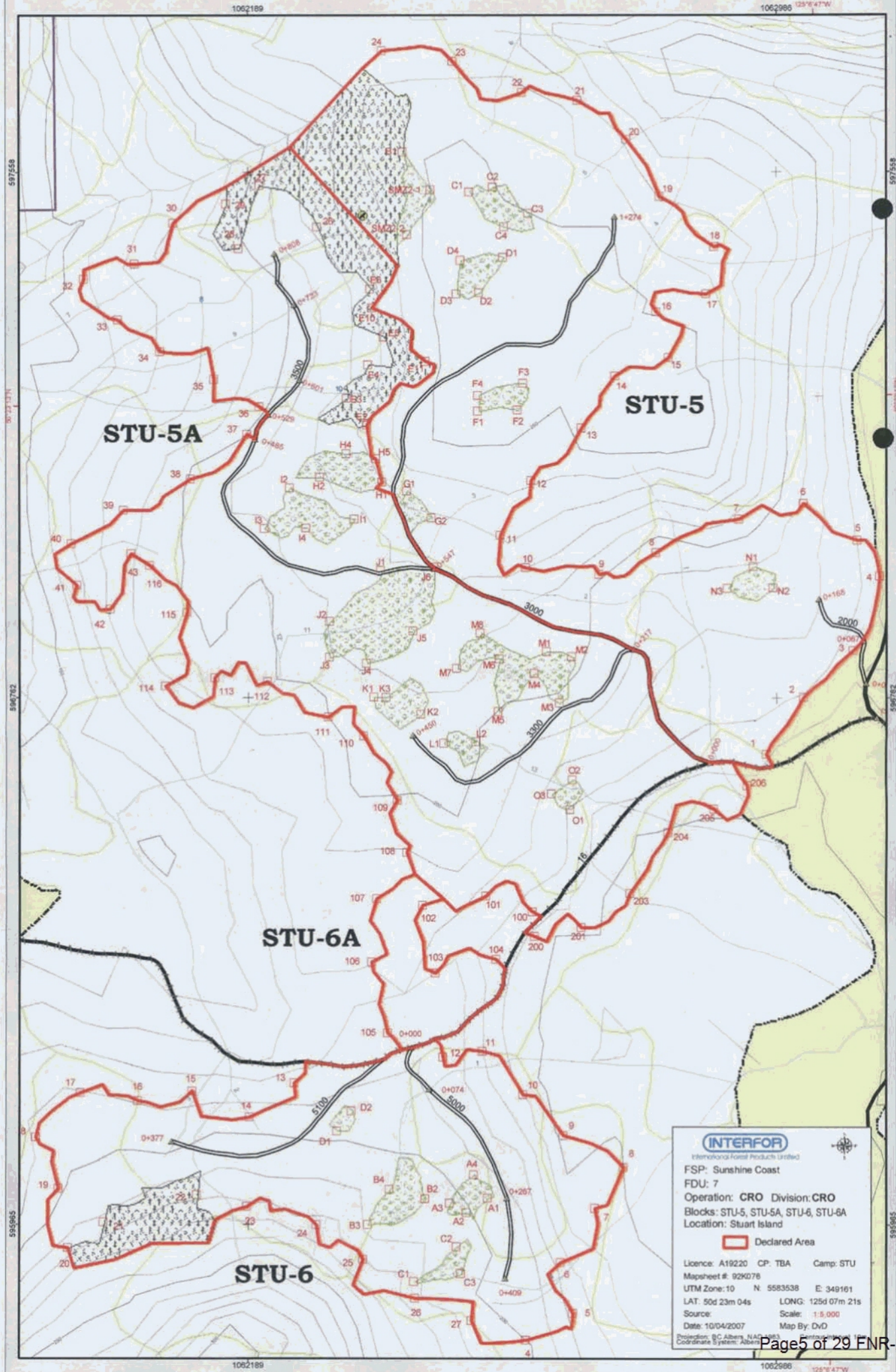
Map By: DvD

Projection: BC Albers, NAD 1983. Contour interval: 10m
Coordinate System: Albers

1075500

1076000



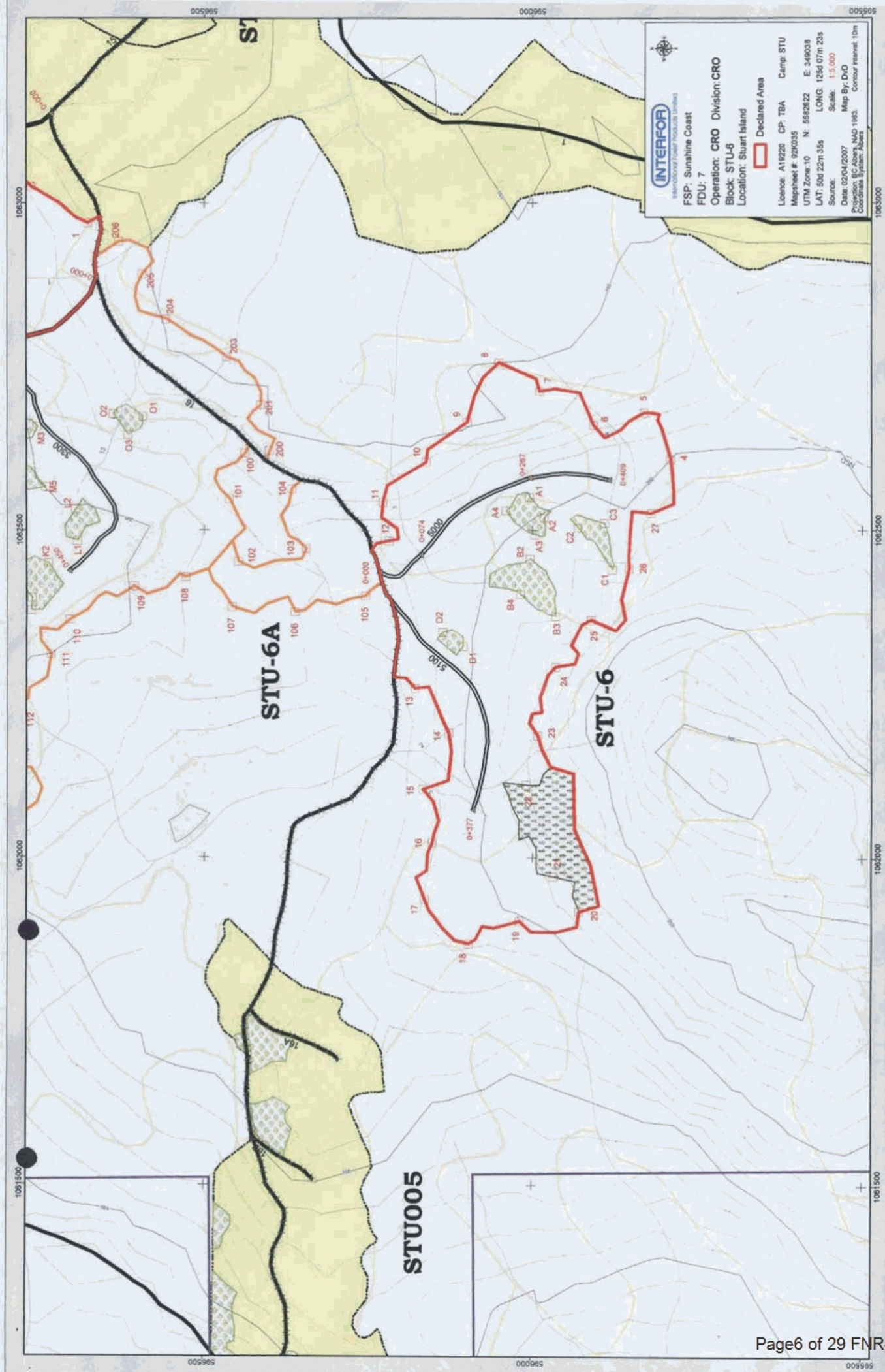


INTERFOR
International Forest Products Limited

FSP: Sunshine Coast
FDU: 7
Operation: CRO Division: CRO
Blocks: STU-5, STU-5A, STU-6, STU-6A
Location: Stuart Island

Declared Area

Licence: A19220 CP: TBA Camp: STU
Mapsheet #: 929078
UTM Zone: 10 N 5583538 E: 349161
LAT: 50d 23m 04s LONG: 125d 07m 21s
Source: Scale: 1:5,000
Date: 10/04/2007 Map By: DvO
Projection: B.C. Albers NAD 83
Coordinate System: Albers





Campbell River Operations

February 7, 2011

Brian Hawyrs
District Manager
Ministry of Forests and Range
7077 Duncan Street
Powell River, BC,
V8A 1W1

Re: AMENDMENT NOT REQUIRING APPROVAL IDENTIFYING DECLARED AREAS FOR THE SUNSHINE COAST FSP

The declared areas listed in the following table are hereby amended into International Forest Products Limited (Interfor) Sunshine Coast FSP as per S. 30 (1) of the Forest and Planning Regulations (FPPR). These declared areas are also identified on the attached maps.

| Declared Area | FDU | Mapsheet # |
|-----------------------------|-----|------------|
| A10 and associated roads | 4 | 92K066 |
| A29A and associated roads | 4 | 92K066 |
| AMO1H | 4 | 92K055 |
| AMO2H | 4 | 92K055 |
| AMO3H | 4 | 92K055 |
| AMO4H | 4 | 92K056 |
| AMO5H | 4 | 92K056 |
| AMO6H | 4 | 92K055 |
| AMO7H | 4 | 92K055 |
| AMO8H | 4 | 92K055 |
| AMO9H | 4 | 92K055 |
| AMO10H | 4 | 92K055 |
| AMO12H | 4 | 92K055 |
| AMO15H | 4 | 92K056 |
| AMO16H | 4 | 92K055 |
| AMO17H | 4 | 92K055 |
| AMO19H | 4 | 92K056 |
| BB3 | 4 | 92K086 |
| BB4 | 4 | 92K086 |
| BB5H | 4 | 92K086 |
| BB11 | 4 | 92K086 |
| CLI-1A and associated roads | 5 | 92K056 |
| CLI-1B | 5 | 92K056 |
| CLI-1H | 5 | 92K056 |
| H119 | 5 | 92K056 |
| H119A | 5 | 92K056 |

International Forest Products Limited

#311-1180 Ironwood Road, Campbell River, B.C., Canada V9W 5P7 (250) 286-1881 Fax (250) 286-5019

| | | |
|-----------------------------|---|------------|
| H119B | 5 | 92K056 |
| H119C | 5 | 92K056 |
| H120A | 5 | 92K056 |
| H120B | 5 | 92K056 |
| MEL1A and associated roads | 4 | 92K076 |
| MEL9H | 4 | 92K076 |
| MEL9HA | 4 | 92K076 |
| MEL-02 and associated roads | 4 | 92K076 |
| MEL-H1 | 4 | 92K076 |
| MEL4H | 4 | 92K075 |
| MSH-2 | 4 | 92K076 |
| MOH4H | 4 | 92K055 |
| MOH6H | 4 | 92K055 |
| MOH7H | 4 | 92K055 |
| MOH8H | 4 | 92K055 |
| MOH9H | 4 | 92K055 |
| MOH9HA | 4 | 92K055 |
| MOH10H | 4 | 92K055 |
| PAR2H | 4 | 92K056/066 |
| PAR3H | 4 | 92K056 |
| PAR4H | 4 | 92K056 |
| PAR5H | 4 | 92K056 |
| PAR6H | 4 | 92K056 |
| PAR7H | 4 | 92K056 |
| P16H | 5 | 92K076 |
| P19H | 5 | 92K076 |
| P20H | 5 | 92K076 |
| P21H | 5 | 92K076 |
| P26H | 5 | 92K086 |
| P27H | 5 | 92K086 |
| P28H | 5 | 92K086 |
| P29H | 5 | 92K086 |
| P30H | 5 | 92K086 |
| P31H | 5 | 92K086 |
| RZ10 | 8 | 92K035 |
| RZ11H | 8 | 92K035 |
| RZ13H | 8 | 92K025/035 |
| RZ14H | 8 | 92K025 |
| TMO3 | 7 | 92K035 |
| WRD1H | 5 | 92K086 |
| WRD2H | 5 | 92K086 |
| WRD3H | 5 | 92K086 |
| WRD4H | 5 | 92K086 |
| WRD5H | 5 | 92K086 |

This amendment conforms to the legislated requirements outlined in S. 14(4) of the FPPR in that the declared areas are:

1. located in a forest development unit (FDU) that is in effect; and

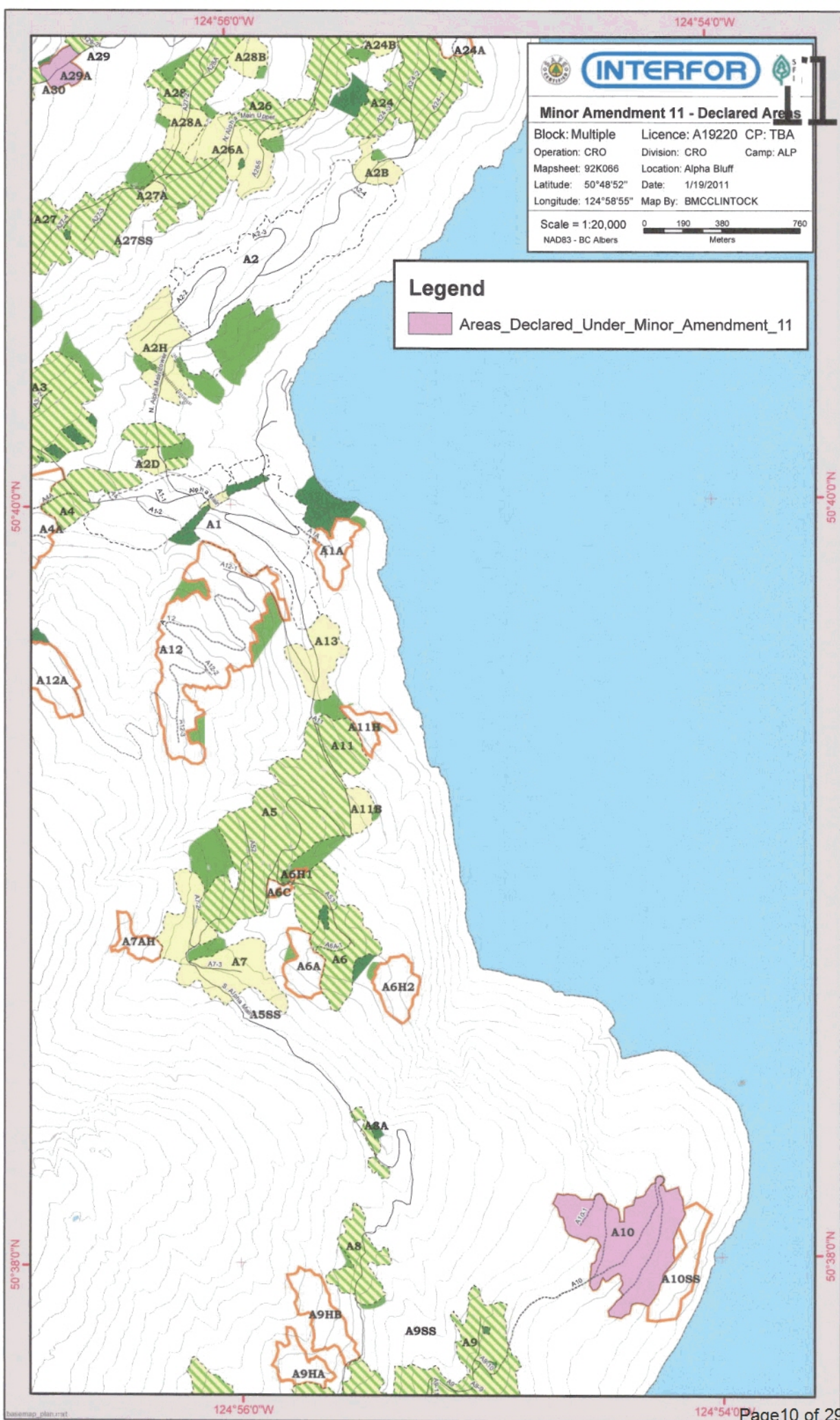
2. all of the activities and evaluations that are necessary in relation to inclusion of cutblocks and roads in the area have been completed.



As per S. 32.1 (a) of the FPPR, these declared areas are exempt from the following mandatory amendments referred to in S. 8 and S. 7(1.1) (a) of the Forest and Range Practices Act (FRPA):

- i. an enactment applicable to the forest development unit is made or amended;
- ii. an objective set by government applicable to the forest development unit is established, varied or cancelled;
- iii. if specified in regulation, another objective applicable to the forest development unit is established, varied or cancelled order under this Act or the regulation.



Bruce McClintock, R.P.F.
International Forest Products Limited.





Minor Amendment 11 - Declared Areas

Block: Multiple

Operation: CRO

Mapsheet: 92K066

Latitude: 50°48'52"

Longitude: 124°58'55"

Licence: A19220 CP: TBA

Division: CRO

Location: Alpha Bluff

Date: 1/19/2011

Map By: BMCCCLINTOCK

Scale = 1:20,000

NAD83 - BC Albers

0

190

380

760

Meters

Legend

Areas_Declared_Under_Minor_Amendment_11

125°0'0"W

**INTERFOR****Minor Amendment 11 - Declared Areas**

Block: Multiple Licence: A19220 CP: TBA
 Operation: CRO Division: CRO Camp: BHW
 Mapsheet: 92K055/056 Location: Amor Point
 Latitude: 50°48'52" Date: 1/19/2011
 Longitude: 124°58'55" Map By: BMCCLINTOCK

Scale = 1:20,000

0 187.5 375 750

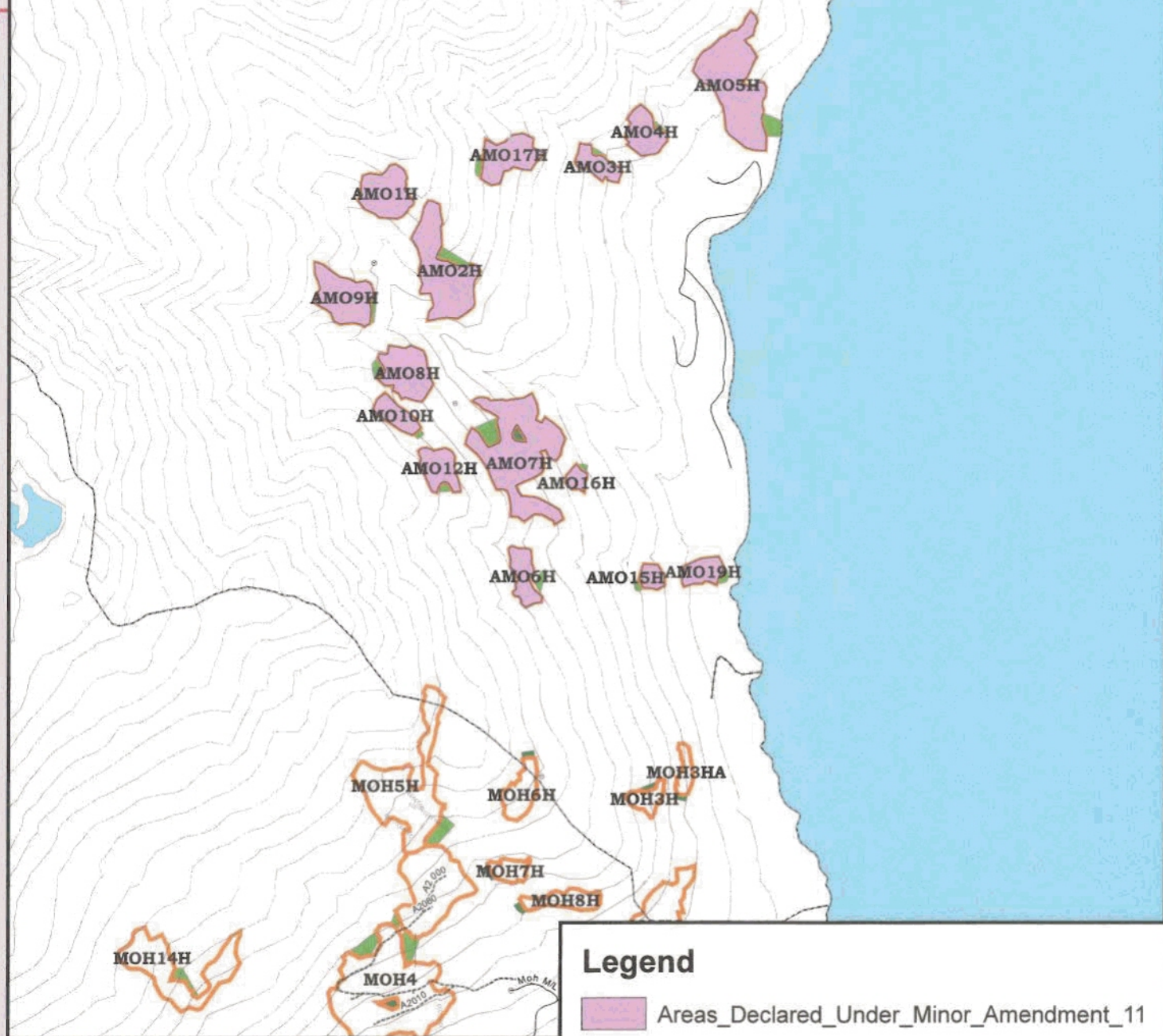
NAD83 - BC Albers

Meters



50°34'0"N

50°34'0"N

**Legend**

Areas_Declared_Under_Minor_Amendment_11

125°0'0"W

125°0'0"W

124°58'0"W


INTERFOR


Minor Amendment 11 - Declared Areas

Block: Multiple Licence: A19220 CP: TBA
 Operation: CRO Division: CRO Camp: BHW
 Mapsheet: 92K086 Location: Bear Bay
 Latitude: 50°48'52" Date: 1/19/2011
 Longitude: 124°58'55" Map By: BMCCCLINTOCK

Scale = 1:20,000 0 185 370 740
 Meters
 NAD83 - BC Albers



BB06

BB08

BB5H

BB9H

BB9

BB07

BB4

BB3

BB2H

BB2HA

BB2

Legend



Areas_Declared_Under_Minor_Amendment_11

125°0'0"W

124°58'0"W

124°56'0"W

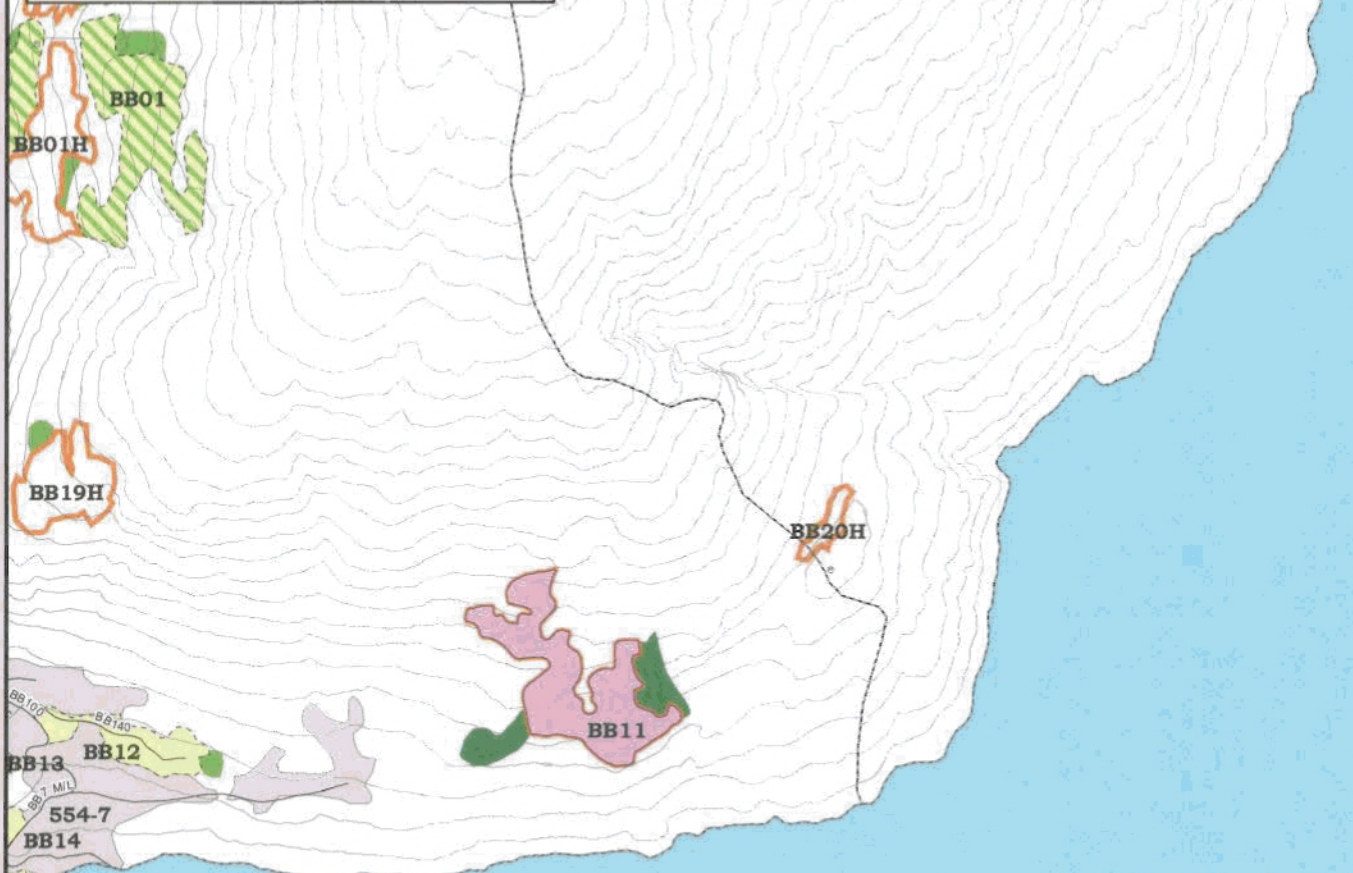
124°54'0"W


INTERFOR


Minor Amendment 11 - Declared Areas

Block: BB11 Licence: A19220 CP: TBA
 Operation: CRO Division: CRO Camp: BHW
 Mapsheet: 92K086 Location: Bear Bay
 Latitude: 50°48'52" Date: 1/19/2011
 Longitude: 124°58'55" Map By: BMCCLINTOCK

Scale = 1:20,000 0 185 370 740
 Meters
 NAD83 - BC Albers



Legend



Areas_Declared_Under_Minor_Amendment_11

124°58'0"W

124°56'0"W


INTERFOR

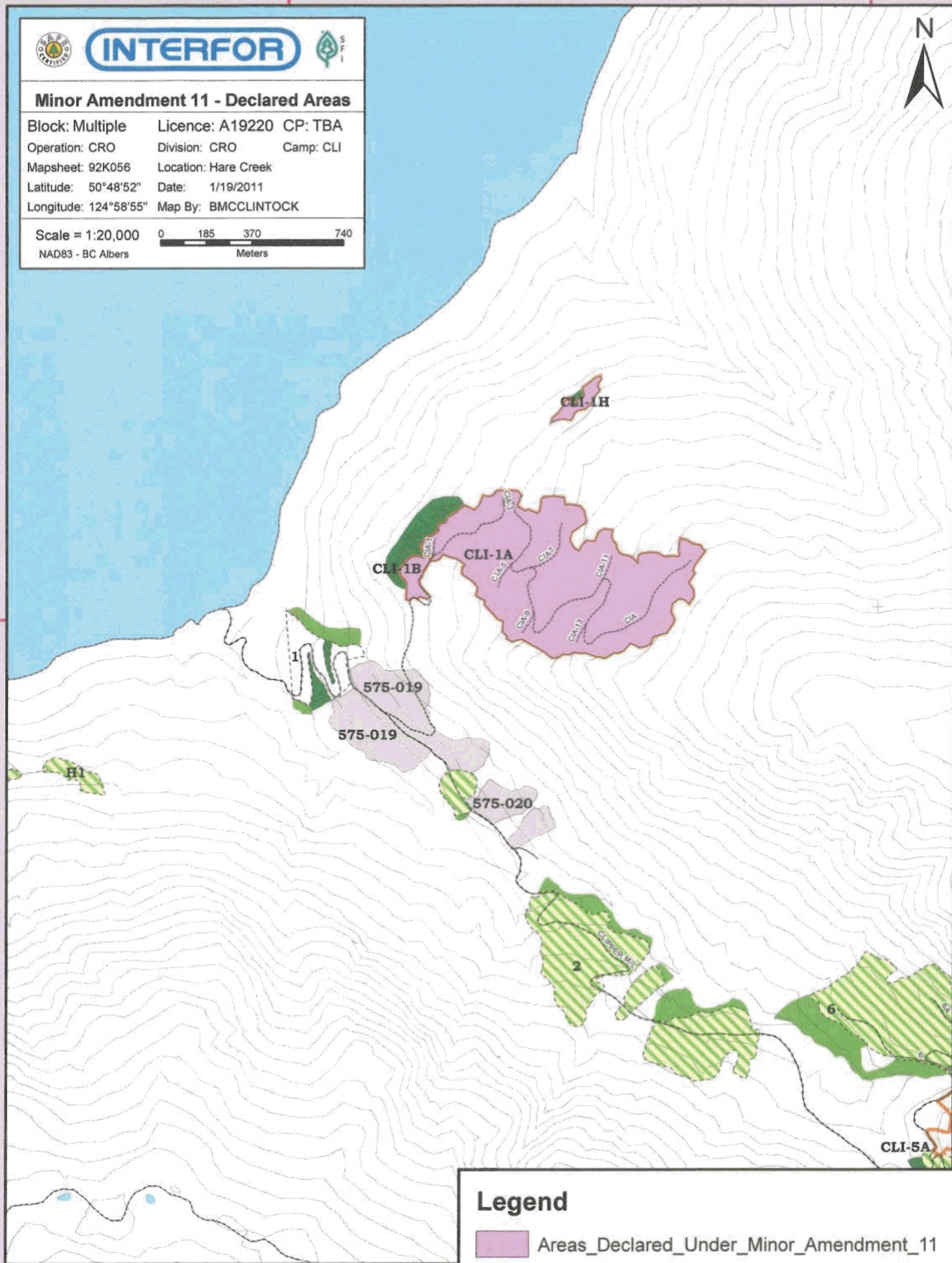

Minor Amendment 11 - Declared Areas

Block: Multiple Licence: A19220 CP: TBA
 Operation: CRO Division: CRO Camp: CLI
 Mapsheet: 92K056 Location: Hare Creek
 Latitude: 50°48'52" Date: 1/19/2011
 Longitude: 124°58'55" Map By: BMCCLINTOCK

Scale = 1:20,000

NAD83 - BC Albers

0 185 370 740
 Meters



Legend

Areas_Declared_Under_Minor_Amendment_11

124°54'0"W

124°52'0"W


INTERFOR


Minor Amendment 11 - Declared Areas

Block: Multiple Licence: A19220 CP: TBA
 Operation: CRO Division: CRO Camp: BHW
 Mapsheet: 92K056 Location: Clipper
 Latitude: 50°48'52" Date: 1/19/2011
 Longitude: 124°58'55" Map By: BMCCLINTOCK

Scale = 1:20,000

NAD83 - BC Albers

0 185 370 740
 Meters



50°34'0"N

50°34'0"N

50°32'0"N

50°32'0"N

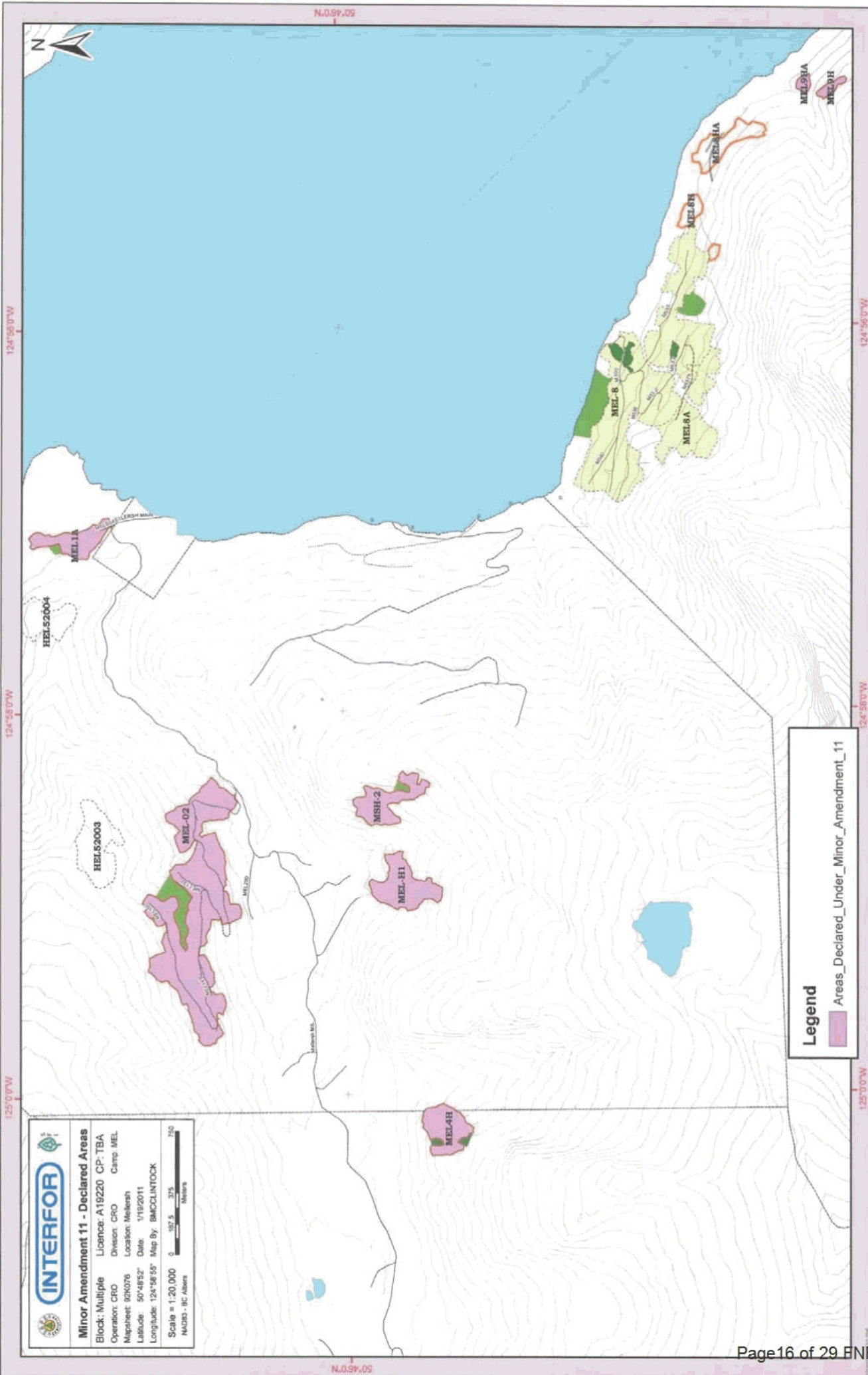
124°54'0"W

124°52'0"W

Legend



Areas_Declared_Under_Minor_Amendment_11



125°2'0"W

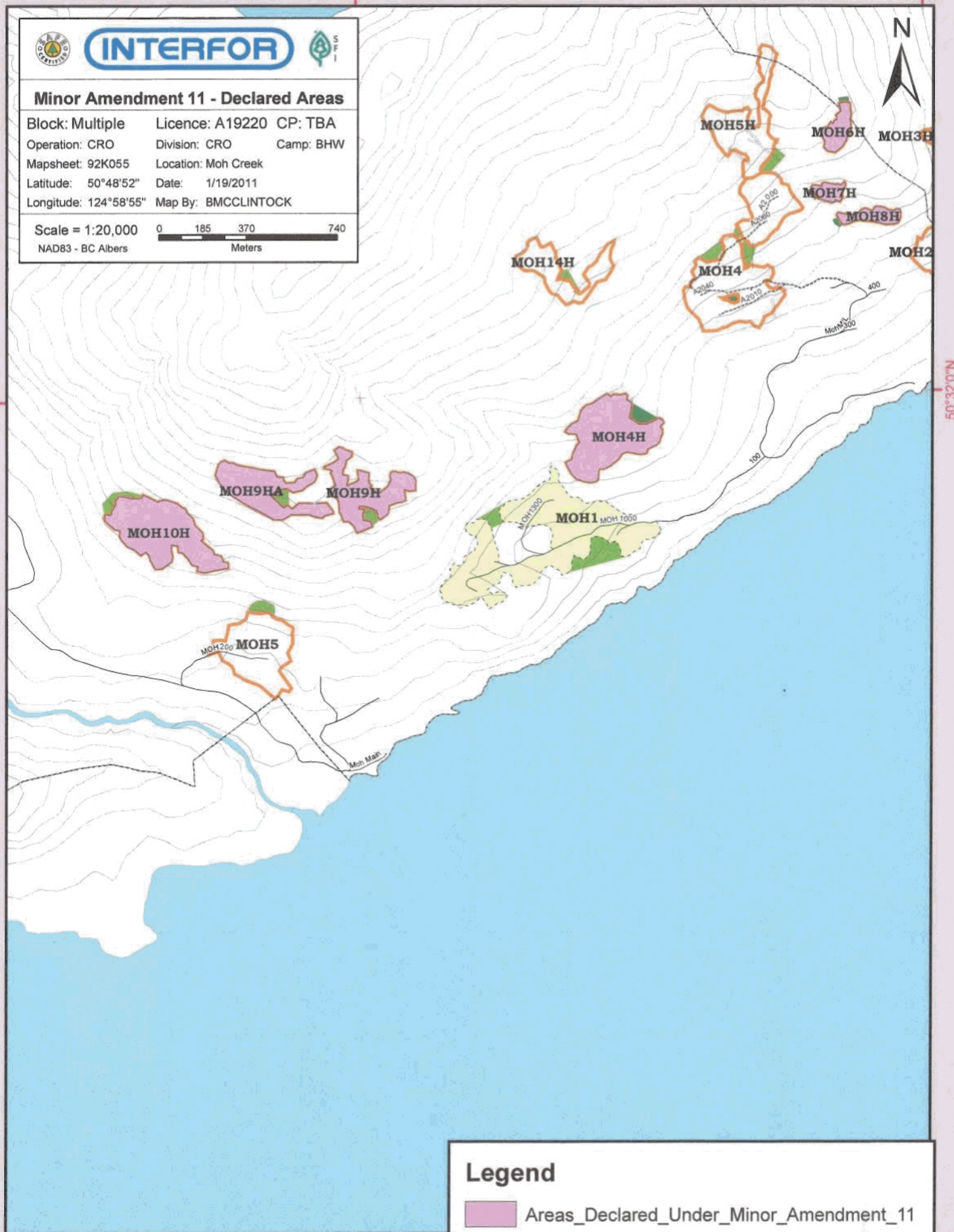
125°0'0"W


INTERFOR


Minor Amendment 11 - Declared Areas

Block: Multiple Licence: A19220 CP: TBA
 Operation: CRO Division: CRO Camp: BHW
 Mapsheet: 92K055 Location: Moh Creek
 Latitude: 50°48'52" Date: 1/19/2011
 Longitude: 124°58'55" Map By: BMCCLINTOCK

Scale = 1:20,000 0 185 370 740
 NAD83 - BC Albers Meters



Legend

Areas_Declared_Under_Minor_Amendment_11

124°58'0"W

124°58'0"W


INTERFOR

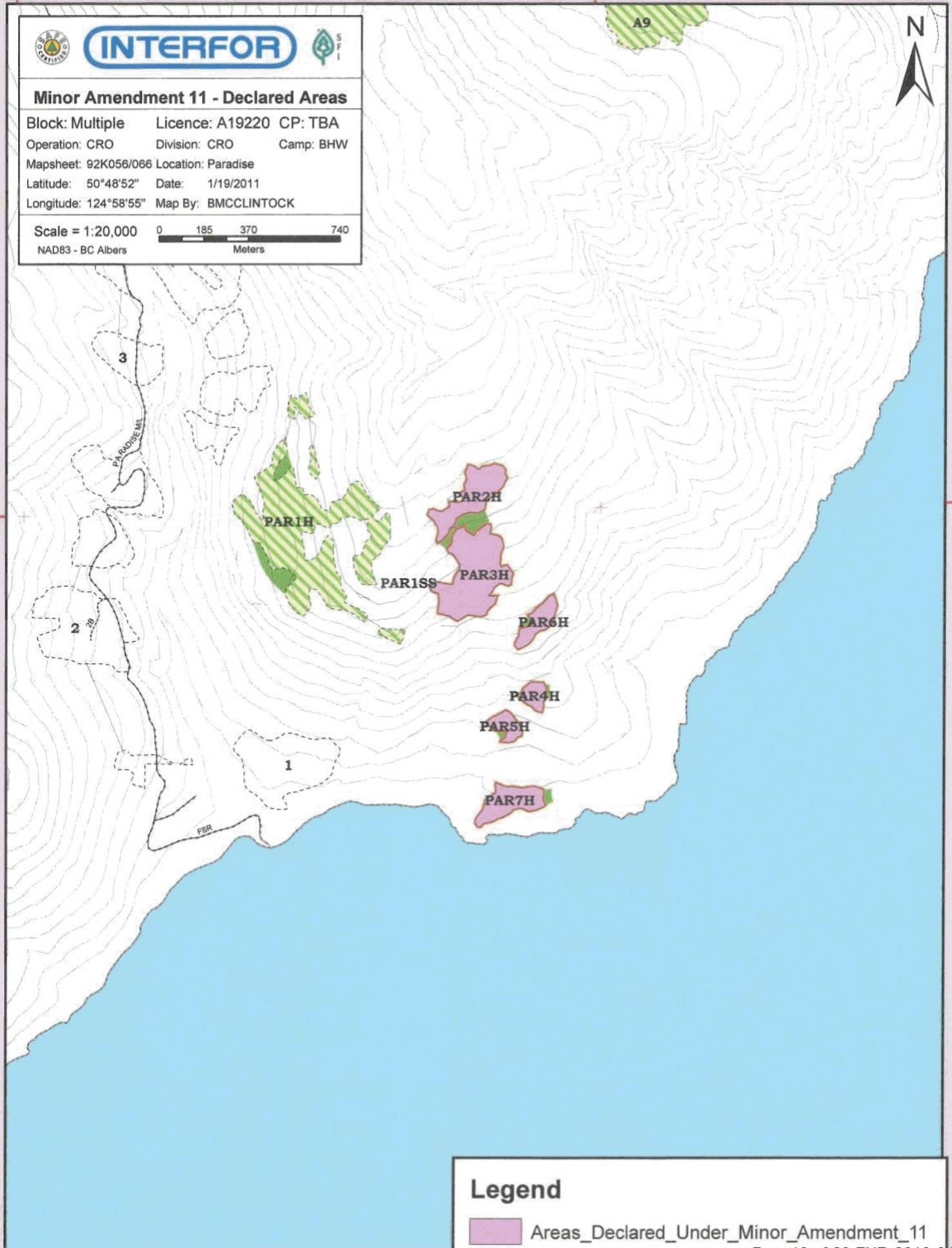

Minor Amendment 11 - Declared Areas

Block: Multiple Licence: A19220 CP: TBA
 Operation: CRO Division: CRO Camp: BHW
 Mapsheet: 92K056/066 Location: Paradise
 Latitude: 50°48'52" Date: 1/19/2011
 Longitude: 124°58'55" Map By: BMCCLINTOCK

Scale = 1:20,000 0 185 370 740
 Meters
 NAD83 - BC Albers



50°36'0"N



Legend



Areas_Declared_Under_Minor_Amendment_11



INTERFOR

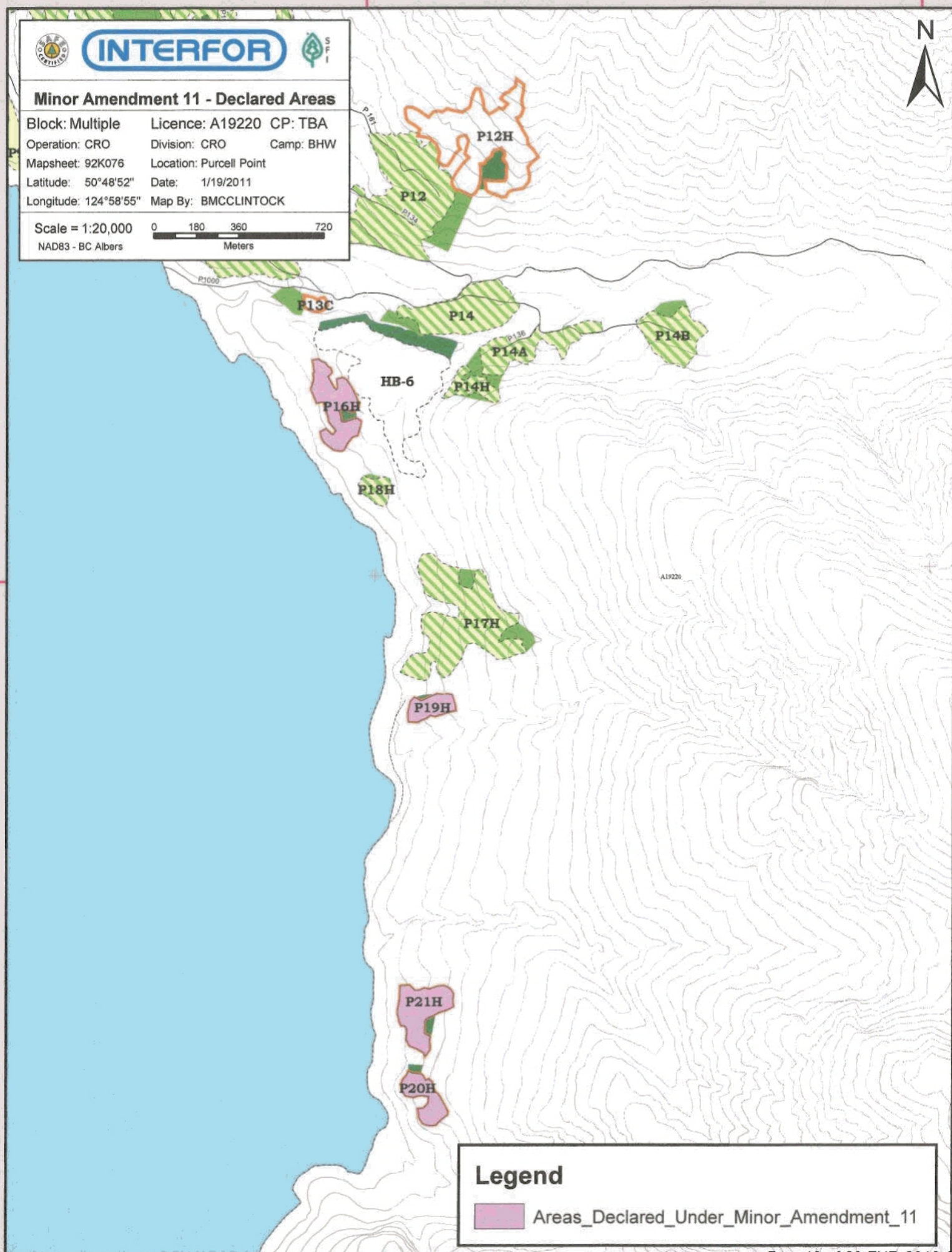


Minor Amendment 11 - Declared Areas

Block: Multiple Licence: A19220 CP: TBA
Operation: CRO Division: CRO Camp: BHW
Mapsheet: 92K076 Location: Purcell Point
Latitude: 50°48'52" Date: 1/19/2011
Longitude: 124°58'55" Map By: BMCCLINTOCK

Scale = 1:20,000
NAD83 - BC Albers

0 180 360 720
Meters



Legend

 Areas_Declared_Under_Minor_Amendment_11



Minor Amendment 11 - Declared Areas

Block: Multiple Licence: A19220 CP: TBA
Operation: CRO Division: CRO Camp: BHW
Mapsheet: 92K086 Location: Purcell Point/Ward Point
Latitude: 50°48'52" Date: 1/19/2011
Longitude: 124°58'55" Map By: BMCCLINTOCK

Scale = 1:20,000
NAD83 - BC Albers
0 170 340 680
Meters



Legend

 Areas_Declared_Under_Minor_Amendment_11

125°2'0"W

125°0'0"W


INTERFOR


Minor Amendment 11 - Declared Areas

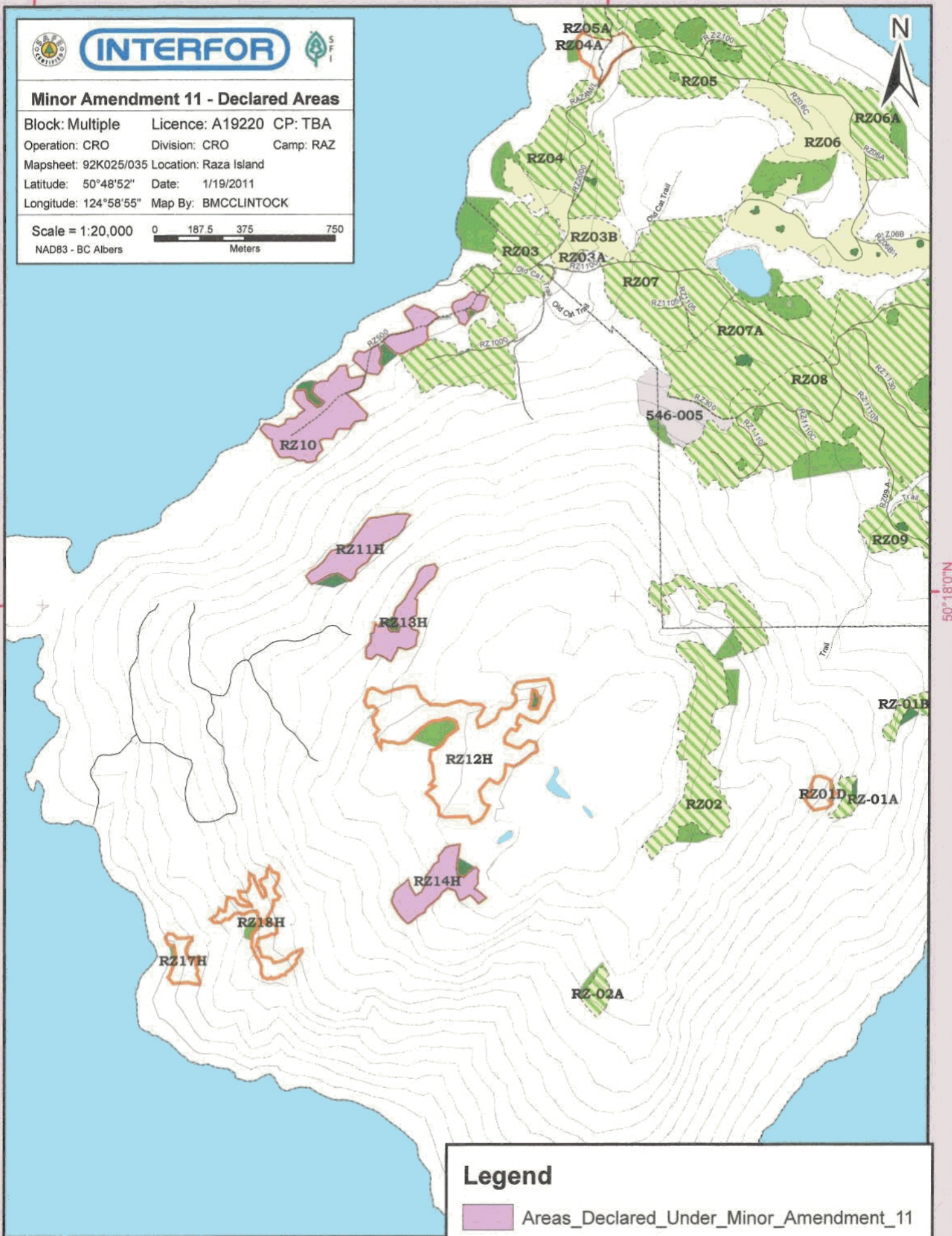
Block: Multiple Licence: A19220 CP: TBA
 Operation: CRO Division: CRO Camp: RAZ
 Mapsheet: 92K025/035 Location: Raza Island
 Latitude: 50°48'52" Date: 1/19/2011
 Longitude: 124°58'55" Map By: BMCCLINTOCK

Scale = 1:20,000

NAD83 - BC Albers

0 187.5 375 750

Meters



Legend

Areas_Declared_Under_Minor_Amendment_11

125°2'0"W

125°0'0"W

125°4'0"W

125°2'0"W


INTERFOR


Minor Amendment 11 - Declared Areas

Block: TMO3 Licence: A19220 CP: TBA
 Operation: CRO Division: CRO Camp: BHW
 Mapsheet: 92K035 Location: Toba Mountain
 Latitude: 50°48'52" Date: 1/19/2011
 Longitude: 124°58'55" Map By: BMCCLINTOCK

Scale = 1:20,000

NAD83 - BC Albers

 0 187.5 375 750
 Meters


50°20'0"N

CH-3

TMO3

FRB10

545-008

Legend

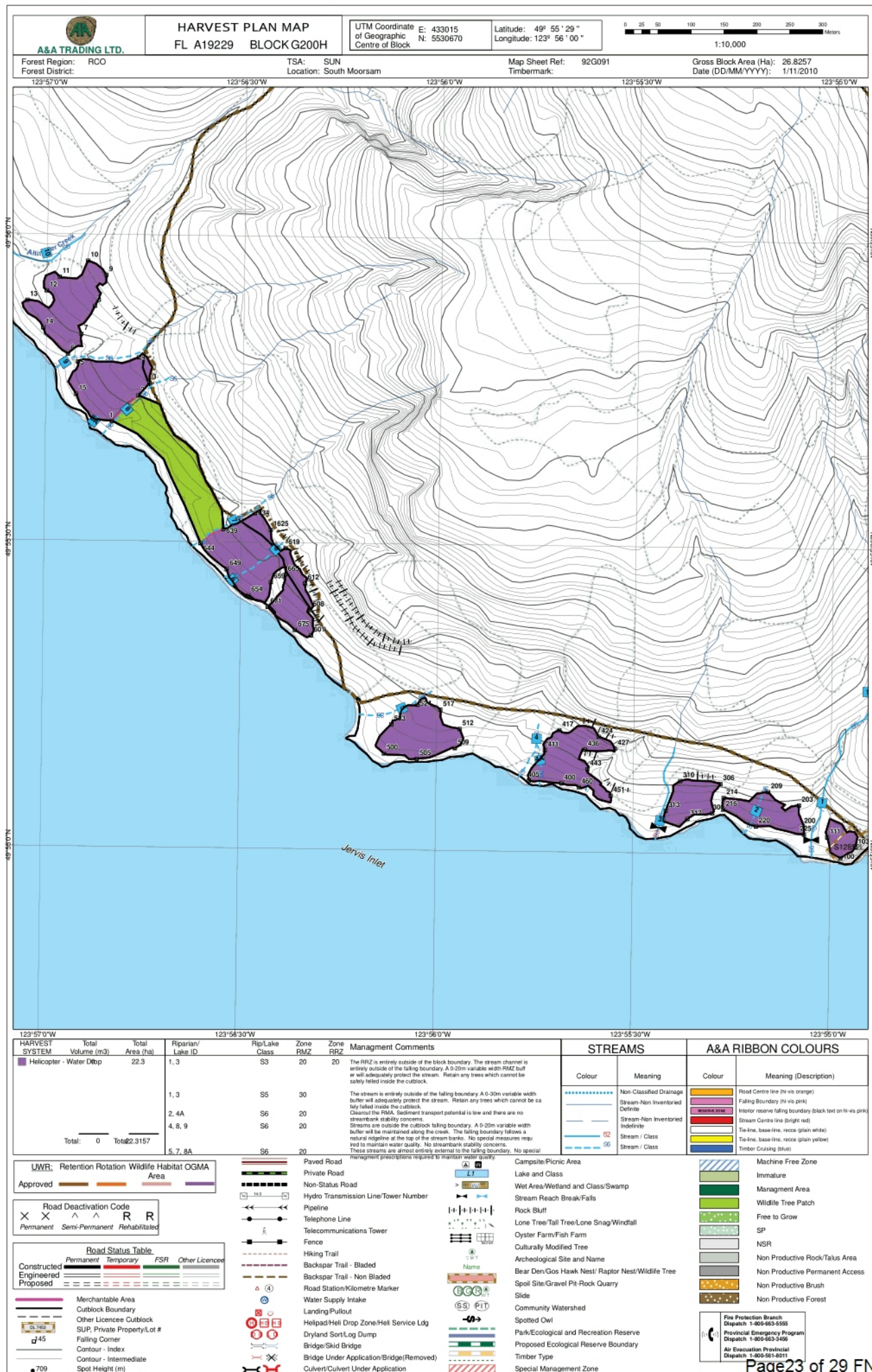


Areas_Declared_Under_Minor_Amendment_11

125°4'0"W

125°2'0"W

50°18'0"N



TELEPHONE: (604) 684-2107
FACSIMILE: (604) 689-0977




A&A TRADING LTD.

#1210 – 1111 MELVILLE STREET, VANCOUVER B.C., CANADA V6E 3V6

January 11, 2010

District Manager
Ministry of Forests
Sunshine Coast Forest District
7077 Duncan Street
Powell River, B.C.
V8A 1W1



Attention: Brian Hawrys, R.P.F.

Dear Brian:

Re: Identification of declared Areas – A&A Trading Ltd. FSP

As per FPPR section 14(4) A&A Trading Ltd. hereby submits as declared areas within the approved FSP the following areas, with approximate areas shown on the attached maps:

G201H
G200H

All activities and evaluations necessary in relation to inclusion of cutblocks in the areas have been completed.

Sincerely Yours,

David Marquis, R.P.F.
Planning & Forestry Manager

Cc: Bob Harris, A&A Trading Ltd.
Greg George, Ministry of Environment
Jeff Hoyt, Ministry of Environment



File: 18046-30/SCOA

March 28, 2012

To: Don Hudson
Timber Sales Manager, Strait of Georgia Business Area
Ministry of Forests, Lands and Natural Resource Operations

From: Norm Kempe
Planning Forester, Strait of Georgia Business Area
Ministry of Forests, Lands and Natural Resource Operations

Re: **Minor Amendment #5 (Notice of Declared Areas) to the BC Timber Sales
Sunshine Coast Operating Area Forest Stewardship Plan (April 1, 2007 – March
31st 2012)**



This document constitutes Minor Amendment #5 to the BC Timber Sales Sunshine Coast Operating Area Forest Stewardship Plan (April 1, 2007 – March 31st 2012). The amendment is consistent with Section 20 (Minor amendments to forest stewardship and woodlot licence plans) Forest and Range Practices Act.

The purpose of the amendment is to identify declared areas as defined in Section 14(4) of the Forest Planning and Practices Regulation. The attached Table in Appendix 1 identifies 18 areas (timber sales) being declared under this amendment. These timber sales are fully engineered with all required assessments and represent a substantial investment that BCTS is seeking to protect by way of this amendment. The timber sales were prepared in accordance with the approved BCTS Sunshine Coast Operating Area Forest Stewardship Plan – approved April 1, 2007.

Background***

FPRA carries forward the concept of full planning protection where an agreement holder has made stand level investments with the concept of “declared area”.

Section 14(4) of the Forest Planning and Practices Regulation (FPPR) states:

“A person who prepares and FSP may identify an area as a declared area if, on the date that the area is identified

- The area is located in a forest development unit (FDU) and is in effect, and

***FRPA Administration Bulletin

Number 2

October 6, 2005

- All of the activities and evaluation that are necessary in relation to inclusion of cut blocks and roads in the area have been completed.”


A declared area offers full planning protection to areas within an *FDU*, which means that these areas are not subject to mandatory amendments under Section 8 of the *FRPA*. Declared areas are a tool for agreement holders to secure a level of planning protection once an initial investment has been made in an area. This gives an inventory of areas from which the timber sales manager can pick and choose proposed cut-blocks to tender as timber sales, without the risk of change from new government actions. An area having declared status does not have any legal rights beyond the planning protection provisions. Areas that meet the declared area definition may be amended into the FSP, but do not require Delegated Decision-Maker (DDM) approval. Declared areas come into effect on the date the amendment is provided to the DDM.

Applicable Legislation

This amendment is made under section 20(1)(a) of the Forest and Range Practices Act (FPRA). The minor amendment conforms to section 5 of the FPRA and does not materially change the intended results or strategies in the plan. The amendment takes effect on the date the amendment is provided to the District Manager as per section 30(2) of the Forest Planning and Practices Regulation. The amendment will be entered in the Ministry of Forests, Lands and Natural Resources Operations Forest Stewardship Plan Tracking System as soon as practicable.



Norm Kempe
Planning Forester



Don Hudson
Timber Sales Manager

Attachment(s): Appendix 1 list of blocks

Appendix #1

BC Timber Sales Sunshine Coast Operating Area Forest Stewardship Plan - April 1, 2007 - March 31, 2012

Minor Amendment 5

Declared Areas

| Timber Sale Licence | FDU | Operating Area |
|----------------------------|------------|-----------------------|
| A79510 | Howe | McNabb/Potlatch |
| A79512 | Howe | McNabb/Potlatch |
| A79513 | Howe | McNabb/Potlatch |
| A79515 | Howe | McNabb/Potlatch |
| A81131 | Brittain | Granville |
| A81132 | Brittain | Granville |
| A84021 | Brittain | Brittain |
| A84892 | Bunster | Theodosia |
| A84928 | Deserted | Deserted |
| A86047 | Brittain | Brittain |
| A88380 | Bunster | Theodosia |
| A79514 | Cortes | Maurelle |
| A87126 | Chapman | Clack Creek |
| A89058 | Cortes | Redonda |
| A89069 | Sechelt | McNeil Lake |
| A89070 | Sechelt | Homesite Creek |
| A84892 | Bunster | Theodosia |
| A89071 | Deserted | Mt Pearkes |