

DEPARTMENT OF LANDS, FORESTS AND WATER RESOURCES
WATER RESOURCES SERVICE
WATER RIGHTS BRANCH
VICTORIA, B. C.

A P P R O V A L

Changes in and about a stream
(Section 7(1), (b), (c) and (d) of the WATER ACT)


Robert J. Totten of Box 608, Cranbrook, B. C.,

is/are hereby authorized to make changes in and about a stream
as follows:-

- (a) The name of the stream is Thos Creek
- (b) The changes to be made in and about the stream are
relocation within Lot 12246 and Lots 11 and 12, of Lot 331,
Kootenay District,

and are located as shown on the attached plan.

- (c) This Approval does not authorize entry on privately held or occupied or unoccupied Crown land. The holder of this Approval shall exercise reasonable care to avoid damaging any land, works, trees, or other property and shall make full compensation to the owners for any damage or loss resulting from the exercise thereof.
- (d) The work authorized shall be completed on or before
31st December, 1972 and the holder of this approval shall advise the Comptroller of Water Rights when the changes have been completed.


H. D. DeBeck,
Comptroller of Water Rights.

FILE NO.: 0304506

DATE ISSUED: 2nd June, 1972 APPROVAL NO. 506

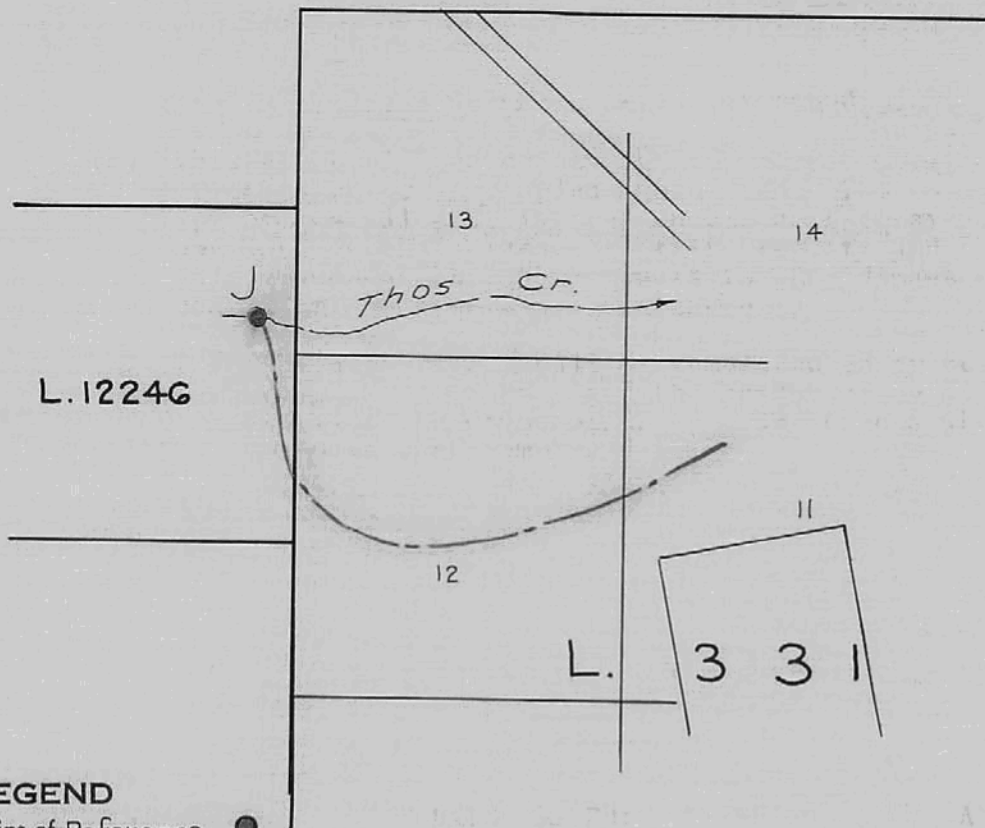

British



Columbia

CRANBROOK WATER DISTRICT
KOOTENAY DISTRICT

Scale: 20 Chains to 1 Inch



LEGEND

Point of Reference ●

W.R. Map

New Channel - - - -

1401

Signature

Date 2nd June 1972.

EXHIBIT "A"

File 030450G