

THE PROVINCE OF BRITISH COLUMBIA—WATER ACT
CONDITIONAL WATER LICENCE

Superintendent General of Indian Affairs,
Department of Indian Affairs and Northern Development,
(Fort St. John Agency) of OTTAWA, Ontario

is/are hereby authorized to **divert and use** water as follows:—

(a) The source(s) of the water-supply is/are **School Spring and Band Spring**

(b) The point(s) of **diversion** is/are located as shown on the attached plan.

(c) The date from which this licence shall have precedence is **25th October, 1967.**

(d) The purpose for which the water is to be used is **domestic.**

(e) The maximum quantity of water which may be **diverted from School Spring is 3,000 gallons a day and from Band Spring is 3,000 gallons a day,**

and such additional quantity as the Engineer may from time to time determine should be allowed for losses.

(f) The period of the year during which the water may be **used is the whole year.**

(g) The land upon which the water is to be used and to which this licence is appurtenant is **Halfway River Indian Reserve No. 168, Peace River District.**

(h) The works authorized to be constructed are **pumps and pipe,**

and they shall be located approximately as shown on the attached plan.

(i) The construction of the said works **has been commenced, and shall be completed and the water beneficially used on or before the 31st day of December, 1971.**

R. D. DeBeck,

Comptroller of Water Rights.

File No. **0277260**

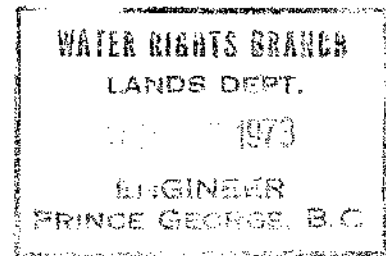
Date issued: **1 October 1968**

Conditional Licence No. **33693**



WATER RIGHTS BRANCH
DEPARTMENT OF LANDS, FORESTS, AND WATER RESOURCES

ORDER
WATER ACT
Section 15



File No. 0277200

The provisions of the B. C. Water Act having been
complied with and being satisfied that no person's rights will
be affected, I hereby extend the time for the completion of the
works and for making beneficial use of the water authorized under
Conditional Water Licence No. 32093, School Spring and Band Spring
to the 31st day of December, 1973.

A. K. Sutherland

A. K. Sutherland
Deputy Comptroller of Water Rights.

DATED at Victoria, B. C.,

this 20th day of June, 1973.

W.R.B. 42

British

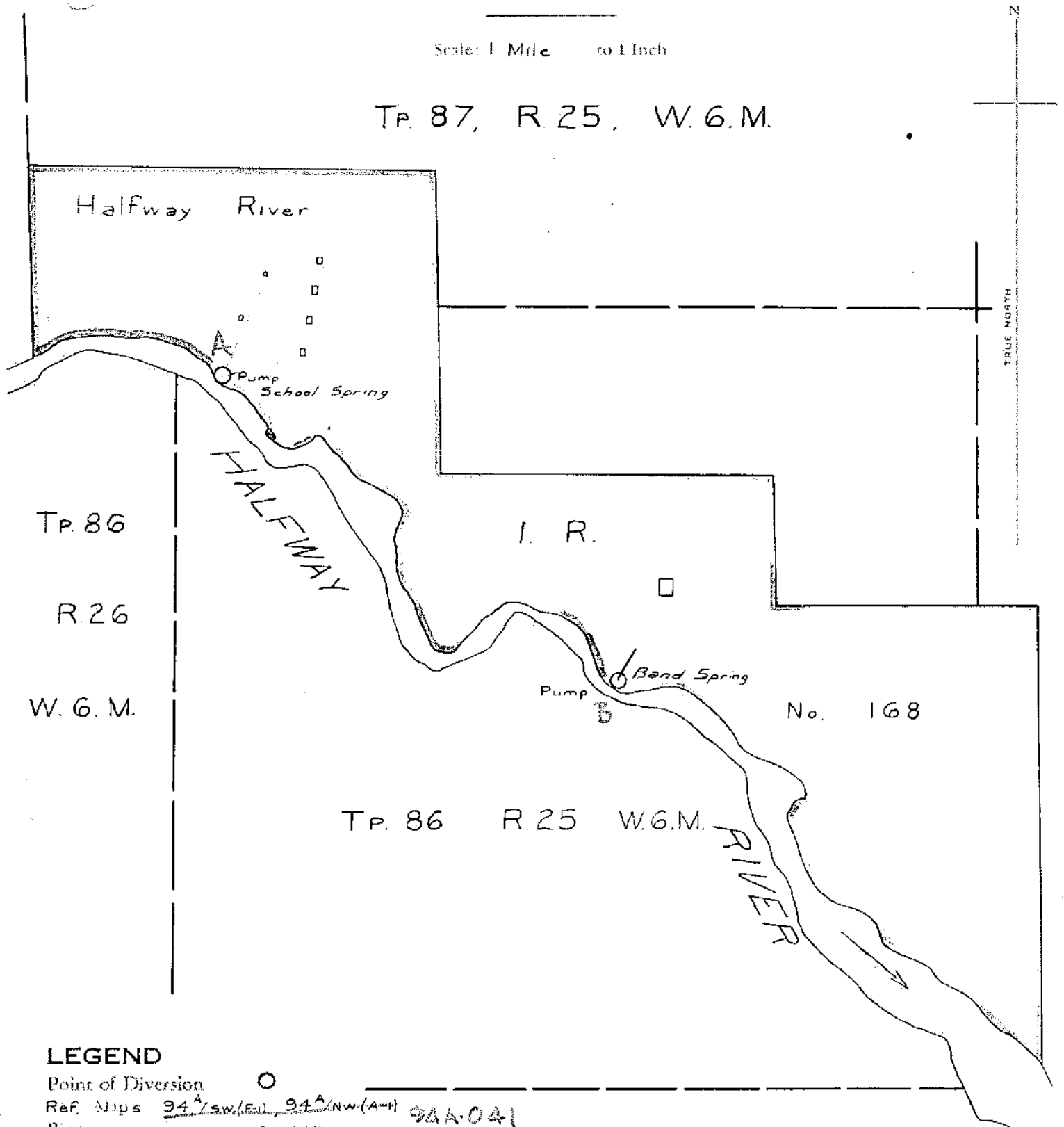


Columbia

PEACE RIVER WATER DISTRICT
PEACE RIVER DISTRICT

Scale: 1 Mile to 1 Inch

Tr. 87, R. 25, W. 6.M.



LEGEND

Point of Diversion

Ref. Maps 94^A/SW(E), 94^A/NW(A-H), 94A.041

Pipe

The boundaries of the land to which this licence is appurtenant are shown thus:

Signature *[Signature]*

Date 1st Oct. 1968

EXHIBIT "A"

CL 33693
File 0277260

c. c. Prince George D. E.
DEPARTMENT OF LANDS, FORESTS, AND WATER RESOURCES
WATER RESOURCES SERVICE
PARLIAMENT BUILDINGS, VICTORIA, BRITISH COLUMBIA

0277260
0277261
0281069

COPY

Department of Indian Affairs
Fort St. John Agency
P. O. Box 3900
Fort St. John, B. C.

June 26, 1973

Attention: H. M. Browne

Dear Sirs:

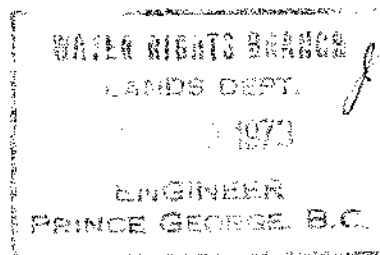
Enclosed are copies of Orders extending the time for the completion of the works and for making beneficial use of the water authorized under Conditional Water Licences 33693, 33694, and 34177 to the 31st day of December, 1975. These should be attached to the licensee's respective copies of the licences.

Yours truly,

H. D. DeBeck,
Comptroller of Water Rights.

Per: 

EL:lc



M

DEPARTMENT OF LANDS, FORESTS, AND WATER RESOURCES
 WATER RESOURCES SERVICE
 PARLIAMENT BUILDINGS, VICTORIA, BRITISH COLUMBIA

0277260
 0277261
 0281069

COPY

27th March, 1973.

P-108
 109
 116

Department of Indian Affairs,
 Fort St. John Agency,
 P.O. Box 3900,
 Fort St. John, B.C.

Attention: H.M. Browne

Dear Sirs:

Conditional Water Licence	34177	-	Doig River
"	"	"	33693 - School Spring and Band Spring
"	"	"	33694 - Blueberry River


We acknowledge receipt of your Requests and \$15.00 fees for an Extension of Time for the above licences.

Our District Engineer is presently investigating your Requests and upon receipt of his reports, you will be further advised.

Yours truly,

H.D. DeBeck,
 Comptroller of Water Rights.

Per: *[Signature]*



RL/jb

P.S. to D.E. (your comments + recommendations please)

B
 M.
 E.H.

Court House,
Prince George,
June 17, 1968.

Mr. L. D. Sheppard, Superintendent,
Fort St. John Indian Agency,
P. O. Box 3900,
Fort St. John, B. C.

Attention R. Taylor

Dear Sir:

I received your letter regarding the increase in the water application for domestic purposes on the Halfway and Doig River Indian Reserves. Since writing you I have been discussing your particular applications with our licencing division in Victoria. It was felt that since the water applications were on a major river system and springs located wholly within the boundaries of the Indian Reserve, that is I. R. # 168, that a letter from you to the Comptroller requesting that your original application be increased from 2,000 gallons per day to the suggested quantity in my letter of June 10 would be sufficient. This would cut down on the paper work immensely. In the meantime I will recommend your application be increased to the amount suggested.

Yours truly,

C. E. Wilson, P. Eng.,
District Engineer.

CEW:in

Court House,
Prince George
June 10, 1968

Mr. R. Taylor, Agent,
Fort St. John Indian Agency,
Fort St. John, B. C.

Dear Sir:

Recently I was in speaking to you concerning Water Licences on the Hudson Hope Band and the Fort St. John Band. I have since noted that both Licences were for 2000 gallons per day domestic. On looking at the additional information sheet that you filled out for us in December you noted that there would be 98 persons, one school, one teacherage and 250 cattle on the Hudson Hope Band Reserve. As we calculate 50 gallons per day per person and 12 gallons per day per head of cattle the Licence quantity applied for should have been 8,000 gallons per day. As there is such a large difference between 2,000 and 8,000 I am requesting that you indicate whether you intend to file another application for 8,000 gallons per day and abandon the present application or if you are content to leave your present application of 2,000 gallons per day as it stands.

Under the Water Act water can be used for Domestic purpose without a licence, however, if you wish to protect your Water right it might be to your advantage to reapply for the larger amount.

I have already recommended the Licence for the Fort St. John Band as I felt the difference between 2,000 gallons per day which you applied for and 4,500 gallons per day that I felt you should have was not large enough to worry about. If you wish to have this reconsidered for a larger amount, an early reply to this letter would hold the licencing process so that you could reapply on this River as well. Trusting to hear from you shortly.

Yours truly,

C. E. Wilson, P. Eng.,
District Engineer.

CEW:in

Department of
Indian Affairs and
Northern Development

Indian
Affairs
Branch

Ministère des
Affaires indiennes et
du Nord canadien

Direction
des affaires
indiennes

June 13, 1968

P.O. Box 3900
Fort St. John, B. C.

our file/votre dossier
your file/votre dossier
date

975/8-2-158
P 108

District Engineer
Dept. of Lands, Forest, & Water Resources
Water Resources Service
Water Rights Branch
Court House
Prince George, B. C.

Attention: Mr. C. E. Wilson, P. Eng.


Dear Sir:

We have for reply your letter dated June 10, 1968, concerning our applications for Water Licences on the Halfway River and Doig River Indian Reserves.

The contents of your letter have been noted and we feel that it may be to the advantage of the Indians on these reserves to file further application for the use of 8,000 gallons per day on the Halfway River Indian Reserve and 4,500 gallons per day on the Doig River Indian Reserve.

We will be pleased to receive these applications at your convenience.

Yours very truly,


L. D. Sheppard
Superintendent
Fort St. John Indian Agency

ECE/1117



P-108

DE Prince George

File No. 0277260

Peace River W/D

PROVINCE OF
BRITISH COLUMBIA

WATER RIGHTS BRANCH

DEPARTMENT OF
LANDS, FORESTS, AND
WATER RESOURCESLND. OF LANDS, FORESTS
AND WATER RESOURCES

Additional Information Respecting the Application of the Undersigned for a Water

Licence on unnamed springs (Halfway Springs)

DEC 4 1967

in Peace River Water District.

MAIL ROOM
VICTORIA, B. C.

Fort St. John, B.C.

December 1, 1967

To the Comptroller of Water Rights,
Parliament Buildings, Victoria, B.C.

Enclosed please find \$ in payment of fees as per your letter of

Proof of { posting } of application { is enclosed.
 { and serving } { has already been filed.


Please supply the following information:—

Number of persons and cattle to be supplied?

98 persons, 1 school, 1 teacherage, 250 cattle

How many buildings are to be served with water?

17 buildings





VICTORIA, B.C., 8 March 1973

DEPARTMENT OF LANDS, FORESTS, AND WATER RESOURCES
WATER RESOURCES SERVICE
WATER RIGHTS BRANCH

File No. 0277260

To:

Fort St. John Agency

3726139

P-108

AND
WATER RIGHTS
2001

Re CONDITIONAL WATER LICENCE No. 33693

2001 12 13/3

School Spring & Band ~~Check~~
Spring

MAIL ROOM
VICTORIA, B. C.

The date fixed in the above licence for completing the works and making use of the water is the

If the works under the licence have now been completed and water used to the extent authorized or available, kindly complete "A"—Request for Final Licence.

"A"—Request for Final Licence

I am the lawful holder of the conditional water licence mentioned above. The works authorized thereunder have been completed and the water beneficially used, and I hereby request that a final licence be issued to me.

Dated this _____ day of _____, 19 _____

(Signature) _____

(Address) _____

Pending the issue of a final licence, your rights are fully protected, provided the water is used as authorized and rental is not in arrears.

If additional time is required in which to complete the works and put the water to beneficial use as authorized under the above licence, kindly complete "B."

"B"—Request for Extension of Time

I am the lawful holder of the conditional water licence mentioned above and hereby make application for an extension of time.

The works now installed consist of well with electric pump on the school spring.
Well with hand pump on the Band spring.

The additional works will be Installation of village distribution system and
electric pump when B.C. Hydro & Power Authority service is available.
Forecast for 1973/74 program.

Water is for domestic use.

The area of land now being irrigated is nil acres.

The additional area of land to be irrigated is nil acres.

Kindly remit ^{\$5} for extension fee, made payable to the Minister of Finance.

Dated this 8th day of March, 1973

(Signature) H.M. Browne

(Address) Box 3900, Fort St. John, B.C.

PLEASE COMPLETE "A" OR "B" AS REQUIRED AND RETURN TO DISTRICT ENGINEER,
PRINCE GEORGE
WATER RIGHTS BRANCH _____, B.C.

271230005.0000

Application for a Water Licence

WATER ACT

(Section 8)

ACKNOWLEDGED

DEPT. OF LANDS FORESTS
AND MINES BRANCH

I, HUDSON HOPE BAND
(Full name or names, if land owned jointly.)

OCT 23 1967

of HALF WAY RIVER INDIAN RESERVE
(Address.)

hereby apply to the Comptroller of Water Rights for a licence to { divert and use } water out of
{ store }
SPRING which flows SOUTH 3444570
(Name of creek, lake, or spring.) (Direction of flow.)

and discharges into HALF WAY RIVER and give notice of my application to all persons affected. 3445726

The point of diversion } will be located at 200 yds from INDIAN DAY SCHOOL
The storage dam } (Give distance and direction from some surveyed or known point.)

The quantity of water to be diverted or stored is 2000 gallons per day.
(Cubic feet per second, gallons per day, or acre-feet per annum.)

The purpose for which the water will be used is DOMESTIC PURPOSES

The land or mine on which the water will be used is Lot TPS. 85, 86, 87
RANGES 25 AND 26

A copy of this application was posted on the SIXTEENTH OCTOBER, 1967
(Day.) (Month.)

at the proposed point of diversion or site of the dam and on the land or mine where the water is to be used
and two copies will be filed in the office of the Water Recorder at POWELL CREEK
PRINCE GEORGE, B.C.

Objections to this application may be filed with the said Water Recorder or with the Comptroller of Water Rights, Parliament Buildings, Victoria, B.C., within thirty days of the serving of a signed copy of the application.

HUDSON HOPE BAND
Applicant.

By L. Lyden
Superintendent Agent.
Fort St. John Indian Agency,
FORT ST. JOHN, B. C.

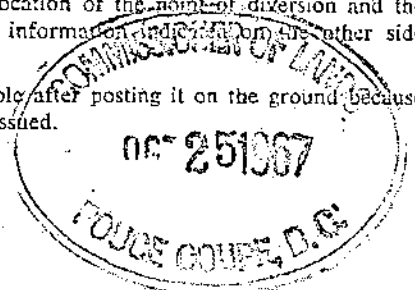
IMPORTANT:—

Every applicant must do the following:—

- (1) Post the application on the ground; that is, in conspicuous places at or near the proposed point of diversion, site of the dam (if any), and place of use.
- (2) File two copies with the Water Recorder in whose district the point of diversion will be, within ten days of the posting on the ground.
- (3) Within fifty days of the posting of the application on the ground, serve signed copies on all owners of land or mining property that will be affected physically by the proposed works or by the operation or utilization thereof, and on all licensees or prior applicants whose points of diversion are at or below the applicant's proposed point of diversion.

All copies must be signed and completed by filling in the blanks in the above form; and, in addition, the two copies filed with the Water Recorder must contain a sketch showing the applicant's land, the location of the point of diversion and the dam (if any), and all land touched or crossed by the works, and the additional information indicated on the other side of this form.

It is advisable to file the application with the Water Recorder as soon as possible after posting it on the ground because the date of filing will, in most cases, determine the priority of the licence that may be issued.



NOTE.—This sheet need only be completed on the two copies of the application filed with the Water Recorder.

To the Comptroller of Water Rights:

In support of my application for a water licence I submit the following information:—

(1) My title to the place of use is REGISTERED OWNER
(Whether registered owner, agreement holder, pro-emptor, etc.)

(2) The proposed works will be _____
(Give general description—pump, pipe, ditch, etc.)

(3) The dam to be constructed will be a N/A dam, and
(Type.)
will be _____ feet in height, and _____ feet in length.

(4) The maximum area of the reservoir will be N/A acres.

(5) The depth of storage at the dam, from bottom of sluice-pipe to crest of the spillway, will be N/A feet.

(6) The head of water to be used will be N/A feet.
(For power and hydraulic mining only.)

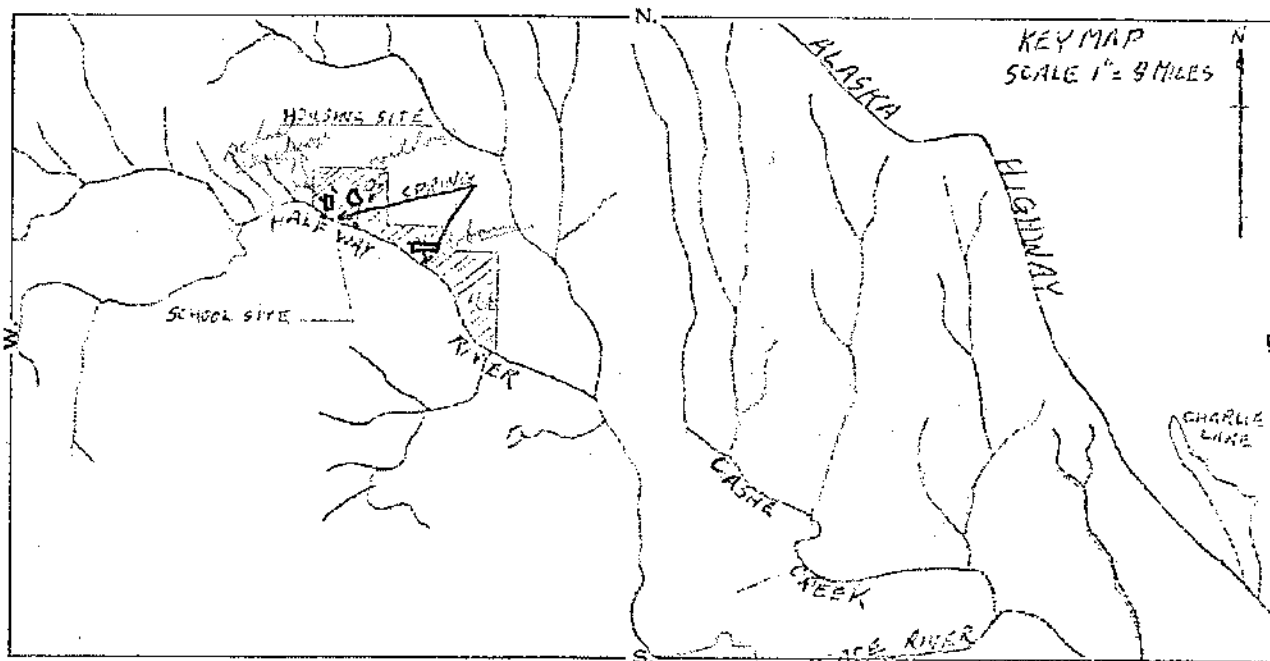
(7) The area of land to be irrigated will be N/A acres.

(8) (a) The works will be entirely on my own property, or

(b) The works will affect physically the property of the following owners:—

Name of Owner, Including the Crown	Legal Description of Land	Area Required for Works	
		Length	Breadth

Sketch, showing applicant's land and all other land touched by the works or flooded, also the location of the point of diversion and other works, including buildings to be served with water, if applicable, and the lengths of all ditches, flumes, and pipes.



PIPE LENGTH 200 YDS.

HUDSON HOLE BRIND

Applicant.

J. Taylor
Superintendent

Agent.

Fort St. John Indian Agency,
FORT ST. JOHN, B. C.

THE PROVINCE OF BRITISH COLUMBIA—WATER ACT
CONDITIONAL WATER LICENCE

~~Superintendent General of~~
~~Indian Affairs (Fort St. John Agency)~~ of Ottawa, Ontario

is/are hereby authorized to **divert and use** water as follows:—

(a) The source(s) of the water-supply is/are **Doig River.**

(b) The point(s) of **diversion** is/are located as shown on the attached plan.

(c) The date from which this licence shall have precedence is **15th May, 1968.**

(d) The purpose for which the water is to be used is **domestic.**

(e) The maximum quantity of water which may be **diverted is 4,500 gallons a day,**

and such additional quantity
as the Engineer may from time to time determine should be allowed for losses.

(f) The period of the year during which the water may be **used is the whole year.**

(g) The land upon which the water is to be used and to which this licence is appurtenant is
Doig River Indian Reserve No. 206, Peace River District.

(h) The works authorized to be constructed are **pump and pipe,**

and they shall be located approximately as shown on the attached plan.

(i) The construction of the said works **has been completed and the water shall be**
beneficially used on or before the 31st day of December, 1971.

H. D. DeBeck,
Comptroller of Water Rights.

File No. **0281069** Date issued: **14 February 1969**

Conditional Licence No. **34177**

COPY FOR ENGINEER

Prince George

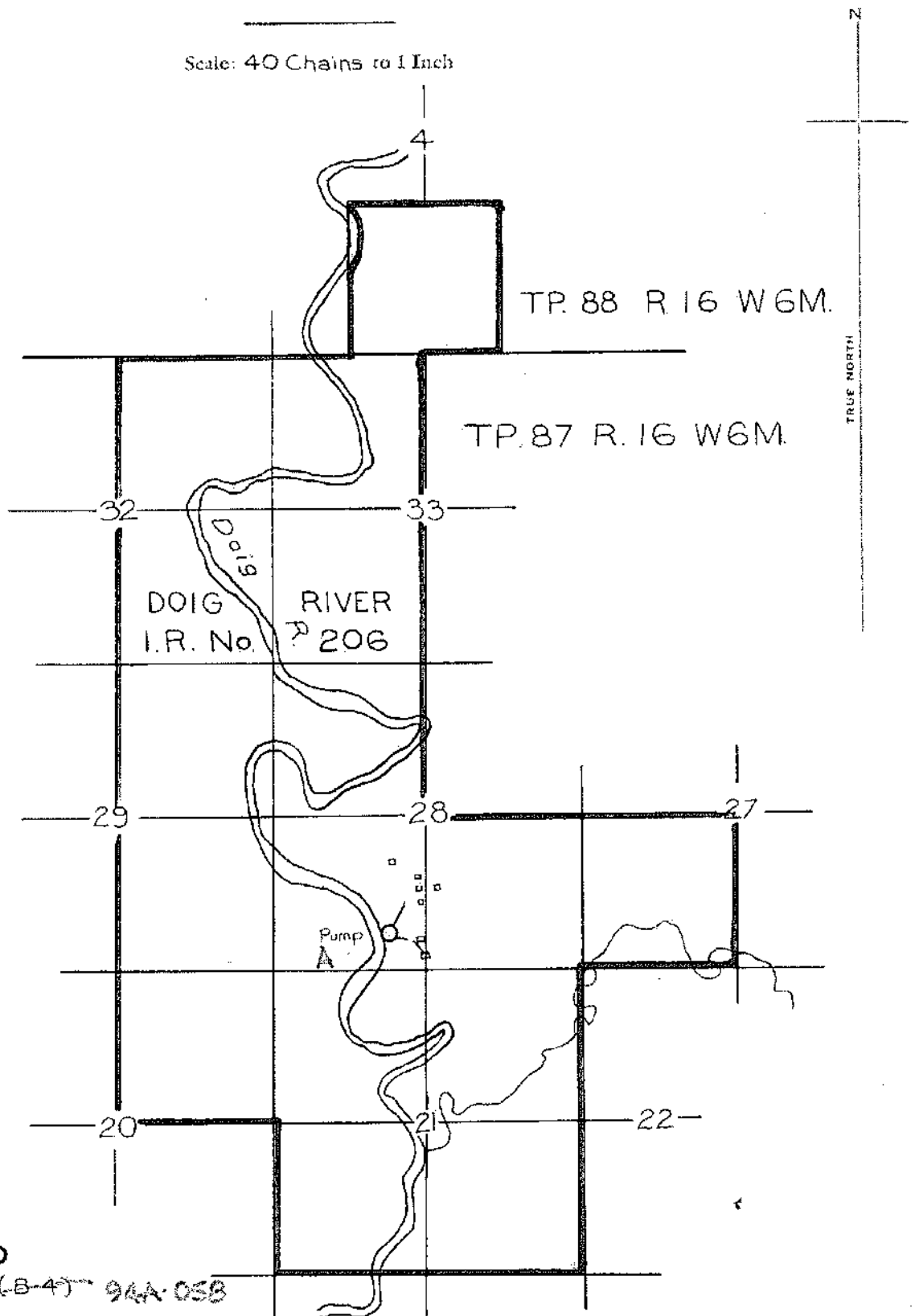
British



Columbia

PEACE RIVER WATER DISTRICT
PEACE RIVER DISTRICT

Scale: 40 Chains to 1 Inch



The boundaries of the land to which this licence
is appurtenant are shown thus:

EXHIBIT "A"

Signature

Date 14th Feb 1969
CL 34177
File 0281069



VICTORIA, B.C., 8 March 1973

DEPARTMENT OF LANDS, FORESTS, AND WATER RESOURCES
WATER RESOURCES SERVICE
WATER RIGHTS BRANCH

To: Fort St. John Agency

3726139

File No. 0281069

P-116

ALL INFORMATION CONTAINED
HEREIN IS UNCLASSIFIED
DATE 11-15-1973 BY 1043

Re CONDITIONAL WATER LICENCE No. 34177

Doig River Creek

MAIL ROOM
VICTORIA, B.C.

The date fixed in the above licence for completing the works and making use of the water is the
31st Dec. 1971

If the works under the licence have now been completed and water used to the extent authorized or
available, kindly complete "A"—Request for Final Licence.

"A"—Request for Final Licence

I am the lawful holder of the conditional water licence mentioned above. The works authorized there-
under have been completed and the water beneficially used, and I hereby request that a final licence be
issued to me.

Dated this _____ day of _____, 19 _____

(Signature) _____

(Address) _____

Pending the issue of a final licence, your rights are fully protected, provided the water is used as
authorized and rental is not in arrears.

If additional time is required in which to complete the works and put the water to beneficial use as
authorized under the above licence, kindly complete "B."

"B"—Request for Extension of Time

I am the lawful holder of the conditional water licence mentioned above and hereby make application for
an extension of time.

The works now installed consist of intake, pump and village distribution system

The additional works will be Upgrading of pump and filtration facilities
programed for September and October 1973.

Water is for domestic use and watering of cattle.
The area of land now being irrigated is nil acres.

The additional area of land to be irrigated is nil acres.

Kindly remit \$5 for extension fee, made payable to the Minister of Finance.

Dated this 8th day of March, 19 73

(Signature) H.M. Browne

(Address) P.O. Box 3900, Fort St. John, B.C.

PLEASE COMPLETE "A" OR "B" AS REQUIRED AND RETURN TO DISTRICT ENGINEER,
PRINCE GEORGE
WATER RIGHTS BRANCH _____, B.C.

Application for a Water Licence

WATER ACT

(Section 8)

MAY 17 1968

MAIL ROOM
VICTORIA, B.C.

I, Fort St. John Indian Band
(Full name or names, if land owned jointly.)

3483633

of Doig River Indian Reserve No. 206
(Address.)

hereby apply to the Comptroller of Water Rights for a licence to { divert and use } water out of
Doig River which flows Southeast
(Name of creek, lake, or spring.) (Direction of flow.)

and discharges into Beaton River and give notice of my application to all persons affected.

The point of diversion The storage dam } will be located at River Bed - Approx. 400 Yds. S. W. of P. Pit M.
(Give distance and direction from some surveyed or known point.) Sec. 28

The quantity of water to be diverted or stored is 1,000 Gallons Per Day
(Cubic feet per second, gallons per day, or acre-feet per annum.)

The purpose for which the water will be used is Domestic Purposes

The land or mine on which the water will be used is Lot 2, 3, 6 & 7 Sec. 4 Tp. 88 Rge. 16
Peace River District

A copy of this application was posted on the Thirteenth May, 1968
(Day.) (Month.)

at the proposed point of diversion or site of the dam and on the land or mine where the water is to be used

and two copies will be filed in the office of the Water Recorder at Pouce-Coupe, B.C.

Objections to this application may be filed with the said Water Recorder or with the Comptroller of Water Rights, Parliament Buildings, Victoria, B.C., within thirty days of the serving of a signed copy of the application.

Fort St. John Indian Band

Applicant.

By Fort St. John Indian Agency.
Agent.

IMPORTANT:—

Every applicant must do the following:—

- (1) Post the application on the ground; that is, in conspicuous places at or near the proposed point of diversion, site of the dam (if any), and place of use.
- (2) File two copies with the Water Recorder in whose district the point of diversion will be, within ten days of the posting on the ground.
- (3) Within fifty days of the posting of the application on the ground, serve signed copies on all owners of land or mining property that will be affected physically by the proposed works or by the operation or utilization thereof, and on all licensees or prior applicants whose points of diversion are at or below the applicant's proposed point of diversion.

All copies must be signed and completed by filling in the blanks in the above form; and, in addition, the two copies filed with the Water Recorder must contain a sketch showing the applicant's land, the location of the point of diversion and the dam (if any), and all land touched or crossed by the works, and the additional information indicated on the other side of this form.

It is advisable to file the application with the Water Recorder as soon as possible after posting it on the ground because the date of filing will, in most cases, determine the priority of the licence that may be issued.

24 A/NE (A-B-7)

NOTE.—This sheet need only be completed on the two copies of the application filed with the Water Recorder.

To the Comptroller of Water Rights:

In support of my application for a water licence I submit the following information:—

- (1) My title to the place of use is Doig River Indian Reserve
(Whether registered owner, agreement holder, pre-emptor, etc.)
- (2) The proposed works will be Pipe to Pump
(Give general description—pump, pipe, ditch, etc.)

- (3) The dam to be constructed will be a _____ dam, and
will be _____ feet in height, and _____ feet in length.

- (4) The maximum area of the reservoir will be _____ acres.

- (5) The depth of storage at the dam, from bottom of sluice-pipe to crest of the spillway, will be _____ feet.

- (6) The head of water to be used will be _____ feet.
(For power and hydraulic mining only.)

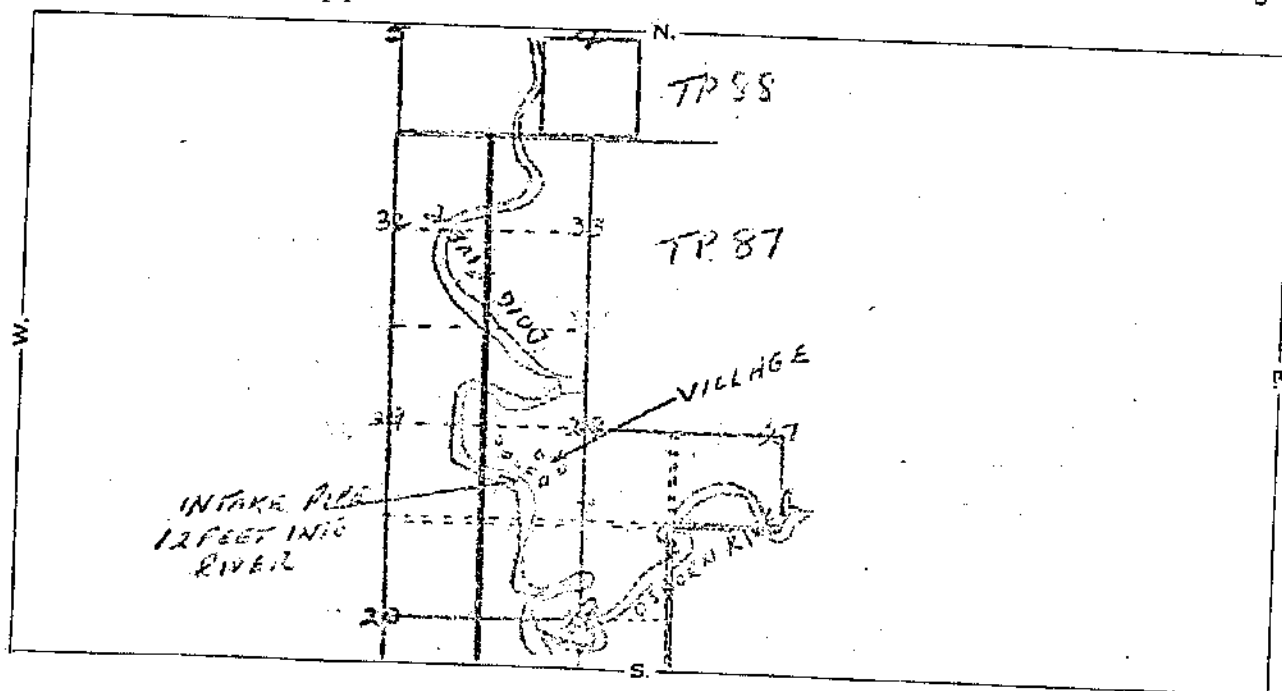
- (7) The area of land to be irrigated will be _____ acres.

- (8) (a) The works will be entirely on my own property, or

- (b) The works will affect physically the property of the following owners:— NIL

Name of Owner, Including the Crown	Legal Description of Land	Area Required for Works	
		Length	Breadth

Sketch, showing applicant's land and all other land touched by the works or flooded, also the location of the point of diversion and other works, including buildings to be served with water, if applicable, and the lengths of all ditches, flumes, and pipes.



Fort St. John Indian Band
Superintendent
Fort St. John Indian Agency
Agent.