



Province of
British Columbia

Ministry of the
Environment

MINISTRY OF FORESTS

Water Rights Branch
Parliament Buildings
Victoria
British Columbia
V8V 1X5

82E/13C

MAY 13 1980

OKanagan Forest

Corporation of the District of Peachland,
Box 10,
Peachland, B.C.
VOH 1N0

MAIL ROOM

30th April, 1980.

VICTORIA, B.C.

Our file 0323524

0325401
0325354

MAY 5 1980

STANLEY ASSOCIATES ENGINEERING LTD.

Dear Sirs:

Water Licences on Trepanier Creek

ATTENTION	INITIALS
SNL	JEN
cc Ministry of Forests	
FILE	1622-5-1-2

We are prepared to transfer several water licences to the District of Peachland. This transfer would entail the issuance of a Permit over Crown Land for 2.8 acres of Lot 3703 and Lot 8 of Lot 524, Plan 742, Osoyoos Division of Yale District, which will be covered by the intake structure, screening works, pipeline, Chlorination station and also the area flooded by the intake structure.

As the authorized points of diversion of these water licences are moving above other existing intakes, we require that the enclosed list of persons be notified of the District of Peachland's plan to do so.

Please advise this office when this notification has been completed.

Yours truly,

H.D. DeBeck,
Comptroller of Water Rights.

Per: *[Signature]*

MILES/jb
387-1532

Encl.

c.c.: Stanley and Associates,
Suite 800 - 175 - 2nd Avenue,
Kamloops, B.C.
V2C 5W1

Attention: Stuart Lawrence

MEMORANDUMDEPT. OF LAND
AND WATER RESOURCES
LANDS SERVICE

TO..... Director of Land Management
Land Management Branch....
Lands Service
BUILDINGS

JUN 17 1976

MAIL ROOM
VICTORIA, B. C.

J.D. Watts, Chief
Planning and Surveys Division
Water Investigations Branch.

Attention: R.E. Huck

June 11, 1976


SUBJECT..... Application for Right-of-Way by B.C. Hydro
and Power Authority over Unsurveyed Crown Land,
Kamloops Division of Yale District

OUR FILE..... 0309757-2
0325367
YOUR FILE..... 0333069 &
0325401

I refer to your letter dated June 8, 1976 regarding the above application.

A review has been made regarding this application, and it is recommended that the following provision be included in the lease:

"The Lessee shall not commence construction or carry out any work, other than for survey purposes, on those portions of the route that traverse the community watershed of Peachland Creek until such time as plans and specifications for same have been submitted to and approved by, the Assistant Deputy Minister of Environment, Water Resources Service."



J.D. Watts

Mr. J. D. Watts, Chief
Planning and Surveys Division
Water Investigations
Water Rights Branch
Buildings

Land Management Branch
Victoria, B. C.

June 8

76

Application for right-of-way by B.C.
Hydro and Power Authority over unsurveyed
Crown land, Kamloops Division of Yale
District (Watersheds No. 11 & 12, Verna
Water District)


0325367
0333069 & 0325401
0309757-2

Reference is made to the Department's memorandums dated December 15, 1975
and January 30, 1976.

It is noted that no reply has been received in this regard to date.

Please advise this Department of your progress, as this matter cannot
be held in abeyance indefinitely.

Yours truly,



G. H. Fielding
for Director of Land Management

REM:sl

MEMORANDUM

TO DISTRICT FORESTER,

Kamloops

FROM FOREST SERVICE,

VICTORIA,

BRITISH COLUMBIA, May 13th, 1976

REFER TO YOURS OF

OUR FILE NO.

YOUR FILE NO.

Attention: Gordon Rogers

The attached have been noted on our Atlas as Watersheds in favour of Water Investigations Branch.

These areas should be noted on your working plan and Atlas Reference Maps.

0325356 (0206276) - City of Penticton
0325410 - Lumby
0325408 - Stepney W.W.D.
0325406 - Sicamous W.W.D.
0325405 - Southeast Kelowna Irrigation District
0325403 - Wood Lake I.D.
0325402 - Winfield - Okanagan Centre I.D.
0325401 - Peachland Irrigation District
0325367 - Peachland District Municipality
0325366 - Westbank Irrigation District
0325365 - Lakeview Irrigation District
0325364 - Southeast Kelowna I.D.
0325362 - Ellison & Glenmore I.D.
0325361 - City of Vernon
0325360 - B.X. Creek
0325355 - Fairview District
0325353 - Olalla I.D.
0325352 - Hedley I.D.
0325350 - Princeton
0325354 - Summerland District Municipality
0325411 - Vernon I.D.

RJR

P. J. Reading,
for Administrative Officer,
Administration Division.

Mr. J.D. Watts, Chief,
Water Investigations Division,
Water Rights Branch,

Director of Land Management

Attention: R.E. Huck

BUILDINGS

Victoria, B.C. January 30th 76.

A/RW in favour of B.C. Hydro across
portions of Vernon Water District

✓ 0325401; 0325367;
0333069

0309757-2

Further to the Department's memo of December 15, 1975

File 0333069 is attached for your convenience.

REH:jh

fa. R.E. Huck

G.H. FIELDING
for Director of Land Management

pte

Mr. J. D. Watts, Chief
Waf Investigations Division
Waf Rights Branch
Buildings

Land Management Branch
VICTORIA, B. C.

December 15 75

0333069; 0325367;
0325401
0309757-2


The Department is in receipt of an application for a Right-of-Way in the name of British Columbia Hydro and Power Authority crossing portions of land as coloured red on the attached prints, Kamloops Division of Yale District and Osoyoos Division of Yale District for transmission line purposes.

It is noted that the Department's records indicate this Right-of-Way crosses through Watershed Reserves #11 and #12 within the Vernon Water District.

We would, therefore, appreciate receiving your comments or objections in order to process this application further.

~~Our files are attached for your convenience.~~

REH:ni
Attach.



A. PAULSEN
Assistant Director of Land Management
i/c Southern Interior Regions

MEMORANDUM

TO DISTRICT FORESTER,
Kamloops

FROM FOREST SERVICE,
VICTORIA,
BRITISH COLUMBIA, April 16, 1974

REFER TO YOURS

OUR FILE NO. as per attached clearances & sketches

YOUR FILE NO.

ATTENTION: MANAGEMENT

Please advise us of any comments you have regarding these proposed map notations by Watershed Investigation branch for multiple use of community watersheds.

C. Maxwell

for C. Shergold,
Timber Division

noted.

CLEARANCE
(STATUS INQUIRY)

Date March 26, 1974
File 0325401
Sale No., Etc. _____
Map Ref. 82E/12-W, 92H/NE, 82E/13W
ODYD

Forest District _____ Ranger District _____ Land District _____
Applicant's name Water Investigations Branch Address _____

Lands to be cleared shown in bold black or red line on the map
marked "Exhibit A," dated _____
and attached hereto.

P.S.Y.U.
Abeyance until review _____
Approved _____
Disallowed _____

Note on maps as watershed notation only.

Amended ☐ Restricted ☐ _____, District Forester

ATLAS AND LEGAL SURVEYS REPORT:

*Noted on Atlas maps
9-4-74
RT.*

*Noted Survey
Shir 29/5/74*

STATUS REPORT:

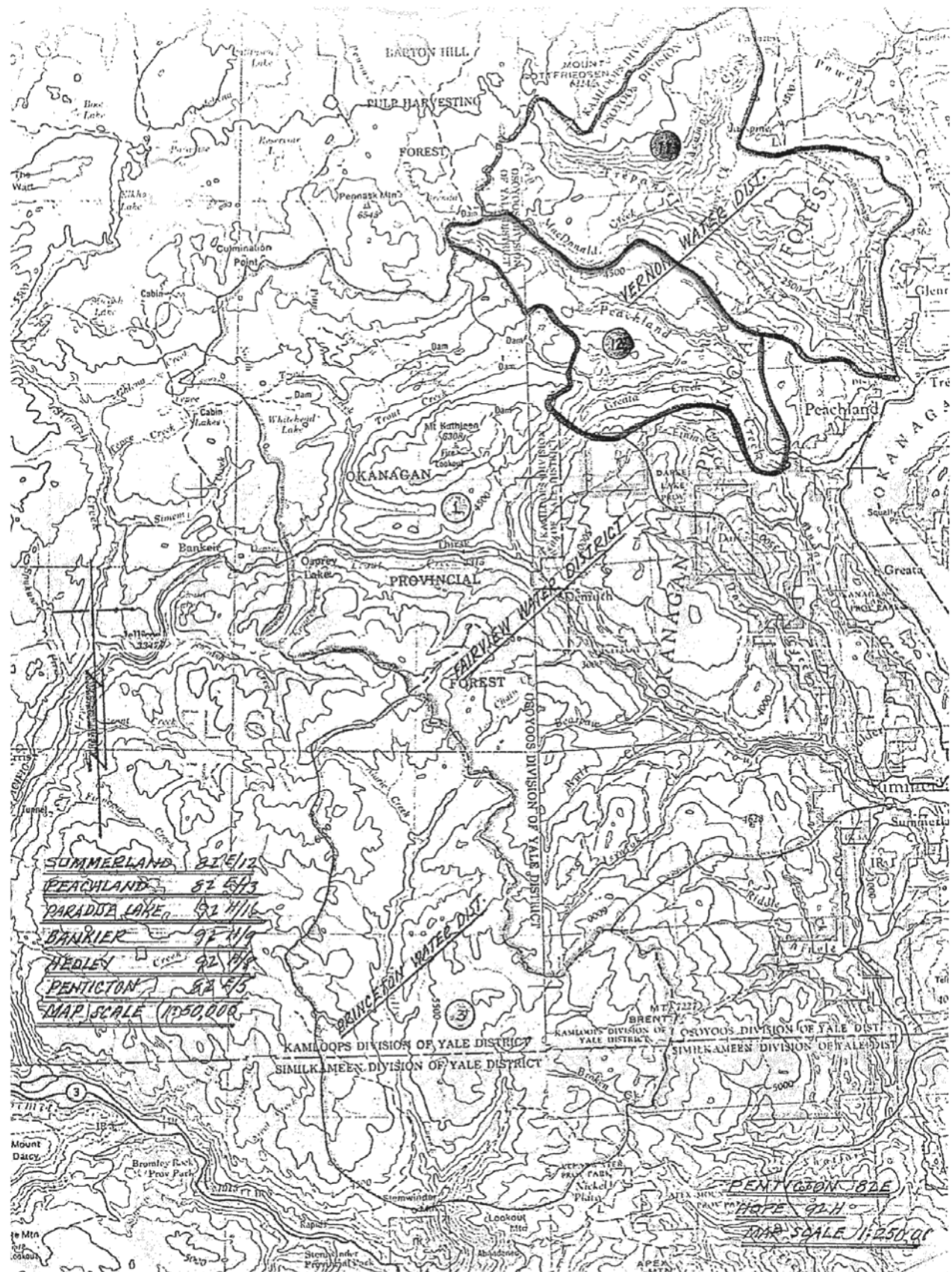
Entered in Register _____
(Initials) (Date)

WATER RIGHTS REPORT:

MINES DEPT. REPORT:

MANAGEMENT REPORT:

CLEARED BY _____



0345401



COMMUNICATIONS SHOULD BE ADDRESSED TO
DIRECTOR OF LANDS
PARLIAMENT BUILDINGS
VICTORIA, BRITISH COLUMBIA

ATTENTION: W C. W. House
FILE No.: 0325353

LANDS BRANCH
DEPARTMENT OF LANDS, FORESTS, AND WATER RESOURCES
VICTORIA, BRITISH COLUMBIA

VBV: WVS

March 18, 1974

Forester in Charge
Forest Management
B. C. Forest Service
BUILDINGS

Dear Sir:

We are forwarding you a number of files as the areas lie within provincial forest and are under your jurisdiction. These files deal with applications from the Chairman, Task Force, on multiple use of watersheds of community water supplies for watershed reserves.

0325353 - Olalla I.D.
0325408 - Stepney W.W.D.
0325409 - City of Armstrong
0325360 - B. X. Creek
0325362 - Ellison & Glenmore I.D.
0325355 - Fairview District
0325356 - City of Penticton
0325357 - Holiday Properties Ltd.
0325410 - Lumby
0325405 - Southeast Kelowna Irrigation District
0325407 - City of Enderby
0325366 - Westbank Irrigation District
0325365 - Lakeview Irrigation District
0325354 - Summerland District Municipality
0325352 - Hedley I.D.
0325406 - Sicamous W.W.D.
0325404 - Black Mountain Irrigation District
0325403 - Wood Lake I.D.
0325402 - Winfield-Okanagan Centre I.D.
0325401 - Peachland Irrigation District
0325367 - Peachland District Municipality
0325411 - Vernon I.D.
0325361 - City of Vernon
0325364 - Southeast Kelowna I.D.
0325350 - Princeton

Yours truly,

CWH:hm

c.c. - Chairman, Task Force

C. W. HOUSE
for Director of Lands

File: 0328401

Attention: PR 3

Date: 12.1.74

Please prepare a clearance sheet, particulars of which are as follows:

Reserve

MAP

☒

Order-in-Council

DEPARTMENT OR BRANCH

PURPOSE

Lands Branch

☒

Alienation

☒

U.R.E.P.

U.R.E.P. and Grazing

☐

Water
Peachland
ID

Parks Branch

☐

U.R.E.P.

☐

Marine Parks

☐

Game Branch

☐

Game Reserve

☐

Department of Highways

☐

Gravel Pit

☐

H/way R/W

☐

Reloc. of H/Wy

☐

Bridge Site

☐

Ferry Site

☐

Forest Engineering

☐

Lookout Site

☐

Access Road

☐

Administration Site

☐

Patrol Cabin Site

☐

Grazing Division

☐

Stock Watering

☐

Stock Breeding Pastures

☐

DESCRIPTION:

See LI

Stamp Plan.

L.B. I73



DEPARTMENT OF LANDS, FORESTS, AND WATER RESOURCES
WATER RESOURCES SERVICE
WATER INVESTIGATIONS BRANCH
OFFICE OF CHIEF ENGINEER
PARLIAMENT BUILDINGS, VICTORIA, B.C.

July 9, 1973

Director of Lands
Lands Service
Parliament Buildings
Victoria, British Columbia

DEPT. OF LANDS, FORESTS
AND WATER RESOURCES
LANDS SERVICE

JUL 10 1973

Attention: Mr. C. W. House

MAIL ROOM
VICTORIA, B. C.

Dear Sir:

Re: Watershed Reserves

On behalf of the Task Force on Multiple Use of Watersheds of Community Water Supplies, I am requesting that map reserves be placed on the community watersheds located on the Vernon, Fairview and Princeton Water Districts. Attached is a map, scale 1 inch = 10 miles, showing the locations of the watershed areas in these three Water Districts. In addition, maps at 1:50,000 or 1:250,000 scale are attached showing the boundaries of the requested map reserves that are listed below:

.....2


<u>Water District</u>	<u>Watershed Number (1)</u>	<u>Source</u>	<u>User</u>	<u>Reserve Area Requested(2)</u>
Princeton✓	1	Tulameen River	Princeton (village)	667.0
Princeton✓	2	Anderson Creek	Allison Lake I.D. (3)	1.3
Princeton✓	3	Hedley Creek	Hedley I.D.	141.5
Princeton	4	Olalla Creek	Olalla I.D.	10.5
Fairview	1	Trout Creek	Summerland District Municipality	277.2
Fairview	2a&2b	Robinson and Naramata Creeks	Naramata Irrigation District	27.8
Fairview	3a	Pentiction Creek	City of Pentiction	67.1
Fairview	3b	Ellis Creek	City of Pentiction	56.8
Vernon	1	Shuswap River	Sicamous W.W.D. (3)	2,140.0 (6)
Vernon	1a	Shuswap River Sub-basin	City of Enderby	-
Vernon	1b	Shuswap River Sub-basin	Stepney W.W.D.	-
Vernon	1c	Shuswap River Sub-basin	City of Armstrong (4)	-
Vernon	1d	Shuswap River Sub-basin	Holiday Properties Ltd. (R.W.U.) (3)	-
Vernon	1e	Shuswap River Sub-basin	Lumby (village)	-
Vernon	1f	Shuswap River Sub-basin	Vernon I.D.	-
Vernon	2	Irish (Coyote) Creek	Grandview W.W.D.	3.7
Vernon	3	Huntley Creek	Larkin W.W.D.	1.5
Vernon	4	B. X. Creek		27.2
Vernon	5&(1f)	Kalamalka Lake	City of Vernon (5)	223.0
Vernon	5a	Oyama Creek	Wood Lake I.D.	21.3
Vernon	5b	Vernon Creek	Winfield-Okanagan Centre Irrigation District	32.7
Vernon	6	Kelowna Creek	Ellison & Glenmore I.D.	28.2
Vernon	7	Whelan Creek	Ellison I.D.	3.2
Vernon	8	Mission Creek	Rutland W.W.D.	309.4(7)
Vernon	8a	Mission Creek Sub-basin	Black Mountain Irrigation District	-
Vernon	8b	Mission Creek Sub-basin	South-East Kelowna Irrigation District	-
Vernon	8c	Mission Creek Sub-basin	South-East Kelowna Irrigation District	-
Vernon	9	Lambly Creek	Lakeview Irrigation District	88.6
Vernon	10	Powers Creek	Westbank Irrigation District	55.5
Vernon	11	Trepanier Creek	Peachland District Municipality	90.0
Vernon	12	Peachland Creek	Peachland Irrigation District	45.5

.....3

- (1) See attached maps.
- (2) In square miles.
- (3) W.W.D. - Waterworks District; I.D. - Improvement District;
R.W.U. - Regulated Water Utility.
- (4) In addition, Highland Park, Lansdowne, Otter Lake, Pleasant
Valley, Silver Star and Round Prairie W.W. Districts are users.
- (5) In addition, Coldstream District Municipality uses Watershed
Nos. 5 and 1f.
- (6) Includes areas 1a to 1f.
- (7) Includes areas 8a to 8c.

Your kind cooperation in this matter is requested.

Yours very truly



B. E. Marr
Chairman, Task Force
on Multiple Use of
Watersheds of Community
Water Supplies

Attach.

c.c. Mr. J. E. McMynn
Deputy Minister of Mines

APPLICATION — MAP RESERVE

Dept. File 0325401

G.A. File _____

Date JAN 17 1974

Agency _____

Applicant LANDS BRANCH

O.K. Co.'s Office _____

Address _____

Purpose ALIENATION (WATERSHED)

Return _____

Index CardApp. Book 70

Description (as applied for) _____

AREA OUTLINED IN RED, PEACHLAND CR., O.D.Y.D.ONE LI July 9/73

Previous applications _____

Is application in order? _____

VAULT REGISTERS

☐ Surveyed.☐ Reverted: Tax sale

Asst. Dist. _____

Description of reversion _____

Conflicts noted in Register _____

Davenport maps _____

General Lake File _____

Cleared by _____

Date _____

WATERLicenses & appl's within area

Received _____

Cleared by _____

Date

FEB 27 1974**FOREST**

Grazing _____

INSPECTION DIVISION

Examination required: Yes ☐ No ☐ Date _____

Requested by _____

For previous examination see Report dated _____

on File _____

Special instructions or comments for Land Inspector _____

	Date	Initials
Amended		
Amended		
Amended		
Date	22/1/74	
Name	Meddleson	

LEGAL SURVEY CLEARANCE

Description

Watershed Reserve
Oyogos Div. of Yale District

as per sketch attached to L.I. July 9, 1973

Nat. Topo. Ref.:

Area _____ acres

Ref.
Map

82 E/2-W
92 H/NE
82 E/3-W

Official
Plan

L.R.O.
Plan

M.R.M.

Location

Comp. Map

Land Recording District

Similkameen

Description and sketch in order - Yes ☐ No ☐

Land Assessment District

Kettle River

Conforms to system of survey - Yes ☐ No ☐

Land Registration District

Hamloops

Subject to survey - Yes ☐ No ☐

Regional District

Central Okanagan

Date gazetted or confirmed

Municipality

Former C.G.

Forest

Prov. P.H. Okanagan

FRONTS ON:

Reserve

Crossed by
Adjoins

Railway

Crossed by
Adjoins

Pipe-line

Crossed by
Adjoins

Pole-line

Crossed by
Adjoins

Highway
Forest Rd.

File No.

Highway
Width

Gazetted

Surveyed

T.S.X.

M.C.

Highway—controlled access

Access—dedicated

Access—travelled

T.F.L.

C.T.P.

T.B.

T.L.

S.T.L.

C.L.

P.L.

P.M.L.

OTHER CONFLICTS AND REMARKS:

Ennas Lake Park

E. & N. Land Grant