



Province of
British Columbia

Ministry of
Forests and Lands
~~LANDS DIVISION~~
BC Lands

Thompson-Okanagan Region
348 Tranquille Road
Kamloops
British Columbia
V2B 3G6
Phone: (604) 554-3144

File: 0248114
Agency File: 7821-1(SCE0)
Reserve: 63088

February 24, 1988

Canadian Armed Forces - Station Kamloops
P.O. Box 4000
Kamloops, B.C.
V2C 5R7

Dear Sir/Madam:

NOTICE OF CONTINUATION OF SECTION 12 MAP RESERVE

Re: Reserve Number 63088 covering unsurveyed portion of the Northeast
1/4 of Section 28, Township 17, Range 18, West of the Sixth
Meridian, Kamloops Division of Yale District

WHEREAS: The undersigned has been charged with the administration of
Section 12 of the Land Act; and

WHEREAS: The undersigned considers it advisable in the public
interest to continue a Map Reserve over the area identified
on the attached map and outlined in red; then

THEREFORE: The Crown land area outlined in red on the attached map is
hereby continued as a Map Reserve on behalf of the Canadian
Armed Forces - Station Kamloops due to its importance for
search and rescue training area, for a period of five (5)
years, effective February 15, 1988.

The reserve continued by this letter will be subject to review on April
1, 1993.

VERIFIED BY. *[Signature]*

DATE

VERIFIED MAR 4 1988

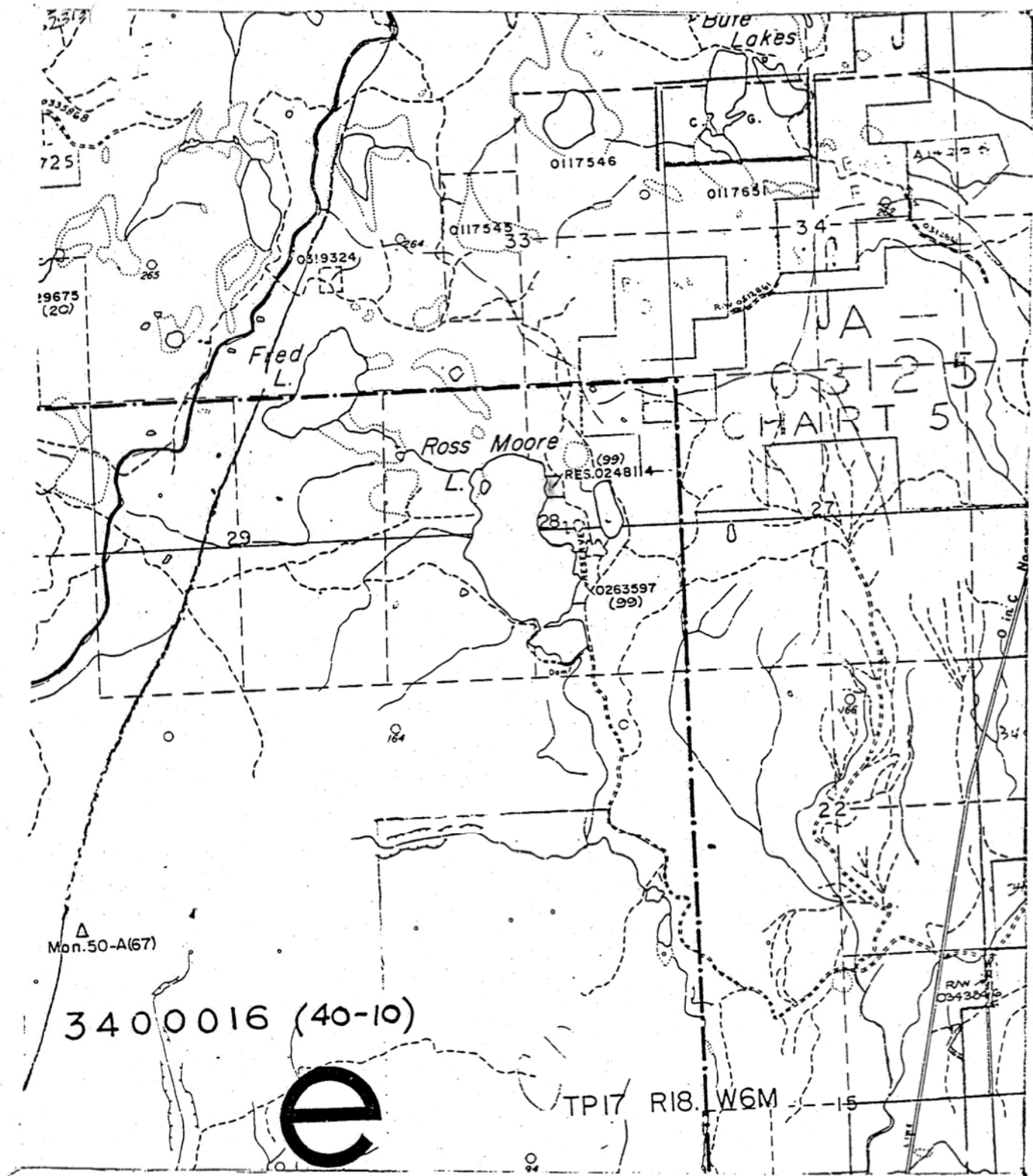
[Signature]

Manager, Land Administration
Ministry of Forests and Lands

ES/wj
enc.

cc: Director, Surveys and Land Records Branch, Victoria

TAS ENT'D MAR 3 1988



SCALE: 1:31680
 REF. MAP: 92I8W 92I8e
 TOTAL AREA: 0.73 Ha

Weir, Keith FLNR:EX

From: Weir, Keith FLNR:EX
Sent: Monday, August 28, 2017 7:40 AM
To: 'William.Acheson2@forces.gc.ca'
Subject: RE: Ross Moore Lake Land Use Agreement

Hi Grant

The map reserve precludes any other applications, so instead of expanding it, we could consider a Section 17, conditional withdrawal, that allows other uses that are compatible with military training.

From: William.Acheson2@forces.gc.ca [mailto:William.Acheson2@forces.gc.ca]
Sent: Friday, August 25, 2017 1:30 PM
To: Weir, Keith FLNR:EX
Subject: RE: Ross Moore Lake Land Use Agreement

Thanks Keith. I also this was a bit different.

I'm checking with the Units now, but I'm curious – would a permanent expansion of the Map Reserve be within the realm of possibility? Perhaps on a non-exclusivity basis?

Have a great weekend.

Grant

From: Weir, Keith FLNR:EX [mailto:Keith.Weir@gov.bc.ca]
Sent: August-25-17 9:08 AM
To: Acheson WG@RPOU(Pacific)@Chilliwack <William.Acheson2@forces.gc.ca>
Subject: 1 Possible SPAM/Pourriel Probable : RE: Ross Moore Lake Land Use Agreement

Hi Grant

The Map Reserve that authorizes the cabin site at the lake is still in good standing (you are correct the license shown in the attachment, for the area around the cabin has expired). I think that most training activities fall under the permissions policy, so I don't see big need for a new license. The license that expired last year, is a bit unusual....it is not a typical Land Act authorization, so it cannot be renewed. If you feel a new license to allow for more significant training activities over the next 5-10 years, is warranted, let me know, and I will contact FCBC to determine how to handle an application.

Keith Weir
Senior Land Officer
Ministry of Forests, Lands and Natural Resource Operations
441 Columbia Street
Kamloops BC V2C 2T3
Phone: (250)828-4419 Fax: 828-4442

From: William.Acheson2@forces.gc.ca [mailto:William.Acheson2@forces.gc.ca]
Sent: Wednesday, August 23, 2017 2:42 PM
To: Weir, Keith FLNR:EX
Subject: Ross Moore Lake Land Use Agreement

Hi Keith,

We have discovered that a Short Term Licence agreement between Front Counter and DND in the subject area expired in Nov 2016. See attached document.

DND still has a requirement to train in the area from time to time, and I would like your advice on how to address this.

Options seem to be:

1. Renew the Licence for another five years.
2. Make applications to Front Counter for individual activities when the Permission Policy criteria are not satisfied.

Option 1 would be simplest administratively, and Option 2 may be necessary until the renewal is in place, assuming that is even possible.

Let me know your thoughts.

Thanks.

Grant

Grant Acheson, CD, P.Eng.

Chilliwack Detachment Acting Properties Officer, Real Property Operations Unit (Pacific) Department of National Defence / Government of Canada- william.acheson2@forces.gc.ca Tel: 604-858-1011 Ext#1134 / CSN: 536-1134 / Cell:- 604-798-2025

From: Weir, Keith FLNR:EX [mailto:Keith.Weir@gov.bc.ca]
Sent: May-15-17 2:33 PM
To: Acheson WG@RPOU(Pacific)@Chilliwack <William.Acheson2@forces.gc.ca>
Subject: RE: Scan From MPS0702

Hi Grant

That is right. As per Appendix 3 of the Permissions Policy, you do not need a consent letter if the site will be used for less than 72 hours.

Keith Weir
Senior Land Officer
Ministry of Forests, Lands and Natural Resource Operations
441 Columbia Street
Kamloops BC V2C 2T3
Phone: (250)828-4419 Fax: 828-4442

From: William.Acheson2@forces.gc.ca [mailto:William.Acheson2@forces.gc.ca]
Sent: Friday, May 12, 2017 10:31 AM
To: Weir, Keith FLNR:EX
Subject: RE: Scan From MPS0702

Hello Keith,

I am filling in for Mike Harrison.

I received a request to conduct Winter Medic 2018 in the same location as earlier this year. This year, a consent form was issued.

I confirmed with the Unit that next year, they will be on site less than 72 hours. I am new to this, but does this mean that they would fall under the Permissions, and not need a consent letter or agreement for next year?

Thanks for your help.

Grant

Grant Acheson, CD, P.Eng.

Chilliwack Detachment Acting Properties Officer, Real Property Operations Unit (Pacific)
Department of National Defence / Government of Canada-
william.acheson2@forces.gc.ca Tel: 604-858-1011 Ext#1134 / CSN: 536-1134 / Cell:- 604-845-0482

From: Weir, Keith FLNR:EX [mailto:Keith.Weir@gov.bc.ca]
Sent: January-23-17 11:11 AM
To: Harrison MG@RPOU(Pacific)@Chilliwack
Subject: FW: Scan From MPS0702

Hi Michael

Here is the consent form for the upcoming "Winter Medic" training exercise on the upper Coldwater River.

This permission does not authorize the use of any private land. Please be aware that there is some private land owned by Transmountain Pipeline and VSA Highway Maintenance near the Highway.

Keith Weir
Senior Land Officer
Ministry of Forests, Lands and Natural Resource Operations
441 Columbia Street
Kamloops BC V2C 2T3
Phone: (250)828-4419 Fax: 828-4442



Canadian Forces Base Chilliwack
Chilliwack BC V0X 2E0

815-1 (BCEO)

7815-1 (BCEO)

23 July 1997

Mr. Reg Bose
Ministry of Environment Lands and Parks
Thompson-Okanagan Region
478 St Paul Street
Kamloops BC V2C 2J6

Dear Mr Bose,

RE: CHANGE OF ADMINISTRATIVE SUPPORT
FOR NATIONAL DEFENCE PROPERTIES

Due to the imminent closure of Canadian Forces Base Chilliwack, administration of most of the National Defence Properties in mainland British Columbia will be transferred to Garrison Edmonton, Alberta effective September 1st 1997.

Affected by this transfer is a Section 12 Reserve No. 63088 at Ross Moore Lake (Defence Agreement No. G10232), continued indefinitely by your letter file 11660-001-K001 of August 30th 1995.

In future, please send correspondence relating to the above agreement to:

Mr. D.J. Morris, RI(BC)
Properties Officer
Base Construction Engineering
Edmonton Garrison
Box 10500 Stn Forces
Edmonton AB T5J 4J5

Phone: (403) 973-4011 local 8791
Fax: (403) 973-1789

If you have any questions regarding this agreement or the transfer, please call Mr. John Wilson, Base Properties Officer for CFB Chilliwack, at (604) 858-1172.

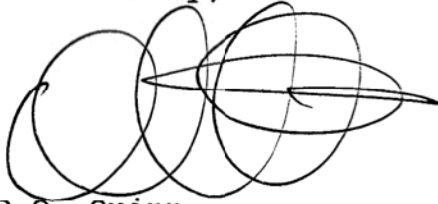
Linda

*Please note change of address in TAS.
No other action req'd*

1/2

Canada

Yours truly,

A handwritten signature consisting of several overlapping loops and a long horizontal stroke extending to the right.

D.O. Quinn
Captain
Base Construction Engineering Officer
858-1011 local 1320
FAX 858-1090
for Base Commander

cc:

Area Engineer
Land Forces Western Area Headquarters
Gault Building
10305 - 152 Avenue
Edmonton AB T5E 2S2

Regional Properties Officer
Western Region
Department of National Defence
Box 17000 Stn. Forces
Victoria BC V9A 7N2

Properties Officer
Base Construction Engineering
Edmonton Garrison
Box 10500 Stn Forces
Edmonton AB T5J 4J5

Commanding Officer
The Rocky Mountain Rangers
1221 McGill Road
Box 3250
Kamloops BC V2C 6B8

FILE NO. 0248114

DATE Oct 6/92

TIME _____

TELEPHONE/OFFICE INQUIRY

CALLING PARTY Tony Walter (BCFS) PHONE NO. 828-4133
on behalf of Rocky Mtn. Rangers

SUBJECT Rossmore Lake site

He was phoning to confirm boundary
of reserve. Apparently they intend to
fence the site to reduce a serious
vandalism problem.

Locally the Rocky Mtn. Rangers are
responsible for the site. It will be
easier to contact them instead of
dealing with DND in Chilliwack.

ACTION TAKEN None required at this time.

SIGNED Neil



Province of
British Columbia

MINISTRY OF
ENVIRONMENT,
LANDS AND PARKS

BC
Lands

Thompson-Okanagan Region
478 St. Paul Street
Kamloops
British Columbia
V2C 2J6
Telephone: (604) 828-4800
Fax: (604) 828-4809

Our File: 0248114
Agency File: 7800-C180 (A/RPO)
7808-K5 (ARPO)
Reserve No.: 63088

September 14, 1992

Your Contact is: E. Scherly,
Assistant Senior Examiner


Department of National Defence
Canadian Forces Base Chilliwack vice DND -
Station Kamloops
Chilliwack, B.C.
VOX 2E0

Attention: Base Construction Engineering Section

Re: Notice of Continuation of Section 12 Reserve

This Reserve which was established on April 1, 1963 for search and rescue training purposes is continued for a further period of five (5) years effective April 1, 1993 over the Crown land described as an unsurveyed portion of the Northeast 1/4 of Section 28, Township 17, Range 18, West of the Sixth Meridian, Kamloops Division of Yale District as shown outlined in red on sketch attached and containing approximately 0.73 hectares. *THEORETICAL*

Yours truly,


Authorized Representative

ES/st
attach.

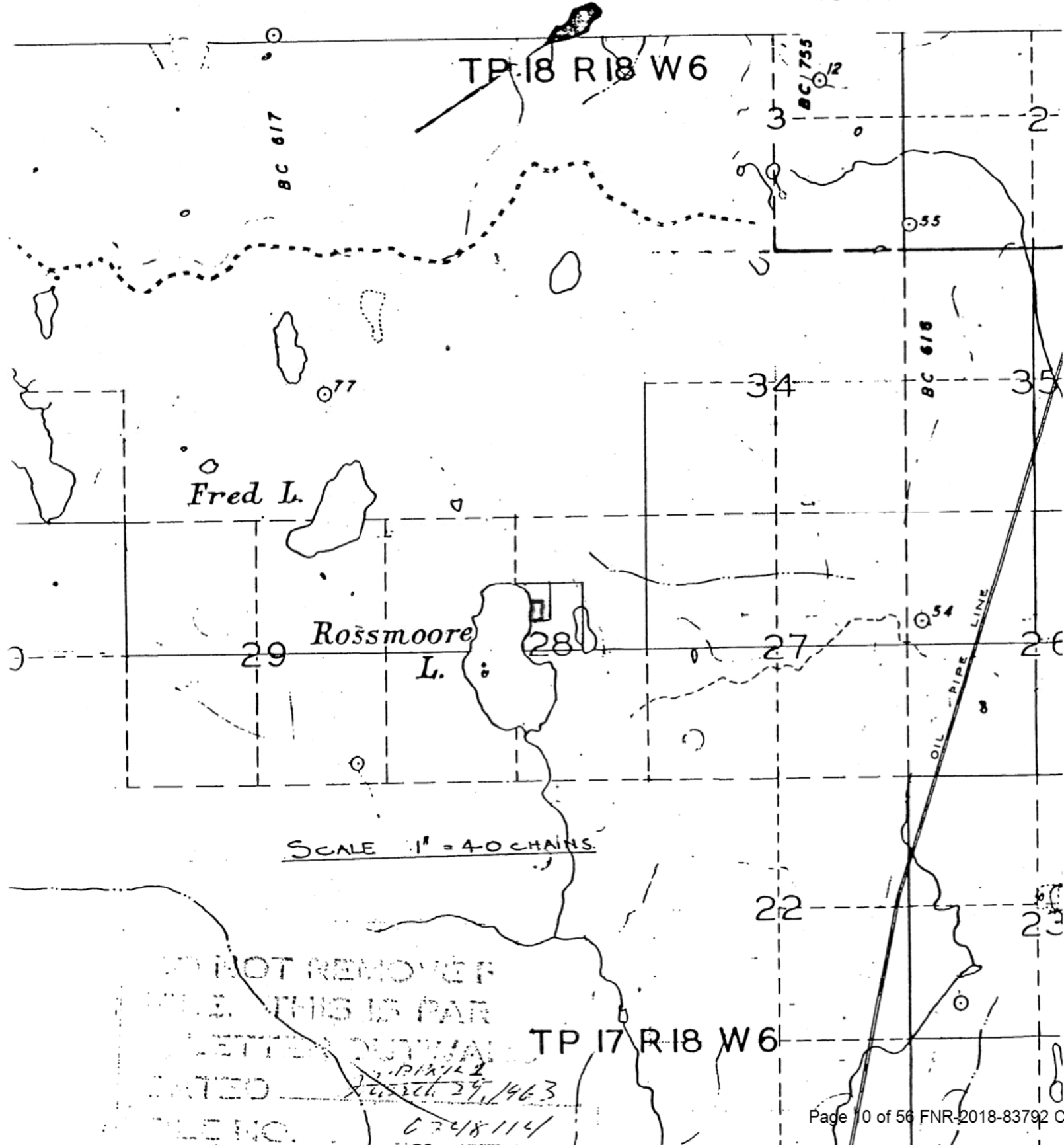
EX20A

VERIFIED BY
DATE

VERIFIED SEP 23 1992

9210.48/8e

TO NORTH SEE MAP



Reserve
REVIEW NOTICE

0248114

Field Staff

PURPOSE: SEARCH + RESCUE
REVIEW REASON TRAINING AREA REVIEW DATE 1992

RECOMMENDATIONS CONTINUE FOR 5 YRS

COMPLETED BY Smeeke DATE 92-08-12

Examiners

Calculation Method : _____

Policy Number : _____

Phase In Formula : _____

Year of Phase In : _____

Phase in Term : _____

Ultimate Rent : _____

Royalty Rate : _____

Percent of Gross : _____

Land Value : _____

Year of Lease : _____

Prepaid Amount : _____

Old Rent Amount : _____

Fixed Rent Amount : _____

NEXT REVIEW DATE : April 1/92

REVIEW REASON : 11

Royalty Unit : _____

Animal Unit Months : _____

Land Value Date : _____

Year of Development : _____

Rent Start Date : _____

Revenue Code : _____

Current Rent : _____

DE : **TAS ENT AUG 13 1992**

ES : **TAS ENT SEP 17 1992**

TAS ENT SEP 17 1992

01 Rental	05 Purchase Price	09 Collat. Agree
02 Insurance	06 Other Permits	10 Security
03 Dev/Mgt Plan	07 Royalty Rate	11 Expiry <input checked="" type="checkbox"/>
04 Survey Requir.	08 Envir. Concerns	12 Misc

REMARKS: _____

Completed by Smeeke Approved by _____ Date Sept 1/92 Page 11 of 56 FNR-2018-83792 CL



Province of
British Columbia

Ministry of
Crown Lands

Thompson-Okanagan Region
478 St. Paul Street
Kamloops
British Columbia
V2C 2J6
Telephone: (604) 828-4800

Our File: 0248114
MARF: 7800-C180 (A/RPO)
7808-K5 (A/RPO)

August 22, 1990

Department of National Defence
Canadian Forces Base Chilliwack vice DND
Station Kamloops
Chilliwack, B.C.
VOX 2E0

Dear Sir:

Please find enclosed correspondence from your Regional
Properties Office, Pacific Region Headquarters, FMO, Victoria,
B.C. regarding the retaining of the reserve at Ross Moore Lake.

We have been requested to send all correspondence to your base.
I have taken the liberty of enclosing a map of the above
mentioned reserve.

If you have any questions or concerns regarding the above noted
reserve please do not hesitate to contact me at 828-4800 and
quote our file #0248114.

Yours truly,

S. Grant
S. Grant,
Examiner

SG/sjs
enc.



MARP: 7800-C180 (A/RPO)
7808-K5 (A/RPO)

Regional Properties Office
Pacific Region Headquarters
FMO Victoria, B.C.
VOS 1B0

380-2000

13 August 1990

Mr. J. Johnson
Province of British Columbia
Ministry of Forests & Lands
478 St. Paul Street
Kamloops, B.C.
V2C 2J6

Dear Sir:

Reference our telephone conversation July 30th, 1990
your file 0248114, Section 12 Map Reserve and Rocky Mountain
Rangers letter 7795-1 dated December 12th, 1989.

The Department of National Defence wish to retain the
Map Reserve number 63088, Ross Moore Lake.


Due to the closure of Canadian Forces Station Kamloops,
it is requested that the Reserve be amended to read DND -
Canadian Forces Base Chilliwack vice DND - Station Kamloops.

Your early acceptance and reply would be appreciated.

Chilliwack B.C.

VOX 220

Yours truly,


T.L.A. Blosmanis
Regional Properties Officer
for Commanded Pacific Region



PAGE 142, REPORT (MAR. 15, '93 12:42) ILR05.KAPLOOPS

DATE	START TIME	REMOTE TERMINAL IDENTIFICATION	MODE	TIME	TOTAL PAGES	RESULTS
MAR 15	12:27		GSDT	14'24"	004	OK

Facsimile Transmission Header

MINISTRY OF CROWN LANDS

478 St. Paul Street, Kamloops, B.C. V2C 2J6

Phone: 828-4800 Fax: 828-4809

Pages to Follow: 3 Date: 900315 Time: 10:15

FROM: AL DEAN LAND OFFICER

TO: Canadian Forces Base Chilliwack

Attn. John Wilson Property Section / Construction & Engineering

(Fax: 858-1690 Phone: 858-1335)

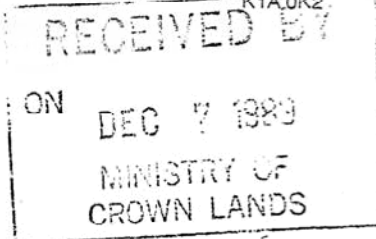
MESSAGE: Further to our telecon today enclosed
is relevant correspondence on Ross Moore Lake
Map Reserve 63086 Our file 0246114. I understand
you will be applying to Ottawa for permission to assume
responsibility for maintenance of site on assumption that
Rocky Mtn. Rangers will be delegated administrative authority
to book and operate site on your behalf. We are prepared
to amend this reserve for DND to CFB Chilliwack from
Station Kamloops upon receipt of written confirmation as signed



National Defence

Défense nationale

7795-1

National Defence Headquarters
Ottawa, Canada
K1A 0K2Quartier général de la Défense nationale
Ottawa, Canada
K1A 0K2The Rocky Mountain
Rangers
JR Vicars Armoury
PO Box 3250
Kamloops, BC
V2C 6B8

December 1989

Regional Land Manager
478 St Paul Street
Kamloops, BC
V2C 2J6Attention: Jerry Johnson - Technical Land OfficerDEPARTMENT OF NATIONAL DEFENCE
LAND RESERVE 0248114 -
VICINITY OF ROSS MOORE LAKE

Dear Sir,

The Royal Canadian Air Force Association has approached us concerning the continuation of the above mentioned Land Reserve. While we were only one of several users of the site, we find that with the closure of CFS Kamloops, we are now the active representatives of the Department of National Defence here with a continuing requirement for land use.

We have used the reserve for training purposes and we intend to continue such use. With so little other public use, we find that this area lends itself well to patrol-type training, which is similar in nature to search and rescue training.

We would, therefore, request that no change in the status of the reserve be made at this time, and that it remain a DND reserve pending acceptance of the site by our support base, CFB Chilliwack.

We thank you for your support.

Yours sincerely,

A.R. Walters
Major
Deputy Commanding Officer
for Commanding OfficerAttachments: 4

Canada



Province of
British Columbia

Ministry of
Forests and Lands
~~LANDS DIVISION~~
BC Lands

Thompson-Okanagan Region
348 Tranquille Road
Kamloops
British Columbia
V2B 3G6
Phone: (604) 554-3144

File: 0248114
Agency File: 7821-1(SCE0)
Reserve: 63088

February 24, 1988

Canadian Armed Forces - Station Kamloops
P.O. Box 4000
Kamloops, B.C.
V2C 5R7

Dear Sir/Madam:

NOTICE OF CONTINUATION OF SECTION 12 MAP RESERVE

Re: Reserve Number 63088 covering unsurveyed portion of the Northeast
1/4 of Section 28, Township 17, Range 18, West of the Sixth
Meridian, Kamloops Division of Yale District


WHEREAS: The undersigned has been charged with the administration of
Section 12 of the Land Act; and

WHEREAS: The undersigned considers it advisable in the public
interest to continue a Map Reserve over the area identified
on the attached map and outlined in red; then

THEREFORE: The Crown land area outlined in red on the attached map is
hereby continued as a Map Reserve on behalf of the Canadian
Armed Forces - Station Kamloops due to its importance for
search and rescue training area, for a period of five (5)
years, effective February 15, 1988.

The reserve continued by this letter will be subject to review on April
1, 1993.

VERIFIED BY: 
DATE: VERIFIED MAR 4 1988



Manager, Land Administration
Ministry of Forests and Lands

ES/wj
enc.

cc: Director, Surveys and Land Records Branch, Victoria

TAS ENT'D MAR 3 1988



National Defence

Défense nationale

7795-1

National Defence Headquarters
Ottawa, Canada
K1A 0K2

Quartier général de la Défense nationale
Ottawa, Canada
K1A 0K2

The Rocky Mountain
Rangers
JR Vicars Armoury
PO Box 3250
Kamloops, BC
V2C 6B8

December 1989

Regional Land Manager
478 St Paul Street
Kamloops, BC
V2C 2J6

Attention: Jerry Johnson - Technical Land Officer

DEPARTMENT OF NATIONAL DEFENCE
LAND RESERVE 0248114 -
VICINITY OF ROSS MOORE LAKE

Dear Sir,

The Royal Canadian Air Force Association has approached us concerning the continuation of the above mentioned Land Reserve. While we were only one of several users of the site, we find that with the closure of CFS Kamloops, we are now the active representatives of the Department of National Defence here with a continuing requirement for land use.

We have used the reserve for training purposes and we intend to continue such use. With so little other public use, we find that this area lends itself well to patrol-type training, which is similar in nature to search and rescue training.

We would, therefore, request that no change in the status of the reserve be made at this time, and that it remain a DND reserve pending acceptance of the site by our support base, CFB Chilliwack.

We thank you for your support.

Yours sincerely,

A.R. Walters
Major
Deputy Commanding Officer
for Commanding Officer

Attachments: 4

Canada

FILE NO. 0248114
DATE 89-11-20
TIME _____

TELEPHONE/OFFICE INQUIRY

CALLING PARTY TONY WALTERS PHONE NO. #326
D.N.D.

SUBJECT RESERVE AT ROSS MOORE LAKE

- PRESENTLY FOR THE D.N.D.

- D.N.D. HAVE SENT US A LETTER DATED 89-03-08
REQUESTING THE RESERVE BE TRANSFERRED TO THE RCAF
ASSOCIATION.

- THE R.C.A.F. WERE ADVISED BY LETTER DATED 89-03-17
WE WILL NOT ASSIGN AN INTEREST IN A MAP RESERVE
ESTABLISHED FOR A GOVERNMENT AGENCY TO A COMMUNITY
ORGANIZATION.

I ADVISED MR. WALTERS WE CAN ESTABLISH A RESERVE IN THE
NAME OF THE REGIONAL DISTRICT IN FAVOUR OF AN ASSOCIATION
WITH THE CONSENT OF THE REGIONAL DISTRICT (TMRD).

ACTION TAKEN NO FURTHER ACTION REQUIRED AT THIS TIME
MR. WALTERS ADVISED HE WILL CONTACT US ON THIS MATTER.

SIGNED

Jerry

MESSAGE

to. K.
 date. 02/11 time. 9:30
 from M. Frank Wilmer
 of. 372-5832.

<input checked="" type="checkbox"/> telephoned	returned your call <input type="checkbox"/>
<input type="checkbox"/> wants to see you	called to see you <input type="checkbox"/>
<input checked="" type="checkbox"/> please call 1X 170	will call again <input type="checkbox"/>

message. 0248114
 out Ross More LR.

Kamloops Forest District thinks
 we should process application
 for license although it is
 contrary to memo of agreement
 87.09.15 and Appendix I
 I said we deal with commercial use
 received by only in Prov. Forests.
 Frank said he talked to Ken but didn't
 mention requirement.

Frank 10:30
 yet. 10:50

From Agreement 87.09.15
1.3.0603

APPENDIX I

FOREST USES

The following list identifies those uses of Crown land within Provincial Forests that are administered by the Ministry of Forests:

1. All roads and trails regardless of end use except established gazetted public roads pursuant to the Highway Act and roads within or providing access only to private land and to Ministry of Lands, Parks and Housing land dispositions, and except roads established pursuant to the Land Act Sections 74 and 75, and Section 102 of the Land Title Act. Planning and authorization for the above noted "Forest Use" roads is a Ministry of Forests responsibility.
2. Sand, gravel and rock quarrying uses related to construction of those roads authorized by the Ministry of Forests as identified in Item 1 above.
3. All uses related to timber management, such as timber harvesting, silviculture, protection, transportation, dryland sorting, storage, loading and unloading (other than foreshore) temporary camps, temporary millsites, and airstrips associated with logging camps.
4. All uses related to range management other than issuance of grazing leases pursuant to the Land Act, as provided in the July 8, 1981 subsidiary agreement on the Administration of Grazing Leases.
5. All public uses related to forest recreation management (including non-commercial cabin and hut sites); but * excluding commercial recreation enterprises and their associated lodges, building sites and areas required for the undertaking of the commercial activity as per Appendix II, item 3.
6. Television, radio, repeater or microwave stations and towers and other communication sites used by the Ministry of Forests.
7. Non-forest use works of a minor nature within a Forest Road right of way or easement. (Gas, hydro, telephone lines, etc. of minimum size and minor impact to road easement.)

APPENDIX II

NON-FOREST USES OF CROWN LAND

The following list identifies those uses of Crown land within Provincial Forests that are administered by the Ministry of Lands, Parks and Housing.

1. Roads within or providing access only to private lands and to Ministry of Lands, Parks and Housing dispositions provided that there is prior consultation with the Engineering Branch of the Ministry of Forests via the District Manager respecting location and construction, and roads established pursuant to the Land Act, Sections 74 and 75, and Section 102 of the Land Title Act.
2. Sand, gravel and other quarry materials specified in Section 15 of the Land Act which are used for government and commercial purposes (sale to public) or for other than Forest Uses as described in Appendix I.
3. Commercial recreation enterprises such as resorts, guiding cabins and lodges, ski lodges and associated recreation areas for which Land Act tenure is required, (e.g. trails, runs, parking lots). Ministry tenure over such "operating areas" will be in the form of a licence of occupation which will limit the period of commercial use to a specified operating season, and will ensure the areas are available for public and non-commercial uses throughout the period of tenure.
4. Uses related to Ministry of Lands, Parks and Housing Crown land administration programs including, but not limited to, development of Crown land for agriculture, commercial aquaculture, residential use, commercial use (including trapline cabins), non-forest recreational and non-forest industrial uses, and grazing uses issued as leases pursuant to the Land Act.
5. Foreshore and other aquatic land uses. Aquatic land includes foreshore and means the provincial land below the mean ordinary high water mark of a waterbody extending offshore to the recognized extent of provincial jurisdiction.
6. Public airport facilities, including airstrips and their associated service and development areas, which are required by government or non-profit organizations and societies.
7. Airports and airstrips required in association with another Non-Forest Use administered under the Land Act.
8. Television, radio, repeater or microwave stations and towers, and other communication sites other than those defined in Appendix I, Item 6.
9. Oil, natural gas and geothermal drill sites, well sites and other energy extraction, transmission and production facilities. Location and standards of roads built under this section require approval of the Ministry of Forests.

TO FILE

YOUR FILE

OUR FILE(S)

DATE

89.10.30

CALL TO ☐

CALL FROM ☐

Jennifer R.O. Recreation Min Forest
Name

Telephone No.

0263597

SUBJECT:

Ross Moore Lake. Reserve

0248114

MESSAGE:

What is the status of this reserve

map ref. 92I8W

ACTION
REQUIRED:

Forward info in this reserve and
letter from RCAF Assoc. to Jennifer Eastman
She will review previous request together with
request from Snowmobile Club and X Country Ski Club
Area around Ross Moore Lake is heavily used
by public for fishing, skiing and snowmobiling

ORIGINATOR OR RECIPIENT OF CALL

AL

FOLLOW UP LETTER REQUIRED: YES

☐

NO

☒

FORWARD FILE TO:

DIARY DATE:

___/___/___

SPECIAL INSTRUCTIONS:

MESSAGE

to.

date.

time.

from M.

of.

☐

telephoned

returned your call

☒

☐

wants to see you

called to see you

☐

☐

please call

will call again

☐

message.

Comments
- Rosa Marie LK. Rosa
- Re. DAD
Sergeant the ampts to S.

s.22

Contact Martin L.

received by

Hilary

pink 46-501
yel. 46-502



File: 0248114

March 17, 1989

Royal Canadian Air Force Association
886 (Overlander) Wing
P.O. Box 1245
Kamloops, B.C.
V2C 6H3

Attention: Mr. Bill Valli, President

Dear Mr. Valli:

Re: Ross Moore Lake Reserve in favour of the Canadian
Armed Forces

Since the Department of National Defence ceased its operations at CFS Kamloops, it no longer requires a map reserve for search and rescue training purposes. Major R.J. Dunsdon, Commanding Officer, advised that a continuing requirement exists to support the five cadet squadrons in Kamloops and occasional Militia operations. As you are aware from correspondence received from Major Dunsdon, he requested that your Association be provided with an opportunity to provide for continued maintenance control and coordination for use of the improvements at Ross Moore Lake.

We are not in a position to assign an interest in a map reserve established for a government agency to a community organization. Reserves may be established in favour of a government agency on behalf of public or a special interest group.

Enclosed are information sheets for community service and institutional use programs for acquisition of Crown lands outside Provincial Forests. The Ministry of Forests is responsible for administration of Crown Lands within Provincial Forests to meet the recreational needs of community organizations.

Where a local government applies for Crown land on behalf of a community organization, the Institutional Policy applies.

As the subject area is situated within the Kamloops Provincial Forest, please contact Bill Thompson of the Kamloops Forest District office at 1255 Dalhousie Place, Kamloops, B.C. V2C 5Z5 Telephone 372-5832 to discuss any proposal for use of Crown land by a community organization.

Valli

- 2 -

File: 0248114

Should you have any additional questions regarding the community organization policy, please contact me directly.

Yours truly,



Al Dean,
Land Officer

AD/lh
encl.

cc: Ministry of Forests, Kamloops District Office
Attn: Bill Thompson, Resource Officer, Recreation

AL

*Bob let's talk!
ME*

10000-1-2 (C0)

Canadian Forces Station Kamloops
P.O. Box 4000
Kamloops, B.C.
V2C 5R7

8 Mar 88

Ministry of Lands and Forests
348 Tranquille Road
Kamloops, B.C.
V2B 3G6

ATTENTION: Mr. Reg Bose

Dear Sir:

Reference your letter of 24 Feb 88 and our conversation 7 Mar 88
Re: "NOTICE OF CONTINUATION OF SECTION 12 MAP RESERVE". Your File:
0248114 Reserve 63088


1. The Department of National Defence will cease operations at CFS Kamloops 01 Aug 88. A continuing requirement exists to support the five Cadet Squadrons in Kamloops and occasional Militia operations. CFS Kamloops will maintain control and coordination responsibilities to 31 Jul 88.
2. I feel that the organization best able to provide for continued maintenance control and coordination is the local Wing of the "Royal Canadian Air Force Association". Mr. Bill Valli is the current President, Telephone Number 376-1361.
Address: 886 (Overlander) Wing
RCAF Association
P.O. Box 1245
Kamloops, B.C.
V2C 6H3
3. I would request that the MAP Reserve or another form of tenure be transferred to the RCAF Association effective 01 Aug 88.
4. Thank you for your consideration and I am ready to provide further information or details as required.

R.J. Dunsdon
Major
Commanding Officer

c.c. Mr. Bill Valli

*← has been contacted by phone
He will discuss use with us
and Kam Forest District
Recreation officer Bill Thompson
Letter also to be sent confirming policy*

Canada



Barb let's talk!
MR

10000-1-2 (110)

Canadian Forces Station Kamloops
P.O. Box 40(11)
Kamloops, B.C.
V2C 5R7

8 Mar 88

Ministry of Lands and Forests
348 Tranquille Road
Kamloops, B.C.
V2B 3G6

0248114

ATTENTION: Mr. Reg Bose

Dear Sir:

Reference your letter of 24 Feb 88 and our conversation 7 Mar 88
Re: "NOTICE OF CONTINUATION OF SECTION 12 MAP RESERVE". Your File:
0248114 Reserve 63088

1. The Department of National Defence will cease operations at CFS Kamloops 01 Aug 88. A continuing requirement exists to support the five Cadet Squadrons in Kamloops and occasional Militia operations. CFS Kamloops will maintain control and coordination responsibilities to 31 Jul 88.

2. I feel that the organization best able to provide for continued maintenance control and coordination is the local Wing of the "Royal Canadian Air Force Association". Mr. Bill Valli is the current President, Telephone Number 376-1361 *Aug 17.*
Address: 886 (Overlander) Wing

RCAF Association
P.O. Box 1245
Kamloops, B.C.
V2C 6H3

- More reserve cannot be transferred.
- Registered Society?

3. I would request that the MAP Reserve or another form of tenure be transferred to the RCAF Association effective 01 Aug 88.

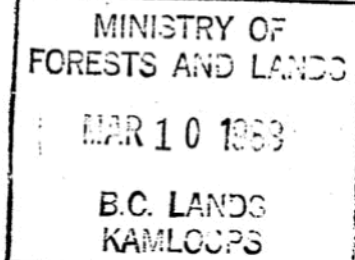
4. Thank you for your consideration and I am ready to provide further information or details as required.

Aug 17/88
To Margo for follow up.
R.

c.c. Mr. Bill Valli

[Signature]
R.J. Dunsdon
Major
Commanding Officer

Aug 17.



Canada

→ al Dean
Also for follow up
report and
reply to letter.

al
More things need to be done
Service was being
what will be done
Page 29 of 56 FNR-2018-83792 CL

RESERVE STATUS

REGION KAMLOOPSReserve No. 63088File No. 0248114 7821-1 (SCB)Date: Feb 15, 1988N.T.S. 92E 8eDescription W6M KDYD
W6M KDYDArea .73 ha Type _____ O/C ☒ Map _____ Notation _____Date established April 1, 1963

If O/C — O/C No. _____ Date approved _____

Purpose search & reserve training areaEstablished for Canadian Armed Forces - Station Kamloops
PO Box 4000 Kamloops B.C. V2C 5R7

Referred to reserve "holder" for comment date _____

Date reply received Jan 14, 1988

Reserve still required

☒ Yes ☐ No

To be amended

☐ Yes ☐ No

If amended describe amended area _____

Date agency advised that reserve ☒ renewed (5 years) _____

_____ amended (5 years) _____

_____ cancelled _____

Sketch of reserve area as it exists Feb 15, 1988

date

Attached ☒ Yes ☐ NoMail to:
Director Surveys and Land Records
Ministry of Lands, Parks and Housing
Parliament Buildings
Victoria, B.C. V8V 1X5

o w

TENURE CHECKLIST

File No. 0248.114

Existing Tenures to be Blue Sheeted:

File No. _____ Document No. _____

Tenure Type RE Tenure Date 1963-04-01 Expiry Date 9999-04-01
 Tenure Subtype 02 Purchase Option (Y/N) _____ OIC Number _____
 Purpose 12 Mortgage (Y/N) _____ Assigned _____
 Subpurpose 09 Former SUP (Y/N) _____ Security \$ _____

C.L.A. Project _____

C.L.A. Subpurpose _____

Hectares 73

Next Review 1993-04-01

Reason

01 Rental _____	05 Purchase Price _____	09 Collat. agree _____
02 Insurance _____	06 Other Permits _____	10 Security _____
03 Dev/Mgt Plan <input checked="" type="checkbox"/>	07 Royalty Rate _____	11 Expiry _____
04 Survey Requir. _____	08 Envir. Concerns _____	12 Misc. _____

Policy Number _____

Phase-in Formula (A/N) _____

Phase-in Year _____ Phase-in Term _____

Ultimate Amount _____

Royalty Rate _____ Royalty Unit _____

Percentage of Gross _____ Annual Unit Months _____

Land Value _____ Land Value Date _____

Year of Lease _____ Year of Development _____

Prepaid Amount _____ Rent Start Date _____

Old Rent _____

Revenue Code _____

Fixed Rent _____ Current Rent _____

C.L.A. Proj _____

Notes/Reminders: _____



Ministry of Forests & Lands, Lands Division, 348 Tranquille Rd., Kamloops

Regional Director
Thompson-Okanagan Region

Junior

AREA: Kamloops A/B

RESERVE REVIEW REPORT

FILE: # 02-18114

RESERVE: # 63088

REVIEW DATE April 1/88

INSPECTION DATE	REPORT DATE	AREA (ha)	REF. MAP	AIR PHOTO
<u>DOE</u>	<u>Jan. 14/88</u>	<u>.73</u>	<u>924/86</u>	<u>—</u>

LEGAL DESCRIPTION: Unsurveyed portion of the NE 1/4 of Sec. 28, T17, R. 18, W6M

AGENCY: Royal Canadian Air Force **FS ENT'D JAN 19 1988**

PURPOSE: Search and rescue training area

LOCATION: East shore of Rossmore Lake

GENERAL DESCRIPTION: Improvement consist of one 20' x 20' log cabin and a small oil house. Another 20' x 20' log cabin and a 6' x 20' wharf will be constructed in the near future.

REFERRALS: There are no anticipated conflicts associated with renewal of this reserve. The Y.M.C.A. has expressed interest in using a portion of this site for community recreation purposes. The Y.M.C.A. has been advised that approval from the reserve holder would be required. To date, no application have been received from the Y.M.C.A.

RECOMMENDATIONS: Renewal for a further five year period is recommended.

[Signature]
Drew Frymire
Land Officer

enc.

TO NORTH SEE MAP

TP 18 R 18 W 6

BC 7

BC 755

55

77

Fred L.

0248114

Rossmore L.

29

28

27

54

26

SCALE 1" = 40 CHAINS

OIL PIPE LINE

8

22

23

DO NOT REMOVE FROM
FILE. THIS IS PART OF
LETTER OUTWARD

TP 17 R 18 W 6

DATED APRIL 29, 1963

FILE NO. 0248114

75

15

14



Province of
British Columbia

Ministry of
Forests and Lands
LANDS DIVISION

Thompson-Okanagan Region
348 Tranquille Road
Kamloops
British Columbia
V2B 3G6
Phone: (604) 554-3144

Files: 0334000-Y
0248114

July 15, 1987

Iris Davies
Executive Director
YMCA
400 Battle Street
Kamloops, B.C.
V2C 217

Dear Ms. Davies:

Re: YMCA Proposal for Ross Moore Lake

I am pleased to provide you with a copy of correspondence, information package and application forms which were forwarded to Doug Heaslip April 23, 1987.

If you have any questions or require assistance in completing the enclosed application please contact me again.

We look forward to accommodating your proposal which will benefit the community and area residents.

Yours truly,

Al Dean
Land Officer

AD:bc

enclosure

cc. John Thompson Reg. Insects Insp.

From: JTHOMPSO---LPH01

Date and time

06/30/87 10:48:14

To: RMITTON ---LPH01 Bob Milton

Subject: minister's office request

FILE # 0248114

YMCA APPLICATION FOR LEASE - ROSS MOORE LAKE AREA

Here is background requested in your profs of 87-06-26.

Kaml is YMCA enquired by telephone in April, 1987 about shared use camp facilities currently reserved by the Department of National Defence (DND) for search and rescue training. We responded in writing that their request could be considered, subject to letter of support from DND, receipt of application and normal eligibility requirements from Society.

No apparent obstacles but no subsequent contact from YMCA.

HAVE A GOOD DAY!

Josie Schleiermacher
for:

Regards.

John Thompson

Regional Lands Manager

Thompson Okanagan Region

*** Forwarding note from RMITTON ---LPH01

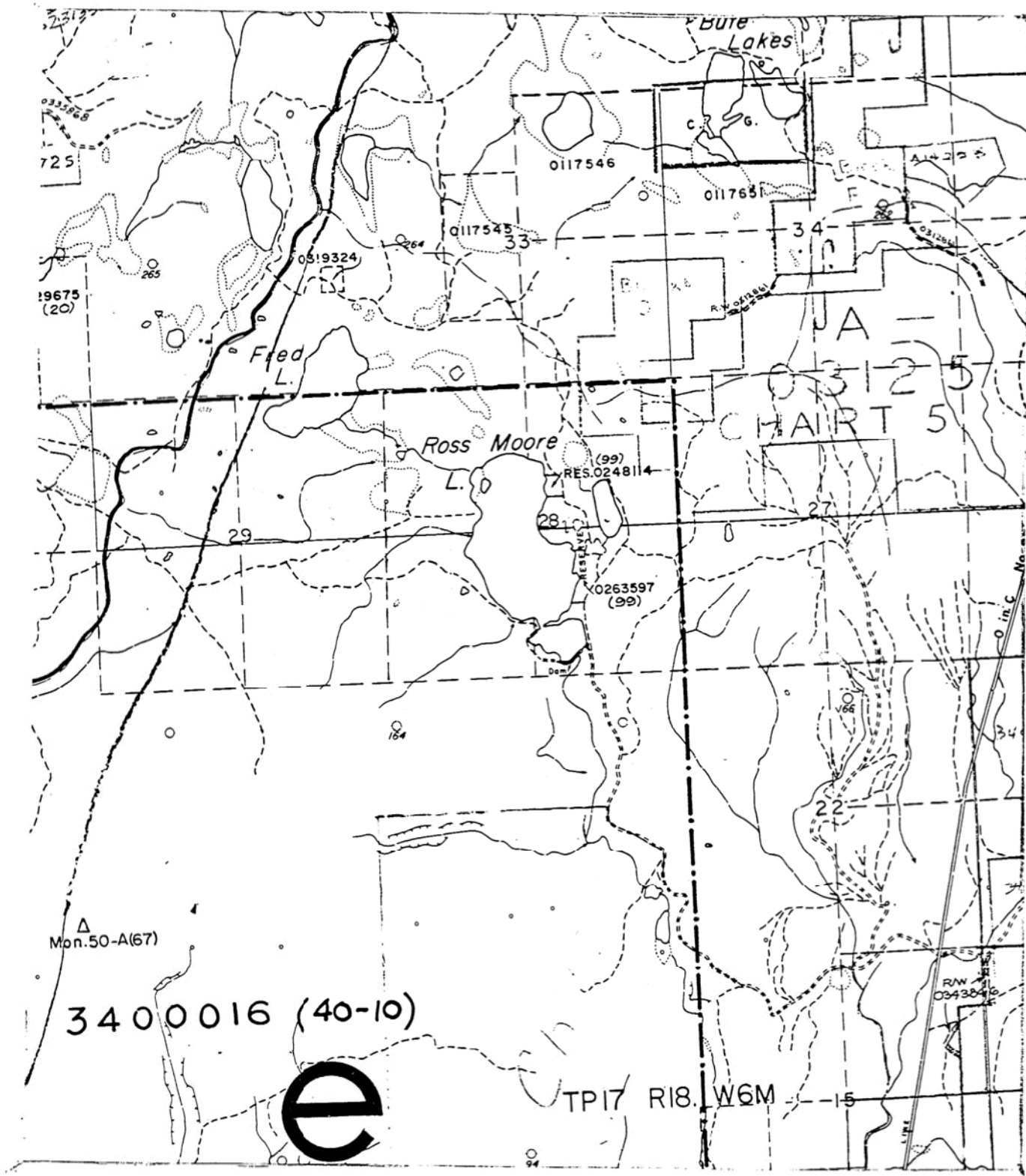
06/26/87 14:20 ***

To: JTHOMPSO---LPH01

SUBJECT: minister's office request

A letter has come to the Minister with a copy of a letter sent to the commandant (or whatever he is called) at your local armed forces base from Iris Davies of the Kamloops YMCA. She is requesting that the Rossmore Lake land leased from us be leased to the Y for a summer camp. Please find out what is going on and report by PROFS next week.

Bob Milton



SCALE: 1:31680

REF. MAP: 92I8W 92I8e

TOTAL AREA: Ha

PROFS DRAFT

: Mr. R. Mitton

FROM: John Thompson

Our File #0248114

RE: YMCA application for lease Ross Moore Lake area

Here is background requested in your profs of 87-06-26.

Kamloops YMCA enquired by telephone in April, 1987 about shared use of camp facilities currently reserved by the Department of National Defence (DND) for search and rescue training. We responded in writing that their request could be considered, subject to letter of support from DND, receipt of application and normal eligibility requirements from Society.

No apparent obstacles but no subsequent contact from YMCA.



John Thompson
Regional Lands Manager
Kamloops

File: 6334000-H
(0248114)

87-04-23

Mr. Doug Hessler
c/o YMCA
400 Pattie Street
Karlsons, P.C., V2C 2L7
V2C 2L7

Dear Mr. Hessler:

Re: Application for a Public Recreational Tenure - Ross Moore Lake

Thank you for your enquiry of April 23, 1987, asking for more information on applying for a YMCA camp in area presently reserved in favour of Department of National Defence for search and rescue training camp.

Our Ministry has a very active program of providing Crown land for public recreational purposes to community interest groups and local governments. The Thompson-Nicola Regional District is the local government which typically submits applications on behalf of local residents in the Ross Moore Lake area. However, we can accept applications from community groups like the YMCA provided they are a non-profit organization registered under the Society Act.

An application submission by a community group for a public recreational tenure should include the following:

- a) Application Form (attached)
- b) \$25 processing fee payable to the Minister of Finance
- c) Key (location) map and a site map showing the boundaries of the requested parcel
- d) Site development plan indicating the proposed improvements (i.e., marker buoys, garbage cans, etc.) and time frame for completion
- e) Proof of registration as a non-profit organization or a community group under the Society Act
- f) Written confirmation that the relevant local government Board or Council is not prepared to apply for Crown land on behalf of the organization, and does not object to the proposed community land use.
- g) Written confirmation from Department of National Defense specifying their support and conditions for using the existing facilities.

I have also enclosed various maps of Ross Moore Lake area for your convenience.

Please feel free to contact me at the above address or at 554-3144 if you have any questions or require additional information.

Yours truly,



A.E. Dean,
Land Officer


AED/sjs
enc.

07/03



Canadian Armed Forces
Air Command

Forces armées canadiennes
Commandement Aérien



Your File: 0248114 RES # 63088

Our File: 7821-1 (SCEO)

Canadian Forces Station Kamloops
P.O. Box 4000
Kamloops, B.C.
V2C 5R7
374-0371
16 January 1986

Regional Director
Lands and Housing Regional Operations Division
Ministry of Lands, Parks and Housing
348 Tranquille Road
Kamloops, B.C.
V2B 3G6

Attn: Mr Hess, Senior Land Officer

CANADIAN FORCES SEARCH AND RESCUE TRAINING AREA

Further to your letter dated 85-11-01 and as requested; detailed plans for future development of subject area are being finalized and this letter is to keep you apprised of our progress.

Several visits to the training area have resulted in the following improvements in order that overnight accommodation could be established.

1. The old broken kitchen stove has been replaced with an air tight stove;
2. Interior wall board, wooden furniture and wooden bunks were removed and replaced with metal furniture;
3. Four new glass windows were installed; and
4. The old outhouse has been replaced with a new one.

On or about the 17th of December contact between my Engineering Officer, ~~Capt Amesbury~~ ^{Demis} and Mr W (Bill) Thompson of the District Forest Office resulted in permission to cut approximately 50 trees in support of our Development Plan. Although scheduled; cutting of timber from our land Plot has not occurred due to heavy snow cover and access problems.

Our future development plans although not all inclusive as far as practicable will be as follows:

- 1) The construction of a landing, the falling of the trees and their movement to the landing;


Bob

- 2) The installation of a 20' x 6' Jetty anchored to shore by a walkway (all constructed at Mt Lolo);
- 3) The construction in situ of one new log cabin approx 20' x 20' complete with an airtight stove for heating purposes; and finally
- 4) The eventual replacement of the roof and porch on the existing cabin.

As outlined in your letter, my staff have consulted with the Ministry of Forests, however have not yet contacted the Thompson-Nicola Regional District in regards to construction or health regulations. I am advised that in Department of National Defence (DND) Freehold and Leasehold properties and agreements, Federal standards established and maintained for construction and health by my staff is the responsibility of DND. As this agreement is between the DND and the Ministry of Lands, Parks and Housing, Province of B.C. and there is provision for amendment, this is our preferred course at this time. I personally guarantee adherence to Federal construction and health standards.

It is my intention to follow up this initial letter with proposed cabin construction detail drawings and a site plan clearly indicating the existing, the new cabin and the proposed jetty locations. It is requested that our Memorandum of Understanding be amended to include another 20' x 20' cabin and a 20'x 6' jetty.

I will advise your department prior to commencement of cabin construction and should there be any further questions concerning this development please don't hesitate to call.


Major R.J. Dunsdon
Commanding Officer

CDA.



Province of
British Columbia

Ministry of Lands,
Parks and Housing

Lands and Housing
Regional Operations Division
Regional Director
348 Tranquille Road
Kamloops, B.C.
V2B 3G6
Phone: (604) 554-3144

File: 0248114

85-11-01

Canadian Forces Station Kamloops
Captain R.J. Emslie
C.A.D.O.
P.O. Box 4000
Kamloops, B.C.
V2C 5R7

Dear Sir:

Please find enclosed a copy of information on file that would appear to be of interest to you. The corresponding Lands Branch file number is 0248114, reserve number 63088.

Plans for improvements to the existing cabin and proposed additional structures are requested for comment and inclusion on your file. Two agencies in Kamloops will also need to be contacted for their approval. These are the Ministry of Forests, for removal and use of trees on the site, and the Thompson-Nicola Regional District, for building and health regulations.

As indicated in our telephone conversation it is noted that a public recreation reserve is located adjacent to the south of the parcel held by your department. Should you have any further questions please do not hesitate to call.

Yours truly,

H. Hess,
Senior Land Officer

H. Hess
by:
R.J. Wikenheiser,
Land Officer

RJW/wj
Encl.

FILE NO. 0248114

DATE Oct. 30/85

TIME 11:00 am

TELEPHONE/OFFICE INQUIRY

CALLING PARTY Capt. R. J. (Bob) EMSLIE PHONE NO. 374-0371 (301)
Canadian Forces Station Ramboops

SUBJECT Inquiry into tenure and related info about their
search & rescue cabin on Ross Moore Lk (SE of Lac de
Jaune). They wish to improve and add new cabins to the
site. &

Necessary information will be sent to:

CF Canadian Forces Station Ramboops,

Capt. R. J. EMSLIE

C.A.B.O.

P.O. Box 4000

Ramboops

V20 5R7

ACTION TAKEN _____



Regional Director
Lands and Housing Regional Operations Division
Ministry of Lands, Parks and Housing
Kamloops

Date: 84-08-14

File: 0248114

General Reserve File:
0357610

Reserve No: 63088

We acknowledge receipt of your letter dated July 8, 1983 regarding the above reserve and would advise that the records of this Branch have been noted accordingly.

Norman Gustafson
Manager
Administration and Records

ALC:ehp/dd
bcgeu



RESERVE STATUS

REGION KamloopsReserve No. 63088File No. 0248114Date: July 8/83N.T.S. 92I/8EDescription land on the NE 1/4 of Sec 22, T17
R18, W6MArea .73 ha Type O/C ☒ Map NotationDate established April 1, 1963If O/C — O/C No. Date approved Purpose Drainage and rescue training areaEstablished for Royal Canadian Air Force Commanding
Officer, RCAF Station Kamloops, B.C.Referred to reserve "holder" for comment date July 8, 1983 D. ZirulDate reply received July 8, 1983

Reserve still required

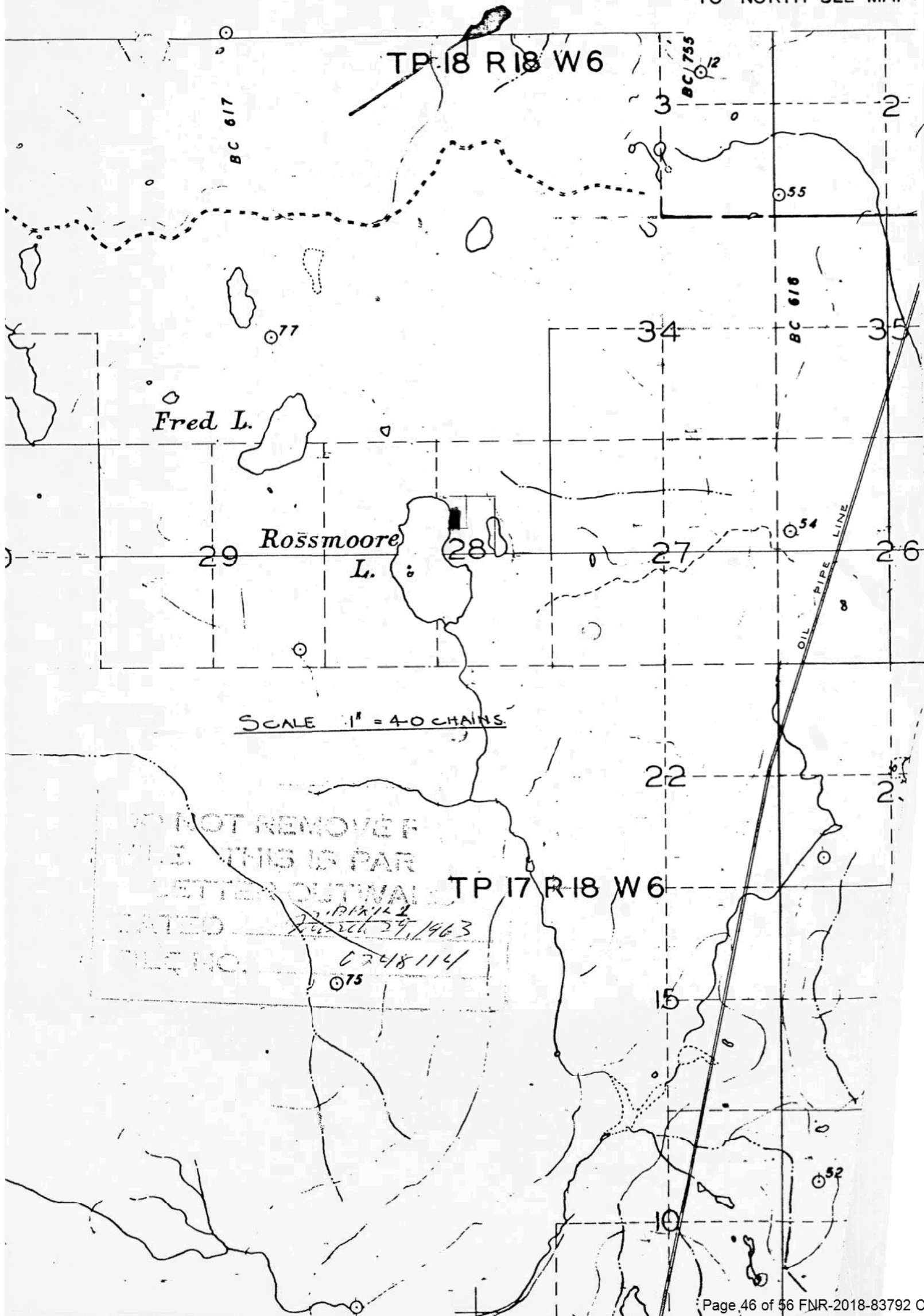
☒ Yes ☐ No Deferred Area

To be amended

☐ Yes ☒ NoIf amended describe amended area Date agency advised that reserve ☒ renewed (5 years) July 8, 1983☐ amended (5 years) ☐ cancelled Sketch of reserve area as it exists July 8, 1983
dateAttached ☒ Yes ☐ No✓ Mail to:
Director Surveys and Land Records
Ministry of Lands, Parks and Housing
Parliament Buildings
Victoria, B.C. V8V 1X5

ENTERED JUL 8 1983

TO NORTH SEE MAP



Deffered Planning

Area

REPORT: 87 PORT: 03
OPERATE: 0

LAND MANAGEMENT BRANCH
.....

DATE: 17/ 7/ 77

RESERVE RECORD
.....

FILE: 0240114
DATE: 1/ 4/ 77

RESERVE NO: 53088
NEXT REVIEW: 1978

TYPE:
MAX TERM: 0 YEARS

AGENCY RESPONSIBLE: 17
MINISTRY OF LANDS, PARKS & HOUSING

ADDRESS: 10

LAND MANAGEMENT BRANCH, PARLIAMENT BUILDINGS, VICTORIA B.C. V8Y0X5

PURPOSE: 99 MISCELLANEOUS
SUB-PURPOSE:

LAND/FEATURE: LAND
AREA (HECTARES): 173

LEGAL DESC: LNS R1 OF NE 1/4 OF SEC 28 TP 17 R2 10 W6Y 15 IN RED DIV
SKETCH

LAND DIST: 26 KAYLOPS DIV MILE
PLAN NO:

PLANNED BY: 17

PLANNING STATUS: NO PLAN

AUTHORITY FOR: SEC

NOTE AND REFS: 521/95

LOCATION: ROSSMOORE LAKE OFS. FEATURE: ROSSMOORE

LAND DIST: 33 CLINTON
REGIONAL DIST: 25 THOMPSON-NICOLA
MUNICIPALITY:

FEDERAL CONTROL: NO
A.I.R.: NO
PROVINCIAL FOREST: NO

NOTES:

1. FIRE GULP & RESCUE TRAINING AREA

REPORT:298 PORT:05
OPERATOR:PH

LAND MANAGEMENT BRANCH

DATE: 17/ 7/79

RESERVE RECORD

FILE: 0248114 RESERVE NO: 63088 TYPE:
DATE: 1/ 4/83 NEXT REVIEW: 1978 MAX TERM: 0 YEARS

AGENCY RESPONSIBLE: LP
MINISTRY OF LANDS, PARKS & HOUSING

ADDRESS: 10
LAND MANAGEMENT BRANCH, PARLIAMENT BUILDINGS, VICTORIA B.C. V6V1X5

PURPOSE : 99 MISCELLANEOUS LAND/FSHORE: LAND
SUB-PURPOSE: AREA HECTARES: .73

LEGAL DESC: UNS PT OF NE 1/4 OF SEC 28 TP 17 R6 10 W&H AG IN RED ON
SKETCH

LAND DIST: 26 KAMLOOPS DIV YALE
PLAN NO:

PLANNING PROJ NO: PLANNING STATUS: NO PLAN

AUTHORITY ACT: SEC:

NTS MAP REFS: 92I/8E

LOCATION: ROSSMOORE LAKE GEO. FEATURE: ROSSMOORE

LAND MAN DIST: 32 KAMLOOPS FEDERAL CONTROL: NO
REGIONAL DIST: 29 THOMPSON-NICOLA A.L.R.: NO
MUNICIPALITY : PROVINCIAL FOREST: NO

NOTES:

1 SEARCH & RESCUE TRAINING AREA

April 1, 1963

Your File: No. 2-31-03 (51)
Our File: 0243711
Attention: deserves

Commanding Officer,
RCMP Station,
Kamloops, B. C.

C 1962000

Dear Sir:

Your letter of January 22, 1963, addressed to the Land Commissioner, Kamloops, B. C., relative to your request for a reserve on Rossmore Lake for a search and rescue training area, has been directed to the writer for attention and reply.

In this connection, you are advised that a reserve from alienation for the above mentioned purpose, has been established on Departmental records, covering the unsurveyed portion of the northeast quarter of Section 28, Township 17, Range 18, west of the Sixth Meridian, more particularly shown coloured in red on the enclosed map.

This reserve is made subject to the prior rights of the holders of Conditional Water Licence No. 25194 and Final Water Licence No. 6251.

It would be appreciated if you would advise this Department when the above reserve is no longer required.

It is also pointed out that this reserve should be maintained in a safe, clean and sanitary manner.

Yours truly,

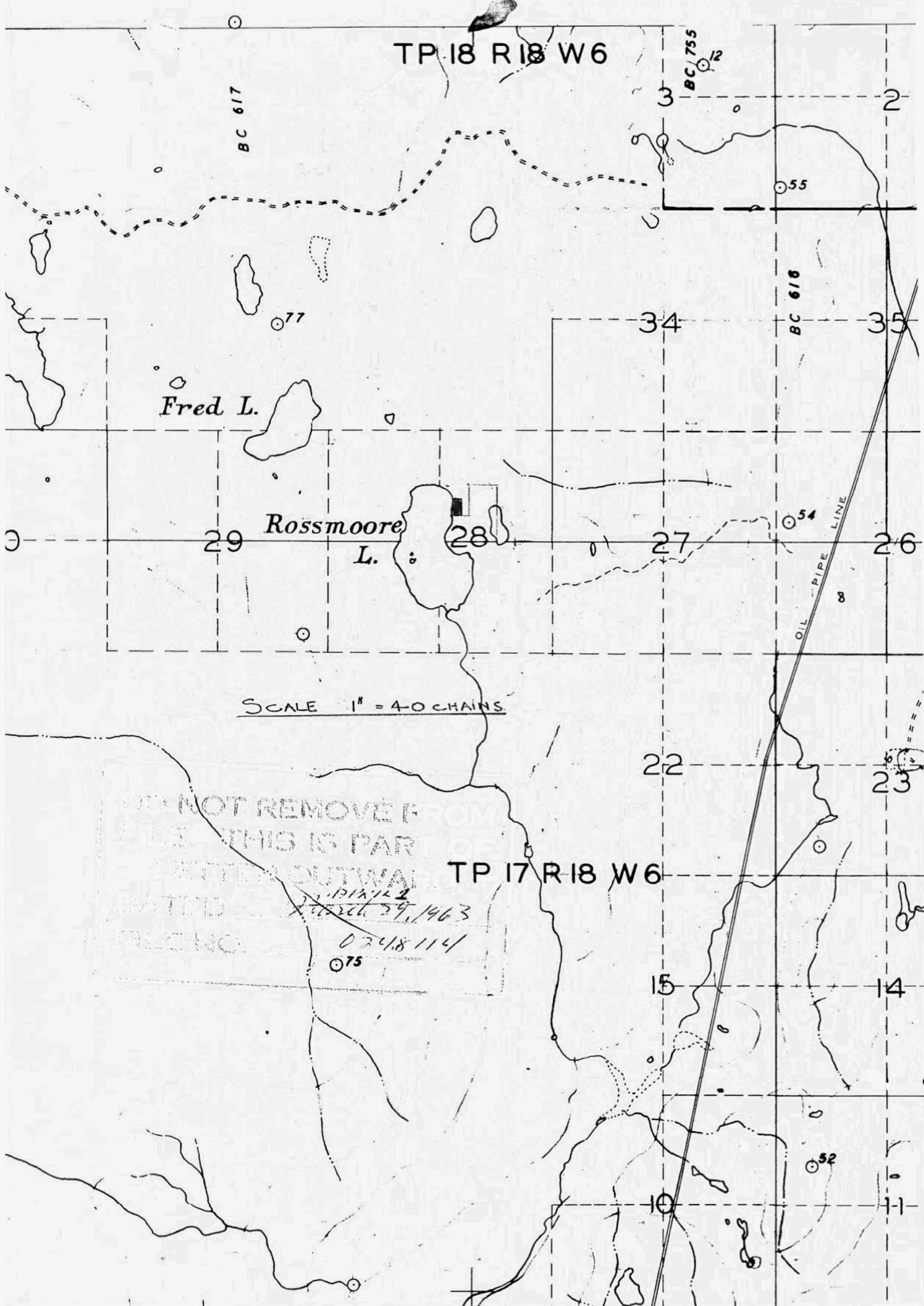
Return <u> H </u>	App. Book <u> H </u>
Index Card <u> H </u>	Register <u> H </u>

JJJ:md
Enc.

[Signature]
D. BATHURST,
Superintendent of Lands

cc: Land Commissioner, Kamloops (File: 6552)
Land Inspector, Kamloops, B.C.

TO NORTH SEE MAP



Agency

G.A. File

Applicant LANDS BRANCH

Address

Purpose ALIENATION

Return

App. Book

Index Card

Register

Description (as applied for)

Part of L/S 10, Sec. 28, Tp 17, Rge 18, W 6.11.1
described in L.L. 3099276

Previous applications

Is application in order?

☐ Unsurveyed first and last appearance in Gazette

and

Appn. No.

☒ Surveyed.

☐ Reverted: Tax sale

Asst. Dist.

Date cleared

31-1-63

Description of reversion

Conflicts noted in Register

FOREST

Timber land

Non-timber land

Forest land

District

Timber values

Remarks

Management

Grazing

Examination required: Yes. ☐ No. ☐ Date

Requested by

For previous examination see File

WATER

Received

Cleared by

Date

FEB 12 1963

possibly affected by
FWL 6251 - 040455
Floodling

PROTESTS: L.I.

L.R.O. clearance

Valuation: Land \$ + Timber \$ = \$

Road access

Reports favourable: Yes. ☐ No. ☐

REMARKS

FWL 6251
CWL 25184

ADJUDICATION

OK to est reserve
Adm. O.N.O. that when area no
longer required Dept should be advised
Area should be left in safe clean
sanitary condition
~~to be assessed as~~

Passed by

Date

Approved by

Date

Survey instructions requested by

DO NOT FILE AWAY—Please pass file to Legal Surveys when adjudicated

L.B. 109—0

CLASSIFICATION	ACRES
First Class	
Second Class	
Third Class	
Total	
Date 4-2-63	
Name C. Bunn	

LEGAL SURVEY CLEARANCE

Description Unsurveyed portion of N.E. 1/4 of Section 28, Township 17, Range 18, West of the 6th Meridian. (As described in L.I. 3099276)

Ref. Map 92T/5E (F.4)		2nd Ed. (Comm) Official Plan 2nd Tr.	L.R.O. Plan	Area 1.8+ acres
Location Rossmore Lake				M.R.M.
Land Recording District Kamloops				Comp. Map
Land Assessment District Kamloops				Subject to staking and advertising - - Yes. <input type="checkbox"/> No. <input checked="" type="checkbox"/>
Land Registration District Kamloops				Description and sketch in order - - Yes. <input type="checkbox"/> No. <input checked="" type="checkbox"/> See
Municipality				Conforms to system of survey - - Yes. <input type="checkbox"/> No. <input checked="" type="checkbox"/> Remarks
Within—				Subject to survey—"Land Act" - - Yes. <input type="checkbox"/> No. <input checked="" type="checkbox"/>
Provincial Forest				Subject to survey—"Land Registry Act" Yes. <input type="checkbox"/> No. <input checked="" type="checkbox"/>
Provincial Park				Date gazetted
National Park				Former C.G.
Reserve				FRONTS ON:
Pollution-control Area 0214750				Rossmore Lake (approx. 400'±)
Crossed by/adjoins—				Apparent accretion/erosion
Railway				OTHER CONFLICTS AND REMARKS:
Pipe-line				No sketch and area must be at right angles to shore line.
Pole-line				See file 040455
Crossed by/adjoins—				Otherwise clear on map.
Highway—surveyed				
Highway—unsurveyed				
Highway—controlled access				
Access—dedicated				
Access—travelled				
T.F.L.	P.N.G.	T.S.X.		
C.T.P.	F.W.L.			
E.P.	T.B.	D.W.L.		
R.S.	T.L.	P.L.		
S.U.P.	S.T.L.	F.U.P.		
M.C.	P.B.	S.P.	Accounts	
	P.M.L.	C.L.		

File: 0246114

Attention: ~~Mr. Kelly~~ PR3

Date: 30-1-63

Please prepare a clearance sheet, particulars of which are as follows:

Reserve

MAP ☒

Order in Council ☐

DEPARTMENT OR BRANCH

PURPOSE

Lands Branch ☒

Alienation ☒

U.R.E.P. ☐

Parks Branch ☐

U.R.E.P. ☐

Marine Parks ☐

Game Branch ☐

Game Reserve ☐

Department of Highways ☐

Gravel Pit ☐

H/way R/W ☐

Reloc. of H/Wy ☐

Bridge Site ☐

Ferry Site ☐

Forest Engineering ☐

Lookout Site ☐

Access Road ☐

Administration Site ☐

Grazing Division ☐

Stock Watering ☐

Stock Breeding Pastures ☐

DESCRIPTION:

See LI

Stamp Plan.

Part of L/S 19
Sec 28 Tp. 17. R. 18
W 6 m described in
letter attached to
L. 3099276 R

James
Check Policy
in Reserve
R

OUR FILE 6552

YOUR ()

ADDRESS YOUR REPLY

TO Government Agent



Court House
Kamloops, B. C.
January 25th, 1963

DEPT. OF LANDS, FORESTS
AND WATER RESOURCES
LANDS SERVICE

JAN 29 1963

MAIL ROOM
VICTORIA, B. C.

Superintendent of Lands
Parliament Buildings
Victoria, B. C.

3099276

Dear Sir:

Enclosed herewith for your attention please
find a copy of a letter from the Commanding Officer,
R.C.A.F. Station requesting a reserve on a portion of
Legal Subdivision 10, Section 28, Township 17, Range 18,
W6M.

Yours truly,

A handwritten signature in cursive script, appearing to read "D. G. Dalglish".

D. G. Dalglish
Government Agent

BET/lm

Encl.

C
P
DEPARTMENT OF NATIONAL DEFENCE

Royal Canadian Air Force

Please address your reply to:
Commanding Officer
RCAF Station Kamloops, B. C.

In reply please quote
No. 2-01-03 (CO)

22 January, 1963.

Commissioner of Lands,
Provincial Government of B.C.,
7 West Seymour Street,
Kamloops, B. C.

3099276

JAN 29 1963

VICTORIA, B. C.

Dear Sir:

Search and Rescue Training Area
Acquisition of Lands - Ross Moore Lake

As you are aware this Station maintains a Ground Search Team which is an integral part of the search and rescue organization in this Province. In consultation with your Department and other government agencies, verbal agreement was obtained to utilize land in the vicinity of Ross Moore Lake as a training area.

It is our purpose at this time to request your Department to grant a "reserve" on the specified area as noted below. It will be our intention to erect a log cabin on this land and to utilize the adjacent area for training purposes, specifically.

Commencing at a post on the east shore of Ross Moore Lake, approximately 10 chains north of the south boundary of L.S. 10, Sec. 28, Tp. 17, Rge. 18, W6M. thence east 200 feet, thence north 400 feet, thence west approximately 200 feet to the highwater mark of said Lake, thence southerly along said highwater mark approximately 400 feet to point of commencement.

The compliance with all local rules and regulations as applicable is assured. May we be advised if any further action on our part is required in the acquisition of this training area.

Yours truly,

(D. E. Biden)
Wing Commander
Commanding Officer
RCAF Station Kamloops