

TO

DAVID VAN DOLAH
DISTRICT MANAGER
MO FLNR
VANDERHOOF


FROM DANIEL WEAVER
CY RANCHING
VANDERHOOF.

I WOULD LIKE TO SUBMIT A MINOR AMMENDMENT
FOR RANGE USE PLAN RAN 077136 FOR YOUR APPROVAL.
- AMEND RANGE TAKE OFF DATE FOR THE 2018 GRAZING SEASON
TO OCTOBER 31ST. THE LIVESTOCK WILL BE REMOVED BY
OCTOBER 31ST OR WHEN AVERAGE STUBBLE HEIGHTS AND
BROWSE USE LEVELS ARE REACHED, WHICHEVER IS THE
FIRST TO OCCUR.

THE REASON FOR THE AMMENDMENT IS THAT CATTLE
TURN OUT ONTO CROWN RANGE WAS DELAYED THIS YEAR
UNTIL SEPTEMBER 15TH.

ALL OTHER CONDITIONS OF THE RANGE USE PLAN + PERMIT
TO REMAIN UNCHANGED.

THANK YOU.



ATTN

KAREN TABB

RANGE OFFICER

MO FLNR

VANDERHOOF.

FAX 567-6370

FROM

DANIEL WEAVER

CY RANCHING

VANDERHOOF

FAX 567-9724


PH 567-9725

s.22

Hi KAREN-

AM SENDING THIS AMMENDMENT REQUEST TO YOUR
ATTENTION. IF PROPERLY DONE, PLEASE SUBMIT TO
DISTRICT MANAGER, IF NOT PLEASE LET ME KNOW ANY
ADDITIONAL REQUIREMENTS BY PHONE OR FAX.

Thank you.



FAKED OCT 4 212 PM NO ANSWER

TO DAVID VAN DOLAH
DISTRICT MANAGER
MOFLNR
VANDERHOOF


FROM DANIEL WEAUGH
C4 RANCHING
VANDERHOOF.

I WOULD LIKE TO SUBMIT A MINOR AMMENDMANT
FOR RANGE USE PLAN RAN 077136 FOR YOUR APPROVAL.
- AMMEND RANGE TAKE OFF DATE FOR 2017 GRAZING SEASON
TO OCTOBER 15 TH. LIVESTOCK WILL BE REMOVED BY
OCTOBER 15 TH OR WHEN AVERAGE STUBBLE HEIGHTS
AND BROWSE USE LEVELS ARE REACHED, WHICHEVER IS
THE FIRST TO OCCUR.

~~THE~~ THE REASON FOR THE AMMENDMANT IS THAT
CATTLE TURN OUT ONTO CROWN RANGE WAS DELAYED
THIS YEAR UNTIL AUGUST 16.

ALL OTHER CONDITIONS OF THE RANGE USE PLAN & PERMIT
TO REMAIN UNCHANGED

THANK YOU





Range Use Plan

2013

C4 Ranching (corsa)

RAN077136


Map Scale: 1:40,000

Legend

- CABIN
- CATTLEGUARD
- CORRAL
- CROSSING
- GATE
- SALT
- WATER DEVELOPMENT
- FENCE
- STOCK TRAIL
- WATER DEVELOPMENT
- Highways
- FSR
- Permitted Roads
- Mapsheet Grid (1:20,000)
- Active Range
- Marsh
- Swamp
- River or Stream - Definite
- Lake - Definite
- Indian Reserves
- UWR
- Protected Areas
- Wildlife Habitat Man Areas



0 0.5 1 2 3 4 5 km



Range Use Plan for Livestock Grazing

Map:

Grazing schedule:

<i>Pasture</i>	<i>Class and No. of Livestock</i>	<i>Period of use</i>	<i>Range Readiness Criteria*</i>	<i>Average stubble height at end of period*</i>	<i>Max % of browse use</i>	<i>Plant community * and monitoring site</i>	<i>Private land deduction</i>
Range	Up to 250 cow/calf pairs and 14 bulls may be on range during the period of use. Not to exceed 387 AUMs	May 21 to Sept. 30	4 leaf stage for blue wildrye and soils are dry enough to withstand livestock use without becoming rutted or compacted	15 cm for blue wildrye	25%	Darryl's woodlot	140 aums
Wetlands and riparian areas			3 leaf stage for bluejoint and soils are dry enough to withstand livestock use without becoming rutted or compacted	12 cm for bluejoint	25%		

*if required by the minister

Actions to be carried out to address prescribed matters or issues.

(i) Actions to deal with issues identified by the Minister:

Issues	Actions
Portion of Woodlot Licence 620 (Kochel), 621 (Kells), 253 (Douglas), 631 (Weinhardt-Austin), 212 (Weaver) and 1416 (Darrell Weaver) are within the range tenure boundaries, manage for cow-seedling interaction	<ul style="list-style-type: none"> - Will review maps and logging plans sent to me and will respond if I have any comments or concerns - Weekly checks of cattle and seedlings in plantations, will move livestock out of area if they have damaged 10% of seedlings in a 1 ha area - Will meet with woodlot licensees if necessary to discuss logging and range planning
Corkscrew Creek is the main source of rainbow trout production for Nulki Lake and stream enhancement activities have been carried out along portions of the creek. Maintain properly functioning condition on Corkscrew Creek and its associated tributaries	<p>I will manage cattle in the following way to maintain properly functioning condition:</p> <ul style="list-style-type: none"> - Will follow grazing schedule and move cattle out of the riparian area if they have grazed or browsed below the levels in the grazing schedule - Will check cattle in riparian areas weekly - Will move salting sites as often as practicable
The Vanderhoof District will have an increase in harvesting to address the impacts of the mountain pine beetle. Natural range barriers may be removed, potentially affecting livestock movement	<ul style="list-style-type: none"> - Will review logging plans and maps sent from licensee and will respond if I have any comments or concerns - Will meet with woodlot licensees' if necessary to discuss logging and range planning
Many plantations within the agreement area are not yet free growing. Minimize the risk of trampling and browsing damage	<ul style="list-style-type: none"> - Weekly checks of cattle and plantations, will move cattle out of area if cattle damage more than 10% of seedlings in a 1 ha area
A portion of Corkscrew Creek has been designated a Fish and Wildlife Reserve by the Vanderhoof Crown Land Plan	<ul style="list-style-type: none"> - Will review that fence is up prior to turnout and notify MFR - Will remove cattle if they get inside the fenced reserve

(ii) Plant communities (if any):

Plant community	Actions to establish or maintain plant communities
Mature aspen canopy over rose, Saskatoon, snowberry, red osier dogwood and black twinberry. Herb layer is composed of bluejoint, blue wildrye, fringed brome, peavine and asters	<ul style="list-style-type: none"> - Will monitor stubble heights and browse use on weekly checks and will move cattle if they graze or browse below the levels of use in grazing schedule - Will move salting sites as often as practicable
Sedges, bluejoint and reed canary with willow and aspen on the fringes	<ul style="list-style-type: none"> - Will monitor stubble heights and browse use on weekly checks and will move cattle if they graze or browse below the levels of use in grazing schedule - Will move salting sites as often as practicable
Slender wheatgrass, reed canary, bluejoint, with fireweed, spirea. Shrubs include Saskatoon, rose and raspberry	<ul style="list-style-type: none"> - Will monitor stubble heights and browse use on weekly checks and will move cattle if they graze or browse below the levels of use in grazing schedule - Will move salting sites as often as practicable

(iii) Measures to prevent the introduction and spread of invasive plant species:

- Will report invasive plants to Ministry of Forests, Lands and Natural Resource Operations
- Will grass seed disturbed soil with certified seed
- Will hand pull weeds where practicable

RANGE USE PLAN

GRAZING PERMIT RAN077136

The District Manager, pursuant to section 37 of the *Forest and Range Practices Act*, has determined that this range use plan is consistent with the agreement under the Range Act that pertains to the plan, and conforms to the *Forest and Range Practices Act*, the regulations and the standards.

This range use plan is associated with the following range agreement(s).

NAME: C4 Ranching, A Division of
Corsa Contracting Ltd.

ADDRESS: P.O. Box 735
Vanderhoof, BC
V0J 3A0

TELEPHONE: (250)567-9724


RANGE AGREEMENT #: RAN077136

FILE #: 15700-20/C4 Ranching

STOCK RANGE: West

RANGE UNIT: Kenny- Corkscrew 4070

This plan was prepared by: Daniel Weaver

Agreement holder's signature* 

Date June 13, 2014

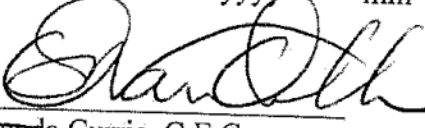
Date _____

Date _____

*Or authorized signatory if agreement holder is a corporation

This range use plan takes effect: 2014 01 01
yyyy mm dd

This range use plan expires on: 2018 12 31
yyyy mm dd

Approved by: 

Date: 2014/06/24

Lynda Currie, C.E.C.

District Manager

Vanderhoof/Fort St. James Districts

David Van Dolah, RFT
Designated

yyyy mm dd