



Ministry of Environment
WILDLIFE BRANCH

Guide Outfitter's Certificate

Management Units 7-21, 7-22 & 7-32

Region 7B - Peace

Certificate No. 701245

This indenture made the 26th day of January, 2009

BETWEEN:

Her Majesty the Queen In Right of the Province of British Columbia (the "Government"), as represented by a regional manager of the recreational fisheries and wildlife programs,

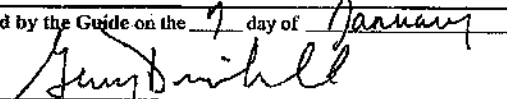
AND:


DRINKALL, GARY (the "Guide") s.22

WITNESSES THAT:

1. The Government grants to the Guide the exclusive privilege of guiding (the "Grant") in the area described in Schedule A to this certificate (the "Area"), for the period ending January 25, 2019.
2. The Guide must comply with the following conditions:
 - a) to comply with the provisions of the *Wildlife Act* and its regulations;
 - b) not to block or damage any road, trail, airstrip, watercourse, or other property in the Area;
 - c) to ensure that the Guide's employees and the persons guided:
 - i) comply with the provisions of the *Wildlife Act* and its regulations;
 - ii) do not block or damage any road, trail, airstrip, watercourse, or other property in the Area;
 - d) to remedy at the Guide's own expense any such blockage or damage that occurs under b) or c) ii).
3. This Certificate is part of the estate of the Guide and, subject to the approval of the regional manager, the heirs or administrators of the deceased Guide may transfer, within 2 years after the Guide's death, the privileges conferred by the Certificate to a person who qualifies under section 51 for a guide outfitter license.
4. At any time between the 5th anniversary of the date of issue of the certificate and its date of expiry, the Guide may apply to renew the Grant on the same terms and conditions, subject to the provisions of the *Wildlife Act* and regulations in effect at the time, for a period not exceeding 10 years.

IN WITNESS WHEREOF the parties have signed this certificate on the dates indicated:

Signed by the Guide on the 27 day of January

Drinkall, Gary, Guide Outfitter

Signed by the Government on the 4 day of Feb. 2009

Maurice Lirette, Regional Manager, Region 7B- Peace

SCHEDULE A

GUIDE OUTFITTER AREA - Gary Drinkall - CERTIFICATE # 701245

Commencing at the point of intersection of the midline of the Pine River and the midline of the Murray River;

thence in a general southerly direction along the midline of the Murray River to the point of intersection with the midline of the Wolverine River;

thence in a general westerly direction along the midline of the Wolverine River to the point of intersection with the midline of Bullmoose Creek;

thence in a general westerly direction along the southerly boundary of the watershed of Bullmoose Creek to the point of intersection with the southeasterly boundary of the watershed of Windfall Creek and the northerly boundary of the watershed of the Wolverine River;

thence in a general westerly direction along the northerly boundary of the watershed of the Wolverine River to the point of intersection with the southwesterly boundary of the watershed of Windfall Creek and the easterly boundary of the Sukunka River watershed;

thence in a southeasterly, southwesterly and northwesterly direction along the northeast, south and western boundaries of the Sukunka River watershed, and the western boundary of the Burnt River and Mountain Creek watersheds to the intersection of the south boundary of the Pine River;

thence in a general westerly direction along the south boundary of the watershed of the Pine River to the intersection with a southerly extension of the natural boundary of the Pine River on the midline thereof at Pine River;

thence in a general northerly and easterly direction along the midline of the Pine River to the point to the point of intersection with the midline of Centurion Creek;

thence in a generally north easterly direction along the midline of Centurion Creek until the point of intersection of Centurion Creek with highway 97;

thence following highway 97 in a general westerly direction to the point of intersection with highway 29;

thence in a general northerly direction along the midline of highway 29 to the point of intersection with the Peace River;

thence in a general easterly direction along the midline of the Peace River to the point of intersection with the Pine River;


thence in a general southerly and westerly direction along the midline of the Pine River to the point of commencement.

including all intervening territory except, and unless permission is granted, private land, Provincial and Federal Parks and Indian Reserves.



WILDLIFE ACT

GUIDING TERRITORY CERTIFICATE 701267

GUIDING TERRITORY CERTIFICATE HOLDER(s)	Gary A. Drinkall Interest: 100 %
AGENT	Gary A. Drinkall s.22 PHONE: s.22
GRANT	The certificate holder(s) (the "holder") has exclusive control over guiding privileges in the guiding territory below.
GUIDING TERRITORY	Refer to Appendix A for detailed territory area (the "guiding territory").
CONDITIONS OF CERTIFICATE	<ul style="list-style-type: none">➤ The holder must comply with all laws applicable to the activities carried out under this certificate.➤ The holder must ensure that persons acting under authority of this certificate, including the holder's employees and persons guided<ul style="list-style-type: none">• comply with all laws applicable to the activities carried out under this certificate;• do not block or damage any road, trail, airstrip, watercourse, or other property in the guiding territory;➤ The holder must remedy at the holder's expense any blockage or damage to any road, trail, airstrip, watercourse, or other property in the guiding territory caused by the holder or any other person acting under authority of this certificate.➤ If, in the course of undertaking activities authorized in this certificate, the certificate holder becomes aware of sites or objects that are relevant to First Nations, the certificate holder should notify local First Nations communities.
PERIOD OF CERTIFICATE	This certificate is only valid from June 4, 2014 to June 4, 2039.
DATE OF ISSUE	June 4, 2014
 SIGNATURE OF ISSUER	Chris Addison Regional Manager Recreational Fisheries & Wildlife Programs Peace Region

APPENDIX A GUIDING TERRITORY

GUIDING TERRITORY CERTIFICATE 701267

Commencing at the point of intersection of the midline of the Pine River and the midline of the Murray River;

thence in a general southerly direction along the midline of the Murray River to the point of intersection with the midline of the Wolverine River;

thence in a general westerly direction along the midline of the Wolverine River to the point of intersection with the midline of Bullmoose Creek;

thence in a general westerly direction along the southerly boundary of the watershed of Bullmoose Creek to the point of intersection with the southeasterly boundary of the watershed of Windfall Creek and the northerly boundary of the watershed of the Wolverine River;

thence in a general south easterly direction along the westerly boundary of the watershed of the Wolverine River and the easterly boundary of the Sukunka River watershed to the intersection of the Wolverine River, Sukunka River and Hook Creek watersheds respectively;

thence from height of land westerly, northeasterly downstream of the most southerly fork of unknown drainage, to the point approximately at 121° 35' 13.626" west longitude and 54° 53' 46" north latitude of the midline of the Sukunka River;

thence in a general northerly direction along the midline of the Sukunka River to the midline of the Pine River;

thence in a general northerly direction along the midline of the Pine River to the midline of the Centurion Creek;

thence in a generally north easterly direction along the midline of Centurion Creek until the point of intersection of Centurion Creek with highway 97;

thence following highway 97 in a general westerly direction to the point of intersection with highway 29;

thence in a general northerly direction along the midline of highway 29 to the point of intersection with the Peace River;

thence in a general easterly direction along the midline of the Peace River to the point of intersection with the Pine River;

thence in a general southwesterly direction along the midline of the Pine River to the point of commencement;

including all intervening territory except, and unless permission is granted, private land, Provincial and Federal Parks and Indian Reserves.

APPENDIX B ADVISORY

GUIDING TERRITORY CERTIFICATE 701267

GENERAL

- It is the holder's responsibility to be aware of all applicable laws and the limits of this certificate. For example,
 - Only a licenced guide may exercise the guiding privileges controlled by the holder.
 - This certificate does not authorize the use of land within a provincial park, conservancy or recreation area without a park use permit or the use of private land without the landowner's permission.
- If applicable, the holder is responsible for renewing his or her own certificate. The issuer is not obliged to send a reminder notice.

LEGISLATION

Here are some, but not all, relevant excerpts from the **Wildlife Act**:

Guiding territory certificate

59 (1) A regional manager may issue a guiding territory certificate to a person who, or to a group of persons each of whom,

- (a) is a citizen of Canada or a permanent resident of Canada,
- (b) is 19 years of age or older, and
- (c) has other qualifications prescribed by regulation

(2) The director may specify the form of and conditions contained in a guiding territory certificate.

(3) Subject to a permit issued under section 70 (1) (b), a guiding territory certificate grants to the holder the exclusive control over guiding privileges in the area described in the certificate for the period stated in the certificate, which may not exceed 25 years.

(4) The issuance of a guiding territory certificate to more than one person creates a tenancy in common in the rights granted by the certificate.

(5) If a guiding territory certificate is issued to more than one person, the guiding territory certificate must

- (a) identify a person as the agent of the holders of the certificate and
- (b) specify the interest held in the certificate by each holder of the certificate

(6) A regional manager may rely on information provided and an application or submission made by the agent identified in the guiding territory certificate as if that information were provided or that application or submission were made by all the holders of the certificate.

(7) A regional manager may, on application by the holder of the guiding territory certificate, issue a new guiding territory certificate for a period not exceeding 25 years if

- (a) [Repealed 2012-07-01.]
- (b) more than 3/5 of the period of a guiding territory certificate issued after this subsection comes into force has elapsed.

Non-use of guiding territory

59.1 (1) On application by the holder of a guiding territory certificate who does not intend to consent to guiding in a year in the guiding territory described in the guiding territory certificate, the regional manager may give permission for the temporary or partial discontinuance of the use of that guiding territory for guiding.

(2) If, in the opinion of the regional manager, there is no guiding in a year in a guiding territory described in a guiding territory certificate,

- (a) the regional manager may review the operation of the holder of the guiding territory certificate, and
- (b) after affording the holder an opportunity to be heard, the regional manager may suspend, cancel or refuse to renew the guiding territory certificate.

Certificate or licence is part of estate

APPENDIX B ADVISORY

GUIDING TERRITORY CERTIFICATE 701267

64 (1) An interest in a guiding territory certificate is part of the estate of the holder of that interest and, subject to section 62, the heirs or administrators of a deceased holder may transfer, within 2 years of the holder's death, the holder's interest in the guiding territory certificate to a person who qualifies under section 59 (1).

(1.1) If an interest in a guiding territory certificate is not transferred in accordance with subsection (1) after the death of a holder, the deceased holder's interest in the guiding territory certificate is forfeited to the government.


(2) An angling guide licence, including any angler day quota attached to it, is part of the estate of the angling guide and, subject to the regulations, the heirs or administrators of a deceased angling guide may transfer, within 2 years after the angling guide's death, the privileges conferred by the angling guide licence and any angler day quota attached to it.

(3) If an annual fee for a guide outfitter licence or an angling guide licence becomes due in the interval between the death of the licence holder and the date of a transfer under this section, no annual fee is payable.

(4) If privileges conferred by a guide outfitter's certificate or an angling guide licence are not transferred in accordance with this section, the heirs or administrators must surrender the guide outfitter's certificate or the angling guide licence, as the case may be, to the regional manager.

No proprietary rights in wildlife

67 A guiding territory certificate or angling guide's licence does not
(a) give the holder any proprietary rights in wildlife or fish, or
(b) restrict the rights of a resident to hunt or fish.





WILDLIFE ACT

GUIDING TERRITORY CERTIFICATE 701263

GUIDING TERRITORY CERTIFICATE HOLDER(s)	Thomas A. Benzinger	Interest: 35.72 %
	Josef Karcher	Interest: 42.85 %
	Ronald H. Rauscher	Interest: 21.43 %

AGENT	Josef Karcher s.22
	PHONE: s.22


GRANT	The certificate holder(s) (the "holder") has exclusive control over guiding privileges in the guiding territory below.
--------------	---

GUIDING TERRITORY	Refer to Appendix A for detailed territory area (the "guiding territory").
------------------------------	--

CONDITIONS OF CERTIFICATE	<ul style="list-style-type: none">➤ The holder must comply with all laws applicable to the activities carried out under this certificate.➤ The holder must ensure that persons acting under authority of this certificate, including the holder's employees and persons guided<ul style="list-style-type: none">• comply with all laws applicable to the activities carried out under this certificate;• do not block or damage any road, trail, airstrip, watercourse, or other property in the guiding territory;➤ The holder must remedy at the holder's expense any blockage or damage to any road, trail, airstrip, watercourse, or other property in the guiding territory caused by the holder or any other person acting under authority of this certificate.➤ If, in the course of undertaking activities authorized in this certificate, the certificate holder becomes aware of sites or objects that are relevant to First Nations, the certificate holder should notify local First Nations communities.
--------------------------------------	---

PERIOD OF CERTIFICATE	This certificate is only valid from February 25, 2014 to February 25, 2039.
----------------------------------	---

DATE OF ISSUE	February 25, 2014
----------------------	-------------------

 SIGNATURE OF ISSUER	Christopher Addison Regional Manager Recreational Fisheries & Wildlife Programs Peace Region
---	---

APPENDIX A GUIDING TERRITORY

GUIDING TERRITORY CERTIFICATE 701263

Commencing at the confluence of Centurion Creek and the Pine River;

thence in a general westerly and southerly direction along the midline of the Pine River to a point north of the midpoint of Pine pass;

thence southerly in a straight line to the midpoint of the Pine Pass;

thence in a general westerly and northerly direction along the southerly and westerly boundaries of the watershed of Pine River to the point of intersection with the southerly boundary of the watershed of Clearwater Creek;

thence in a general westerly and northerly direction along the southerly and westerly boundaries of the watershed of Clearwater Creek to the point of intersection with the southerly boundary of the watershed of Point Creek;

thence in a general westerly direction along the southerly boundary of the watershed of Point Creek to the point of intersection with the easterly boundary of the watershed of Selwyn Creek;

thence in a general northerly direction along the easterly boundary of the watershed of Selwyn Creek to the point of intersection with the natural boundary of Williston Lake on the southerly shore thereof;

thence in a general easterly direction along the natural boundary of Williston Lake on the southerly shore thereof to the point of intersection with the midline of Carbon Creek;

thence in a general southerly direction along the midline of Carbon Creek to a point of intersection with the northerly boundary of the watershed of McAllister Creek, at the point approximately 122' 37' 40" west longitude and 55' 53' 10" north latitude;

thence in a general easterly direction along the northerly boundary of the watershed of McAllister Creek to the point of intersection with the westerly boundary of the watershed of Dowling Creek;

thence in a general northerly direction along the westerly boundary of the watershed of Dowling Creek to the point approximately 122' 29' 25" west longitude, 55' 53' 05" north latitude;

thence due east in a straight line to the point of intersection with the midline of Dowling Creek;

thence in a general northerly direction along the midline of Dowling Creek to the point of intersection with the midline of the Peace River;

thence in a general easterly direction along the midline of the Peace River to the point of intersection with highway 29;

thence in a general southerly direction along the midline of highway 29 to the point of intersection with highway 97;

thence in a general easterly direction to the point of intersection with Centurion Creek;

thence in a general southerly and westerly direction along the midline of Centurion Creek to the point of intersection with the Pine River.

GENERAL

- It is the holder's responsibility to be aware of all applicable laws and the limits of this certificate. For example,
 - Only a licenced guide may exercise the guiding privileges controlled by the holder.
 - This certificate does not authorize the use of land within a provincial park, conservancy or recreation area without a park use permit or the use of private land without the landowner's permission.
- If applicable, the holder is responsible for renewing his or her own certificate. The issuer is not obliged to send a reminder notice.

LEGISLATION

Here are some, but not all, relevant excerpts from the **Wildlife Act**:

Guiding territory certificate

- 59 (1) A regional manager may issue a guiding territory certificate to a person who, or to a group of persons each of whom,
- (a) is a citizen of Canada or a permanent resident of Canada,
 - (b) is 19 years of age or older, and
 - (c) has other qualifications prescribed by regulation
- (2) The director may specify the form of and conditions contained in a guiding territory certificate.
- (3) Subject to a permit issued under section 70 (1) (b), a guiding territory certificate grants to the holder the exclusive control over guiding privileges in the area described in the certificate for the period stated in the certificate, which may not exceed 25 years.
- (4) The issuance of a guiding territory certificate to more than one person creates a tenancy in common in the rights granted by the certificate.
- (5) If a guiding territory certificate is issued to more than one person, the guiding territory certificate must
- (a) identify a person as the agent of the holders of the certificate and
 - (b) specify the interest held in the certificate by each holder of the certificate
- (6) A regional manager may rely on information provided and an application or submission made by the agent identified in the guiding territory certificate as if that information were provided or that application or submission were made by all the holders of the certificate.
- (7) A regional manager may, on application by the holder of the guiding territory certificate, issue a new guiding territory certificate for a period not exceeding 25 years if
- (a) [Repealed 2012-07-01.]
 - (b) more than 3/5 of the period of a guiding territory certificate issued after this subsection comes into force has elapsed.

Non-use of guiding territory

- 59.1 (1) On application by the holder of a guiding territory certificate who does not intend to consent to guiding in a year in the guiding territory described in the guiding territory certificate, the regional manager may give permission for the temporary or partial discontinuance of the use of that guiding territory for guiding.
- (2) If, in the opinion of the regional manager, there is no guiding in a year in a guiding territory described in a guiding territory certificate,
- (a) the regional manager may review the operation of the holder of the guiding territory certificate, and
 - (b) after affording the holder an opportunity to be heard, the regional manager may suspend, cancel or refuse to renew the guiding territory certificate.

Certificate or licence is part of estate

- 64 (1) An interest in a guiding territory certificate is part of the estate of the holder of that interest and, subject to section 62, the heirs or administrators of a deceased holder may transfer, within 2 years of the holder's death, the holder's interest in the guiding territory certificate to a person who qualifies under section 59 (1).

(1.1) If an interest in a guiding territory certificate is not transferred in accordance with subsection (1) after the death of a holder, the deceased holder's interest in the guiding territory certificate is forfeited to the government.


(2) An angling guide licence, including any angler day quota attached to it, is part of the estate of the angling guide and, subject to the regulations, the heirs or administrators of a deceased angling guide may transfer, within 2 years after the angling guide's death, the privileges conferred by the angling guide licence and any angler day quota attached to it.

(3) If an annual fee for a guide outfitter licence or an angling guide licence becomes due in the interval between the death of the licence holder and the date of a transfer under this section, no annual fee is payable.

(4) If privileges conferred by a guide outfitter's certificate or an angling guide licence are not transferred in accordance with this section, the heirs or administrators must surrender the guide outfitter's certificate or the angling guide licence, as the case may be, to the regional manager.

No proprietary rights in wildlife

- 67** A guiding territory certificate or angling guide's licence does not
- (a) give the holder any proprietary rights in wildlife or fish, or
 - (b) restrict the rights of a resident to hunt or fish.





Ministry of Water, Land &
Air Protection
WILDLIFE BRANCH

Guide Outfitter's Certificate

Management Units 7-31

Region 7 - Peace

Certificate No. 701222

This indenture made the 25th day of February, 2003

BETWEEN:

Her Majesty the Queen In Right of the Province of British Columbia (the "Government"), as represented by a regional manager of the recreational fisheries and wildlife programs,

AND:

HORST MINDERMAN (the "Guide");^{s.22}

WITNESSES THAT:

1. The Government grants to the Guide the exclusive privilege of guiding (the "Grant") in the area described in Schedule A to this certificate (the "Area"), for the period ending **February 25, 2013**.
2. The Guide must comply with the following conditions:
 - a) to comply with the provisions of the *Wildlife Act* and its regulations;
 - b) not to block or damage any road, trail, airstrip, watercourse, or other property in the Area;
 - c) to ensure that the Guide's employees and the persons guided:
 - i) comply with the provisions of the *Wildlife Act* and its regulations;
 - ii) do not block or damage any road, trail, airstrip, watercourse, or other property in the Area;
 - d) to remedy at the Guide's own expense any such blockage or damage that occurs under b) or c)ii).
3. This Certificate is part of the estate of the Guide and, subject to the approval of the regional manager, the heirs or administrators of the deceased Guide may transfer, within 2 years after the Guide's death, the privileges conferred by the Certificate to a person who qualifies under section 51 for a guide outfitter license.
4. At any time between the 5th anniversary of the date of issue of the certificate and its date of expiry, the Guide may apply to renew the Grant on the same terms and conditions, subject to the provisions of the *Wildlife Act* and regulations in effect at the time, for a period not exceeding 10 years.

IN WITNESS WHEREOF the parties have signed this certificate on the dates indicated:

Signed by the Guide on the 24 day of February 2003.


Horst Mindermann, Guide Outfitter


Vicki Lodd

Signed by the Government on the 25 day of February 2003


Andy Ackerman, Regional Manager, Region 7 - Peace

SCHEDULE A

GUIDE OUTFITTER AREA - MINDERMANN, HORST

Commencing at the confluence of Centurion Creek and the Pine River;

thence in a general westerly and southerly direction along the midline of the Pine River to a point north of the midpoint of Pine pass;

thence southerly in a straight line to the midpoint of the Pine Pass;

thence in a general westerly and northerly direction along the southerly and westerly boundaries of the watershed of Pine River to the point of intersection with the southerly boundary of the watershed of Clearwater Creek;

thence in a general westerly and northerly direction along the southerly and westerly boundaries of the watershed of Clearwater Creek to the point of intersection with the southerly boundary of the watershed of Point Creek;

thence in a general westerly direction along the southerly boundary of the watershed of Point Creek to the point of intersection with the easterly boundary of the watershed of Selwyn Creek;

thence in a general northerly direction along the easterly boundary of the watershed of Selwyn Creek to the point of intersection with the natural boundary of Williston Lake on the southerly shore thereof;

thence in a general easterly direction along the natural boundary of Williston Lake on the southerly shore thereof to the point of intersection with the midline of Carbon Creek;

thence in a general southerly direction along the midline of Carbon Creek to a point of intersection with the northerly boundary of the watershed of McAllister Creek, at the point approximately 122° 37' 40" west longitude and 55° 53' 10" north latitude;

thence in a general easterly direction along the northerly boundary of the watershed of McAllister Creek to the point of intersection with the westerly boundary of the watershed of Dowling Creek;

thence in a general northerly direction along the westerly boundary of the watershed of Dowling Creek to the point approximately 122° 29' 25" west longitude, 55° 53' 05" north latitude;

thence due east in a straight line to the point of intersection with the midline of Dowling Creek;

thence in a general northerly direction along the midline of Dowling Creek to the point of intersection with the midline of the Peace River;

thence in a general easterly direction along the midline of the Peace River to the point of intersection with highway 29;

thence in a general southerly direction along the midline of highway 29 to the point of intersection with highway 97;

thence in a general easterly direction to the point of intersection with Centurion Creek;

thence in a general southerly and westerly direction along the midline of Centurion Creek to the point of intersection with the Pine River.