

***WILDLIFE ACT***

**GUIDING TERRITORY CERTIFICATE 700356**

<b>GUIDING TERRITORY CERTIFICATE HOLDER(S)</b>	Roy Pattison	Interest: 100 %
<b>AGENT</b>	Roy Pattison s.22  PHONE: (250) 965-7788	
<b>GRANT</b>	<b>The certificate holder(s) (the "holder") has exclusive control over guiding privileges in the guiding territory below.</b>	
<b>GUIDING TERRITORY</b>	<p>Commencing at the point of intersection of the midline of John Hart Highway No. 97 and the southerly boundary of L 2965 Cariboo Land District;</p> <p>thence in a general northerly direction along the midline of John Hart Highway No. 97 to the point of intersection with the midline of Tacheeda Lakes access road;</p> <p>thence in a general northerly direction along the midline of Tacheeda Lakes access road to a point due west of the point of intersection of the midline of Tacheeda Creek and the midline of Parsnip River;</p> <p>thence more or less east to the midline of Parsnip River;</p> <p>thence in a general northerly direction along the midline of Parsnip River to the point of intersection with the midline of Hodda Creek;</p> <p>thence in a general westerly and southerly direction along the northerly and westerly boundaries of the watershed of Hodda Creek to the point of intersection with the northerly boundary of the watershed of the first unnamed stream south of McLeod Lake flowing southerly into Crooked River;</p> <p>thence in a general westerly direction along the northerly boundary of the watershed of the said unnamed stream to the point of intersection with the natural boundary of McLeod Lake at the most easterly point on the southerly shore thereof;</p> <p>thence in a general westerly direction along the natural boundary of McLeod Lake on the southerly shore thereof to the point of intersection with the midline of Crooked River;</p> <p>thence in a general westerly direction along the southerly boundary of the watershed of the first adjacent stream north flowing easterly into McLeod Lake to the point of intersection with the northerly boundary of the watershed of Weedon</p>	

Creek;

thence in a general westerly, southerly and easterly direction along the northerly, westerly and southerly boundaries of the watershed of Weedon Creek to the point of intersection with the westerly boundary of the watershed of the unnamed stream flowing easterly into Crooked River in L 3008;

thence in a general southerly direction along the westerly boundary of the watershed of the said unnamed stream to the point of intersection with the northerly boundary of the watershed of Merton Creek;

thence in a general westerly and southerly direction along the northerly and westerly boundary of the watershed of Merton Creek to the point of intersection with the easterly boundary of L 4321;

thence more or less south in a straight line to the southwest corner of L 3866;

thence more or less east in a straight line to the northeast corner of L 3881;

thence more or less south in a straight line to the southeast corner of L 3878;

thence more or less east in a straight line to the northwest corner of L 2624;

thence more or less south in a straight line to the southwest corner of L 2527;

thence more or less east in a straight line to the northwest corner of L 2525;

thence more or less south in a straight line to the southwest corner of L 2519;

thence more or less east in a straight line to the northwest corner of L 2466;

thence more or less south in a straight line to the southwest corner of L 6206;

thence easterly along the southerly boundary of L6206 to the northwest corner of L 4259;

thence more or less south in a straight line to the southwest corner of L 4257;

thence more or less east in a straight line to the southeast corner of L 4262;

thence northerly along the easterly boundary of L4262 to the northwest corner of L 4267;

thence more or less east in a straight line to the southeast corner of L 3794;

thence more or less north in a straight line to the northwest corner of L 1526;

thence more or less east in a straight line to the southeast corner of L 7710;

thence more or less north in a straight line to the northeast corner of L 7710;

thence more or less east in a straight line to the northwest corner of L 7688;

thence southerly and easterly along the westerly and southerly boundaries of Lots 7688 to the northwest corner of L 4343;

thence southerly and easterly along the westerly and southerly boundaries of L 4343 to the southeast corner thereof;

thence southerly and easterly along the westerly and southerly boundaries of L 7691 to the southeast corner thereof;

thence due east to the point of intersection with the midline of Fraser River;

thence in a general northerly direction along the midline of Fraser River to a point due south of the northeast corner of L 928;

thence due north to the northeast corner of L 928;

thence more or less west in a straight line to the point of intersection with the easterly boundary of the watershed of the several unnamed streams adjacent west flowing southerly into Fraser River;


thence in a general northerly direction along the easterly boundary of the watershed of the said unnamed streams to the point of intersection with the northerly boundary of the watershed of Barney Lake;

thence in a general westerly direction along the northerly boundary of the watershed of Barney Lake to the point of intersection with the northerly boundary of the watershed of O'Dell Creek;

thence in a general westerly direction along the northerly boundaries of the watersheds of O'Dell Creek and the unnamed stream north adjacent to and east of L 4022, TL9185 to the point of intersection with the easterly boundary of L 4022, TL9185;

thence northerly and westerly along the easterly and northerly boundaries of L 4022, TL9185 to the point of intersection with the midline of John Hart Highway No. 97;

thence in a general northerly direction along the midline of John Hart Highway No. 97 to the point of commencement and including all intervening territory except, and unless permission is granted, private land, Federal and Provincial parks and Indian Reserves.

<b>CONDITIONS OF CERTIFICATE</b>	<ul style="list-style-type: none"> <li>➤ The holder must comply with all laws applicable to the activities carried out under this certificate.</li> <li>➤ The holder must ensure that persons acting under authority of this certificate, including the holder's employees and persons guided <ul style="list-style-type: none"> <li>• comply with all laws applicable to the activities carried out under this certificate;</li> <li>• do not block or damage any road, trail, airstrip, watercourse, or other property in the guiding territory;</li> </ul> </li> <li>➤ The holder must remedy at the holder's expense any blockage or damage to any road, trail, airstrip, watercourse, or other property in the guiding territory caused by the holder or any other person acting under authority of this certificate.</li> </ul>
<b>PERIOD OF CERTIFICATE</b>	This certificate is only valid from July 15, 2009 to July 15, 2019.
<b>DATE OF ISSUE</b>	July 15, 2009
 <b>SIGNATURE OF ISSUER</b>	Don Cadden Regional Manager Recreational Fisheries & Wildlife Programs Omineca Region

BRITISH  
COLUMBIA

The Best Place on Earth

## **ADVISORY**

### **GENERAL**

- It is the holder's responsibility to be aware of all applicable laws and the limits of this certificate. For example,
  - Only a licenced guide may exercise the guiding privileges controlled by the holder.
  - This certificate does not authorize the use of land within a provincial park, conservancy or recreation area without a park use permit or the use of private land without the landowner's permission.
- If applicable, the holder is responsible for renewing his or her own certificate. The issuer is not obliged to send a reminder notice.

### **LEGISLATION**

Here are some, but not all, relevant excerpts from the **Wildlife Act**:

#### **Guiding territory certificate**

- 59 (1) A regional manager may issue a guiding territory certificate to a person who, or to a group of persons each of whom,
- (a) is a citizen of Canada or a permanent resident of Canada,
  - (b) is 19 years of age or older, and
  - (c) has other qualifications prescribed by regulation
- (2) The director may specify the form of and conditions contained in a guiding territory certificate.
- (3) Subject to a permit issued under section 70 (1) (b), a guiding territory certificate grants to the holder the exclusive control over guiding privileges in the area described in the certificate for the period stated in the certificate, which may not exceed 10 years.
- (4) The issuance of a guiding territory certificate to more than one person creates a tenancy in common in the rights granted by the certificate.
- (5) If a guiding territory certificate is issued to more than one person, the guiding territory certificate must
- (a) identify a person as the agent of the holders of the certificate and
  - (b) specify the interest held in the certificate by each holder of the certificate
- (6) A regional manager may rely on information provided and an application or submission made by the agent identified in the guiding territory certificate as if that information were provided or that application or submission were made by all the holders of the certificate.
- (7) After the 5<sup>th</sup> anniversary of the date of issue of a guiding territory certificate, the regional manager may issue a new certificate, on application by the holder, for a period not exceeding 10 years.

#### **Non-use of guiding territory**

- 59.1 (1) On application by the holder of a guiding territory certificate who does not intend to consent to guiding in a year in the guiding territory described in the guiding territory certificate, the regional manager may give permission for the temporary or partial discontinuance of the use of that guiding territory for guiding.
- (2) If, in the opinion of the regional manager, there is no guiding in a year in a guiding territory described in a guiding territory certificate,
- (a) the regional manager may review the operation of the holder of the guiding territory certificate, and
  - (b) after affording the holder an opportunity to be heard, the regional manager may suspend, cancel or refuse to renew the guiding territory certificate.

## **ADVISORY CONTINUED**

### **Certificate or licence is part of estate**

**64** (1) An interest in a guiding territory certificate is part of the estate of the holder of that interest and, subject to section 62, the heirs or administrators of a deceased holder may transfer, within 2 years of the holder's death, the holder's interest in the guiding territory certificate to a person who qualifies under section 59 (1).

(1.1) If an interest in a guiding territory certificate is not transferred in accordance with subsection (1) after the death of a holder, the deceased holder's interest in the guiding territory certificate is forfeited to the government.

(2) An angling guide licence, including any angler day quota attached to it, is part of the estate of the angling guide and, subject to the regulations, the heirs or administrators of a deceased angling guide may transfer, within 2 years after the angling guide's death, the privileges conferred by the angling guide licence and any angler day quota attached to it.

(3) If an annual fee for a guide outfitter licence or an angling guide licence becomes due in the interval between the death of the licence holder and the date of a transfer under this section, no annual fee is payable.

(4) If privileges conferred by a guide outfitter's certificate or an angling guide licence are not transferred in accordance with this section, the heirs or administrators must surrender the guide outfitter's certificate or the angling guide licence, as the case may be, to the regional manager.

### **No proprietary rights in wildlife**

**67** A guiding territory certificate or angling guide's licence does not

- (a) give the holder any proprietary rights in wildlife or fish, or
- (b) restrict the rights of a resident to hunt or fish.

BRITISH  
COLUMBIA  
The Best Place on Earth



Ministry of Environment,  
Lands, and Parks  
WILDLIFE BRANCH

# Guide Outfitter's Certificate

Management Units 7-15, 7-16, 7-24

Region 7 Omineca

Certificate No. 700356

This indenture made the 15<sup>th</sup> day of December, 1999.

**BETWEEN:**

**Her Majesty the Queen In Right of the Province of British Columbia** (the "Government"), as represented by a regional manager of the recreational fisheries and wildlife programs,


**AND:**


**ROY PATTISON**(the "Guide")

**WITNESSES THAT:**

1. The Government grants to the Guide the exclusive privilege of guiding (the "Grant") in the area described in Schedule A to this certificate (the "Area"), for the period ending December 15, 2009.
2. The Guide must comply with the following conditions:
  - a) to comply with the provisions of the *Wildlife Act* and its regulations;
  - b) not to block or damage any road, trail, airstrip, watercourse, or other property in the Area;
  - c) to ensure that the Guide's employees and the persons guided:
    - i) comply with the provisions of the *Wildlife Act* and its regulations;
    - ii) do not block or damage any road, trail, airstrip, watercourse, or other property in the Area;
  - d) to remedy at the Guide's own expense any such blockage or damage that occurs under b) or c)ii).
3. This Certificate is part of the estate of the Guide and, subject to the approval of the regional manager, the heirs or administrators of the deceased Guide may transfer, within 2 years after the Guide's death, the privileges conferred by the Certificate to a person who qualifies under section 51 for a guide outfitter licence.
4. At any time between the 5<sup>th</sup> anniversary of the date of issue of the certificate and its date of expiry, the Guide may apply to renew the Grant on the same terms and conditions, subject to the provisions of the *Wildlife Act* and regulations in effect at the time, for a period not exceeding 10 years.

**IN WITNESS WHEREOF** the parties have signed this certificate on the dates indicated:

Signed by the Guide on the \_\_\_\_\_ day of \_\_\_\_\_  
  
Roy Pattison, Guide Outfitter

Signed by the Government on the 15<sup>th</sup> day of December, 1999.  
  
John Metcalfe, Regional Manager, Region 7 Omineca

## SCHEDULE A

### GUIDE OUTFITTER AREA - ROY PATTISON - CERTIFICATE 700356

Commencing at the point of intersection of the midline of John Hart Highway No. 97 and the southerly boundary of L 2965 Cariboo Land District;

thence in a general northerly direction along the midline of John Hart Highway No. 97 to the point of intersection with the midline of Tacheeda Lakes access road;

thence in a general northerly direction along the midline of Tacheeda Lakes access road to a point due west of the point of intersection of the midline of Tacheeda Creek and the midline of Parsnip River;

thence more or less east to the midline of Parsnip River;

thence in a general northerly direction along the midline of Parsnip River to the point of intersection with the midline of Hodda Creek;

thence in a general westerly and southerly direction along the northerly and westerly boundaries of the watershed of Hodda Creek to the point of intersection with the northerly boundary of the watershed of the first unnamed stream south of McLeod Lake flowing southerly into Crooked River;

thence in a general westerly direction along the northerly boundary of the watershed of the said unnamed stream to the point of intersection with the natural boundary of McLeod Lake at the most easterly point on the southerly shore thereof;

thence in a general westerly direction along the natural boundary of McLeod Lake on the southerly shore thereof to the point of intersection with the midline of Crooked River;

thence in a general westerly direction along the southerly boundary of the watershed of the first adjacent stream north flowing easterly into McLeod Lake to the point of intersection with the northerly boundary of the watershed of Weedon Creek;

thence in a general westerly, southerly and easterly direction along the northerly, westerly and southerly boundaries of the watershed of Weedon Creek to the point of intersection with the westerly boundary of the watershed of the unnamed stream flowing easterly into Crooked River in L 3008;

thence in a general southerly direction along the westerly boundary of the watershed of the said unnamed stream to the point of intersection with the northerly boundary of the watershed of Merton Creek;

thence in a general westerly and southerly direction along the northerly and westerly boundary of the watershed of Merton Creek to the point of intersection with the easterly boundary of L 4321;

thence more or less south in a straight line to the southwest corner of L 3866;

thence more or less east in a straight line to the northeast corner of L 3881;

thence more or less south in a straight line to the southeast corner of L 3878;

thence more or less east in a straight line to the northwest corner of L 2624;

thence more or less south in a straight line to the southwest corner of L 2527;

thence more or less east in a straight line to the northwest corner of L 2525;

thence more or less south in a straight line to the southwest corner of L 2519;

thence more or less east in a straight line to the northwest corner of L 2466;

thence more or less south in a straight line to the southwest corner of L 6206;

thence easterly along the southerly boundary of L6206 to the northwest corner of L 4259;

thence more or less south in a straight line to the southwest corner of L 4257;

thence more or less east in a straight line to the southeast corner of L 4262;

thence northerly along the easterly boundary of L4262 to the northwest corner of L 4267;

thence more or less east in a straight line to the southeast corner of L 3794;



thence more or less north in a straight line to the northwest corner of L 1526;

thence more or less east in a straight line to the southeast corner of L 7710;

thence more or less north in a straight line to the northeast corner of L 7710;

thence more or less east in a straight line to the northwest corner of L 7688;

thence southerly and easterly along the westerly and southerly boundaries of Lots 7688 to the northwest corner of L 4343;

thence southerly and easterly along the westerly and southerly boundaries of L 4343 to the southeast corner thereof;

thence southerly and easterly along the westerly and southerly boundaries of L 7691 to the southeast corner thereof;

thence due east to the point of intersection with the midline of Fraser River;

thence in a general northerly direction along the midline of Fraser River to a point due south of the northeast corner of L 928;

thence due north to the northeast corner of L 928;

thence more or less west in a straight line to the point of intersection with the easterly boundary of the watershed of the several unnamed strams adjacent west flowing southerly into Fraser River;

thence in a general northerly direction along the easterly boundary of the watershed of the said unnamed streams to the point of intersection with the northerly boundary of the watershed of Barney Lake;

thence in a general westerly direction along the northerly boundary of the watershed of Barney Lake to the point of intersection with the northerly boundary of the watershed of O'Dell Creek;

thence in a general westerly direction along the northerly boundaries of the watersheds of O'Dell Creek and the unnamed stream north adjacent to and east of L 4022, TL9185 to the point of intersection with the easterly boundary of L 4022, TL9185;

thence northerly and westerly along the easterly and northerly boundaries of L 4022, TL9185 to the point of intersection with the midline of John Hart Highway No. 97;

thence in a general northerly direction along the midline of John Hart Highway No. 97 to the point of commencement and including all intervening territory except, and unless permission is granted, private land, Federal and Provincial parks and Indian Reserves.

78420-20

## WILDLIFE ACT

### GUIDING TERRITORY CERTIFICATE 701164 AMENDED CERTIFICATE on April 7, 2011

<b>GUIDING TERRITORY CERTIFICATE HOLDER(s)</b>	Steve R. J. Saunders  Roy Pattison	Interest: 66.67 %  Interest: 33.33 %
<b>AGENT</b>	Steve R. J. Saunders s.22  PHONE: s.22	
<b>GRANT</b>	The certificate holder(s) (the "holder") has exclusive control over guiding privileges in the guiding territory below.	
<b>GUIDING TERRITORY</b>	Refer to Appendix A for detailed territory area (the "guiding territory").	
<b>CONDITIONS OF CERTIFICATE</b>	<ul style="list-style-type: none"> <li>➤ The holder must comply with all laws applicable to the activities carried out under this certificate.</li> <li>➤ The holder must ensure that persons acting under authority of this certificate, including the holder's employees and persons guided <ul style="list-style-type: none"> <li>• comply with all laws applicable to the activities carried out under this certificate;</li> <li>• do not block or damage any road, trail, airstrip, watercourse, or other property in the guiding territory;</li> </ul> </li> <li>➤ The holder must remedy at the holder's expense any blockage or damage to any road, trail, airstrip, watercourse, or other property in the guiding territory caused by the holder or any other person acting under authority of this certificate.</li> </ul>	
<b>PERIOD OF CERTIFICATE</b>	This certificate is only valid from September 28, 2010 to September 28, 2020.	
<b>DATE OF ISSUE</b>	September 28, 2010	
 <b>SIGNATURE OF ISSUER</b>	Ted Zimmerman Acting Regional Manager Recreational Fisheries & Wildlife Programs Omineca	

# APPENDIX A GUIDING TERRITORY

## GUIDING TERRITORY CERTIFICATE 701164 AMENDED CERTIFICATE on April 7, 2011

### MANAGEMENT UNITS 7-15, 7-16, 7-24

Commencing at the point of intersection of the midline of John Hart Highway No. 97 and the southerly boundary of L 2965 Cariboo Land District;

thence in a general northerly direction along the midline of John Hart Highway No. 97 to the point of intersection with the midline of Tacheeda Lakes access road;

thence in a general northerly direction along the midline of Tacheeda Lakes access road to a point due west of the point of intersection of the midline of Tacheeda Creek and the midline of Parsnip River;

thence more or less east to the midline of Parsnip River;

thence in a general northerly direction along the midline of Parsnip River to the point of intersection with the midline of Hodda Creek;

thence in a general westerly and southerly direction along the northerly and westerly boundaries of the watershed of Hodda Creek to the point of intersection with the northerly boundary of the watershed of the first unnamed stream south of McLeod Lake flowing southerly into Crooked River;

thence in a general westerly direction along the northerly boundary of the watershed of the said unnamed stream to the point of intersection with the natural boundary of McLeod Lake at the most easterly point on the southerly shore thereof;

thence in a general westerly direction along the natural boundary of McLeod Lake on the southerly shore thereof to the point of intersection with the midline of Crooked River;

thence in a general westerly direction along the southerly boundary of the watershed of the first adjacent stream north flowing easterly into McLeod Lake to the point of intersection with the northerly boundary of the watershed of Weedon Creek;

thence in a general westerly, southerly and easterly direction along the northerly, westerly and southerly boundaries of the watershed of Weedon Creek to the point of intersection with the westerly boundary of the watershed of the unnamed stream flowing easterly into Crooked River in L 3008;

thence in a general southerly direction along the westerly boundary of the watershed of the said unnamed stream to the point of intersection with the northerly boundary of the watershed of Merton Creek;

thence in a general westerly and southerly direction along the northerly and westerly boundary of the watershed of Merton Creek to the point of intersection with the easterly boundary of L 4321;

thence more or less south in a straight line to the southwest corner of L 3866;

thence more or less east in a straight line to the northeast corner of L 3881;

thence more or less south in a straight line to the southeast corner of L 3878;

thence more or less east in a straight line to the northwest corner of L 2624;

thence more or less south in a straight line to the southwest corner of L 2527;

## APPENDIX A GUIDING TERRITORY

### GUIDING TERRITORY CERTIFICATE 701164 AMENDED CERTIFICATE on April 7, 2011

thence more or less east in a straight line to the northwest corner of L 2525;

thence more or less south in a straight line to the southwest corner of L 2519;

thence more or less east in a straight line to the northwest corner of L 2466;

thence more or less south in a straight line to the southwest corner of L 6206;

thence easterly along the southerly boundary of L6206 to the northwest corner of L 4259;

thence more or less south in a straight line to the southwest corner of L 4257;

thence more or less east in a straight line to the southeast corner of L 4262;

thence northerly along the easterly boundary of L4262 to the northwest corner of L 4267;

thence more or less east in a straight line to the southeast corner of L 3794;

thence more or less north in a straight line to the northwest corner of L 1526;

thence more or less east in a straight line to the southeast corner of L 7710;

thence more or less north in a straight line to the northeast corner of L 7710;

thence more or less east in a straight line to the northwest corner of L 7688;

thence southerly and easterly along the westerly and southerly boundaries of Lots 7688 to the northwest corner of L 4343;

thence southerly and easterly along the westerly and southerly boundaries of L 4343 to the southeast corner thereof;

thence southerly and easterly along the westerly and southerly boundaries of L 7691 to the southeast corner thereof;

thence due east to the point of intersection with the midline of Fraser River;

thence in a general northerly direction along the midline of Fraser River to a point due south of the northeast corner of L 928;

thence due north to the northeast corner of L 928;

thence more or less west in a straight line to the point of intersection with the easterly boundary of the watershed of the several unnamed streams adjacent west flowing southerly into Fraser River;

thence in a general northerly direction along the easterly boundary of the watershed of the said unnamed streams to the point of intersection with the northerly boundary of the watershed of Barney Lake;

thence in a general westerly direction along the northerly boundary of the watershed of Barney Lake to the point of intersection with the northerly boundary of the watershed of O'Dell Creek;

## APPENDIX A GUIDING TERRITORY

### GUIDING TERRITORY CERTIFICATE 701164 AMENDED CERTIFICATE on April 7, 2011

thence in a general westerly direction along the northerly boundaries of the watersheds of O'Dell Creek and the unnamed stream north adjacent to and east of L 4022, TL9185 to the point of intersection with the easterly boundary of L 4022, TL9185;

thence northerly and westerly along the easterly and northerly boundaries of L 4022, TL9185 to the point of intersection with the midline of John Hart Highway No. 97;

thence in a general northerly direction along the midline of John Hart Highway No. 97 to the point of commencement and including all intervening territory except, and unless permission is granted, private land, Federal and Provincial parks and Indian Reserves.



## APPENDIX B ADVISORY

### GUIDING TERRITORY CERTIFICATE 701164 AMENDED CERTIFICATE on April 7, 2011

#### GENERAL

- It is the holder's responsibility to be aware of all applicable laws and the limits of this certificate. For example,
  - Only a licenced guide may exercise the guiding privileges controlled by the holder.
  - This certificate does not authorize the use of land within a provincial park, conservancy or recreation area without a park use permit or the use of private land without the landowner's permission.
- If applicable, the holder is responsible for renewing his or her own certificate. The issuer is not obliged to send a reminder notice.

#### LEGISLATION

Here are some, but not all, relevant excerpts from the **Wildlife Act**:

##### Guiding territory certificate

- 59 (1) A regional manager may issue a guiding territory certificate to a person who, or to a group of persons each of whom,
- (a) is a citizen of Canada or a permanent resident of Canada,
  - (b) is 19 years of age or older, and
  - (c) has other qualifications prescribed by regulation
- (2) The director may specify the form of and conditions contained in a guiding territory certificate.
- (3) Subject to a permit issued under section 70 (1) (b), a guiding territory certificate grants to the holder the exclusive control over guiding privileges in the area described in the certificate for the period stated in the certificate, which may not exceed 10 years.
- (4) The issuance of a guiding territory certificate to more than one person creates a tenancy in common in the rights granted by the certificate.
- (5) If a guiding territory certificate is issued to more than one person, the guiding territory certificate must
- (a) identify a person as the agent of the holders of the certificate and
  - (b) specify the interest held in the certificate by each holder of the certificate
- (6) A regional manager may rely on information provided and an application or submission made by the agent identified in the guiding territory certificate as if that information were provided or that application or submission were made by all the holders of the certificate.
- (7) After the 5<sup>th</sup> anniversary of the date of issue of a guiding territory certificate, the regional manager may issue a new certificate, on application by the holder, for a period not exceeding 10 years.

##### Non-use of guiding territory

- 59.1 (1) On application by the holder of a guiding territory certificate who does not intend to consent to guiding in a year in the guiding territory described in the guiding territory certificate, the regional manager may give permission for the temporary or partial discontinuance of the use of that guiding territory for guiding.
- (2) If, in the opinion of the regional manager, there is no guiding in a year in a guiding territory described in a guiding territory certificate,
- (a) the regional manager may review the operation of the holder of the guiding territory certificate, and
  - (b) after affording the holder an opportunity to be heard, the regional manager may suspend, cancel or refuse to renew the guiding territory certificate.

## APPENDIX B ADVISORY

### GUIDING TERRITORY CERTIFICATE 701164 AMENDED CERTIFICATE on April 7, 2011

#### **Certificate or licence is part of estate**

**64** (1) An interest in a guiding territory certificate is part of the estate of the holder of that interest and, subject to section 62, the heirs or administrators of a deceased holder may transfer, within 2 years of the holder's death, the holder's interest in the guiding territory certificate to a person who qualifies under section 59 (1).

(1.1) If an interest in a guiding territory certificate is not transferred in accordance with subsection (1) after the death of a holder, the deceased holder's interest in the guiding territory certificate is forfeited to the government.

(2) An angling guide licence, including any angler day quota attached to it, is part of the estate of the angling guide and, subject to the regulations, the heirs or administrators of a deceased angling guide may transfer, within 2 years after the angling guide's death, the privileges conferred by the angling guide licence and any angler day quota attached to it.

(3) If an annual fee for a guide outfitter licence or an angling guide licence becomes due in the interval between the death of the licence holder and the date of a transfer under this section, no annual fee is payable.

(4) If privileges conferred by a guide outfitter's certificate or an angling guide licence are not transferred in accordance with this section, the heirs or administrators must surrender the guide outfitter's certificate or the angling guide licence, as the case may be, to the regional manager.

#### **No proprietary rights in wildlife**

**67** A guiding territory certificate or angling guide's licence does not  
(a) give the holder any proprietary rights in wildlife or fish, or  
(b) restrict the rights of a resident to hunt or fish.



***WILDLIFE ACT***  
**GUIDING TERRITORY CERTIFICATE 701183**  
(Territory ID# 724G002)

<b>GUIDING TERRITORY CERTIFICATE HOLDER(s)</b>	<b>Stephen R.J. Saunders</b> s.22  Interest: 100 %  Phone 250-965-7788 Email s.22	
<b>AGENT</b>	<b>Stephen R.J. Saunders</b> s.22  PHONE: (250)965-7788	
<b>ISSUANCE</b>	The certificate holder(s) (the "holder") has exclusive control over guiding privileges in the guiding territory described in Appendix A (the "guiding territory").	
<b>CONDITIONS OF CERTIFICATE</b>	<ul style="list-style-type: none"> <li>➤ The holder must comply with all laws applicable to the activities carried out under this certificate.</li> <li>➤ The holder must ensure that persons acting under authority of this certificate, including the holder's employees and persons guided             <ul style="list-style-type: none"> <li>• comply with all laws applicable to the activities carried out under this certificate;</li> <li>• do not block or damage any road, trail, airstrip, watercourse, or other property in the guiding territory;</li> </ul> </li> <li>➤ The holder must remedy at the holder's expense any blockage or damage to any road, trail, airstrip, watercourse, or other property in the guiding territory caused by the holder or any other person acting under authority of this certificate.</li> </ul>	
<b>PERIOD OF CERTIFICATE</b>	This certificate is only valid from <b>October 27, 2015 to October 27, 2040</b>  Earliest renewal date <b>October 27, 2034</b>	
<b>DATE OF ISSUE</b>	<b>October 27, 2015 - Certificate number amended July 14, 2016</b>	
  <b>SIGNATURE OF ISSUER</b>	Norm Bilodeau Director of Resource Management Recreational Fisheries & Wildlife Programs Omineca Region	



**APPENDIX A  
GUIDING TERRITORY  
CERTIFICATE 701183  
(ID 724G002)**

**SCHEDULE A**

**GUIDE OUTFITTER AREA – STEVE SAUNDERS CERTIFICATE 701183**

Commencing at the point of intersection of the midline of John Hart Highway No. 97 and the southerly boundary of L 2965 Cariboo Land District;

thence in a general northerly direction along the midline of John Hart Highway No. 97 to the point of intersection with the midline of Tacheeda Lakes access road;

thence in a general northerly direction along the midline of Tacheeda Lakes access road to a point due west of the point of intersection of the midline of Tacheeda Creek and the midline of Parsnip River;

thence more or less east to the midline of Parsnip River;

thence in a general northerly direction along the midline of Parsnip River to the point of intersection with the midline of Hodda Creek;

thence in a general westerly and southerly direction along the northerly and westerly boundaries of the watershed of Hodda Creek to the point of intersection with the northerly boundary of the watershed of the first unnamed stream south of McLeod Lake flowing southerly into Crooked River;

thence in a general westerly direction along the northerly boundary of the watershed of the said unnamed stream to the point of intersection with the natural boundary of McLeod Lake at the most easterly point on the southerly shore thereof;

thence in a general westerly direction along the natural boundary of McLeod Lake on the southerly shore thereof to the point of intersection with the midline of Crooked River;

thence in a general westerly direction along the southerly boundary of the watershed of the first adjacent stream north flowing easterly into McLeod Lake to the point of intersection with the northerly boundary of the watershed of Weedon Creek;

thence in a general westerly, southerly and easterly direction along the northerly, westerly and southerly boundaries of the watershed of Weedon Creek to the point of intersection with the westerly boundary of the watershed of the unnamed stream flowing easterly into Crooked River in L 3008;

thence in a general southerly direction along the westerly boundary of the watershed of the said unnamed stream to the point of intersection with the northerly boundary of the watershed of Merton Creek;

thence in a general westerly and southerly direction along the northerly and westerly boundary of the watershed of Merton Creek to the point of intersection with the easterly boundary of L 4321;

thence more or less south in a straight line to the southwest corner of L 3866;

thence more or less east in a straight line to the northeast corner of L 3881;

thence more or less south in a straight line to the southeast corner of L 3878;

thence more or less east in a straight line to the northwest corner of L 2624;

**APPENDIX A  
GUIDING TERRITORY  
CERTIFICATE 701183  
(ID 724G002)**

thence more or less south in a straight line to the southwest corner of L 2527;

thence more or less east in a straight line to the northwest corner of L 2525;

thence more or less south in a straight line to the southwest corner of L 2519;

thence more or less east in a straight line to the northwest corner of L 2466;

thence more or less south in a straight line to the southwest corner of L 6206;

thence easterly along the southerly boundary of L6206 to the northwest corner of L 4259;

thence more or less south in a straight line to the southwest corner of L 4257;

thence south to the southeast corner of L 2396;

thence east, through the north boundary of the city of Prince George to the midline of the Fraser River at to a point at 122 36' 50" west longitude and 54 02' 23" north latitude;

thence in a general northerly direction along the midline of Fraser River to a point due south of the northeast corner of L 928;

thence due north to the northeast corner of L 928;

thence more or less west in a straight line to the point of intersection with the easterly boundary of the watershed of the several unnamed streams adjacent west flowing southerly into Fraser River;

thence in a general northerly direction along the easterly boundary of the watershed of the said unnamed streams to the point of intersection with the northerly boundary of the watershed of Barney Lake;

thence in a general westerly direction along the northerly boundary of the watershed of Barney Lake to the point of intersection with the northerly boundary of the watershed of O'Dell Creek;

thence in a general westerly direction along the northerly boundaries of the watersheds of O'Dell Creek and the unnamed stream north adjacent to and east of L 4022, TL9185 to the point of intersection with the easterly boundary of L 4022, TL9185;

thence northerly and westerly along the easterly and northerly boundaries of L 4022, TL9185 to the point of intersection with the midline of John Hart Highway No. 97;

thence in a general northerly direction along the midline of John Hart Highway No. 97 to the point of commencement and including all intervening territory except, and unless permission is granted, private land, Federal and Provincial parks and Indian Reserves.

## APPENDIX B ADVISORY

### GUIDING TERRITORY CERTIFICATE 701183 (ID 724G002)

#### GENERAL

- It is the holder's responsibility to be aware of all applicable laws and the limits of this certificate. For example,
  - Only a licenced guide may exercise the guiding privileges controlled by the holder.
  - This certificate does not authorize the use of land within a provincial park, conservancy or recreation area without a park use permit or the use of private land without the landowner's permission.
- If applicable, the holder is responsible for renewing his or her own certificate. The issuer is not obliged to send a reminder notice.

#### LEGISLATION

Here are some, but not all, relevant excerpts from the *Wildlife Act*:

##### Guiding territory certificate

- 59 (1) A regional manager may issue a guiding territory certificate to a person who, or to a group of persons each of whom,
- (a) [Repealed]
  - (b) in the case of an individual, is 19 years of age or older, and
  - (c) has the qualifications prescribed by regulation, if any.
- (2) The director may specify the form of and conditions contained in a guiding territory certificate.
- (3) Subject to a permit issued under section 70 (1) (b), a guiding territory certificate grants to the holder the exclusive control over guiding privileges in the area described in the certificate for the period stated in the certificate, which may not exceed 25 years.
- (4) The issuance of a guiding territory certificate to more than one person creates a tenancy in common in the rights granted by the certificate.
- (5) If a guiding territory certificate is issued to more than one person, the guiding territory certificate must
- (a) identify a person as the agent of the holders of the certificate and
  - (b) specify the interest held in the certificate by each holder of the certificate.
- (6) A regional manager may rely on information provided in an application or submission made by the agent identified in the guiding territory certificate as if that information were provided or that application or submission were made by all the holders of the certificate.
- (7) A regional manager may, on application by the holder of the guiding territory certificate, issue a new guiding territory certificate for a period not exceeding 25 years if
- (a) [Repealed]
  - (b) more than 3/5 of the period of a guiding territory certificate issued after this subsection comes into force has elapsed.

##### Non-use of guiding territory

- 59.1 (1) On application by the holder of a guiding territory certificate who does not intend to consent to guiding in a year in the guiding territory described in the guiding territory certificate, the regional manager may give permission for the temporary or partial discontinuance of the use of that guiding territory for guiding.
- (2) If, in the opinion of the regional manager, there is no guiding in a year in a guiding territory described in a guiding territory certificate,
- (a) the regional manager may review the operation of the holder of the guiding territory certificate, and
  - (b) after affording the holder an opportunity to be heard, the regional manager may suspend, cancel or refuse to renew the guiding territory certificate.

## Transfers

62 (1) The following may not be transferred without the authorization of the regional manager:

- (a) the privileges conferred in a guide outfitter licence;
- (b) the privileges conferred in a portion of the guiding area described in a guide outfitter licence.

(2) The following may not be transferred except in accordance with and subject to the regulations:

- (a) the privileges conferred in a guide outfitter certificate;
- (b) the privileges conferred in a portion of the guiding territory held under a guiding territory certificate;
- (c) a guiding territory certificate or an interest in a guiding territory certificate.

(3) For greater certainty, none of the following constitutes a transfer for the purposes of subsection (2):

- (a) the granting of a security interest in a guiding territory certificate or in an interest in a guiding territory certificate by the holder of the certificate or interest;
- (b) the transmission of a privilege, certificate or interest referred to in subsection (2) (a), (b) or (c) to
  - (i) a trustee in bankruptcy of the holder of the privilege, certificate or interest, or
  - (ii) a personal representative of the holder of the privilege, certificate or interest, in the event of the holder's death.

## Certificate or licence is part of estate

64 (1) An interest in a guiding territory certificate is part of the estate of the holder of that interest and, subject to section 62 (2), the heirs or administrators of a deceased holder may transfer, within 2 years of the holder's death, the holder's interest in the guiding territory certificate to a person who qualifies under section 59 (1).

(1.1) If an interest in a guiding territory certificate is not transferred in accordance with subsection (1) after the death of a holder, the deceased holder's interest in the guiding territory certificate is forfeited to the government.

(2) An angling guide licence, including any angler day quota attached to it, is part of the estate of the angling guide and, subject to the regulations, the heirs or administrators of a deceased angling guide may transfer, within 2 years after the angling guide's death, the privileges conferred by the angling guide licence and any angler day quota attached to it.

(3) If an annual fee for a guide outfitter licence or an angling guide licence becomes due in the interval between the death of the licence holder and the date of a transfer under this section, no annual fee is payable.

(4) If privileges conferred by a guide outfitter's certificate or an angling guide licence are not transferred in accordance with this section, the heirs or administrators must surrender the guide outfitter's certificate or the angling guide licence, as the case may be, to the regional manager.

## No proprietary rights in wildlife

67 A guiding territory certificate or angling guide's licence does not

- (a) give the holder any proprietary rights in wildlife or fish, or
- (b) restrict the rights of a resident to hunt or fish.

Here are some, but not all, relevant excerpts from the Guiding Territory Certificate Regulation, made under *Wildlife Act*:

## Transfer of certificate or interest

3 A person who holds a guiding territory certificate or an interest in a guiding territory certificate must not transfer any of the following without the authorization of a regional manager:

- (a) the privileges conferred in a guiding territory certificate;
- (b) the privileges conferred in a portion of the guiding territory held under a guiding territory certificate;
- (c) a guiding territory certificate or an interest in a guiding territory certificate.

## Control of corporation

5 (1) A person, or a group of persons not dealing with each other at arm's length, has control of a corporation that holds an interest in a guiding territory certificate if the person or group holds shares in the corporation that, if exercised and considered in the aggregate, carry sufficient voting rights

- (a) to elect 50% or more of the effective directors of the corporation, or
- (b) to otherwise effectively control the operations and direction of the corporation.

(2) Subsection (1) applies whether the shares are held directly by the person or group or for the benefit of the person or group.

(3) Subsection (1) does not apply to shares held by way of security only.

### **Change to control of corporation**

- 6 (1) For the purposes of this regulation, there is a change to the control of a corporation that holds an interest in a guiding territory certificate if any of the following circumstances apply:
- (a) the certificate holder amalgamates with another corporation;
  - (b) through one or more transactions, control of the certificate holder changes or is acquired or disposed of;
  - (c) through one or more transactions, control of a corporation having control of the certificate holder changes or is acquired or disposed of.
- (2) For greater certainty, none of the circumstances described in section 62 (3) of the Act constitutes a change to the control of a corporation that holds an interest in a guiding territory certificate for the purposes of subsection (1).

### **Must notify if change to control of corporation**

- 7 (1) Within 30 days after a change to the control of a corporation that holds an interest in a guiding territory certificate, the corporation must do both of the following:
- (a) send to a regional manager a written notice setting out the details of the change;
  - (b) pay a reviewing fee of \$500.
- (2) A regional manager who receives a notice under subsection (1) may
- (a) request further information from the corporation, and
  - (b) include in the request the date by which that corporation must provide the information.
- (3) A corporation that receives a request under subsection (2) must comply with the request.

### **Actions of regional manager if notice of change to control**

- 8 (1) If a regional manager receives a notice under section 7 [*must notify if change to control of corporation*], the regional manager may
- (a) give to the corporation written notice that hearing is required to determine whether that regional manager should take an action referred to in section 64.1 (1)(d)(iii) (A) or (B) of the Act, or
  - (b) take no further action.
- (2) A regional manager may give a notice referred to in subsection (1) (a) no later than 120 days after receiving notice under section 7.
- (3) Despite subsection (2), a regional manager may give notice under that subsection after the 120 day period has expired if, before expiry of the period,
- (a) the director approves, in writing, an extension, and
  - (b) Written notice of the extension and the reasons for it are given to the corporation.

### **Actions of regional manager if belief of change to control**

- 9 (1) If a regional manager has reason to believe that there may have been a change to the control of a corporation that holds interest in a guiding territory certificate, the regional manager may give to the corporation
- (a) written notice of the reasons for the regional manager's belief, and
  - (b) a request for further information, and include in the request the date by which that corporation must provide the information.
- (2) A corporation that receives a notice under subsection (1)(a) must comply with a request made under subsection (1)(b).
- (3) Section 8 [*actions of regional manager if notice of change to control*] applies as follows:
- (a) if the regional manager is satisfied that the corporation has complied with subsection (2) of this section, as if the information provided by the corporation under that subsection was a notice given under section 7 [*must notify if change to control of corporation*];
  - (b) if any other case, as if the notice given to the corporation by the regional manager under subsection (1)(a) of this section was the notice given by the corporation under section 7.

### **Hearing respecting change to control**

- 10 (1) If a hearing is required under section 8 [*actions of regional manager if change to control*], the regional manager must include in the notice referred to in section 8 (1)(a) all of the following:
- (a) the manner and form of the hearing;
  - (b) the date by which, and the manner in which, the corporation must respond to the notice.
- (2) The regional manager is authorized to take any action referred to in section 64.1 (1)(d)(iii) (A) or (B) of the Act.
- (a) after a hearing, or
  - (b) after the date referred to in subsection (1)(b) of the section has passed, if the corporation fails to respond to the notice.


### **Offence**

- 11 A person who contravenes section 7 (1) [*must notify if change to control of corporation*] commits an offence for the purposes of section 84 (1)(b)(ii) of the Act.

**WILDLIFE ACT**

**GUIDING TERRITORY CERTIFICATE 701164**

(Territory ID# 724G002)

<b>GUIDING TERRITORY CERTIFICATE HOLDER(s)</b>	<b>Stephen R.J. Saunders</b> s.22  Interest: 100 %  Phone 250-965-7788 Email: s.22	
<b>AGENT</b>	<b>Stephen R.J. Saunders</b> s.22  PHONE: (250)965-7788	
<b>ISSUANCE</b>	The certificate holder(s) (the "holder") has exclusive control over guiding privileges in the guiding territory described in Appendix A (the "guiding territory").	
<b>CONDITIONS OF CERTIFICATE</b>	<ul style="list-style-type: none"> <li>➤ The holder must comply with all laws applicable to the activities carried out under this certificate.</li> <li>➤ The holder must ensure that persons acting under authority of this certificate, including the holder's employees and persons guided <ul style="list-style-type: none"> <li>• comply with all laws applicable to the activities carried out under this certificate;</li> <li>• do not block or damage any road, trail, airstrip, watercourse, or other property in the guiding territory;</li> </ul> </li> <li>➤ The holder must remedy at the holder's expense any blockage or damage to any road, trail, airstrip, watercourse, or other property in the guiding territory caused by the holder or any other person acting under authority of this certificate.</li> </ul>	
<b>PERIOD OF CERTIFICATE</b>	This certificate is only valid from <b>October 27, 2015</b> to <b>October 27, 2040</b> Earliest renewal date October 27, 2034	
<b>DATE OF ISSUE</b>	October 27, 2015	
  <b>SIGNATURE OF ISSUER</b>		Norm Bilodeau Director of Resource Management Recreational Fisheries & Wildlife Programs Omineca Region

**APPENDIX A**  
**GUIDING TERRITORY**  
**CERTIFICATE 701164 (ID 724G002)**

**SCHEDULE A**

**GUIDE OUTFITTER AREA – STEVE SAUNDERS CERTIFICATE 701164**

Commencing at the point of intersection of the midline of John Hart Highway No. 97 and the southerly boundary of L 2965 Cariboo Land District;

thence in a general northerly direction along the midline of John Hart Highway No. 97 to the point of intersection with the midline of Tacheeda Lakes access road;

thence in a general northerly direction along the midline of Tacheeda Lakes access road to a point due west of the point of intersection of the midline of Tacheeda Creek and the midline of Parsnip River;

thence more or less east to the midline of Parsnip River;

thence in a general northerly direction along the midline of Parsnip River to the point of intersection with the midline of Hodda Creek;

thence in a general westerly and southerly direction along the northerly and westerly boundaries of the watershed of Hodda Creek to the point of intersection with the northerly boundary of the watershed of the first unnamed stream south of McLeod Lake flowing southerly into Crooked River;

thence in a general westerly direction along the northerly boundary of the watershed of the said unnamed stream to the point of intersection with the natural boundary of McLeod Lake at the most easterly point on the southerly shore thereof;

thence in a general westerly direction along the natural boundary of McLeod Lake on the southerly shore thereof to the point of intersection with the midline of Crooked River;

thence in a general westerly direction along the southerly boundary of the watershed of the first adjacent stream north flowing easterly into McLeod Lake to the point of intersection with the northerly boundary of the watershed of Weedon Creek;

thence in a general westerly, southerly and easterly direction along the northerly, westerly and southerly boundaries of the watershed of Weedon Creek to the point of intersection with the westerly boundary of the watershed of the unnamed stream flowing easterly into Crooked River in L 3008;

thence in a general southerly direction along the westerly boundary of the watershed of the said unnamed stream to the point of intersection with the northerly boundary of the watershed of Merton Creek;

thence in a general westerly and southerly direction along the northerly and westerly boundary of the watershed of Merton Creek to the point of intersection with the easterly boundary of L 4321;

thence more or less south in a straight line to the southwest corner of L 3866;

thence more or less east in a straight line to the northeast corner of L 3881;

thence more or less south in a straight line to the southeast corner of L 3878;

thence more or less east in a straight line to the northwest corner of L 2624;

**APPENDIX A  
GUIDING TERRITORY  
CERTIFICATE 701164 (ID 724G002)**

thence more or less south in a straight line to the southwest corner of L 2527;

thence more or less east in a straight line to the northwest corner of L 2525;

thence more or less south in a straight line to the southwest corner of L 2519;

thence more or less east in a straight line to the northwest corner of L 2466;

thence more or less south in a straight line to the southwest corner of L 6206;

thence easterly along the southerly boundary of L6206 to the northwest corner of L 4259;

thence more or less south in a straight line to the southwest corner of L 4257;

thence south to the southeast corner of L 2396;

thence east, through the north boundary of the city of Prince George to the midline of the Fraser River at to a point at 122 36' 50" west longitude and 54 02' 23" north latitude;

thence in a general northerly direction along the midline of Fraser River to a point due south of the northeast corner of L 928;

thence due north to the northeast corner of L 928;

thence more or less west in a straight line to the point of intersection with the easterly boundary of the watershed of the several unnamed streams adjacent west flowing southerly into Fraser River;

thence in a general northerly direction along the easterly boundary of the watershed of the said unnamed streams to the point of intersection with the northerly boundary of the watershed of Barney Lake;

thence in a general westerly direction along the northerly boundary of the watershed of Barney Lake to the point of intersection with the northerly boundary of the watershed of O'Dell Creek;

thence in a general westerly direction along the northerly boundaries of the watersheds of O'Dell Creek and the unnamed stream north adjacent to and east of L 4022, TL9185 to the point of intersection with the easterly boundary of L 4022, TL9185;

thence northerly and westerly along the easterly and northerly boundaries of L 4022, TL9185 to the point of intersection with the midline of John Hart Highway No. 97;

thence in a general northerly direction along the midline of John Hart Highway No. 97 to the point of commencement and including all intervening territory except, and unless permission is granted, private land, Federal and Provincial parks and Indian Reserves.



## APPENDIX B ADVISORY

### GUIDING TERRITORY CERTIFICATE 701164 (ID 724G002)

#### GENERAL

- It is the holder's responsibility to be aware of all applicable laws and the limits of this certificate. For example,
  - Only a licenced guide may exercise the guiding privileges controlled by the holder.
  - This certificate does not authorize the use of land within a provincial park, conservancy or recreation area without a park use permit or the use of private land without the landowner's permission.
- If applicable, the holder is responsible for renewing his or her own certificate. The issuer is not obliged to send a reminder notice.

#### LEGISLATION

Here are some, but not all, relevant excerpts from the *Wildlife Act*:

##### Guiding territory certificate

- 59 (1) A regional manager may issue a guiding territory certificate to a person who, or to a group of persons each of whom,
- (a) [Repealed]
  - (b) in the case of an individual, is 19 years of age or older, and
  - (c) has the qualifications prescribed by regulation, if any.
- (2) The director may specify the form of and conditions contained in a guiding territory certificate.
- (3) Subject to a permit issued under section 70 (1) (b), a guiding territory certificate grants to the holder the exclusive control over guiding privileges in the area described in the certificate for the period stated in the certificate, which may not exceed 25 years.
- (4) The issuance of a guiding territory certificate to more than one person creates a tenancy in common in the rights granted by the certificate.
- (5) If a guiding territory certificate is issued to more than one person, the guiding territory certificate must
- (a) identify a person as the agent of the holders of the certificate and
  - (b) specify the interest held in the certificate by each holder of the certificate.
- (6) A regional manager may rely on information provided in an application or submission made by the agent identified in the guiding territory certificate as if that information were provided or that application or submission were made by all the holders of the certificate.
- (7) A regional manager may, on application by the holder of the guiding territory certificate, issue a new guiding territory certificate for a period not exceeding 25 years if
- (a) [Repealed]
  - (b) more than 3/5 of the period of a guiding territory certificate issued after this subsection comes into force has elapsed.

##### Non-use of guiding territory

- 59.1 (1) On application by the holder of a guiding territory certificate who does not intend to consent to guiding in a year in the guiding territory described in the guiding territory certificate, the regional manager may give permission for the temporary or partial discontinuance of the use of that guiding territory for guiding.
- (2) If, in the opinion of the regional manager, there is no guiding in a year in a guiding territory described in a guiding territory certificate,
- (a) the regional manager may review the operation of the holder of the guiding territory certificate, and
  - (b) after affording the holder an opportunity to be heard, the regional manager may suspend, cancel or refuse to renew the guiding territory certificate.

## Transfers

**62** (1) The following may not be transferred without the authorization of the regional manager:

- (a) the privileges conferred in a guide outfitter licence;
- (b) the privileges conferred in a portion of the guiding area described in a guide outfitter licence.

(2) The following may not be transferred except in accordance with and subject to the regulations:

- (a) the privileges conferred in a guide outfitter certificate;
- (b) the privileges conferred in a portion of the guiding territory held under a guiding territory certificate;
- (c) a guiding territory certificate or an interest in a guiding territory certificate.

(3) For greater certainty, none of the following constitutes a transfer for the purposes of subsection (2):

- (a) the granting of a security interest in a guiding territory certificate or in an interest in a guiding territory certificate by the holder of the certificate or interest;
- (b) the transmission of a privilege, certificate or interest referred to in subsection (2) (a), (b) or (c) to
  - (i) a trustee in bankruptcy of the holder of the privilege, certificate or interest, or
  - (ii) a personal representative of the holder of the privilege, certificate or interest, in the event of the holder's death.

## Certificate or licence is part of estate

**64** (1) An interest in a guiding territory certificate is part of the estate of the holder of that interest and, subject to section 62 (2), the heirs or administrators of a deceased holder may transfer, within 2 years of the holder's death, the holder's interest in the guiding territory certificate to a person who qualifies under section 59 (1).

(1.1) If an interest in a guiding territory certificate is not transferred in accordance with subsection (1) after the death of a holder, the deceased holder's interest in the guiding territory certificate is forfeited to the government.

(2) An angling guide licence, including any angler day quota attached to it, is part of the estate of the angling guide and, subject to the regulations, the heirs or administrators of a deceased angling guide may transfer, within 2 years after the angling guide's death, the privileges conferred by the angling guide licence and any angler day quota attached to it.

(3) If an annual fee for a guide outfitter licence or an angling guide licence becomes due in the interval between the death of the licence holder and the date of a transfer under this section, no annual fee is payable.

(4) If privileges conferred by a guide outfitter's certificate or an angling guide licence are not transferred in accordance with this section, the heirs or administrators must surrender the guide outfitter's certificate or the angling guide licence, as the case may be, to the regional manager.

## No proprietary rights in wildlife

**67** A guiding territory certificate or angling guide's licence does not

- (a) give the holder any proprietary rights in wildlife or fish, or
- (b) restrict the rights of a resident to hunt or fish.

Here are some, but not all, relevant excerpts from the Guiding Territory Certificate Regulation, made under **Wildlife Act**:

## Transfer of certificate or interest

**3** A person who holds a guiding territory certificate or an interest in a guiding territory certificate must not transfer any of the following without the authorization of a regional manager:

- (a) the privileges conferred in a guiding territory certificate;
- (b) the privileges conferred in a portion of the guiding territory held under a guiding territory certificate;
- (c) a guiding territory certificate or an interest in a guiding territory certificate.

## Control of corporation

**5** (1) A person, or a group of persons not dealing with each other at arm's length, has control of a corporation that holds an interest in a guiding territory certificate if the person or group holds shares in the corporation that, if exercised and considered in the aggregate, carry sufficient voting rights

- (a) to elect 50% or more of the effective directors of the corporation, or
- (b) to otherwise effectively control the operations and direction of the corporation.

(2) Subsection (1) applies whether the shares are held directly by the person or group or for the benefit of the person or group.

(3) Subsection (1) does not apply to shares held by way of security only.

### **Change to control of corporation**

- 6 (1) For the purposes of this regulation, there is a change to the control of a corporation that holds an interest in a guiding territory certificate if any of the following circumstances apply:
- (a) the certificate holder amalgamates with another corporation;
  - (b) through one or more transactions, control of the certificate holder changes or is acquired or disposed of;
  - (c) through one or more transactions, control of a corporation having control of the certificate holder changes or is acquired or disposed of.
- (2) For greater certainty, none of the circumstances described in section 62 (3) of the Act constitutes a change to the control of a corporation that holds an interest in a guiding territory certificate for the purposes of subsection (1).

### **Must notify if change to control of corporation**

- 7 (1) Within 30 days after a change to the control of a corporation that holds an interest in a guiding territory certificate, the corporation must do both of the following:
- (a) send to a regional manager a written notice setting out the details of the change;
  - (b) pay a reviewing fee of \$500.
- (2) A regional manager who receives a notice under subsection (1) may
- (a) request further information from the corporation, and
  - (b) include in the request the date by which that corporation must provide the information.
- (3) A corporation that receives a request under subsection (2) must comply with the request.

### **Actions of regional manager if notice of change to control**

- 8 (1) If a regional manager receives a notice under section 7 [*must notify if change to control of corporation*], the regional manager may
- (a) give to the corporation written notice that hearing is required to determine whether that regional manager should take an action referred to in section 64.1 (1)(d)(iii) (A) or (B) of the Act, or
  - (b) take no further action.
- (2) A regional manager may give a notice referred to in subsection (1) (a) no later than 120 days after receiving notice under section 7.
- (3) Despite subsection (2), a regional manager may give notice under that subsection after the 120 day period has expired if, before expiry of the period,
- (a) the director approves, in writing, an extension, and
  - (b) Written notice of the extension and the reasons for it are given to the corporation.

### **Actions of regional manager if belief of change to control**

- 9 (1) If a regional manager has reason to believe that there may have been a change to the control of a corporation that holds interest in a guiding territory certificate, the regional manager may give to the corporation
- (a) written notice of the reasons for the regional manager's belief, and
  - (b) a request for further information, and include in the request the date by which that corporation must provide the information.
- (2) A corporation that receives a notice under subsection (1)(a) must comply with a request made under subsection (1)(b).
- (3) Section 8 [*actions of regional manager if notice of change to control*] applies as follows:
- (a) if the regional manager is satisfied that the corporation has complied with subsection (2) of this section, as if the information provided by the corporation under that subsection was a notice given under section 7 [*must notify if change to control of corporation*];
  - (b) if any other case, as if the notice given to the corporation by the regional manager under subsection (1)(a) of this section was the notice given by the corporation under section 7.

### **Hearing respecting change to control**


- 10 (1) If a hearing is required under section 8 [*actions of regional manager if change to control*], the regional manager must include in the notice referred to in section 8 (1)(a) all of the following:
- (a) the manner and form of the hearing;
  - (b) the date by which, and the manner in which, the corporation must respond to the notice.
- (2) The regional manager is authorized to take any action referred to in section 64.1 (1)(d)(iii) (A) or (B) of the Act.
- (a) after a hearing, or
  - (b) after the date referred to in subsection (1)(b) of the section has passed, if the corporation fails to respond to the notice.

### **Offence**

- 11 A person who contravenes section 7 (1) [*must notify if change to control of corporation*] commits an offence for the purposes of section 84 (1)(b)(ii) of the Act.



**WILDLIFE ACT**  
**GUIDING TERRITORY CERTIFICATE 701183**

<b>GUIDING TERRITORY CERTIFICATE HOLDER(s)</b>	Steve R. J. Saunders	Interest: 100 %
<b>AGENT</b>	Steve R.J. Saunders s.22  PHONE: (250) 965-7788	
<b>GRANT</b>	The certificate holder(s) (the "holder") has exclusive control over guiding privileges in the guiding territory below.	
<b>GUIDING TERRITORY</b>	Refer to Appendix A for detailed territory area (the "guiding territory").	
<b>CONDITIONS OF CERTIFICATE</b>	<ul style="list-style-type: none"><li>➤ The holder must comply with all laws applicable to the activities carried out under this certificate.</li><li>➤ The holder must ensure that persons acting under authority of this certificate, including the holder's employees and persons guided<ul style="list-style-type: none"><li>• comply with all laws applicable to the activities carried out under this certificate;</li><li>• do not block or damage any road, trail, airstrip, watercourse, or other property in the guiding territory;</li></ul></li><li>➤ The holder must remedy at the holder's expense any blockage or damage to any road, trail, airstrip, watercourse, or other property in the guiding territory caused by the holder or any other person acting under authority of this certificate.</li></ul>	
<b>PERIOD OF CERTIFICATE</b>	This certificate is only valid from April 23, 2014 to April 23, 2039	
<b>DATE OF ISSUE</b>	April 23, 2014	
 <b>SIGNATURE OF ISSUER</b>		Ted Zimmerman Regional Manager Recreational Fisheries & Wildlife Programs Omineca Region

## **APPENDIX A GUIDING TERRITORY**

### **GUIDING TERRITORY CERTIFICATE 701183**

#### **Management Units 7-15, 7-16 and 7-24**

Commencing at the point of intersection of the midline of John Hart Highway No. 97 and the southerly boundary of L 2965 Cariboo Land District;

thence in a general northerly direction along the midline of John Hart Highway No. 97 to the point of intersection with the midline of Tacheeda Lakes access road;

thence in a general northerly direction along the midline of Tacheeda Lakes access road to a point due west of the point of intersection of the midline of Tacheeda Creek and the midline of Parsnip River;

thence more or less east to the midline of Parsnip River;

thence in a general northerly direction along the midline of Parsnip River to the point of intersection with the midline of Hodda Creek;

thence in a general westerly and southerly direction along the northerly and westerly boundaries of the watershed of Hodda Creek to the point of intersection with the northerly boundary of the watershed of the first unnamed stream south of McLeod Lake flowing southerly into Crooked River;

thence in a general westerly direction along the northerly boundary of the watershed of the said unnamed stream to the point of intersection with the natural boundary of McLeod Lake at the most easterly point on the southerly shore thereof;

thence in a general westerly direction along the natural boundary of McLeod Lake on the southerly shore thereof to the point of intersection with the midline of Crooked River;

thence in a general westerly direction along the southerly boundary of the watershed of the first adjacent stream north flowing easterly into McLeod Lake to the point of intersection with the northerly boundary of the watershed of Weedon Creek;

thence in a general westerly, southerly and easterly direction along the northerly, westerly and southerly boundaries of the watershed of Weedon Creek to the point of intersection with the westerly boundary of the watershed of the unnamed stream flowing easterly into Crooked River in L 3008;

thence in a general southerly direction along the westerly boundary of the watershed of the said unnamed stream to the point of intersection with the northerly boundary of the watershed of Merton Creek;

thence in a general westerly and southerly direction along the northerly and westerly boundary of the watershed of Merton Creek to the point of intersection with the easterly boundary of L 4321;

thence more or less south in a straight line to the southwest corner of L 3866;

thence more or less east in a straight line to the northeast corner of L 3881;

thence more or less south in a straight line to the southeast corner of L 3878;

## **APPENDIX A GUIDING TERRITORY**

### **GUIDING TERRITORY CERTIFICATE 701183**

thence more or less east in a straight line to the northwest corner of L 2624;

thence more or less south in a straight line to the southwest corner of L 2527;  
thence more or less east in a straight line to the northwest corner of L 2525;

thence more or less south in a straight line to the southwest corner of L 2519;  
thence more or less east in a straight line to the northwest corner of L 2466;

thence more or less south in a straight line to the southwest corner of L 6206;

thence easterly along the southerly boundary of L6206 to the northwest corner of L 4259;

thence more or less south in a straight line to the southwest corner of L 4257;

thence south to the southeast corner of L 2396;

thence east, through the north boundary of the city of Prince George to the midline of the Fraser River at to a point at 122 36' 50" west longitude and 54 02' 23" north latitude;

thence in a general northerly direction along the midline of Fraser River to a point due south of the northeast corner of L 928;

thence due north to the northeast corner of L 928;

thence more or less west in a straight line to the point of intersection with the easterly boundary of the watershed of the several unnamed streams adjacent west flowing southerly into Fraser River;

thence in a general northerly direction along the easterly boundary of the watershed of the said unnamed streams to the point of intersection with the northerly boundary of the watershed of Barney Lake;

thence in a general westerly direction along the northerly boundary of the watershed of Barney Lake to the point of intersection with the northerly boundary of the watershed of O'Dell Creek;

thence in a general westerly direction along the northerly boundaries of the watersheds of O'Dell Creek and the unnamed stream north adjacent to and east of L 4022, TL9185 to the point of intersection with the easterly boundary of L 4022, TL9185;

thence northerly and westerly along the easterly and northerly boundaries of L 4022, TL9185 to the point of intersection with the midline of John Hart Highway No. 97;

thence in a general northerly direction along the midline of John Hart Highway No. 97 to the point of commencement and including all intervening territory except, and unless permission is granted, private land, Federal and Provincial parks and Indian Reserves.

## **APPENDIX B ADVISORY**

### **GUIDING TERRITORY CERTIFICATE 701183**

#### **GENERAL**

- It is the holder's responsibility to be aware of all applicable laws and the limits of this certificate. For example,
  - Only a licenced guide may exercise the guiding privileges controlled by the holder.
  - This certificate does not authorize the use of land within a provincial park, conservancy or recreation area without a park use permit or the use of private land without the landowner's permission.
- If applicable, the holder is responsible for renewing his or her own certificate. The issuer is not obliged to send a reminder notice.

#### **LEGISLATION**

Here are some, but not all, relevant excerpts from the **Wildlife Act**:

##### **Guiding territory certificate**

- 59 (1) A regional manager may issue a guiding territory certificate to a person who, or to a group of persons each of whom,
- (a) is a citizen of Canada or a permanent resident of Canada,
  - (b) is 19 years of age or older, and
  - (c) has other qualifications prescribed by regulation
- (2) The director may specify the form of and conditions contained in a guiding territory certificate.
- (3) Subject to a permit issued under section 70 (1) (b), a guiding territory certificate grants to the holder the exclusive control over guiding privileges in the area described in the certificate for the period stated in the certificate, which may not exceed 25 years.
- (4) The issuance of a guiding territory certificate to more than one person creates a tenancy in common in the rights granted by the certificate.
- (5) If a guiding territory certificate is issued to more than one person, the guiding territory certificate must
- (a) identify a person as the agent of the holders of the certificate and
  - (b) specify the interest held in the certificate by each holder of the certificate
- (6) A regional manager may rely on information provided and an application or submission made by the agent identified in the guiding territory certificate as if that information were provided or that application or submission were made by all the holders of the certificate.
- (7) A regional manager may, on application by the holder of the guiding territory certificate, issue a new guiding territory certificate for a period not exceeding 25 years if
- (a) [Repealed 2012-07-01.]
  - (b) more than 3/5 of the period of a guiding territory certificate issued after this subsection comes into force has elapsed.

##### **Non-use of guiding territory**

- 59.1 (1) On application by the holder of a guiding territory certificate who does not intend to consent to guiding in a year in the guiding territory described in the guiding territory certificate, the regional manager may give permission for the temporary or partial discontinuance of the use of that guiding territory for guiding.
- (2) If, in the opinion of the regional manager, there is no guiding in a year in a guiding territory described in a guiding territory certificate,
- (a) the regional manager may review the operation of the holder of the guiding territory certificate, and
  - (b) after affording the holder an opportunity to be heard, the regional manager may suspend, cancel or refuse to renew the guiding territory certificate.

##### **Certificate or licence is part of estate**

## **APPENDIX B ADVISORY**

### **GUIDING TERRITORY CERTIFICATE 701183**

- 64** (1) An interest in a guiding territory certificate is part of the estate of the holder of that interest and, subject to section 62, the heirs or administrators of a deceased holder may transfer, within 2 years of the holder's death, the holder's interest in the guiding territory certificate to a person who qualifies under section 59 (1).

(1.1) If an interest in a guiding territory certificate is not transferred in accordance with subsection (1) after the death of a holder, the deceased holder's interest in the guiding territory certificate is forfeited to the government.


(2) An angling guide licence, including any angler day quota attached to it, is part of the estate of the angling guide and, subject to the regulations, the heirs or administrators of a deceased angling guide may transfer, within 2 years after the angling guide's death, the privileges conferred by the angling guide licence and any angler day quota attached to it.

(3) If an annual fee for a guide outfitter licence or an angling guide licence becomes due in the interval between the death of the licence holder and the date of a transfer under this section, no annual fee is payable.

(4) If privileges conferred by a guide outfitter's certificate or an angling guide licence are not transferred in accordance with this section, the heirs or administrators must surrender the guide outfitter's certificate or the angling guide licence, as the case may be, to the regional manager.

#### **No proprietary rights in wildlife**

- 67** A guiding territory certificate or angling guide's licence does not
- (a) give the holder any proprietary rights in wildlife or fish, or
  - (b) restrict the rights of a resident to hunt or fish.








**WILDLIFE ACT**

**AMENDED July 15, 2013  
GUIDING TERRITORY CERTIFICATE 701164**

<b>GUIDING TERRITORY CERTIFICATE HOLDER(s)</b>	Steve R. J. Saunders Roy Pattison	Interest: 66.67 % Interest: 33.33 %
<b>AGENT</b>	Steve R. J. Saunders s.22  PHONE: (250) 965-7788	
<b>GRANT</b>	<b>The certificate holder(s) (the "holder") has exclusive control over guiding privileges in the guiding territory below.</b>	
<b>GUIDING TERRITORY</b>	Refer to Appendix A for detailed territory area (the "guiding territory").	
<b>CONDITIONS OF CERTIFICATE</b>	<ul style="list-style-type: none"><li>➤ The holder must comply with all laws applicable to the activities carried out under this certificate.</li><li>➤ The holder must ensure that persons acting under authority of this certificate, including the holder's employees and persons guided<ul style="list-style-type: none"><li>• comply with all laws applicable to the activities carried out under this certificate;</li><li>• do not block or damage any road, trail, airstrip, watercourse, or other property in the guiding territory;</li></ul></li><li>➤ The holder must remedy at the holder's expense any blockage or damage to any road, trail, airstrip, watercourse, or other property in the guiding territory caused by the holder or any other person acting under authority of this certificate.</li></ul>	
<b>PERIOD OF CERTIFICATE</b>	This certificate is only valid from July 15, 2013 to September 28, 2020.	
<b>DATE OF ISSUE</b>	Amended on July 15, 2013  <b>This certificate supercedes Amended Guiding Territory Certificate 701164 issued September 28, 2010.</b>	
 <b>SIGNATURE OF ISSUER</b>	Ted Zimmerman Regional Manager Recreational Fisheries & Wildlife Programs Omineca Region	

## **APPENDIX A GUIDING TERRITORY**

### **AMENDED July 15, 2013 GUIDING TERRITORY CERTIFICATE 701164**

#### **Management Units 7-15, 7-16 and 7-24**

Commencing at the point of intersection of the midline of John Hart Highway No. 97 and the southerly boundary of L 2965 Cariboo Land District;

thence in a general northerly direction along the midline of John Hart Highway No. 97 to the point of intersection with the midline of Tacheeda Lakes access road;

thence in a general northerly direction along the midline of Tacheeda Lakes access road to a point due west of the point of intersection of the midline of Tacheeda Creek and the midline of Parsnip River;

thence more or less east to the midline of Parsnip River;

thence in a general northerly direction along the midline of Parsnip River to the point of intersection with the midline of Hodda Creek;

thence in a general westerly and southerly direction along the northerly and westerly boundaries of the watershed of Hodda Creek to the point of intersection with the northerly boundary of the watershed of the first unnamed stream south of McLeod Lake flowing southerly into Crooked River;

thence in a general westerly direction along the northerly boundary of the watershed of the said unnamed stream to the point of intersection with the natural boundary of McLeod Lake at the most easterly point on the southerly shore thereof;

thence in a general westerly direction along the natural boundary of McLeod Lake on the southerly shore thereof to the point of intersection with the midline of Crooked River;

thence in a general westerly direction along the southerly boundary of the watershed of the first adjacent stream north flowing easterly into McLeod Lake to the point of intersection with the northerly boundary of the watershed of Weedon Creek;

thence in a general westerly, southerly and easterly direction along the northerly, westerly and southerly boundaries of the watershed of Weedon Creek to the point of intersection with the westerly boundary of the watershed of the unnamed stream flowing easterly into Crooked River in L 3008;

thence in a general southerly direction along the westerly boundary of the watershed of the said unnamed stream to the point of intersection with the northerly boundary of the watershed of Merton Creek;

thence in a general westerly and southerly direction along the northerly and westerly boundary of the watershed of Merton Creek to the point of intersection with the easterly boundary of L 4321;

thence more or less south in a straight line to the southwest corner of L 3866;

thence more or less east in a straight line to the northeast corner of L 3881;

thence more or less south in a straight line to the southeast corner of L 3878;

## **APPENDIX A GUIDING TERRITORY**

### **AMENDED July 15, 2013 GUIDING TERRITORY CERTIFICATE 701164**

thence more or less east in a straight line to the northwest corner of L 2624;  
thence more or less south in a straight line to the southwest corner of L 2527;  
thence more or less east in a straight line to the northwest corner of L 2525;  
thence more or less south in a straight line to the southwest corner of L 2519;  
thence more or less east in a straight line to the northwest corner of L 2466;  
thence more or less south in a straight line to the southwest corner of L 6206;  
thence easterly along the southerly boundary of L6206 to the northwest corner of L 4259;  
thence more or less south in a straight line to the southwest corner of L 4257;  
thence south to the southeast corner of L 2396;  
thence east, through the north boundary of the city of Prince George to the midline of the Fraser River at to a point at 122 36' 50" west longitude and 54 02' 23" north latitude;  
thence in a general northerly direction along the midline of Fraser River to a point due south of the northeast corner of L 928;  
thence due north to the northeast corner of L 928;  
thence more or less west in a straight line to the point of intersection with the easterly boundary of the watershed of the several unnamed streams adjacent west flowing southerly into Fraser River;  
thence in a general northerly direction along the easterly boundary of the watershed of the said unnamed streams to the point of intersection with the northerly boundary of the watershed of Barney Lake;  
thence in a general westerly direction along the northerly boundary of the watershed of Barney Lake to the point of intersection with the northerly boundary of the watershed of O'Dell Creek;  
thence in a general westerly direction along the northerly boundaries of the watersheds of O'Dell Creek and the unnamed stream north adjacent to and east of L 4022, TL9185 to the point of intersection with the easterly boundary of L 4022, TL9185;  
thence northerly and westerly along the easterly and northerly boundaries of L 4022, TL9185 to the point of intersection with the midline of John Hart Highway No. 97;  
thence in a general northerly direction along the midline of John Hart Highway No. 97 to the point of commencement and including all intervening territory except, and unless permission is granted, private land, Federal and Provincial parks and Indian Reserves.

## APPENDIX B ADVISORY

### AMENDED July 15, 2013 GUIDING TERRITORY CERTIFICATE 701164

#### GENERAL

- It is the holder's responsibility to be aware of all applicable laws and the limits of this certificate. For example,
  - Only a licenced guide may exercise the guiding privileges controlled by the holder.
  - This certificate does not authorize the use of land within a provincial park, conservancy or recreation area without a park use permit or the use of private land without the landowner's permission.
- If applicable, the holder is responsible for renewing his or her own certificate. The issuer is not obliged to send a reminder notice.

#### LEGISLATION

Here are some, but not all, relevant excerpts from the **Wildlife Act**:

##### Guiding territory certificate

- 59 (1) A regional manager may issue a guiding territory certificate to a person who, or to a group of persons each of whom,
- (a) is a citizen of Canada or a permanent resident of Canada,
  - (b) is 19 years of age or older, and
  - (c) has other qualifications prescribed by regulation
- (2) The director may specify the form of and conditions contained in a guiding territory certificate.
- (3) Subject to a permit issued under section 70 (1) (b), a guiding territory certificate grants to the holder the exclusive control over guiding privileges in the area described in the certificate for the period stated in the certificate, which may not exceed 25 years.
- (4) The issuance of a guiding territory certificate to more than one person creates a tenancy in common in the rights granted by the certificate.
- (5) If a guiding territory certificate is issued to more than one person, the guiding territory certificate must
- (a) identify a person as the agent of the holders of the certificate and
  - (b) specify the interest held in the certificate by each holder of the certificate
- (6) A regional manager may rely on information provided and an application or submission made by the agent identified in the guiding territory certificate as if that information were provided or that application or submission were made by all the holders of the certificate.
- (7) A regional manager may, on application by the holder of the guiding territory certificate, issue a new guiding territory certificate for a period not exceeding 25 years if
- (a) [Repealed 2012-07-01.]
  - (b) more than 3/5 of the period of a guiding territory certificate issued after this subsection comes into force has elapsed.

##### Non-use of guiding territory

- 59.1 (1) On application by the holder of a guiding territory certificate who does not intend to consent to guiding in a year in the guiding territory described in the guiding territory certificate, the regional manager may give permission for the temporary or partial discontinuance of the use of that guiding territory for guiding.
- (2) If, in the opinion of the regional manager, there is no guiding in a year in a guiding territory described in a guiding territory certificate,
- (a) the regional manager may review the operation of the holder of the guiding territory certificate, and
  - (b) after affording the holder an opportunity to be heard, the regional manager may suspend, cancel or refuse to renew the guiding territory certificate.

## **APPENDIX B ADVISORY**

### **AMENDED July 15, 2013 GUIDING TERRITORY CERTIFICATE 701164**

#### **Certificate or licence is part of estate**

- 64 (1) An interest in a guiding territory certificate is part of the estate of the holder of that interest and, subject to section 62, the heirs or administrators of a deceased holder may transfer, within 2 years of the holder's death, the holder's interest in the guiding territory certificate to a person who qualifies under section 59 (1).

(1.1) If an interest in a guiding territory certificate is not transferred in accordance with subsection (1) after the death of a holder, the deceased holder's interest in the guiding territory certificate is forfeited to the government.


(2) An angling guide licence, including any angler day quota attached to it, is part of the estate of the angling guide and, subject to the regulations, the heirs or administrators of a deceased angling guide may transfer, within 2 years after the angling guide's death, the privileges conferred by the angling guide licence and any angler day quota attached to it.

(3) If an annual fee for a guide outfitter licence or an angling guide licence becomes due in the interval between the death of the licence holder and the date of a transfer under this section, no annual fee is payable.

(4) If privileges conferred by a guide outfitter's certificate or an angling guide licence are not transferred in accordance with this section, the heirs or administrators must surrender the guide outfitter's certificate or the angling guide licence, as the case may be, to the regional manager.

#### **No proprietary rights in wildlife**

- 67 A guiding territory certificate or angling guide's licence does not
- (a) give the holder any proprietary rights in wildlife or fish, or
  - (b) restrict the rights of a resident to hunt or fish.



BRITISH  
COLUMBIA