



July 23, 1996

File: 0214338

Your File: 56020

NOTICE OF CONTINUATION OF ORDER-IN-COUNCIL RESERVE
RECORDED IN THE NAME OF BC LANDS, PEACE REGION

RESERVE NUMBER: 56020

LEGAL DESCRIPTION: All that unalienated and unencumbered, Crown land situated along the Peace River at the 2225 Foot Contour level, as shown in red on the attached sketch.


RESERVE HOLDER: BC Lands, Peace Region

PURPOSE: Flood Reserve

ESTABLISHMENT DATE: December 19, 1956

NEXT REVIEW DATE: March 31, 2004

BC
Lands


Jim McGregor for
Regional Director
Ministry of Environment,
Lands and Parks

LF/lm
Attachment

pc: Crown Land Registry Services, Victoria, BC
Ministry of Forests, Dawson Creek, BC



Date: December 4, 2012
Reserve: R078001
File: 8014651

MINISTRY OF FORESTS LANDS AND
NATURAL RESOURCE OPERATIONS
Fish, Wildlife & Habitat Mgmt Branch
400 10003 110th Avenue
Fort St John BC V1J 6M7

Attention: Chris Addison

NOTICE OF CONTINUATION OF NOTATION OF INTEREST

Re: THAT UNALIENATED AND UNENCUMBERED LAND IN THE VICINITY OF
PEACE RIVER – BOUDREAU SITUATED WITHIN PEACE RIVER DISTRICT, CONTAINING
23,539.95 HECTARES, MORE OR LESS.

AUTHORITY: The undersigned has been charged with the administration of the Land Act; and

DECISION: The undersigned considers it advisable in the public interest to continue a Notation of Interest over the area identified on the attached map; then

AGENCY AND EFFECTIVE PERIOD: The existing Notation of Interest, established January 17, 2007 on File No. 8014651, is hereby continued effective January 17, 2012, for five (5) years. The Crown land area outlined in red on the attached map is hereby continued as a Notation of Interest on behalf of the Ministry of Forests, Lands and Natural Resource Operations (MFLNRO) due to its importance for planning for future Protected Area Strategy purposes.

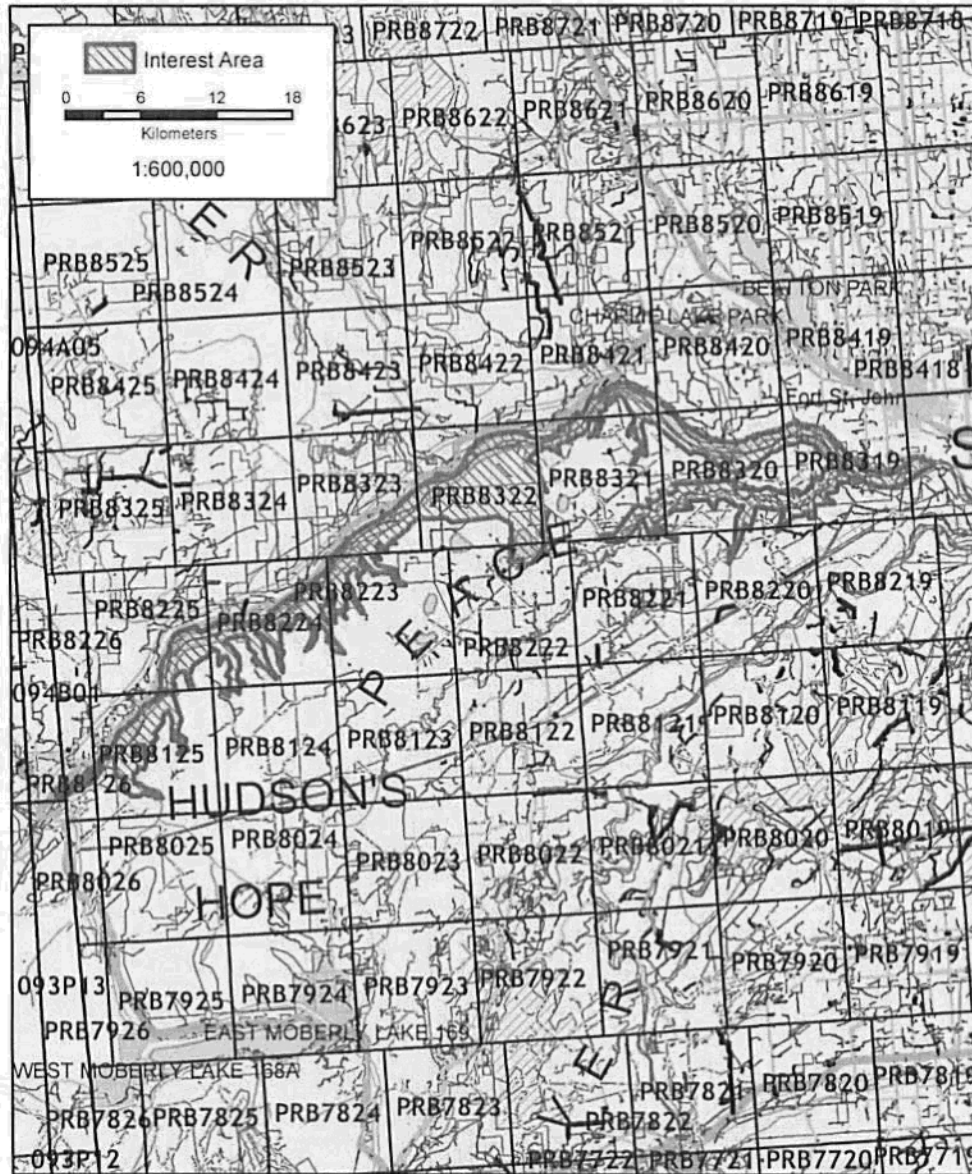
SUBJECT TO: Prior to designing this area as Protected Area, the numerous conflicts and constraints will require resolution. The Protected Area Strategy is a result of the Fort St John and Dawson Creek Land Resource Management Plans (LRMP's). At the present time, the NOI does not restrict development in the area under application; however, the NOI does provide the requirement to refer any proposed development in the area to the MFLNRO.

Dave Van Dolah
Director of Authorizations
/sb
Attachment

Dec 4, 2012
Date

NOTATION OF INTEREST NO. R078001

File No. 8014651





Date: July 5, 2016
Our File: 8014651
Reserve No: R078001

MINISTRY OF ENVIRONMENT
400 1003 110th Avenue
Fort St John BC V1J 6M7

Attention: Dani Money

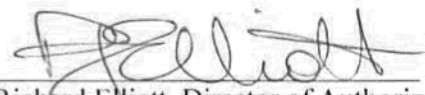
NOTICE OF CONTINUATION OF NOTATION OF INTEREST

Re: That unalienated and unencumbered land in the vicinity of Peace River within the Peace River District, containing 23,539.95 hectares, more or less.

WHEREAS: The undersigned has been charged with the administration of Crown land under the Land Act; and

WHEREAS: The undersigned considers it advisable to continue Notation of Interest No. R078001 over the area identified on the attached map; then


THEREFORE: The existing Notation of Interest established January 17, 2007 is hereby continued over Crown land shown on the attached map to record the interest of the Ministry of Environment in the area due to its importance for doe planning for future Protected Area Strategy purposes for so long as required. Applications for Crown land in the above area are to be referred to the Ministry of Environment for comment and consideration in the adjudication of such applications, effective July 5, 2016.


Richard Elliott, Director of Authorizations
Ministry of Forests, Lands and Natural Resource Operations

July 5, 2016
Date

/sb
Attachment

File No. 8014651





Date: January 17, 2007
File: 8014651
Your File: 84220-25/4352
NOI No.: R078001

Ministry of Environment
400 – 10003 – 110th Avenue
Fort St John BC V1J 6M7

Attention: Andy Ackerman

NOTICE OF ESTABLISHMENT OF NOTATION OF INTEREST

RE: THAT UNALIENATED AND UNENCUMBERED LAND IN THE VICINITY OF PEACE RIVER - BOUDREAU SITUATED WITHIN PEACE RIVER DISTRICT, CONTAINING 19,730 HECTARES, MORE OR LESS.

AUTHORITY: The undersigned has been charged with the administration of Crown land under the Land Act; and


DECISION: The undersigned considers it advisable to establish Notation of Interest **R078001** over the area identified on the attached map; then

AGENCY AND EFFECTIVE PERIOD: A Notation of Interest is established over Crown land, highlighted on the attached map, to record the interest of Ministry of Environment in the area due to its importance for Planning for future Protected Area Strategy purposes, effective January 17 2007, **for 5 (five) years**. Applications for Crown land in the above area are to be referred to Ministry of Environment for comment and consultation in the adjudication of such applications.

PRIOR RIGHTS: This Notation of Interest is subject to the following:

See attached Schedule A

For your information we have not consulted with First Nations prior to establishing this Notation of Interest. Prior to your agency commencing any development or infringement on this site please ensure that you do the consultation required with the appropriate First Nation Band(s).


Al Zackodnik
Manager Client Services (Fort St. John)
Regional Client Services Division
Integrated Land Management Bureau
Ministry of Agriculture and Lands

January 17, 2007
Date

/jbc
Attachments

SCHEDULE A
Notation of Interest R078001

File No.:	Doc No:	Status Of LWBC Conflicts
0194508	52093	MINISTRY OF ENVIRONMENT- MAP RESERVE- ENVIRONMENT, CONSERVATION, & RECR- UREP/RECREATION RESERVE-TENURED
0224415	70341	MINISTRY OF ENVIRONMENT- FISH & WILDLIFE- MAP RESERVE- ENVIRONMENT, CONSERVATION, & RECR- FISH AND WILDLIFE MANAGEMENT-TENURED
0263815	84873	MINISTRY OF AGRICULTURE AND LANDS- LANDS - MAP RESERVE- ENVIRONMENT, CONSERVATION, & RECR- UREP/RECREATION RESERVE-TENURED
0301962	70264	MINISTRY OF ENVIRONMENT- FISH & WILDLIFE - MAP RESERVE- ENVIRONMENT, CONSERVATION, & RECR- FISH AND WILDLIFE MANAGEMENT-TENURED
0308375	700032	PETROFUND CORP.- STATUTORY RIGHT OF WAY(OR EASEMENT)- UTILITY- UTILITY-TENURED
0344757	802177	BRITISH COLUMBIA HYDRO AND POWER AUTHORITY- STATUTORY RIGHT OF WAY(OR EASEMENT)- UTILITY- ELECTRIC POWER LINE-TENURED
7400178	800294	CANADIAN NATURAL RESOURCES LIMITED- STATUTORY RIGHT OF WAY(OR EASEMENT)- UTILITY- GAS AND OIL PIPELINE-TENURED
8000190	84855	MINISTRY OF ENVIRONMENT- MAP RESERVE- ENVIRONMENT, CONSERVATION, & RECR- UREP/RECREATION RESERVE-TENURED
8000346	801558	ARDILLS RANCH LTD.- STANDARD LEASE- AGRICULTURE- GRAZING-TENURED
8001876	988005	MINISTRY OF TRANSPORTATION- MAP RESERVE- QUARRYING- SAND AND GRAVEL-TENURED
8001878	888044	MINISTRY OF TRANSPORTATION- MAP RESERVE- QUARRYING- SAND AND GRAVEL-TENURED
8002029	938018	OIL AND GAS COMMISSION-NOTATION OF INTEREST- TRANSPORTATION- ROADWAY-TENURED
8003230	84881	MINISTRY OF AGRICULTURE AND LANDS- NOTATION OF INTEREST- ENVIRONMENT, CONSERVATION, & RECR- FLOODING RESERVE-TENURED
8003373	85854	MINISTRY OF ENVIRONMENT- MAP RESERVE- ENVIRONMENT, CONSERVATION, & RECR- ECOLOGICAL RESERVE-TENURED
8003635	812193	PETROFUND CORP.- LICENCE OF OCCUPATION- INDUSTRIAL- INDUSTRIAL CAMPS-TENURED
8003834	812248	BRITISH COLUMBIA HYDRO AND POWER AUTHORITY- LICENCE OF OCCUPATION- INDUSTRIAL- LIGHT INDUSTRIAL-TENURED
8003954	804008	CANADIAN NATURAL RESOURCES LIMITED- STATUTORY RIGHT OF WAY(OR EASEMENT)- UTILITY- GAS AND OIL PIPELINE-TENURED
8004250	87895	MINISTRY OF AGRICULTURE AND LANDS- MAP RESERVE- MISCELLANEOUS LAND USES- PLANNING/MARKETING/DEVELOP PROJECTS-TENURED
8004581	803558	DEVON CANADA CORPORATION- STATUTORY RIGHT OF WAY(OR EASEMENT)- ENERGY PRODUCTION- DRILLSITE/WELLSITE-TENURED
8004823	803901	SHININGBANK ENERGY LTD.- STATUTORY RIGHT OF WAY(OR EASEMENT)- UTILITY- GAS AND OIL PIPELINE-TENURED
8004910	804066	DEVON CANADA CORPORATION- STATUTORY RIGHT OF WAY(OR EASEMENT)- UTILITY- GAS AND OIL PIPELINE-TENURED
8004936	89026	MINISTRY OF AGRICULTURE AND LANDS- NOTATION OF INTEREST- QUARRYING- SAND AND GRAVEL-TENURED
8004971	898023	MINISTRY OF ENVIRONMENT- NOTATION OF INTEREST- COMMERCIAL- TRAPLINE CABIN-TENURED
8004991	804917	DEVON CANADA CORPORATION- STATUTORY RIGHT OF WAY(OR EASEMENT)- UTILITY- GAS AND OIL PIPELINE-TENURED
8006077	807450	SHININGBANK ENERGY LTD.- STATUTORY RIGHT OF WAY(OR EASEMENT)- ENERGY PRODUCTION- DRILLSITE/WELLSITE-TENURED
8006165	805538	SHININGBANK ENERGY LTD.- STATUTORY RIGHT OF WAY(OR EASEMENT)- UTILITY- GAS AND OIL PIPELINE—TENURED

SCHEDULE A
Notation of Interest R078001

8006480	918029	MINISTRY OF ENVIRONMENT- NOTATION OF INTEREST- ENVIRONMENT, CONSERVATION, & RECR- FISH AND WILDLIFE MANAGEMENT-TENURED
8008411	814	SHININGBANK ENERGY LTD.- STATUTORY RIGHT OF WAY(OR EASEMENT)- UTILITY- GAS AND OIL PIPELINE-TENURED
8005664	813768	BRITISH COLUMBIA HYDRO AND POWER AUTHORITY- LICENCE OF OCCUPATION- INDUSTRIAL- MISCELLANEOUS-TENURED
9605598	910317	CANADIAN NATURAL RESOURCES LIMITED- STATUTORY RIGHT OF WAY(OR EASEMENT)- ENERGY PRODUCTION- DRILLSITE/WELLSITE-TENURED
9606268	908094	CANADIAN NATURAL RESOURCES LIMITED- STATUTORY RIGHT OF WAY(OR EASEMENT)- UTILITY- GAS AND OIL PIPELINE-TENURED
8005604	813694	BRITISH COLUMBIA HYDRO AND POWER AUTHORITY- LICENCE OF OCCUPATION- INDUSTRIAL- MISCELLANEOUS-TENURED
9608615	904635	DEVON CANADA CORPORATION- INTERIM LICENCE- ENERGY PRODUCTION- DRILLSITE/WELLSITE-TENURED
9608546	904737	DEVON CANADA CORPORATION- INTERIM LICENCE- ENERGY PRODUCTION- DRILLSITE/WELLSITE-TENURED
8013872	028014	MINISTRY OF ENVIRONMENT- NOTATION OF INTEREST- ENVIRONMENT, CONSERVATION, & RECR- FISH AND WILDLIFE MANAGEMENT-TENURED
8004250	87895	MINISTRY OF AGRICULTURE AND LANDS- MAP RESERVE- MISCELLANEOUS LAND USES- PLANNING/MARKETING/DEVELOP PROJECTS-TENURED
8012133	906450	PENN WEST PETROLEUM LTD.- INTERIM LICENCE- ENERGY PRODUCTION- DRILLSITE/WELLSITE-TENURED
9610694	908641	ENCANA OIL & GAS CO. LTD.- INTERIM LICENCE- ENERGY PRODUCTION- DRILLSITE/WELLSITE-TENURED
8014109	813718	PAUL HEIMERL- LICENCE OF OCCUPATION- COMMERCIAL- HUNTING/FISHING CAMP-TENURED
8005631	813797	LES WOOD & SONS LTD- LICENCE OF OCCUPATION- QUARRYING- SAND AND GRAVEL-TENURED
8014236	048074	MINISTRY OF ENVIRONMENT- NOTATION OF INTEREST- ENVIRONMENT, CONSERVATION, & RECR- SCIENCE MEASUREMENT/RESEARCH-TENURED
8014369	814068	GARRY LOISELLE- TEMPORARY PERMIT- COMMERCIAL RECREATION- GUIDED FRESHWATER RECREATION-TENURED
8006274	814129	PEACE RIVER REGIONAL DISTRICT- LICENCE- UTILITY- SEWER/EFFLUENT LINE-TENURED
9620721	920318	CANADIAN NATURAL RESOURCES LIMITED- TEMPORARY PERMIT- UTILITY- GAS AND OIL PIPELINE-TENURED
9620721		CANADIAN NATURAL RESOURCES LIMITED- INTERIM LICENCE- UTILITY- GAS AND OIL PIPELINE-ACCEPTED - APPLICATION
8004936	89026	MINISTRY OF AGRICULTURE AND LANDS- NOTATION OF INTEREST- QUARRYING- SAND AND GRAVEL-TENURED
8000346		ARDILLS RANCH LTD.- STANDARD LEASE- AGRICULTURE- GRAZING-ACCEPTED - APPLICATION
8014369		GARRY LOISELLE- TEMPORARY PERMIT- COMMERCIAL RECREATION- GUIDED FRESHWATER RECREATION-ACCEPTED - APPLICATION