



Date: March 12, 2008
File: 8002184 ✓
Your File: 5-5-4-1
Reserve No.: 908018

District of Chetwynd
PO Box 357
Chetwynd, BC V0C 1J0

Attention: Gary Kaulbach


NOTICE OF CONTINUATION OF A RESERVE

Re: DISTRICT LOT 717, PEACE RIVER DISTRICT, CONTAINING 9.215 HECTARES

AUTHORITY: The undersigned has been charged with the administration of Crown land under the Land Act; and

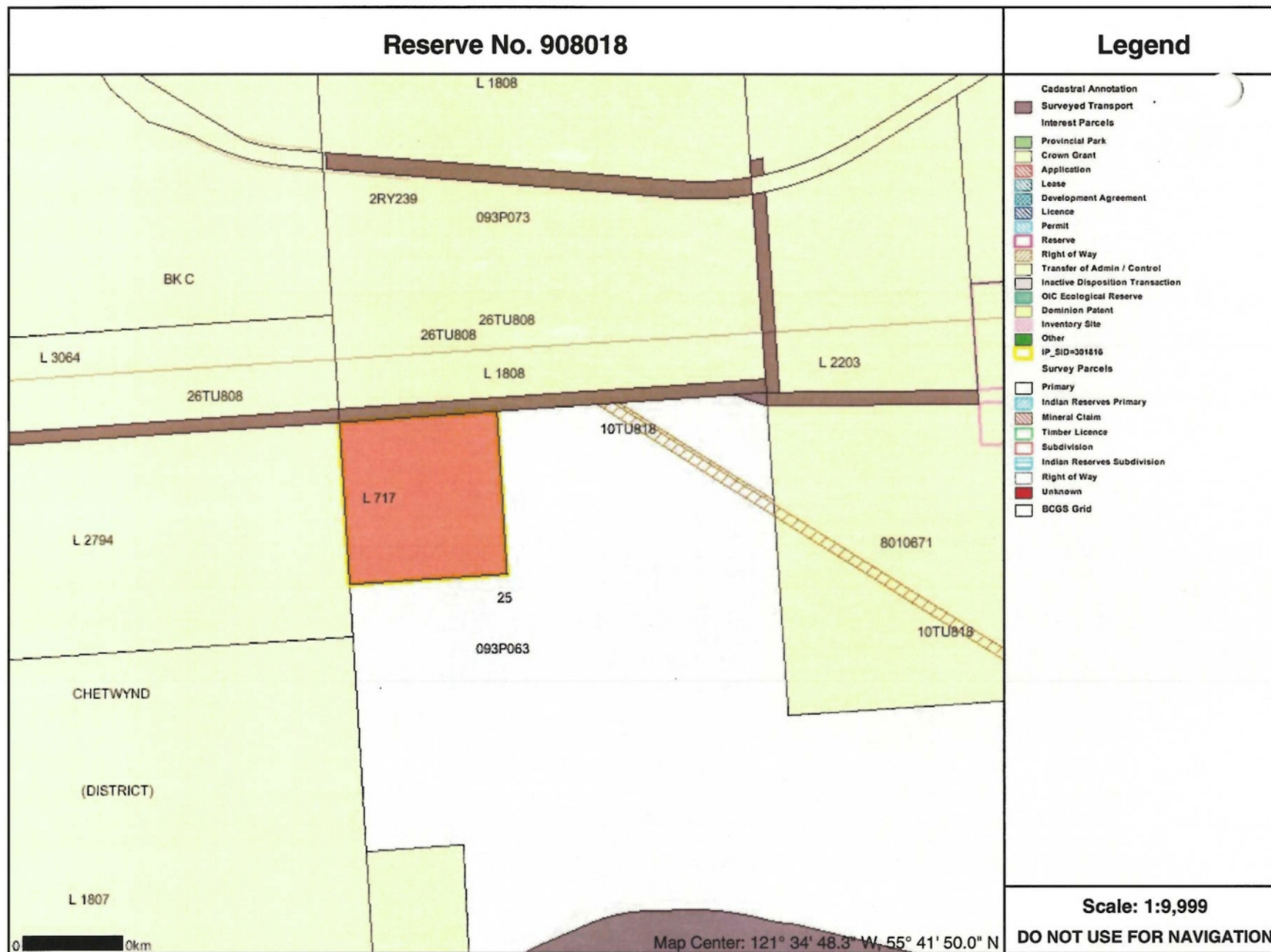
DECISION: The undersigned considers it advisable to continue Reserve No. 908018 over the area identified on the attached sketch, established on February 26, 1990.

AGENCY AND EFFECTIVE PERIOD: The Crown land, shown in red on the attached map, is hereby continued as a Reserve on behalf of the District of Chetwynd due to its importance for future extension of community recreation area purposes, effective March 12, 2008.


Al Zackodnik
Manager Client Services (Fort St. John)
Regional Client Services Division
Integrated Land Management Bureau
Ministry of Agriculture and Lands

March 12, 2008
Date

/ldb
Attachment(s)





Province of
British Columbia

MINISTRY OF
ENVIRONMENT,
LANDS AND PARKS

BC
Lands

PEACE REGION

400, 10003 — 110th Avenue
Fort St. John
British Columbia
V1J 6M7
Telephone: (604) 787-3411
Fax: (604) 787-3219

May 3, 1995

✓ File: 8002184
Your File: 5-5-4-1
Map Reserve: 908018

~~District of Chetwynd~~
~~Box 357~~
~~Chetwynd, BC~~
~~V0C 1J0~~

NOTICE OF CONTINUATION OF SECTION 12 MAP RESERVE

RESERVE NUMBER: 908018

LEGAL DESCRIPTION: District Lot 717, Peace River District, as shown in red on the attached sketch.

RESERVE HOLDER: District of Chetwynd

PURPOSE: Future extension of Community Recreation Area

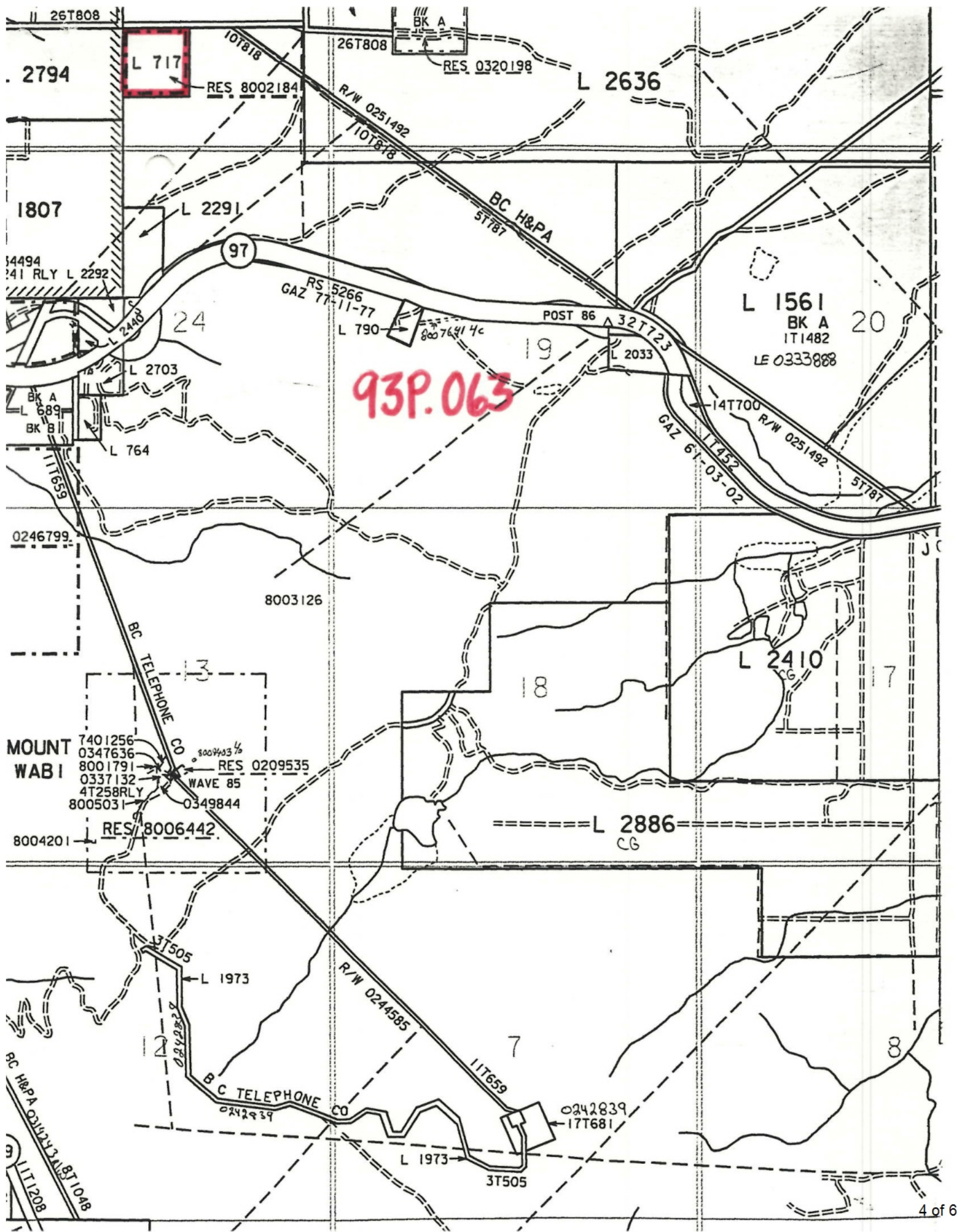
ESTABLISHMENT DATE: February 26, 1990

NEXT REVIEW DATE: March 31, 2005

ORIGINAL SIGNED BY
JOHN TURNER

John Turner
Regional Director
Ministry of Environment,
Lands and Parks

SP/vg
Attachment
pc: Surveyor General Branch, Victoria, BC





Province of
British Columbia

Ministry of
Crown Lands

B.C. Lands
Peace Region
220, 9900 — 100th Avenue
Fort St. John
British Columbia
V1J 5S7
Telephone: (604) 787-3411
Fax: (604) 787-3219

February 26, 1990

File No.: 8002184
Your File No.: 5-5-4-1
Map Reserve No: 908018

~~District of Chetwynd
Box 357
Chetwynd, BC
V0C 1J0~~

Attention: J.A. Teslyk

NOTICE OF ESTABLISHMENT OF SECTION 12 MAP RESERVE

Map Reserve No. 908018 has been established over District Lot 717, Peace River District (as shown outlined in red on the attached map) on behalf of District of Chetwynd for future extension of recreation area purposes for 5 years.

ORIGINAL SIGNED

BY
M. NOCK

Regional Director
Ministry of Crown Lands

February 26, 1990

Effective Date

KG/cas

cc: Surveyor-General Branch, Victoria, BC
Ministry of Forests, Dawson Creek, BC

121° 36' 00"
55° 42' 00"

