

Table 6-3: Coniferous Average Sawlog Stumpage Rates by Smallest Geographic Unit

Smallest Geographic Unit	\$/m ³	Smallest Geographic Unit	\$/m ³
North Area	29.15	South Area	32.80
Northeast Region	17.47	Cariboo Region	32.85
Fort Nelson District	15.84	100 Mile House District	29.46
Fort Nelson TSA	15.84	100 Mile House TSA	29.46
Peace District	17.47	Cariboo-Chilcotin District	33.44
Fort St. John TSA	15.84	Chilcotin (29 F,G,H,J,K,L,M,N)	36.13
Dawson Creek TSA	18.91	Central Cariboo (29 A,B,C,D,E,I)	12.03
Omineca Region	35.44	Quesnel District	35.07
Mackenzie District	27.18	Quesnel TSA	35.07
Mackenzie TSA	27.18	Cascadia Blocks 5,6,7,8	35.07
Prince George District	39.93	Kootenay/Boundary Region	31.75
Robson Valley TSA	18.64	Rocky Mountain District	32.34
Prince George (24 E,F,G,H,I)	40.94	Invermere TSA	34.28
Stuart Nechako District	34.47	Cranbrook TSA	30.42
Fort St James (24 A,B,C)	38.63	Selkirk District	31.46
Vanderhoof (24D)	19.71	Arrow TSA	31.30
Skeena Region	23.74	Boundary TSA	35.73
Coast Mountains District	2.01	Golden TSA	29.63
Nass TSA	1.65	Revelstoke TSA	13.53
Katim TSA	1.42	Cascadia Blocks 1,2,3	31.30
Pacific TSA	13.95	Cascadia Block 4	13.53
Cascadia Blocks 9,10,11	1.42	Kootenay Lake TSA	35.17
Nadina District	32.41	Thompson/Okanagan Region	33.46
Morice TSA	33.91	Cascades District	32.96
Lakes TSA	20.40	Merritt TSA	39.13
Skeena Stikine District	24.13	Lillooet TSA	7.31
Bulkley TSA	28.71	Okanagan Shuswap District	33.14
Kispiox TSA	16.58	Okanagan TSA	33.14
Cassiar TSA	7.42	Thompson Rivers District	34.34
		Kamloops TSA	34.34

INTERIOR BASIC SILVICULTURE COSTS BY SPECIES
EFFECTIVE: April 1, 2019

Basic Silviculture Costs (\$/m3)

Area	Balsam	Cedar	Fir	Hemlock	Larch	Lodgepole Pine	Spruce	White Pine	Yellow Pine	Total
North	4.04	1.61	3.79	1.72		4.06	4.61			4.21
South	4.93	6.09	5.92	6.02	5.32	4.17	4.63	5.83	6.00	4.98

Timber Pricing Branch

Verified by: SBF

19545-80



Ministry of Forests, Lands, and Natural Resource Operations

Timber Mark: MTB442

Timber Mark Appraisal Summary

General Information

Client:	COASTAL GASLINK PIPELINE LTD.	Mark Issue Date:	2016-04-29
Client Number:	00166165	Mark Expiry Date:	2020-08-31
License:	M02344	Mark Extend Date:	
Cutting Permit:	8	Forest District:	Coast Mountains Natural
Annual Allowable Cut:	0	Tenure Type:	A11 - Master Licence to Cut
		TSA/TFL:	10 - Kalum TSA

Appraisal Effective Date: 2018-06-01

Appraisal Status: Confirmed

Expiry Date: 2019-05-31

Non Appraised Rates

Species	Product	Grade	Reserve Rate (\$/m3)	Silviculture Levy (\$/m3)	Development Levy (\$/m3)	Upset Rate (\$/m3)	Bonus Bid (\$/m3)	Total Rate (\$/m3)
BA		1	4.14			4.14		4.14
BA		2	4.14			4.14		4.14
CE		1	4.14			4.14		4.14
CE		2	4.14			4.14		4.14
FI		1	4.14			4.14		4.14
FI		2	4.14			4.14		4.14
HE		1	4.14			4.14		4.14
HE		2	4.14			4.14		4.14
LA		1	4.14			4.14		4.14
LA		2	4.14			4.14		4.14
LO		1	4.14			4.14		4.14
LO		2	4.14			4.14		4.14
SP		1	4.14			4.14		4.14
SP		2	4.14			4.14		4.14
WH		1	4.14			4.14		4.14
WH		2	4.14			4.14		4.14
YE		1	4.14			4.14		4.14
YE		2	4.14			4.14		4.14

Table 6-3: Coniferous Average Sawlog Stumpage Rates by Smallest Geographic Unit

TSA is Smallest Geographic Unit			
District	Rate (\$/m ³)	TSA	Rate (\$/m ³)
Cascades	24.02	Lillooet	6.03
		Merritt	27.90
Coast Mountain (excluding North Coast Timber Supply Area)	0.43	Cascadia Blks 9,10,11	0.25
		Kalum	0.25
		Nass	0.26
		Pacific Blks 28A,28B	0.25
		Lakes	22.81
Nadina	22.88	Morice	22.89
Peace	8.20	Dawson Creek	9.29
		Fort St John	6.53
Prince George	29.42	Robson Valley	6.42
Quesnel	26.90	Cascadia Blks 5,6,7,8	26.90
		Quesnel	26.90
Rocky Mountain	21.98	Cranbrook	23.68
		Invermere	17.13
Selkirk	20.12	Arrow	18.75
		Boundary	23.41
		Cascadia Blks 1,2,3	18.75
		Cascadia Blk. 4	5.41
		Golden	22.45
		Kootenay Lake	24.39
		Revelstoke	5.41
Skeena Stikine	14.69	Bulkley	15.16
		Cassiar	0.49
		Kispiox	14.29

0.25
3.89
4.14

District/District Portion is Smallest Unit			
TSA	Rate (\$/m ³)	District/District Portion	Rate (\$/m ³)
Prince George	29.89	Fort St. James	29.17
		Vanderhoof	20.95
Williams Lake	27.90	Cariboo Chilcotin	27.78
		Williams Lake TSA Blks, A, B, C, D, E & I	12.95

District & TSA are the same		
District	TSA	Rate (\$/m ³)
Fort Nelson	Fort Nelson	6.53
Mackenzie	Mackenzie	24.60
Okanagan Shuswap	Okanagan	22.57
Thompson Rivers	Kamloops	22.63
100 Mile House	100 Mile House	31.05

Region is Smallest Unit			
Area	Rate (\$/m ³)	Region	Rate (\$/m ³)
North	21.03	Northeast	8.20
		Omineca	28.02
		Skeena	15.65
South	23.34	Cariboo	28.38
		Kootenay Boundary	20.81
		Thompson-Okanagan	22.91

INTERIOR BASIC SILVICULTURE COSTS BY SPECIES

EFFECTIVE: April 1, 2018




Basic Silviculture Costs (\$/m3)

Area	Balsam	Cedar	Fir	Hemlock	Larch	Lodgepole Pine	Spruce	White Pine	Yellow Pine	Total
North	3.72	1.69	3.42	1.97		3.77	4.25			3.89
South	4.82	6.14	5.34	6.14	5.56	4.04	4.49	5.96	5.33	4.72

Timber Pricing Branch

Verified by:

SBF

Interior Stumpage Rate Request Form						
Licensee	Coastal GasLink Pipeline Ltd.	Licence/Cutting Permit	M02343 10	Timber Mark	MTB442	
Forest District	DKM	Forest Zone	NW	Timber Supply Area	10, 45	
Competitive Cutting Authority	Yes <input type="checkbox"/> No <input checked="" type="checkbox"/>	Effective/Expiry Date	-	Area (ha)	622.04	
IAM Sec.	Rate Calculation Method (Check 1 Box Only) Complete Silviculture and/or Bonus Section if Applicable			Volume Estimates		
Non-adjusting - redetermined annually						
6.1.1	Community Forest Agreement - August 1 (all cutting authorities) Table 6-2	<input type="checkbox"/>	Total Coniferous Volume: 63813.00 m ³			
6.1.2	Woodlot Licences - August 1 (CP, BSP or RP) Table 6-2	<input type="checkbox"/>	Total Deciduous Volume 1500.00 m ³			
6.1.3	Incidental Conifer in Deciduous Leading Stands - June 1 Table 6-3	<input type="checkbox"/>	In Comments Box, describe how the volume estimate was derived (refer to Procedures page)			
6.3	Road Permit Stumpage Rates - June 1 (Including Woodlot Road Timber Marks with an eligible ERA) If Sec. 6.3(7) - Associated Licence	<input type="checkbox"/>	Silviculture (refer to attached procedures)			
6.4.2	Blanket Salvage Cutting Authorities - Licences with an AAC (Scale Based) - June 1 Table 6-4	<input type="checkbox"/>	Silviculture Responsibility:			
6.4.2(4)	≥ 80% Burnt - June 1 Table 6-4a	<input type="checkbox"/>				
6.4.3	Cruise Based Salvage Cutting Authorities - redetermine per IAM 6.4.3(7) Table 6-6 and required Cruise Based Salvage Cutting Authority Data Sheet (Page 3)	<input type="checkbox"/>	Crown <input type="checkbox"/> Licensee <input type="checkbox"/> N/A <input checked="" type="checkbox"/>			
6.7	Licences to Cut-Non-Forestry Tenures - June 1 Table 6-3 + basic silviculture cost for the forest region. Type: MLTC	<input checked="" type="checkbox"/>	Apply Silviculture Levy - Grades 1 & 2: <input type="checkbox"/> , Grade 4: <input type="checkbox"/> , Grade 6: <input type="checkbox"/> , Deciduous: <input type="checkbox"/>			
6.8	Controlled Recreation Areas (CRAs)- Anniversary Date Conifer sawlog average rate for controlled recreation areas	<input type="checkbox"/>	Silviculture Levy: \$ per m ³			
Fixed for term and all extensions						
5.1.1 (5)	BCTS Decked or Partially Harvested Timber TSM Requested Rate	<input type="checkbox"/>	Bonus Section (attach signed Tender form)			
6.2	Cutting Authorities With 5000 m ³ or Less Volume					
6.2(1)	Average Sawlog Stumpage Rate - Table 6-1	<input type="checkbox"/>	Bonus Offer: <input type="checkbox"/> Bonus Bid: <input type="checkbox"/>			
6.2(2)	Intermediate salvage If VCU, attach approved form	<input type="checkbox"/>	Amount: \$ \$/m ³			
6.2.1	FLTC for Specific Purposes (No Volume Limit)		Apply bonus bid:			
(1) (a)	FLTC awarded to highest bidder. Community wildfire protection, or removing damaged timber from plantations or natural stands (attach approved VCU form)	<input type="checkbox"/>	Grades 1 & 2: <input type="checkbox"/> , Grade 4: <input type="checkbox"/> , Grade 6: <input type="checkbox"/> , Deciduous: <input type="checkbox"/>			
	Utilizing post harvest material in landings or at roadside after waste assessment done (attach approved VCU form)	<input type="checkbox"/>	Authority			
(1) (c)	Direct award FLTC for community wildfire protection, or, for FLTC issued to lowest bidder on a contract for community wildfire protection (i) Table 6-1 rates (ii) Damaged Timber - (> 1/3 of volume damaged by blow down, fire, disease, snow press, or pest) Table 6-4	<input type="checkbox"/>	Licence Representative Matthew J Pilszek, RFT			
(1) (d)	Direct award FLTC issued to the lowest bidder on a coMay 17 tract for removing damaged timber from natural stands or plantations	<input type="checkbox"/>	Signature and Seal (if applicable) RFT #1954 			
(1) (e)	Timber will be chipped or hogged on site. Table 6-7	<input type="checkbox"/>	Date Jan 7, 2019			
6.4.1	Salvage Cutting Authorities-Licences without an AAC		District Review Officer			
	Damaged Timber - (> 1/3 of volume damaged by blow down, fire, disease, snow press, or pest) Table 6-4 Clearcut ≤ 5ha: <input type="checkbox"/> or Stocked stand post-harvest? <input type="checkbox"/>	<input type="checkbox"/>	Signature			
6.4.1(5)	≥ 80% Burnt - Table 6-4a <input type="checkbox"/>	<input type="checkbox"/>				
	Post Harvest Material - (wood culverts and bridges, or post logging residue) Table 6-5	<input type="checkbox"/>				
6.4.4	BCTS Salvage TSL (attach prorated Table 6-4 data sheet)	<input type="checkbox"/>				
6.4.4(3)	≥ 80% Burnt - Table 6-4a <input type="checkbox"/>	<input type="checkbox"/>				
6.5	Decked and Partially Harvested Timber for a Cutting Authority Other than a Cutting Authority Entered into Under a BCTS Licence		Field Verified Yes <input type="checkbox"/> No <input type="checkbox"/>			
	Decked > 3 yrs <input type="checkbox"/> ≤ 3yrs <input type="checkbox"/> If VCU, attach approved form	<input type="checkbox"/>	Date			
	Partially Harvested Timber ≥ 3yrs <input type="checkbox"/> < 3yrs <input type="checkbox"/> If VCU, attach approved form	<input type="checkbox"/>	Regional Revenue Section Employee			
6.6	Miscellaneous Stumpage Rates - Table 6-7 Species: Product:	<input type="checkbox"/>	Signature 			
6.7	Licences to Cut - FLTC issued under section 47.6(3) of the Act in conjunction with a BCTS contract. Table 6-3 + basic silviculture cost for the forest region.	<input type="checkbox"/>	Date Jan 17/19			

Comments
The volume estimate for this rate request has been derived by a combination of field observations and query of the BC VRI data. This rate request pertains to the Coastal GasLink Pipeline Project.

Interior Stumpage Rate Request Form Procedures

Please complete all fields on the form. Refer to Chapters 5 or 6 of the Interior Appraisal Manual in effect on the Effective Date (Issue Date in FTA or date the rate is determined for advertising purposes) of the cutting authority for more information.

North Area – The District Review Officer must sign all forms, which are then e-mailed to RNIREVShortForms@gov.bc.ca with the District/Timbermark in the Subject Line (examples: DPG/WEDCBA, DJA/54321)

South Area – The District Review Officer must sign all forms, which are then e-mailed to REVSFRMS@gov.bc.ca with the District/Timbermark in the Subject Line (examples: DKA/WABCDE, DCS/12345)

Field	Comments
Licensee	Enter Licensee if known.
Forest District	Enter the Forest District the Licence is within.
Forest Zone	Enter the Forest Zone the Licence is within as per Section 6.1 of the IAM.
Timber Supply Area	If Road Permit, Incidental Conifer in Deciduous Leading Stands or Specific Licences to Cut issued under Section 6.7 of the IAM - Enter the Timber Supply Area the Licence is within.
Competitive Cutting Authority	Check "Yes" if the Cutting Authority is competitively awarded, otherwise, check "No". Please discuss with Regional Pricing staff prior to advertising to ensure correct rates are used. For competitive cutting authorities, once the cutting authority has been issued and FTA updated, please e-mail a copy of the application and tender documents (FS 574 or equivalent) to the Region. If the bonus bid is known at the time the form is submitted, please enter in the Bonus Section.
Licence and CP	Enter Licence number and Cutting Permit (if applicable)
Timber Mark	Enter the Timber Mark
Area (ha)	Enter the cutting authority area in hectares. If the area does not match FTA, please provide a rationale in the comments field. Not required for Community Forest Agreements, Woodlot Licences, Special Forest Products, Blanket Salvage and Road Permit cutting authorities..
Effective/Expiry Date	Ministry Staff only: Enter the issue date of the cutting authority as entered in FTA or when rates are requested for advertising enter request date and "advertising". Enter the expiry date of the cutting authority as entered in FTA.
Rate Calculation Method	Select the appropriate rate calculation method. Please consult the IAM for the requirements of each method to ensure the cutting authority meets the criteria. Where applicable, complete the Silviculture section of the form. Where variable cost upset (VCU) was used, please attach the VCU form showing the calculations (VCU rates must be approved by the RED prior to advertising or submitting the Stumpage Rate Request Form). Where applicable, select which grades the bonus bid applies to. For competitively awarded cutting authorities, please complete the bonus section and e-mail the application and tender. If the bonus bid applies to deciduous, indicate which species and grades of deciduous in the comments section. <ul style="list-style-type: none"> For rates under Section 6.4.4, please attach a BCTS Salvage TSL data sheet with estimated sawlog volumes for each species (rates will be prorated by estimated volume of each species). For rates under Section 6.5, please indicate if it has been greater than or less than 3 years since the timber was decked or partially harvested. Where there is a requirement in the IAM for a waste assessment to be completed prior to being eligible for a given rate (e.g. Section 6.4 Post Harvest Material), please indicate in the comments box that the requirement has been met.
Volume Estimates	For blanket salvage cutting permits, road timber marks, Community Forest Agreements and Woodlot Licences, this information is not required. For all others please describe in the Comments Box how the volume estimate was derived i.e. VRI, cruise, comparative cruise, professional estimate, other.
Silviculture	Crown: On any cutting authority where there is a requirement to establish a free growing crop of trees and the expense will be incurred by the Crown, a Silviculture Levy, calculated by the DM, may be added to the stumpage rate or the reserve stumpage rate for any or all species and grades. Licensee: Where there is a requirement to establish a free growing crop of trees and the expense will be incurred by the Licensee. N/A: Where there is no requirement to establish a free growing crop of trees a silviculture cost estimate from the Interior Basic Silviculture Costs by Species Table - Interior Parameters (provided quarterly by Revenue branch) will be added to the Table 6-1 rate. Specific Licences to Cut issued under Section 6.7 of the IAM will have a Basic Silviculture Cost added to the Table 6-3 rate unless the licensee has a silvicultural obligation imposed by the Ministry. Indicate the grades the levy will apply to. If the levy applies to deciduous, indicate which grades of deciduous in the comments section. Indicate the Silviculture Levy determined by the DM (may be \$0.00). Supporting documentation for the levy should be kept on the District file.
Bonus	Any bonus bid/offer information must be entered here.
Comments	Enter any comments, particularly around any unusual aspects of the licence.
Interior Stumpage Rate Request Form Authority and Signatures	Blanket Salvage Permit, Road Permit, Community Forest Agreement and Woodlot Cutting Authorities: A professional signature and seal is not required. If the Licensee completes the form, it must be signed by both the Licensee and the District Review Officer. If the District Review Officer completes the form, it must be signed by the District Review Officer who accepts responsibility for the content of the form. All other Cutting Authorities: A professional signature and seal <u>and</u> the signature of the District Review Officer are required. In place of a professional seal, the RPF or RFT designation and # must be indicated along with the signature. Where the District Review Officer has completed the form on behalf of the Licensee, only the signature of the District Review Officer is required however, in this case, the District Review Officer accepts full responsibility for the content of the form. The District Review Officer accepting responsibility for the content of the form must be an RFT or RPF and the form must be signed and sealed as instructed above.

Application Home

Help

Forest Tenure Administration (FTA)

[Search](#)
[Inbox](#)
[Tenures](#)
[Private Marks](#)
[Recreation](#)
[Admin](#)

- Valid timber mark provided. All other search criteria ignored.

FTA002 - Timber Mark Search

Note: Please enter sufficient criteria to reduce the time it takes to search for records. It may take a while if you only enter one piece of data.

You may enter timber mark on its own and the system will search for it. If it exists all other criteria will be ignored; otherwise, it will look for all timber marks that start with the value entered and meets all the other criteria entered.

District: Mgmt Unit: File ID: CP: Timber Mark: File Type: Mark Status: Client Number: Client Name: Client Type: Issue Date From: To: Expiry Date From: To: Salvage Type: Zone:

Private Mark Criteria

Certificate: ☐ Only Private MarksLand District: Primary ID: Primary Detail: Sort By: ☒ District ☐ Client Name ☐ File Type

Search

Clear

1 row returned

Client		File		Mark				Expiry Date	Details
District	Name	Number	Type ID	Timber CP	Salvage Mark Type	Certificate	Status		
DKM	COASTAL GASLINK PIPELINE LTD.	0016616500	A11 M02344	8	MTB442		HI	2016-04-29 2020-08-31	

Table 6-3: Coniferous Average Sawlog Stumpage Rates by Smallest Geographic Unit

TSA is Smallest Geographic Unit			
District	Rate (\$/m ³)	TSA	Rate (\$/m ³)
Cascades	24.02	Lillooet	6.03
		Merritt	27.90
Coast Mountain (excluding North Coast Timber Supply Area)	0.43	Cascadia Blks 9,10,11	0.25
		Kalum	0.25
		Nass	0.26
		Pacific Blks 28A,28B	0.25
Nadina	22.88	Lakes	22.81
		Morice	22.89
Peace	8.20	Dawson Creek	9.29
		Fort St John	6.53
Prince George	29.42	Robson Valley	6.42
Quesnel	26.90	Cascadia Blks 5,6,7,8	26.90
		Quesnel	26.90
Rocky Mountain	21.98	Cranbrook	23.68
		Invermere	17.13
Selkirk	20.12	Arrow	18.75
		Boundary	23.41
		Cascadia Blks 1,2,3	18.75
		Cascadia Blk. 4	5.41
		Golden	22.45
		Kootenay Lake	24.39
		Revelstoke	5.41
Skeena Stikine	14.69	Bulkley	15.16
		Cassiar	0.49
		Kispiox	14.29

22.89
3.89
26.78

District/District Portion is Smallest Unit			
TSA	Rate (\$/m ³)	District/District Portion	Rate (\$/m ³)
Prince George	29.89	Fort St. James	29.17
		Vanderhoof	20.95
Williams Lake	27.90	Cariboo Chilcotin	27.78
		Williams Lake TSA Blks, A, B, C, D, E & I	12.95

District & TSA are the same		
District	TSA	Rate (\$/m ³)
Fort Nelson	Fort Nelson	6.53
Mackenzie	Mackenzie	24.60
Okanagan Shuswap	Okanagan	22.57
Thompson Rivers	Kamloops	22.63
100 Mile House	100 Mile House	31.05

Region is Smallest Unit			
Area	Rate (\$/m ³)	Region	Rate (\$/m ³)
North	21.03	Northeast	8.20
		Omineca	28.02
		Skeena	15.65
South	23.34	Cariboo	28.38
		Kootenay Boundary	20.81
		Thompson-Okanagan	22.91

Table 6-3: Coniferous Average Sawlog Stumpage Rates by Smallest Geographic Unit

Smallest Geographic Unit	\$/m ³	Smallest Geographic Unit	\$/m ³
North Area	29.15	South Area	32.80
Northeast Region	17.47	Cariboo Region	32.85
Fort Nelson District	15.84	100 Mile House District	29.46
Fort Nelson TSA	15.84	100 Mile House TSA	29.46
Peace District	17.47	Cariboo-Chilcotin District	33.44
Fort St. John TSA	15.84	Chilcotin (29 F,G,H,J,K,L,M,N)	36.13
Dawson Creek TSA	18.91	Central Cariboo (29 A,B,C,D,E,I)	12.03
Omineca Region	35.44	Quesnel District	35.07
Mackenzie District	27.18	Quesnel TSA	35.07
Mackenzie TSA	27.18	Cascadia Blocks 5,6,7,8	35.07
Prince George District	39.93	Kootenay/Boundary Region	31.75
Robson Valley TSA	18.64	Rocky Mountain District	32.34
Prince George (24 E,F,G,H,I)	40.94	Invermere TSA	34.28
Stuart Nechako District	34.47	Cranbrook TSA	30.42
Fort St James (24 A,B,C)	38.63	Selkirk District	31.46
Vanderhoof (24D)	19.71	Arrow TSA	31.30
Skeena Region	23.74	Boundary TSA	35.73
Coast Mountains District	2.01	Golden TSA	29.63
Nass TSA	1.65	Revelstoke TSA	13.53
Kalum TSA	1.42	Cascadia Blocks 1,2,3	31.30
Pacific TSA	13.95	Cascadia Block 4	13.53
Cascadia Blocks 9,10,11	1.42	Kootenay Lake TSA	35.17
Nadina District	32.41	Thompson/Okanagan Region	33.46
Morice TSA	33.91	Cascades District	32.96
Lakes TSA	20.40	Merritt TSA	39.13
Skeena Stikine District	24.13	Lillooet TSA	7.31
Bulkley TSA	28.71	Okanagan Shuswap District	33.14
Kispiox TSA	16.58	Okanagan TSA	33.14
Cassiar TSA	7.42	Thompson Rivers District	34.34
		Kamloops TSA	34.34



Ministry of Forests, Lands, and Natural Resource Operations

Timber Mark: MTB443

Timber Mark Appraisal Summary

General Information

Client:	COASTAL GASLINK PIPELINE LTD.	Mark Issue Date:	2016-04-29
Client Number:	00166165	Mark Expiry Date:	2020-08-31
License:	M02343	Mark Extend Date:	
Cutting Permit:	10	Forest District:	Nadina Natural Resource
Annual Allowable Cut:	0	Tenure Type:	A11 - Master Licence to Cut
		TSA/TFL:	20 - Morice TSA

Appraisal Effective Date: 2018-06-01


Appraisal Status: Confirmed

Expiry Date: 2019-05-31

Non Appraised Rates

Species	Product	Grade	Reserve Rate (\$/m3)	Silviculture Levy (\$/m3)	Development Levy (\$/m3)	Upset Rate (\$/m3)	Bonus Bid (\$/m3)	Total Rate (\$/m3)
BA		1	26.78			26.78		26.78
BA		2	26.78			26.78		26.78
CE		1	26.78			26.78		26.78
CE		2	26.78			26.78		26.78
FI		1	26.78			26.78		26.78
FI		2	26.78			26.78		26.78
HE		1	26.78			26.78		26.78
HE		2	26.78			26.78		26.78
LA		1	26.78			26.78		26.78
LA		2	26.78			26.78		26.78
LO		1	26.78			26.78		26.78
LO		2	26.78			26.78		26.78
SP		1	26.78			26.78		26.78
SP		2	26.78			26.78		26.78
WH		1	26.78			26.78		26.78
WH		2	26.78			26.78		26.78
YE		1	26.78			26.78		26.78
YE		2	26.78			26.78		26.78

2018-06-01

Interior Stumpage Rate Request Form						
Licensee	Coastal GasLink Pipeline Ltd.	Licence/Cutting Permit	M02343 10	Timber Mark	MTB443	
Forest District	DND	Forest Zone	North Central	Timber Supply Area	20	
Competitive Cutting Authority	Yes <input type="checkbox"/> No <input checked="" type="checkbox"/>	Effective/Expiry Date	2016-04-29	Area (ha)	155.1	
IAM Sec.	Rate Calculation Method (Check 1 Box Only) Complete Silviculture and/or Bonus Section if Applicable			Volume Estimates In Comments Box, describe how the volume estimate was derived (refer to Procedures page)		
Non-adjusting - redetermined annually						
6.1.1	Community Forest Agreement - August 1 (all cutting authorities) Table 6-2	<input type="checkbox"/>	Total Coniferous Volume: 30,205 m ³			
6.1.2	Woodlot Licences - August 1 (CP, BSP or RP) Table 6-2	<input type="checkbox"/>	Total Deciduous Volume 10 m ³			
6.1.3	Incidental Conifer in Deciduous Leading Stands - June 1 Table 6-3	<input type="checkbox"/>				
6.3	Road Permit Stumpage Rates - June 1 (Including Woodlot Road Timber Marks with an eligible ERA) If Sec. 6.3(7) - Associated Licence	<input type="checkbox"/>	Silviculture (refer to attached procedures)			
6.4.2	Blanket Salvage Cutting Authorities - Licences with an AAC (Scale Based) - June 1 Table 6-4	<input type="checkbox"/>	Silviculture Responsibility:			
(4)	≥ 80% Burnt - June 1 Table 6-4a	<input type="checkbox"/>				
6.4.3	Cruise Based Salvage Cutting Authorities - redetermine per IAM 6.4.3(7) Table 6-6 and required Cruise Based Salvage Cutting Authority Data Sheet (Page 3)	<input type="checkbox"/>	Crown <input type="checkbox"/> Licensee <input type="checkbox"/> N/A <input checked="" type="checkbox"/>			
6.7	Licences to Cut-Non-Forestry Tenures - June 1 Table 6-3 + basic silviculture cost for the forest region. Type: MLTC	<input checked="" type="checkbox"/>	Apply Silviculture Levy -			
6.8	Controlled Recreation Areas (CRAs)- Anniversary Date Conifer sawlog average rate for controlled recreation areas	<input type="checkbox"/>	Grades 1 & 2: <input type="checkbox"/> Grade 4: <input type="checkbox"/> Grade 6: <input type="checkbox"/> Deciduous: <input type="checkbox"/>			
Fixed for term and all extensions						
5.1.1 (5)	BCTS Decked or Partially Harvested Timber TSM Requested Rate	<input type="checkbox"/>	Bonus Section (attach signed Tender form)			
6.2	Cutting Authorities With 5000 m ³ or Less Volume					
(1)	Average Sawlog Stumpage Rate Table 6-1	<input type="checkbox"/>	Bonus Offer: <input type="checkbox"/>		Bonus Bid: <input type="checkbox"/>	
(2)	Intermediate salvage If VCU, attach approved form	<input type="checkbox"/>	Amount: \$		\$/m ³	
6.2.1	FLTC for Specific Purposes (No Volume Limit)		Apply bonus bid:			
(1) (a)	FLTC awarded to highest bidder. Community wildfire protection, or removing damaged timber from plantations or natural stands (attach approved VCU form)	<input type="checkbox"/>	Grades 1 & 2: <input type="checkbox"/> Grade 4: <input type="checkbox"/> Grade 6: <input type="checkbox"/> Deciduous: <input type="checkbox"/>			
(1) (c)	Utilizing post harvest material in landings or at roadside after waste assessment done (attach approved VCU form) Direct award FLTC for community wildfire protection, or, for FLTC issued to lowest bidder on a contract for community wildfire protection	<input type="checkbox"/>	Authority			
(1) (d)	(i) Table 6-1 rates (ii) Damaged Timber - (> 1/3 of volume damaged by blow down, fire, disease, snow press, or pest) Table 6-4	<input type="checkbox"/>	Licence Representative Matthew J Pilszek			
(1) (e)	Direct award FLTC issued to the lowest bidder on a contract for removing damaged timber from natural stands or plantations	<input type="checkbox"/>	Signature and Seal (if applicable) RFT #1954			
(1) (f)	Timber will be chipped or hogged on site. Table 6-7	<input type="checkbox"/>	Date January 24, 2019			
6.4.1	Salvage Cutting Authorities - Licences without an AAC		District Review Officer			
(5) (i)	Damaged Timber - (> 1/3 of volume damaged by blow down, fire, disease, snow press, or pest) Table 6-4 Clearcut ≤ 5ha: <input type="checkbox"/> or Stocked stand post-harvest? <input type="checkbox"/>	<input type="checkbox"/>	Signature			
	≥ 80% Burnt Table 6-4a	<input type="checkbox"/>				
	Post Harvest Material - (wood culverts and bridges, or post logging residue) Table 6-5	<input type="checkbox"/>				
6.4.4	BCTS Salvage TSL (attach prorated Table 6-4 data sheet)	<input type="checkbox"/>				
6.5	Decked and Partially Harvested Timber for a Cutting Authority Other than a Cutting Authority Entered into Under a BCTS Licence		Field Verified Yes <input type="checkbox"/> No <input type="checkbox"/>			
	Decked > 3 yrs <input type="checkbox"/> ≤ 3 yrs <input type="checkbox"/> If VCU, attach approved form	<input type="checkbox"/>	Date			
	Partially Harvested Timber ≥ 3 yrs <input type="checkbox"/> < 3 yrs <input type="checkbox"/> If VCU, attach approved form	<input type="checkbox"/>	Regional Revenue Section Employee			
6.6	Miscellaneous Stumpage Rates Table 6-7 Species: Product:	<input type="checkbox"/>	Signature			
6.7	Licences to Cut - FLTC issued under section 47.6(3) of the Act in conjunction with a BCTS contract. Table 6-3 + basic silviculture cost for the forest region.	<input type="checkbox"/>	Date			
Comments						
The volume estimate for this rate request has been derived by a combination of field observations and query of the BC VRI data. This rate request pertains to the Coastal GasLink Pipeline Project.						

Application Home

Help

Forest Tenure Administration (FTA)

[Search](#)
[Inbox](#)
[Tenures](#)
[Private Marks](#)
[Recreation](#)
[Admin](#)

- Valid timber mark provided. All other search criteria ignored.

FTA002 - Timber Mark Search

Note: Please enter sufficient criteria to reduce the time it takes to search for records. It may take a while if you only enter one piece of data.

You may enter timber mark on its own and the system will search for it. If it exists all other criteria will be ignored; otherwise, it will look for all timber marks that start with the value entered and meets all the other criteria entered.

District: Mgmt Unit: File ID: CP: Timber Mark: File Type: Mark Status: Client Number: Client Name: Client Type: Issue Date From: To: Expiry Date From: To: Salvage Type: Zone:

Private Mark Criteria

Certificate: ☐ Only Private MarksLand District: Primary ID: Primary Detail: Sort By: ☒ District ☐ Client Name ☐ File Type

Search

Clear

1 row returned

Client			File			Mark				
District	Name	Number	Type ID	CP	Timber Mark	Salvage Type	Certificate Status	Issue Date	Expiry Date	
DND	COASTAL GASLINK PIPELINE LTD.	0016616500	A11 M02343	10	MTB443		HI	2016-04-29	2020-08-31	
										Details

[Details](#)