

File #	Subtype	Purpose	Subpurpose	Client Name	Location	Total Area (ha)	Legal Description	FDistrict	Y=Keep N=Delete or Check	2. Requested Term Length	3. Rationale/Overlaps/Authorizations Direction/Action Items:
59246	SEC 16 MAP RESERVE	ENVIRONMENT, CONSERVATION, & RECR	FISH AND WILDLIFE MANAGEMENT	Ministry Of Forests, Lands And Natural Resource Op	Haney Lake	124.793	District Lots 5000 And 5001, Range 5, Coast District.	Nadina	Y		Value -Key Moose winter habitat (previously winter game feeding based on L drive F&W Reserve file)
204542	SEC 16 MAP RESERVE	ENVIRONMENT, CONSERVATION, & RECR	GREENBELT	Ministry Of Agriculture And Lands	Se Of Hazelton	0.167	Lots 1 - 12 Of Block 105, District Lot 863, Cassiar District	Unknown	Y		Municiple greenbelt
325608	SEC 16 MAP RESERVE	ENVIRONMENT, CONSERVATION, & RECR	ECOLOGICAL RESERVE	Ministry Of Agriculture And Lands	Hotailuh Range	7800	All That Unsurveyed Crown Land In The Vicinity Of Hotailuh R	Unknown	Y	Indefinite	This has a specific ecological benchmark value which needs to be recognised both within and outside the park boundary.
331532	SEC 16 MAP RESERVE	ENVIRONMENT, CONSERVATION, & RECR	ECOLOGICAL RESERVE	Ministry Of Environment	Moricetown	56	All That Unsurveyed Crown Land In The Vicinity Of Boulder Cr	Skeena Stikine	Y	Indefinite	Specific ecological benchmark value which needs to be managed for within the proposed new recreational area of Boulder Cr.
331541	SEC 16 MAP RESERVE	ENVIRONMENT, CONSERVATION, & RECR	ECOLOGICAL RESERVE	Ministry Of Environment	Nilkitkwa River	661	All That Unsurveyed Crown Land In The Vicinity Of Nilkitkwa	Skeena Stikine	Y	Indefinite	Specific ecological benchmark value which needs to be managed for within Babine R Park. Very high Grizzly Bear use area. Referral to Parks needed for any activity. This area is a missing piece of the LRMP connectivity corridor which was supposed to continue through Babine Park but was, in error, missed during the mapping. It is important to keep the Ecological Reserve (personal comment Darren Fillier, Parks)
331546	SEC 16 MAP RESERVE	ENVIRONMENT, CONSERVATION, & RECR	ECOLOGICAL RESERVE	Ministry Of Environment	Nadina Mtn	1939.016	All That Unsurveyed Crown Land In The Vicinity Of Nadina Mou	Nadina	Reduce in size		Eco Reserve largely replaced by Nadina Park, but S16 Eco Reserve boundary is ecosystem-based whereas the Nadina park boundary has a straight-edge. The small area not covered by the park still needs Lands Act S16 protection. Action: Make note of previous Eco Res status in Nadina Park Plan and ensure it is zoned for environmental protection in park plan zones. Flag the small remaining Lands Act S16 for forest-management as an environmental value or adjust Park Boundary to include area.
347121	SEC 16 MAP RESERVE	ENVIRONMENT, CONSERVATION, & RECR	ECOLOGICAL RESERVE	Ministry Of Environment	Tutshi River	1906.75	Unalienated & Unencumbered Crown Land ^000	Skeena Stikine	Y	Indefinite	Proposed 1985 ,Parks file 85706
347122	SEC 16 MAP RESERVE	ENVIRONMENT, CONSERVATION, & RECR	ECOLOGICAL RESERVE	Ministry Of Environment	Atlin Lake	2761.17	All That Unsurveyed Crown Land In The Vicinity Of Fourth Of	Skeena Stikine	Y	Indefinite	Proposed 1985, Parks file 85687 S12 Atlin Lk vacinity Ecological Reserve.
347123	SEC 15 OIC RESERVE	ENVIRONMENT, CONSERVATION, & RECR	ECOLOGICAL RESERVE	Ministry Of Environment	Dease River	7478.4	All That Unsurveyed Crown Land In The Vicinity Of Dease Rive	Skeena Stikine	Y	Indefinite	Proposed 1985 ,Parks file 85687, Order in Coucil S15, French-Dease Rivers Ecological Reserve.
347126	NOTATION OF INTEREST	ENVIRONMENT, CONSERVATION, & RECR	ECOLOGICAL RESERVE	Ministry Of Environment	Mt. Mansfield	6023.943	All That Unsurveyed Crown Land In The Vicinity Of Mt Mansfie	Skeena Stikine	K	Indefinite	Spetic high-elevation ecological values and located on border of Tatshenshini Park and adjacent large UREP. Important to keep the ecological values independent of recreation.
349879	SEC 16 MAP RESERVE	ENVIRONMENT, CONSERVATION, & RECR	ECOLOGICAL RESERVE	Ministry Of Forests, Lands And Natural Resource Op	Atna Lake	740.216	All That Unsurveyed Crown Land In The Vicinity Of Atna Lake,	Nadina	N		Eco Reserve has been replace with Atna Park. Action: Make note of previous Eco Res status and make sure it is zoned for environmental protection in park plan zones.
1413207	SEC 17 DESIGNATED USE AREA	ENVIRONMENT, CONSERVATION, & RECR	ENVIRONMENT PROTECTION/CONSERVATION	Ministry Of Forests, Lands And Natural Resource Op	Alwyn Lake	1484.078	District Lots 644, 691, 4993 And Blocks 1 Thru 8, District L	Coast Mountains	N		This has an overlap with 0324980, a S16/ECR/Watershed Reserve Action: Check that the reserve is active before deleting the S17. Who has responsibility? (Sean Staplin)
1413209	SEC 17 DESIGNATED USE AREA	ENVIRONMENT, CONSERVATION, & RECR	ENVIRONMENT PROTECTION/CONSERVATION	Ministry Of Forests, Lands And Natural Resource Op	Banks/Principe	13520.867	Those Parcels Or Tracts Of Unsurveyed Crown Land Lying On An	Coast Mountains	Check		Is this east side of Banks is now redundant since Conservancies established? There is Banks Conservancy adjacent to west. Assume it needs to stay until proved otherwise.
1413212	SEC 17 DESIGNATED USE AREA	ENVIRONMENT, CONSERVATION, & RECR	ENVIRONMENT PROTECTION/CONSERVATION	Ministry Of Forests, Lands And Natural Resource Op	Citeyates	32.415	Those Parcels Or Tracts Of Unsurveyed Crown Land Lying In Th	Coast Mountains	Check		This is a buffer around an inlet on SE end of Pitt Is. Check record for original purpose. It may have been a recreational area. It looks like there is likely value in maintaining a protected buffer around bay for boating.
1413214	SEC 17 DESIGNATED USE AREA	ENVIRONMENT, CONSERVATION, & RECR	ENVIRONMENT PROTECTION/CONSERVATION	Ministry Of Forests, Lands And Natural Resource Op	Gits'Oohl	560.419	District Lots 53, 54, 5506, Those Parts Of District Lots 52,	Coast Mountains	Check		Alice Arm; Check what this is. In same general area as the rare plant community (Pacific Crabapple stand & second-growth Sitka Spruce stand identified in 2015 during Nature Trust site visit which needs protection). This S17 needs to ba considered for Conservation Lands designation when that process starts.

Dylans

Basically 99% in a park but a bit sticking out, just cut it to the shape of the park.
AMEND SHAPE

Check file, what is this

Check file, what is this

File #	Subtype	Purpose	Subpurpose	Client Name	Location	Total Area (ha)	Legal Description	FDistrict	Y=Keep N=Delete or Check	2. Requested Term Length	3. Rationale/Overlaps/Authorizations Direction/Action Items:
1413218	SEC 17 DESIGNATED USE AREA	ENVIRONMENT, CONSERVATION, & RECR	ENVIRONMENT PROTECTION/CONSERVATION	Ministry Of Forests, Lands And Natural Resource Op	Ksi Galsggiist	31639.382	Those Parts Of District Lots 65, 66, 3602; And Those Parts O	Coast Mountains	Check		Kitsault area of Alice Arm.
1413219	SEC 17 DESIGNATED USE AREA	ENVIRONMENT, CONSERVATION, & RECR	ENVIRONMENT PROTECTION/CONSERVATION	Ministry Of Forests, Lands And Natural Resource Op	Kswan	56037.908	Those Parts Of The Surfaces Of District Lots 4347, 4348, 434	Coast Mountains	Check		Check: This may need a transfer to FLRNO Ecosystems or it may be part of the FN Treaty Area to the south (6406155). No idea what it is or if still relevant.
1413222	SEC 17 DESIGNATED USE AREA	ENVIRONMENT, CONSERVATION, & RECR	ENVIRONMENT PROTECTION/CONSERVATION	Ministry Of Forests, Lands And Natural Resource Op	Porcher	18730.539	District Lots 1307, 1308, 1323, 1325, 1335, 1342, 1625, 1672	Coast Mountains	Check		This is adjacent to a Conservancy but covers the inland & upland portions. Assume it needs to stay until proven otherwise.
1413223	SEC 17 DESIGNATED USE AREA	ENVIRONMENT, CONSERVATION, & RECR	ENVIRONMENT PROTECTION/CONSERVATION	Ministry Of Forests, Lands And Natural Resource Op	Quaal/Ecstall	50684.392	District Lots 5151, 5152, Range 5, Coast District; Those Par	Coast Mountains	Check		Between two Conservancies. Assume it needs to stay until proven otherwise.
1413224	SEC 17 DESIGNATED USE AREA	ENVIRONMENT, CONSERVATION, & RECR	ENVIRONMENT PROTECTION/CONSERVATION	Ministry Of Forests, Lands And Natural Resource Op	Rachael Islands	222.134	District Lot 6916; Together With Unsurveyed Islands And Isle	Coast Mountains	Check		Check if these are seabird colonies. If so are they protected as WHAs and redundant?
6400491	SEC 16 MAP RESERVE	ENVIRONMENT, CONSERVATION, & RECR	SCIENCE MEASUREMENT/RESEARCH	Ministry Of Environment	Stikine / Iskut	0.04	All That Unserved Crown Land In The Vicinity Of Wade Lake (Skeena Stikine	K	Indefinite	Monitoring (climate)
6400557	SEC 16 MAP RESERVE	ENVIRONMENT, CONSERVATION, & RECR	FISH AND WILDLIFE MANAGEMENT	Ministry Of Forests, Lands And Natural Resource Op	Fishpan Lake	184.255	The Remainder Of Of District Lot 296, Together With Blocks B	Nadina	Y	Indefinite	Wildlife Management Area/ contiguous with UREP ?/ BMP for Wildlife Management Areas including adjacent access impacts/ Action: Boundary adjustment needed to include UREP x area and change of agency and purpose. (Nancy White email June 8)
6401277	SEC 17 DESIGNATED USE AREA	ENVIRONMENT, CONSERVATION, & RECR	ENVIRONMENT PROTECTION/CONSERVATION	Ministry Of Forests, Lands And Natural Resource Op	Stewart Harbour	169.201	Lot 40 Of Block 6, District Lot 4044, Together With Those Pa	Coast Mountains	Y	Indefinite	Rationale: foreshore and bed of Portland Canal in Stewart. Overlaps: 6401274 (\$17/Misc/Marketing) along foreshore. Authorizations: Referrals required for foreshore development, particularly in-filling. Action: Needs strategic foreshore environmental and community access plan (Lands Title Act requirements).
6401458	NOTATION OF INTEREST	ENVIRONMENT, CONSERVATION, & RECR	FISH AND WILDLIFE MANAGEMENT	Ministry Of Forests, Lands And Natural Resource Op	Ne Of Round Lake	194	The East 1/2 And The Southwest 1/4 Of Section 30, Township 7	Unknown	Y	Indefinite	This area is part of the Bulkley LRMP Wildlife-Agriculture process. It is still relevant on Crown Land to help fine-tune Wildlife Habitat Management Area boundaries or future tenures.
6401677	SEC 16 MAP RESERVE	ENVIRONMENT, CONSERVATION, & RECR	FISH AND WILDLIFE MANAGEMENT	Ministry Of Forests, Lands And Natural Resource Op	S Of Telkwa	64.65	The Southwest 1/4 Of District Lot 409, Range 5, Coast Distr	Skeena Stikine	Y	Indefinite	Fish & Wildlife Reserve, S of Telkwa R, Telkwa S. Candidate for Regional Conservation Lands area. Was originally a moose habitat enhancement area (\$12,Telkwa SW 1/4 DL 409 R5 CD) File 83684 from 4/2/83. Village of Telkwa is interested in a joint management role for recreation and/or trails.
6401919	SEC 16 MAP RESERVE	ENVIRONMENT, CONSERVATION, & RECR	FISH AND WILDLIFE MANAGEMENT	Ministry Of Forests, Lands And Natural Resource Op	Seymour Lake	11	That Part Of Section 18, Township 4, Range 5, Coast District	Unknown	Y	Indefinite	FLRNO Fisheries equipment storage building and steelhead holding site. Fish & Wildlife Habitat and wetlands protection. In/adjacent to Bulkley LRMP Core Zone. Overlaps UREP on LRMP map giving impression it is all a UREP. Fisheries file # 84649 40.33 and .34 Seymour Lk Digital file to be added to Lands file.
6402069	SEC 16 MAP RESERVE	ENVIRONMENT, CONSERVATION, & RECR	FISH AND WILDLIFE MANAGEMENT	Ministry Of Forests, Lands And Natural Resource Op	Klinger Lake	1242.394	Unsurveyed Crown Land In The Vicinity Of Klinger Lake, Toget	Skeena Stikine	Y	Indefinite	Fish & Wildlife Reserve, Klinger L, Telkwa. F&W Reserve for wildlife habitat (L Summary doc) Candidate for Regional Conservation Lands areas.
6402082	SEC 16 MAP RESERVE	ENVIRONMENT, CONSERVATION, & RECR	FISH AND WILDLIFE MANAGEMENT	Ministry Of Forests, Lands And Natural Resource Op	Chapman Lk	0.25	All That Unserved Crown Land In The Vicinity Of Chapman La	Skeena Stikine	Y		Conservation Officer Service patrol cabin: Documenet #876056 Possible trespass on it.
6402159	SEC 16 MAP RESERVE	ENVIRONMENT, CONSERVATION, & RECR	FISH AND WILDLIFE MANAGEMENT	Ministry Of Forests, Lands And Natural Resource Op	Tchesinkut Lake	316.55	District Lot 6691, Together With Those Portions Of District	Nadina	Y		Value - moose habitat enhancement area with investment. File 85717 1985 F&W S12 Tchesinkut Lk DL 6690-3.
6402531	SEC 16 MAP RESERVE	ENVIRONMENT, CONSERVATION, & RECR	FISH AND WILDLIFE MANAGEMENT	Ministry Of Forests, Lands And Natural Resource Op	Telkwa Mountain	46524	All That Unserved Crown Land In The Vicinity Of Telkwa Ran	Skeena Stikine	Y		Telkwa Mountain Caribou area important to keep as it covers different area than proposed Wildlife Habitat Area.
6402647	SEC 16 MAP RESERVE	ENVIRONMENT, CONSERVATION, & RECR	FISH AND WILDLIFE MANAGEMENT	Ministry Of Forests, Lands And Natural Resource Op	Quick	30.35	That Part Of District Lot 2131, Range 5, Coast District, Con	Skeena Stikine	Y	Indefinite	Fish & Wildlife Reserve, Quick (by Hwy 16). Rationale is wildlife strategic spatial habitat.
6402757	SEC 16 MAP RESERVE	ENVIRONMENT, CONSERVATION, & RECR	FISH AND WILDLIFE MANAGEMENT	Ministry Of Forests, Lands And Natural Resource Op	S Of Dease Lake	7	That Portion Of District Lot 3203, Cassiar District, Contain	Skeena Stikine	Y		Value is Wildlife Habitat File #86926

Dylans

Check file, what is this

Check file, what is this

Check file, what is this, covered by
windpower licenses

Check file, what is this

Check file, what is this

File #	Subtype	Purpose	Subpurpose	Client Name	Location	Total Area (ha)	Legal Description	FDistrict	Y=Keep N=Delete or Check	2. Requested Term Length	3. Rationale/Overlaps/Authorizations Direction/Action Items:
6402781	SEC 16 MAP RESERVE	ENVIRONMENT, CONSERVATION, & RECR	FISH AND WILDLIFE MANAGEMENT	Ministry Of Forests, Lands And Natural Resource Op	Nadina River	700	All That Unsurveyed Crown Land In The Vicinity Of Nadina Riv	Nadina	Y		Nadina R wetlands Habitat management planning anchor. Convert to Conservation Lands. Value moose winter range, wetlands, connectivity corridor.
6402794	SEC 16 MAP RESERVE	ENVIRONMENT, CONSERVATION, & RECR	SCIENCE MEASUREMENT/RESEARCH	Ministry Of Environment	Klauchon Lake	6	Uns. Crown Land, Situated Near Klauchon Lake, Cassiar Distri	Skeena Stikine	Y	Indefinite	Science Measurement Field Station.
6402810	SEC 16 MAP RESERVE	ENVIRONMENT, CONSERVATION, & RECR	FISH AND WILDLIFE MANAGEMENT	Ministry Of Forests, Lands And Natural Resource Op	Telkwa / Bulkley River	193	Those Parts Of Sections 33, 34 And 35, Township 5, Range 5,	Unknown	Y	Indefinite	Fish & Wildlife Reserve. Bulkley/Telkwa River across from Donaldson Dump - Section 31-34 for habitat purposes. Document 926029. Value is Bulkley R floodplain, rare ecosystems, LRMP connectivity corridor, ungulate winter range.
6402976	SEC 16 MAP RESERVE	ENVIRONMENT, CONSERVATION, & RECR	FISH AND WILDLIFE MANAGEMENT	Ministry Of Forests, Lands And Natural Resource Op	Emerson Creek	6	All That Unsurveyed Crown Land In The Vicinity Of Emerson Cr	Unknown	Y		Emerson Cr W of Klinger Lk. Wildlife Management Area with sensitivity to access. Identified as moose winter range. Authorizations: flag for access sensitivity and adjacent development. Affects Telkwa Caribou Recovery area.
6403020	SEC 16 MAP RESERVE	ENVIRONMENT, CONSERVATION, & RECR	FISH AND WILDLIFE MANAGEMENT	Ministry Of Forests, Lands And Natural Resource Op	Fish Lake	889	That Part Of District Lot 4682, Together With All That Unsur	Skeena Stikine	Y	Indefinite	Sensitive fish & wildlife habitat at confluence of river and Gladys Lk.
6403610	SEC 16 MAP RESERVE	ENVIRONMENT, CONSERVATION, & RECR	SCIENCE MEASUREMENT/RESEARCH	Ministry Of Forests And Range	Ironside Creek	0.01	That Part Of The Southeast 1/4 Of District Lot 653, Cassiar	Skeena Stikine	Y	Indefinite	Science Measurement Field Station.
6403799	SEC 16 MAP RESERVE	ENVIRONMENT, CONSERVATION, & RECR	FISH AND WILDLIFE MANAGEMENT	Ministry Of Forests, Lands And Natural Resource Op	S Of Quick	75.126	That Part Of Section 18, Township 9, Range 5, Coast Distric	Skeena Stikine	Y	Indefinite	Wildlife Habitat Management Areas from Bulkley LRMP, originally identified for ungulate winter range values. It still has redundant overlap of 6407548 NOI/Misc/Marketing, which needs to be removed.
6403830	SEC 16 MAP RESERVE	ENVIRONMENT, CONSERVATION, & RECR	GREENBELT	Ministry Of Agriculture And Lands	Houston	161.8	District Lot 2090, Range 5 Coast District; District Lot 2094	Nadina	Y	Indefinite	Houston cross country ski area and greenbelt.
6404969	SEC 16 MAP RESERVE	ENVIRONMENT, CONSERVATION, & RECR	SCIENCE MEASUREMENT/RESEARCH	Forests	Kispiox River	3.75	All That Unsurveyed Crown Land Adjacent To District Lot 831,	Skeena Stikine	Y	Indefinite	Science Measurement Field Station.
6405003	SEC 16 MAP RESERVE	ENVIRONMENT, CONSERVATION, & RECR	SCIENCE MEASUREMENT/RESEARCH	Ministry Of Environment	Strohn Creek	9	All That Unsurveyed Crown Land In The Vicinity Of Strohn Cre	Coast Mountains	Y	Indefinite	Science Measurement Field Station.
6405004	SEC 16 MAP RESERVE	ENVIRONMENT, CONSERVATION, & RECR	SCIENCE MEASUREMENT/RESEARCH	Ministry Of Environment	Snowbank Creek	9	All That Unsurveyed Crown Land In The Vicinity Of Snowbank C	Coast Mountains	Y	Indefinite	This looks like a snow measurement area. If so, transfer to MOE (Water branch?)
6405010	SEC 16 MAP RESERVE	ENVIRONMENT, CONSERVATION, & RECR	SCIENCE MEASUREMENT/RESEARCH	Ministry Of Environment	Hudson Bay Mtn	3	Uns Crown Land Sit. At Hudson Bay Mnt, Range 5, Coast Distri	Unknown	Y	Indefinite	Science Measurement Field Station.
6405026	SEC 16 MAP RESERVE	ENVIRONMENT, CONSERVATION, & RECR	SCIENCE MEASUREMENT/RESEARCH	Ministry Of Environment	Kidprice Lake	9	All That Unsurveyed Crown Land Situated South Of Kidprice La	Nadina	Y	Indefinite	Science Measurement Field Station.
6405345	NOTATION OF INTEREST	ENVIRONMENT, CONSERVATION, & RECR	PROTECTED AREA STRATEGY	Ministry Of Agriculture And Lands	Chutine Lake	227060	All That Unalienated And Unencumbered Crown Land In The Vici	Skeena Stikine	K	Indefinite	Protected Area Candidate around Chutine Lk.
6405346	NOTATION OF INTEREST	ENVIRONMENT, CONSERVATION, & RECR	PROTECTED AREA STRATEGY	Ministry Of Agriculture And Lands	Kawdy Plateau	260611	All That Unalienated And Unencumbered Crown Land In The Vici	Skeena Stikine	Check	Indefinite	Many overlapping NOI over this area.
6405351	NOTATION OF INTEREST	ENVIRONMENT, CONSERVATION, & RECR	PROTECTED AREA STRATEGY	Ministry Of Forests, Lands And Natural Resource Op	Kitlope	500	Unalien & Unemcum C/L, Vic Kitlope, R3c; Unalien & Unemcum C	Unknown	N		Overlaps with Conservancy exactly
6405427	NOTATION OF INTEREST	ENVIRONMENT, CONSERVATION, & RECR	ENVIRONMENT PROTECTION/CONSERVATION	Ministry Of Agriculture And Lands	Babine Lake	9.186	District Lot 6681, Range 5, Coast District.	Nadina	N		This is a direct overlap with a S17/FN/Treaty Area. It was probably a proposed rec site.
6405534	NOTATION OF INTEREST	ENVIRONMENT, CONSERVATION, & RECR	ENVIRONMENT PROTECTION/CONSERVATION	Ministry Of Agriculture And Lands	Catherine Creek	44.4	All That Unsurveyed Crown Land Situated Between District Lot	Skeena Stikine	N		Direct overlap with Catherine Cr Ecological Reserve
6405583	NOTATION OF INTEREST	ENVIRONMENT, CONSERVATION, & RECR	ENVIRONMENT PROTECTION/CONSERVATION	Ministry Of Agriculture And Lands	Babine Lake	2	All That Unsurveyed Crown Land Lying Approximately 2.5 Km We	Nadina	N		Direct overlap with 0211834 S16 UREP.

Dylans

File #	Subtype	Purpose	Subpurpose	Client Name	Location	Total Area (ha)	Legal Description	FDistrict	Y=Keep N=Delete or Check	2. Requested Term Length	3. Rationale/Overlaps/Authorizations Direction/Action Items:
6405585	NOTATION OF INTEREST	ENVIRONMENT, CONSERVATION, & RECR	ENVIRONMENT PROTECTION/CONSERVATION	Ministry Of Agriculture And Lands	Babine Lake	10.1175	That Part Of District Lot 1520, Range 5, Coast District, Con	Nadina	N		Direct overlap with 0211857 S16 UREP.
6405586	NOTATION OF INTEREST	ENVIRONMENT, CONSERVATION, & RECR	ENVIRONMENT PROTECTION/CONSERVATION	Ministry Of Agriculture And Lands	Babine Lake	27.363	All That Unsurveyed Crown Land In The Vicinity Of Babine Lak	Nadina	N		Direct overlap with 0211860 S16 UREP.
6405587	NOTATION OF INTEREST	ENVIRONMENT, CONSERVATION, & RECR	ENVIRONMENT PROTECTION/CONSERVATION	Ministry Of Agriculture And Lands	Babine Lake	8.826	All That Unsurveyed Crown Land In The Vicinity Of Babine Lak	Nadina	N		Direct overlap with UREP on Babine L
6405588	NOTATION OF INTEREST	ENVIRONMENT, CONSERVATION, & RECR	ENVIRONMENT PROTECTION/CONSERVATION	Ministry Of Agriculture And Lands	Babine Lake	0.523	All That Unsurveyed Crown Land Being An Island 1.5 Km East O	Nadina	N		This island in Babine L is recreation site.
6405591	NOTATION OF INTEREST	ENVIRONMENT, CONSERVATION, & RECR	ENVIRONMENT PROTECTION/CONSERVATION	Ministry Of Agriculture And Lands	Babine Lake	21.314	All That Unsurveyed Crown Land In The Vicinity Of Babine Lak	Nadina	N		Direct overlap with Babine Lk UREP
6405593	NOTATION OF INTEREST	ENVIRONMENT, CONSERVATION, & RECR	ENVIRONMENT PROTECTION/CONSERVATION	Ministry Of Agriculture And Lands	Babine Lake	4.8564	All That Unsurveyed Crown Land In The Vicinity Of Babine Lak	Nadina	N (subject to 0211849 S16 UREP transferred)		This NOI can be cancelled providing the overlapping 0211831 S16/ECR/UREP is transferred to F&W and the purpose changed to conservation. This is based on Lands file information noting high values for moose habitat and recommending not developing for recreation. Email to Nancy White June 7, 2016
6405594	NOTATION OF INTEREST	ENVIRONMENT, CONSERVATION, & RECR	ENVIRONMENT PROTECTION/CONSERVATION	Ministry Of Agriculture And Lands	Babine Lake	2.8	That Part Of District Lot 3746, Cassiar District, Containing	Nadina	N		There is a S 16 UREP overlapping this NOI.
6405595	NOTATION OF INTEREST	ENVIRONMENT, CONSERVATION, & RECR	ENVIRONMENT PROTECTION/CONSERVATION	Ministry Of Agriculture And Lands	Babine Lake	8.094	All That Unsurveyed Crown Land In The Vicinity Of Babine Lak	Nadina	N		There is a S 16 UREP overlapping this NOI.
6405596	NOTATION OF INTEREST	ENVIRONMENT, CONSERVATION, & RECR	ENVIRONMENT PROTECTION/CONSERVATION	Ministry Of Agriculture And Lands	Babine Lake	9.456	That Part Of District Lot 3265, Range 5, Coast District, Con	Nadina	N		There is a S 16 UREP overlapping this NOI.
6405597	NOTATION OF INTEREST	ENVIRONMENT, CONSERVATION, & RECR	ENVIRONMENT PROTECTION/CONSERVATION	Ministry Of Agriculture And Lands	Mcdonald Bay	330	All That Unsurveyed Crown Land In The Vicinity Of Macdonald	Coast Mountains	N		Replaced by Macdonald Bay Conservancy. Note: this NOI is for the square directly over the Conservancy, not the larger one over the island.
6405598	NOTATION OF INTEREST	ENVIRONMENT, CONSERVATION, & RECR	ENVIRONMENT PROTECTION/CONSERVATION	Ministry Of Agriculture And Lands	Gardner Canal	15.277	All That Unsurveyed Crown Land In The Vicinity Of Alan Reach	Coast Mountains	N		Redundant NOI & Sec 16 UREP is now Shearwater Conservancy.
6405600	NOTATION OF INTEREST	ENVIRONMENT, CONSERVATION, & RECR	ENVIRONMENT PROTECTION/CONSERVATION	Ministry Of Agriculture And Lands	Sand Point	0.3035	All That Unsurveyed Crown Land In The Vicinity Of Babine Lak	Nadina	N		There is a Conservancy and S16 overlapping this NOI. Keep the Conservancy and delete the redundant NOI ((6405600) and S16 (0211829)
6405602	NOTATION OF INTEREST	ENVIRONMENT, CONSERVATION, & RECR	ENVIRONMENT PROTECTION/CONSERVATION	Ministry Of Agriculture And Lands	Babine Lake	4.57	That Part Of The Southwest 1/4 Of District Lot 1527, Range	Nadina	N		Overlaps a UREP.
6405604	NOTATION OF INTEREST	ENVIRONMENT, CONSERVATION, & RECR	ENVIRONMENT PROTECTION/CONSERVATION	Ministry Of Agriculture And Lands	Babine Lake	0.229	That Part Of The South 1/2 Of District Lot 1547, Range 5, C	Nadina	N		There is a S 16 UREP overlapping this NOI. Keep the UREP and delete the redundant NOI
6405605	NOTATION OF INTEREST	ENVIRONMENT, CONSERVATION, & RECR	ENVIRONMENT PROTECTION/CONSERVATION	Ministry Of Agriculture And Lands	Babine Lake	6.07	All That Unsurveyed Crown Land In The Vicinity Of Babine Lak	Nadina	N		There is a S 16 UREP overlapping this NOI.
6405614	NOTATION OF INTEREST	ENVIRONMENT, CONSERVATION, & RECR	ENVIRONMENT PROTECTION/CONSERVATION	Ministry Of Agriculture And Lands	N Of Mckendrick Island, Babine Lake	13.7598	That Part Of District Lot 1367, Cassiar District, Containing	Nadina	Check		This could be deleted providing 0211847 S16/ECR/UREP is kept. The S16 provides stronger protection and includes an additional island.
6405615	NOTATION OF INTEREST	ENVIRONMENT, CONSERVATION, & RECR	ENVIRONMENT PROTECTION/CONSERVATION	Ministry Of Agriculture And Lands	Babine Lake	140.8	That Part Of District Lot 1369, Cassiar District, Containing	Nadina	N	n/a	Overlaps with a Conservancy but still requires protection for environmental purpose. Bay contains regionally-unusual 2 m, dense high rushes with abundant nesting water birds. Site of old portage across peninsula. Pers Com Anne Hether
6405616	NOTATION OF INTEREST	ENVIRONMENT, CONSERVATION, & RECR	ENVIRONMENT PROTECTION/CONSERVATION	Ministry Of Agriculture And Lands	East Arm Babine Lake	1.34	All That Unsurveyed Crown Land In The Vicinity Of Babine, Si	Nadina	N		Overlaps UREP

Dylans

File #	Subtype	Purpose	Subpurpose	Client Name	Location	Total Area (ha)	Legal Description	FDistrict	Y=Keep N=Delete or Check	2. Requested Term Length	3. Rationale/Overlaps/Authorizations Direction/Action Items:	Dylans
6405618	NOTATION OF INTEREST	ENVIRONMENT, CONSERVATION, & RECR	ENVIRONMENT PROTECTION/CONSERVATION	Ministry Of Agriculture And Lands	E Arm Babine Lake	48	All That Unsurveyed Crown Land In The Vicinity Of Babine Lak	Nadina	N	n/a	Overlaps with a Conservancy and an old S 16 UREP but still requires protection for environmental purposes. Bay contains regionally-unusual 2 m, dense high rushes with abundant nesting water birds. Site of old portage across peninsula. Pers Com Anne Hetherington from 2014 canoe trip. Action: Habitat protection needs to be added into Conservancy document so that no development that would be detrimental to the reeds and water bird nesting.	
6405656	NOTATION OF INTEREST	ENVIRONMENT, CONSERVATION, & RECR	ENVIRONMENT PROTECTION/CONSERVATION	Ministry Of Agriculture And Lands	Gobeil Bay	126	District Lot 65, Together With All That Unsurveyed Crown Lan	Coast Mountains	Transfer to FLRNO Ecosystems as S17		Values: sensitive estuary, fish and grizzly habitat and migrating waterfowl. This was a candidate under Protected Area Strategy, which is complete. Consider transfer . Direction to Front Counter : development in this bay or adjacent land directed away from estuary, have as limited a footprint as possible and minimize visual quality impacts from water.	What is original purpose?
6405718	NOTATION OF INTEREST	ENVIRONMENT, CONSERVATION, & RECR	ENVIRONMENT PROTECTION/CONSERVATION	Ministry Of Forests, Lands And Natural Resource Op	Moose Lake	3000	All That Unsurveyed Crown Land And Foreshore Situated At Moo	Unknown	?		Not on the Lands files. Assumed cancelled.	
6405802	NOTATION OF INTEREST	ENVIRONMENT, CONSERVATION, & RECR	PROTECTED AREA STRATEGY	Ministry Of Agriculture And Lands	Long Island	10.12	Ucl On Long Island As In Red On Sketch;	Nadina	N		Replaced by Conservancy through Protected Area Strategy	
6405850	SEC 16 MAP RESERVE	ENVIRONMENT, CONSERVATION, & RECR	FISH AND WILDLIFE MANAGEMENT	Ministry Of Forests, Lands And Natural Resource Op	Eofsmithers	130	Northwest 1/4 Of District Lot 881, Range 5 Coast District;	Skeena Stikine	Y	Indefinite	Static S16. A Wildlife Habitat Management Area from the Bulkley LRMP. East of Frederick Lk.	
6406392	NOTATION OF INTEREST	ENVIRONMENT, CONSERVATION, & RECR	ENVIRONMENT PROTECTION/CONSERVATION	Ministry Of Natural Resource Operations, Skeena St	Nakina Lake	146600	Unalien & Unencumb Crown Land & F/S,Vic Nakina Lake, Cass Di	Skeena Stikine	Check		Many overlapping NOI over this area. It looks like NOI has been replaced by Conservancy but there are areas not covered by Conservancy which may still need the NOI.	Check file, something weird here note PAS has exact same shape but shifted over
6406752	NOTATION OF INTEREST	ENVIRONMENT, CONSERVATION, & RECR	HERITAGE/ARCHEOLOGICAL SITE	Ministry Of Forests, Lands And Natural Resource Op	Morice Fsr, Shea Lake, Parrott Lake, Poplar Lake	1	That Part Of District Lot 3913, Range 5, Coast District. (Si	Nadina	Y	Indefinite	Poplar Lk shoreline site.	
6406754	SEC 16 MAP RESERVE	ENVIRONMENT, CONSERVATION, & RECR	SCIENCE MEASUREMENT/RESEARCH	Ministry Of Forests, Lands And Natural Resource Op	Lu Lake	25.2284	All That Parcel Or Tract Of Land Situated In The Vicinity Of	Nadina	Y		Monitoring (climate)	
6406941	SEC 16 MAP RESERVE	ENVIRONMENT, CONSERVATION, & RECR	GREENBELT	Ministry Of Forests, Lands And Natural Resource Op	Aldemere/Telkwa	30.5223876	That Part Of Parcel A Together With Blocks 3, 5, 6, 6a, 7, 8	Unknown	Y		Values: Cultural and recreation and part of Village of Telkwa trails.	
6406959	SEC 16 MAP RESERVE	ENVIRONMENT, CONSERVATION, & RECR	SCIENCE MEASUREMENT/RESEARCH	Ministry Of Forests, Lands And Natural Resource Op	Vic Of Quartzrock Creek	19	All That Unsurveyed Crown Land In The Vicinity Of Mcdame Lak	Skeena Stikine			Monitoring (climate)	
6407099	NOTATION OF INTEREST	RESIDENTIAL	RECREATIONAL RESIDENTIAL	Ministry Of Forests, Lands And Natural Resource Op	Tagish Lake	517.346	All That Unsurveyed Crown Land Together With District Lot 46	Skeena Stikine				
6407430	SEC 16 MAP RESERVE	ENVIRONMENT, CONSERVATION, & RECR	FISHERY FACILITY	Ministry Of Forests, Lands And Natural Resource Op	Kitwanga River	0.49	All That Unsurveyed Crown Foreshore Being Part Of The Bed Of	Skeena Stikine	Y	Indefinite	Fishery facility on bed of Kitwanga R.	
6407549	NOTATION OF INTEREST	ENVIRONMENT, CONSERVATION, & RECR	FISH AND WILDLIFE MANAGEMENT	Ministry Of Environment	Telkwa	1224.627	All That Parcel Or Tract Of Land In The Vicinity Of Round La	Skeena Stikine	Y	Indefinite	Multiple tenures under this file: Fish & Wildlife Reserve, Gibson Cr, Telkwa S near McQuarry L. Candidate for Regional Conservation Lands area.	
6407551	SEC 17 DESIGNATED USE AREA	ENVIRONMENT, CONSERVATION, & RECR	FISH AND WILDLIFE MANAGEMENT	Ministry Of Forests, Lands And Natural Resource Op	Various Locations Per Bulkley Valley Lrmp	4062.208	Southeast 1/4 Of Section 32, Township 5, Range 5, Coast Dist	Skeena Stikine	Y	Indefinite	Multiple Wildlife Habitat Management Areas from the Bulkley LRMP. Canyon Cr area site-specific option is to add to Fossilbeds Park as it is adjacent to it. This would give more protection and less management time.	
6407734	SEC 16 MAP RESERVE	ENVIRONMENT, CONSERVATION, & RECR	ECOLOGICAL RESERVE	Ministry Of Forests, Lands And Natural Resource Op	Round Lake	13.245	Lot A Of District Lot 1142, Range 5, Coast District, Plan 11	Skeena Stikine	y		Hubert Hill Ecological Reserve. Rare ecosystems, spring deer range. Purchased with public funds from fee simple.	
6407736	SEC 16 MAP RESERVE	ENVIRONMENT, CONSERVATION, & RECR	FISH AND WILDLIFE MANAGEMENT	Ministry Of Forests, Lands And Natural Resource Op	Barrett Lake	72.42	That Part Of District Lots 743 And 736, Range 5 Coast Distri	Unknown	y		Wildlife Habitat Area and part of caribou area.	

File #	Subtype	Purpose	Subpurpose	Client Name	Location	Total Area (ha)	Legal Description	FDistrict	Y=Keep N=Delete or Check	2. Requested Term Length	3. Rationale/Overlaps/Authorizations Direction/Action Items:	Dylans
6407737	NOTATION OF INTEREST	ENVIRONMENT, CONSERVATION, & RECR	FISH AND WILDLIFE MANAGEMENT	Ministry Of Forests, Lands And Natural Resource Op	Barrett Lake	102.152	That Portion Of District Lot 743, Range 5, Coast District.	Unknown	Y		This NOI needs to be added to S16 6407736 for one consolidated unit. Wildlife, caribou area.	
6408106	NOTATION OF INTEREST	ENVIRONMENT, CONSERVATION, & RECR	ENVIRONMENT PROTECTION/CONSERVATION	Ministry Of Environment	Driftwood Canyon	1.8	That Part Of Section 12, Township 2a, Range 5, Coast Distric	Skeena Stikine			Keep for now. The NOI is not protection and it could be deleted providing this parcel is added to Fossilbeds Park. This used to be a S16. This is still an overlap with 0280680 S16/Quarry/S&G and covers the area south of road, which is a rare ecosystem (Cottonwood-dogwood riparian). This area is unsuitable for quarry, has high wildlife and connectivity values and is adjacent to Fossilbeds Park. There is an Info Note on file (MOT & MOE) recommending this.	
6408227	NOTATION OF INTEREST	ENVIRONMENT, CONSERVATION, & RECR	ENVIRONMENT PROTECTION/CONSERVATION	Ministry Of Forests, Lands And Natural Resource Op	Gitsegukla Watershed	118611.413	All Unalienated And Unencumbered Crown Land In The Vicinity	Skeena Stikine	N/A		Water Branch responsibility	
6408466	NOTATION OF INTEREST	ENVIRONMENT, CONSERVATION, & RECR	ENVIRONMENT PROTECTION/CONSERVATION	Ministry Of Forests, Lands And Natural Resource Op	Tulsequah Valley Area Srmz	25650	All That Unalienated And Unencumbered Crown Land In The Vici	Skeena Stikine	Y	Indefinite	Floodplain, riparian and grizzly bear habitat and connectivity values. Authorization direction is to require referral for Ecosystems S.	
6408470	NOTATION OF INTEREST	ENVIRONMENT, CONSERVATION, & RECR	ENVIRONMENT PROTECTION/CONSERVATION	Ministry Of Forests, Lands And Natural Resource Op	Racine Lake Area Srmz	3758	All That Unalienated And Unencumbered Crown Land In The Vici	Skeena Stikine	Y	Indefinite	Multiple wildlife values in this flat valley bottom lake-wetland system between Racome Lake and Taku Arm. Ungulate winter range, wetlands.	
6408492	SEC 16 MAP RESERVE	ENVIRONMENT, CONSERVATION, & RECR	FISH AND WILDLIFE MANAGEMENT	Ministry Of Forests, Lands And Natural Resource Op	Canyon Creek	212.682	District Lots 268, 875 And 1026, Range 5, Coast District, Co	Skeena Stikine	Y	Indefinite	Wildlife Habitat Management Area from Bulkey LRMP, Canyon Cr.	
6408554	SEC 16 MAP RESERVE	ENVIRONMENT, CONSERVATION, & RECR	ENVIRONMENT PROTECTION/CONSERVATION	Ministry Of Forests, Lands And Natural Resource Op	Two Mile	4.951	That Part Of District Lot 3837, Together With The Surface Of	Skeena Stikine	Check		Check	Check file, what is this
6408555	SEC 16 MAP RESERVE	ENVIRONMENT, CONSERVATION, & RECR	ENVIRONMENT PROTECTION/CONSERVATION	Ministry Of Forests, Lands And Natural Resource Op	Atlin Ruffner Mill Site	10.793	All That Unsurveyed Crown Land In The Vicinity Of Crater Cre	Skeena Stikine	Check		No idea why this dotted S16 is under Environmental Protection (Atlin ruffner Mill Site, Crater Cr DL 4640, 4645.	Check file, what is this
6408565	NOTATION OF INTEREST	ENVIRONMENT, CONSERVATION, & RECR	HERITAGE/ARCHEOLOGICAL SITE	Ministry Of Forests, Lands And Natural Resource Op	Kispiox Valley	1.63	That Part Of District Lot 427, Cassiar District, Containing	Skeena Stikine	Y	Indefinite		
6408602	NOTATION OF INTEREST	ENVIRONMENT, CONSERVATION, & RECR	ENVIRONMENT PROTECTION/CONSERVATION	Ministry Of Forests, Lands And Natural Resource Op	Good Hope Lake	369858.69	All That Unalienated And Unencumbered Crown Land In The Vici	Unknown	Check		This area might have had more specific LRMP planning but needs to be checked before deleting.	Check file, what is this
6408635	SEC 16 MAP RESERVE	ENVIRONMENT, CONSERVATION, & RECR	FISH AND WILDLIFE MANAGEMENT	Ministry Of Forests, Lands And Natural Resource Op	Stewart	0.403	Together With That Part Of District Lot 7330, Cassiar Distr	Coast Mountains	Delete		In town of Stewart. Institutional. Several overlaps.	
6408877	NOI/ECR/Env Prot & Cons;								Check		Action: This does not show up under Ecosystem's primary or secondary interest (Alice Arm). Consider transferring to Ecosystems.	Just came in April 2016, just leave it...
6402396	NOTATION OF INTEREST	ENVIRONMENT, CONSERVATION, & RECR	GREENBELT	Ministry Of Forests, Lands And Natural Resource Op	Mt. Morse	1634	All That Unsurveyed Crown Land In The Vicinity Of Mt. Morse	Coast Mountains	Check		This is 1,634 ha along Pr Rupert waterway, overlapped by pipeline r/ws. Possibly worthy of development permit comment to try to preserves some greenbelt features such as public use, connectivity and visuals. Seems to be more of a municipal issue than MOE.	
6402782	NOTATION OF INTEREST	ENVIRONMENT, CONSERVATION, & RECR	FISH AND WILDLIFE MANAGEMENT	Ministry Of Forests, Lands And Natural Resource Op	Skeena River	0.36	All That Unsurveyed Crown Land In The Vicinity Of The Skeena	Coast Mountains	Check		There is no polygon under this location. It is 1 of 4 sites on Skeena Rive, near Kasiks R. There are parks and Eco Reserves in area but the have their own labels. Check files.	
6402910	NOTATION OF INTEREST	ENVIRONMENT, CONSERVATION, & RECR	FISH AND WILDLIFE MANAGEMENT	Ministry Of Forests, Lands And Natural Resource Op	Tagish Lake	0.45	All That Unsurveyed Crown Land In The Vicinity Of Windy Arm	Skeena Stikine	K	Indefinite	Small, specific valley off Tagish Lk.	
6405337	NOTATION OF INTEREST	ENVIRONMENT, CONSERVATION, & RECR	PROTECTED AREA STRATEGY	Ministry Of Forests, Lands And Natural Resource Op	Bear Glacier	2775.937	All That Unalienated And Unencumbered Crown Land In The Vici	Coast Mountains	Check		This may have been replaced by Bear Glacier Park, but as park only covers the glacier to Hwy, check if the NOI for the valley length is still required as a lesser form of protection.	
6405344	NOTATION OF INTEREST	ENVIRONMENT, CONSERVATION, & RECR	PROTECTED AREA STRATEGY	Ministry Of Forests, Lands And Natural Resource Op	Tutshi / Skagway	79800	All That Unalienated And Unencumbered Crown Land In The Vici	Unknown	Check		This area may be redundant because of Tutshi Lake Conservancy but needs checking. Different boundaries and only some overlap.	

File #	Subtype	Purpose	Subpurpose	Client Name	Location	Total Area (ha)	Legal Description	FDistrict	Y=Keep N=Delete or Check	2. Requested Term Length	3. Rationale/Overlaps/Authorizations Direction/Action Items:
6405347	NOTATION OF INTEREST	ENVIRONMENT, CONSERVATION, & RECR	PROTECTED AREA STRATEGY	Ministry Of Agriculture And Lands	Jennings Lake	186180	All That Unalienated And Unencumbered Crown Land In The Vici	Skeena Stikine	Check		
6405369	NOTATION OF INTEREST	ENVIRONMENT, CONSERVATION, & RECR	PROTECTED AREA STRATEGY	Ministry Of Agriculture And Lands	Anger Island	200	All That Unalienated And Unencumbered Crown Land In The Vici	Coast Mountains	Check		This may be deleted if it was rejected as outcome of PAS however because it had values recognized it may still need some protection.
6405415	NOTATION OF INTEREST	ENVIRONMENT, CONSERVATION, & RECR	BUFFER ZONE	Ministry Of Forests, Lands And Natural Resource Op	Sauls Creek	1409	All That Unsurveyed Crown Land In The Vicinity Of Sauls Cree	Nadina	Check		There are several overlaps here. ID the rationale for this 'buffer' to see if it has been made redundant by other protections or if it has separate environmental reason for remaining. If needed is there better designation? Is it LRMP zone?
6405426	NOTATION OF INTEREST	ENVIRONMENT, CONSERVATION, & RECR	ENVIRONMENT PROTECTION/CONSERVATION	Ministry Of Agriculture And Lands	Babine Lake	1	All That Unsurveyed Crown Land Lying South Of Donald Landing	Nadina	Y	Indefinite	Recreation site (1ha) SE of Donal Landing with no overlapping protection. Keep and consider transfer to Trails & Rec Sites.
6405428	NOTATION OF INTEREST	ENVIRONMENT, CONSERVATION, & RECR	ENVIRONMENT PROTECTION/CONSERVATION	Ministry Of Agriculture And Lands	Babine Lake	18	All That Unsurveyed Crown Land Situated Approximately 5 Km W	Nadina			Keep (18 ha) and consider transfer. Between Donald Landing and Sutherland Prov Park.
6405581	NOTATION OF INTEREST	ENVIRONMENT, CONSERVATION, & RECR	ENVIRONMENT PROTECTION/CONSERVATION	Ministry Of Agriculture And Lands	Babine Lake	704.2	All That Unsurveyed Crown Land Lying Adjacent To District Lo	Unknown	Y	Indefinite	Partial overlap with Conservancy but this NOI extends beyond and includes south-facing slopes important for connectivity and ungulate winter range. Authorizations direction is to include lakeshore protection, connectivity and ungulate winter range and Best Management Practices. Dylan - ?????????????????????????????????
6405592	NOTATION OF INTEREST	ENVIRONMENT, CONSERVATION, & RECR	ENVIRONMENT PROTECTION/CONSERVATION	Ministry Of Agriculture And Lands	Babine Lake	14.661	All That Unsurveyed Crown Land In The Vicinity Of Babine Lak	Nadina	Check	n/a	Can be deleted if S16 URPE 0211849 is kept or transferred.
6405606	NOTATION OF INTEREST	ENVIRONMENT, CONSERVATION, & RECR	ENVIRONMENT PROTECTION/CONSERVATION	Ministry Of Agriculture And Lands	Pinkut Creek	61.92	All That Unsurveyed Crown Land In The Vicinity Of Babine Lak	Nadina	Error?		This file takes you to DFO buildings on Babine Lk, Pinkut Cr labelled 0211826 S16/ECR/UREP. Nancy dealing with this.
6405617	NOTATION OF INTEREST	ENVIRONMENT, CONSERVATION, & RECR	ENVIRONMENT PROTECTION/CONSERVATION	Ministry Of Agriculture And Lands	East Arm Babine Lake	1	That Part Of District Lot 1370, Cassiar District, Containing	Nadina	Check	n/a	Overlap with S16/ECR/UREP 0211842. Check that 0211841 is still active before deleting the NOI. Direct polygon overlap on point, west shore, north of Old Fort
6405620	NOTATION OF INTEREST	ENVIRONMENT, CONSERVATION, & RECR	ENVIRONMENT PROTECTION/CONSERVATION	Ministry Of Agriculture And Lands	Hagan Arm, Babine Lake	3.24	All That Unsurveyed Crown Land In The Vicinity Of Hagan Arm,	Nadina	Check		Probably a UREP-type recreataion site.
6405621	NOTATION OF INTEREST	ENVIRONMENT, CONSERVATION, & RECR	ENVIRONMENT PROTECTION/CONSERVATION	Ministry Of Agriculture And Lands	Newman Peninsula, Babine Lake	4	All That Unsurveyed Crown Land In The Vicinity Of Newman Pen	Nadina			Check file and field. Probably a UREP type recreation site.
6406983	NOTATION OF INTEREST	ENVIRONMENT, CONSERVATION, & RECR	ENVIRONMENT PROTECTION/CONSERVATION	Ministry Of Forests, Lands And Natural Resource Op	Fulton Lake	6000	Those Parts Of District Lot 1607a, 1608a And 1609a Together	Unknown	Check		This large, linear polygon covering part of Fulton Lake may have been replaced by Fulton Reservoir shoreline polygon (S16/flood reserve 6407427)
6408467	NOTATION OF INTEREST	ENVIRONMENT, CONSERVATION, & RECR	ENVIRONMENT PROTECTION/CONSERVATION	Ministry Of Forests, Lands And Natural Resource Op	Atlin Community Area Srmz	5306	All That Unalienated And Unencumbered Crown Land In The Vici	Skeena Stikine	Check		Shoreline values around Atlin town site. These may have had more specific planning but needs checking.
6408468	NOTATION OF INTEREST	ENVIRONMENT, CONSERVATION, & RECR	ENVIRONMENT PROTECTION/CONSERVATION	Ministry Of Forests, Lands And Natural Resource Op	Pine Creek Area Srmz	209	All That Unalienated And Unencumbered Crown Land In The Vici	Skeena Stikine	Check		There are some S16 sections but a lot of the area of the NOI has no overlap to show more specific plan.
6408469	NOTATION OF INTEREST	ENVIRONMENT, CONSERVATION, & RECR	ENVIRONMENT PROTECTION/CONSERVATION	Ministry Of Forests, Lands And Natural Resource Op	Blue Canyon Area Srmz	77831	All That Unsurveyed Crown Land In The Vicinity Of Mount Weir	Skeena Stikine	Check		Blue Canyon SRMZ. No overlaps with Conservancy.
6408471	NOTATION OF INTEREST	ENVIRONMENT, CONSERVATION, & RECR	ENVIRONMENT PROTECTION/CONSERVATION	Ministry Of Forests, Lands And Natural Resource Op	Hoboe-Willson Area Srmz	25837	All That Unalienated And Unencumbered Crown Land In The Vici	Skeena Stikine	Check		Valley adjacent to and surrounded by Atlin Recreation Area.
6408472	NOTATION OF INTEREST	ENVIRONMENT, CONSERVATION, & RECR	ENVIRONMENT PROTECTION/CONSERVATION	Ministry Of Forests, Lands And Natural Resource Op	Sloko River Srmz	64189	All That Unsurveyed Crown Land In The Vicinity Of Sloko Rive	Skeena Stikine	Check		This might have been replaced with Atlin-Taku Plan and Conservancies

Dylans

File #	Subtype	Purpose	Subpurpose	Client Name	Location	Map Area Sheet # (ha)	Legal Description	Commencement Date	FDistrict	Contact
0086889	SEC 16 MAP RESERVE	UTILITY	MISCELLANEOUS	Ministry Of Agriculture And Lands	Big Falls Creek	103I002.6600	District Lot 5151, Range 5 Coast District; Ucl And Ufs Vicin	20911	Coast Mountains	
6404972	NOTATION OF INTEREST	INSTITUTIONAL	MISCELLANEOUS	Ministry Of Agriculture And Lands	Stewart	103O100.0.93	That Part Of District Lot 1597, Cassiar District, Containing	34137	Coast Mountains	
6408385	SEC 17 DESIGNATED USE AREA	INSTITUTIONAL	MISCELLANEOUS	Ministry Of Environment	South Of Foreman Ridge	103I038.1172.1	All That Unsurveyed Crown Land Lying South Of Foreman Ridge	41234	Coast Mountains	
0208832	NOTATION OF INTEREST	INDUSTRIAL	MISCELLANEOUS	Ministry Of Forests, Lands And Natural Resource Op	East Of Prince Rupert	103I029.0.104	That Part Of District Lot 251, Range 5, Coast District, Cont	41221	Coast Mountains	
6408384	NOTATION OF INTEREST	ALPINE SKIING	MISCELLANEOUS	Ministry Of Forests, Lands And Natural Resource Op	Shames Mountain	103I056.321.23	All That Unsurveyed Crown Land In The Vicinity Of Shames Mou	41222	Coast Mountains	
6408563	SEC 16 MAP RESERVE	INDUSTRIAL	MISCELLANEOUS	Ministry Of Jobs, Tourism And Skills Training	Dubose	103I037.1124.7	All That Unalienated And Unencumbered Crown Land In The Vici	42106	Coast Mountains	
6403416	SEC 16 MAP RESERVE	MISCELLANEOUS LAND USES	OTHER	Ministry Of Forests And Range	Kid Point	103H036.9	District Lot 618, Range 4 Coast District;	32416	Coast Mountains	
6404693	NOTATION OF INTEREST	TRANSPORTATION	ROADWAY	Ministry Of Agriculture And Lands	Meziadin	104A005.1.1	Unsurveyed Right Of Way Over That Part Of District Lot 2450a	33472	Coast Mountains	
6407628	NOTATION OF INTEREST	TRANSPORTATION	ROADWAY	Ministry Of Forests, Lands And Natural Resource Op	Bell li	104A072.0.515	All That Unsurveyed Crown Land Adjacent To District Lot 7050	38503	Coast Mountains	
0298038	SEC 16 MAP RESERVE	QUARRYING	SAND AND GRAVEL	Ministry Of Forests And Range	Stewart	103P091.0.5	All That Unsurveyed Crown Land In The Vicinity Of Glacier Cr	25751	Coast Mountains	
6402199	SEC 16 MAP RESERVE	QUARRYING	SAND AND GRAVEL	Ministry Of Forests And Range	S Of Terrace	103I048.10.5	That Part Of The South 1/2 Of District Lot 1739, Range 5, C	31137	Coast Mountains	
6400984	NOTATION OF INTEREST	QUARRYING	SAND AND GRAVEL	Ministry Of Forests, Lands And Natural Resource Op	N Of Pearse Is	103O009.4.27	District Lot 791, Cassiar District;	33745	Coast Mountains	
6406817	SEC 16 MAP RESERVE	INDUSTRIAL	MISCELLANEOUS	Ministry Of Forests And Range	Nataikuz Lake	93F052.22	All That Unsurveyed Crown Foreshore Being Part Of The Bed Of	36752	Nadina	
6408607	SEC 16 MAP RESERVE	QUARRYING	MISCELLANEOUS	Ministry Of Forests, Lands And Natural Resource Op	Sweeney Lake	93E074.1.37	All That Unsurveyed Crown Land In The Vicinity Of Sweeney La	41515	Nadina	
6407738	NOTATION OF INTEREST	COMMUNITY	MISCELLANEOUS	Ministry Of Forests, Lands And Natural Resource Op	Peavine Point	93K002.8.27	All That Unsurveyed Crown Land In The Vicinity Of Francois L	41603	Nadina	
6400882	NOTATION OF INTEREST	TRANSPORTATION	ROADWAY	Ministry Of Agriculture And Lands	Takysie Lake	93F081.1.281	That Part Of The South 1/2 Of District Lot 1660 Adjacent To	29838	Nadina	
6402359	NOTATION OF INTEREST	TRANSPORTATION	ROADWAY	Ministry Of Agriculture And Lands	Se Of Houston	93L038.90.968	Unsurveyed Right Of Way Over Unsurveyed Crown Land, Together	31418	Nadina	
6402434	NOTATION OF INTEREST	TRANSPORTATION	ROADWAY	Ministry Of Agriculture And Lands	North Of Topley	93L059.0.168	Unsurveyed Right Of Way Over That Part Of District Lot 2628,	31435	Nadina	
6402701	NOTATION OF INTEREST	TRANSPORTATION	ROADWAY	Ministry Of Agriculture And Lands	Wistaria	93E089.3.647	Unsurveyed Right Of Way Over Those Parts Of District Lot 118	31621	Nadina	
6403743	NOTATION OF INTEREST	TRANSPORTATION	ROADWAY	Ministry Of Agriculture And Lands	E Of Isaac Lake	93E099.1.8	Unsurveyed Right Of Way Over Crown Land In The Vicinity Of D	32526	Nadina	
6406201	NOTATION OF INTEREST	TRANSPORTATION	ROADWAY	Ministry Of Agriculture And Lands	Colleymount	93L010.3	Unsurveyed Right Of Way Over Those Parts Of District Lots 21	35660	Nadina	
0218009	SEC 16 MAP RESERVE	TRANSPORTATION	ROADWAY	Ministry Of Environment	Ootsa Lake	93E089.0.345	That Part Of District Lot 1182, Range 4, Coast District, Con	28934	Nadina	
6400265	SEC 16 MAP RESERVE	TRANSPORTATION	ROADWAY	Ministry Of Forests And Range	S Of Burns Lake	93K012.2.699	Those Parts Of District Lots 1884 And 2454, Range 5, Coast D	29642	Nadina	
0303940	NOTATION OF INTEREST	TRANSPORTATION	ROADWAY	Ministry Of Forests, Lands And Natural Resource Op	Morice River	93L047.25.566	All That Unsurveyed Crown Land Together With Those Parts Of	26021	Nadina	
6408088	NOTATION OF INTEREST	TRANSPORTATION	ROADWAY	Ministry Of Forests, Lands And Natural Resource Op	S Of Houston	93L027.0.23	That Part Of District Lot 5201, Range 5, Coast District, Con	39762	Nadina	
6407936	NOTATION OF INTEREST	TRANSPORTATION	ROADWAY	Ministry Of Forests, Lands And Natural Resource Op	Mckilligan Creek	93L048.0.722	Unsurveyed Right Of Way Over That Part Of District Lot 3436,	41108	Nadina	
0195397	SEC 16 MAP RESERVE	QUARRYING	SAND AND GRAVEL	Ministry Of Forests And Range	Morice River	93L026.22.54	All That Unsurveyed Crown Land In The Vicinity Of Morice Riv	19805	Nadina	
0283396	SEC 16 MAP RESERVE	QUARRYING	SAND AND GRAVEL	Ministry Of Forests And Range	Owen Lake	93L017.48.56	That Part Of District Lot 3416, Range 5, Coast District, Con	25065	Nadina	
0348627	SEC 16 MAP RESERVE	QUARRYING	SAND AND GRAVEL	Ministry Of Forests And Range	Owen Lake	93L016.2.6	That Part Of District Lot 3412, Range 5, Coast District, Con	29284	Nadina	
6404786	SEC 16 MAP RESERVE	QUARRYING	SAND AND GRAVEL	Ministry Of Forests And Range	Francois Lake	93K001.34	That Part Of District Lot 5329, Range 5, Coast District, Con	33226	Nadina	
6402496	SEC 16 MAP RESERVE	QUARRYING	SAND AND GRAVEL	Ministry Of Forests And Range	Houston	93L037.14.611	Those Parts Of District Lots 3884 And 3888, Range 5, Coast D	34120	Nadina	
6408201	NOTATION OF INTEREST	COMMUNITY	MISCELLANEOUS	Ministry Of Forests, Lands And Natural Resource Op	Call Lake	93L075.0.001	That Part Of The South 1/2 Of District Lot 1204, Range 5, Co	40337	Skeena Stikine	
6402649	SEC 16 MAP RESERVE	MISCELLANEOUS LAND USES	OTHER	Ministry Of Agriculture And Lands	Smithers	93L094.352.9		31623	Skeena Stikine	
6403929	NOTATION OF INTEREST	MISCELLANEOUS LAND USES	OTHER	Ministry Of Agriculture And Lands	Ganokwa Creek	93L086.7	District Lot 1092, Range 5 Coast District;	32913	Skeena Stikine	
6403624	SEC 16 MAP RESERVE	MISCELLANEOUS LAND USES	OTHER	Ministry Of Agriculture And Lands	Corya Creek	93M004.5	Uns Crown Land, Vic Of Corya Creek, Cassiar District;	33935	Skeena Stikine	
6405992	SEC 16 MAP RESERVE	MISCELLANEOUS LAND USES	OTHER	Ministry Of Agriculture And Lands	Vic Ir2skedah	93M032.1760	District Lot 3633, Cassiar District; District Lot 697, Cassi	35002	Skeena Stikine	
0334438	SEC 16 MAP RESERVE	MISCELLANEOUS LAND USES	OTHER	Ministry Of Environment	W Allan Lake	104I050.0.74	Block F Of District Lot 2103, Cassiar District;	27892	Skeena Stikine	
6405190	NOTATION OF INTEREST	MISCELLANEOUS LAND USES	OTHER	Ministry Of Forests, Lands And Natural Resource Op	Nakina & Sloko River	104N005.10.587	All That Unsurveyed Crown Land In The Vicinity Of Nakina & S	38000	Skeena Stikine	
6408387	SEC 16 MAP RESERVE	MISCELLANEOUS LAND USES	OTHER	Ministry Of Forests, Lands And Natural Resource Op	South Hazelton	93M022.0.162	Parcels A And B Of Block 16, District Lot 851, Cassiar Distr	41025	Skeena Stikine	
6408432	NOTATION OF INTEREST	MISCELLANEOUS LAND USES	OTHER	Ministry Of Forests, Lands And Natural Resource Op	Lagopus Mountain	93L095.0.25	All That Unsurveyed Crown Land In The Vicinity Of Lagopus Mo	41158	Skeena Stikine	
6408416	SEC 17 DESIGNATED USE AREA	MISCELLANEOUS LAND USES	OTHER	Ministry Of Forests, Lands And Natural Resource Op	Bronson Creek	104B065.121.14	All That Unsurveyed Crown Land In The Vicinity Of Bronson Cr	41227	Skeena Stikine	
6408657	NOTATION OF INTEREST	MISCELLANEOUS LAND USES	OTHER	Ministry Of Forests, Lands And Natural Resource Op	Teslin Lake	104N099.0.512	All That Unsurveyed Crown Land In The Vicinity Fo Teslin Lak	41689	Skeena Stikine	
0271796	SEC 16 MAP RESERVE	TRANSPORTATION	ROADWAY	Forests	Suskwa & Bulkley Rivers	93M023.2.867	Unsurveyed Crown Land In The Vicinity Of The Bulkley River A	24401	Skeena Stikine	
6402304	SEC 16 MAP RESERVE	TRANSPORTATION	ROADWAY	Ministry Of Agriculture And Lands	South Of Dease Lake	104I050.0.694	All That Unsurveyed Crown In The Vicinity Of District Lot 67	22339	Skeena Stikine	
6403348	NOTATION OF INTEREST	TRANSPORTATION	ROADWAY	Ministry Of Agriculture And Lands	Kispiox	93M042.5.59	Unsurveyed Right Of Way Over Those Parts Of District Lot 397	32336	Skeena Stikine	
6404378	NOTATION OF INTEREST	TRANSPORTATION	ROADWAY	Ministry Of Agriculture And Lands	S Of Mcdowell Lake	93L076.1.6	That Portion Of The Northwest 1/4 Of Section 3, Township 3,	32997	Skeena Stikine	

File #	Subtype	Purpose	Subpurpose	Client Name	Location	Map Sheet #	Area (ha)	Legal Description	Commencement Date	FDistrict	Contact
6404285	NOTATION OF INTEREST	TRANSPORTATION	ROADWAY	Ministry Of Agriculture And Lands	N Of Pinetree Lake	104P002	0.662	Unsurveyed Right Of Way Over Unsurveyed Crown Land In The Vi	33085	Skeena Stikine	
6404770	NOTATION OF INTEREST	TRANSPORTATION	ROADWAY	Ministry Of Agriculture And Lands	New Hazelton	93M022	1.792	Unsurveyed Right Of Way Over That Part Of District Lot 103,	33133	Skeena Stikine	
6404777	NOTATION OF INTEREST	TRANSPORTATION	ROADWAY	Ministry Of Agriculture And Lands	N. Of Kispiox	93M042	3.2	Unsurveyed Right Of Way Over That Portion Of District Lot 25	33283	Skeena Stikine	
6405576	NOTATION OF INTEREST	TRANSPORTATION	ROADWAY	Ministry Of Agriculture And Lands	Kispiox	93M042	4	Unsurveyed Right Of Way Over Those Parts Of District Lots 42	34579	Skeena Stikine	
6406297	NOTATION OF INTEREST	TRANSPORTATION	ROADWAY	Ministry Of Forests, Lands And Natural Resource Op	Smithers	93L094	0.1	Unsurveyed Right Of Way Over That Part Of District Lot 5762,	35993	Skeena Stikine	
6405788	NOTATION OF INTEREST	TRANSPORTATION	ROADWAY	Ministry Of Forests, Lands And Natural Resource Op	Atlin	104N043	1.407	Unsurveyed Right Of Way Over Unsurveyed Crown Land In The Vi	37624	Skeena Stikine	
6401480	NOTATION OF INTEREST	TRANSPORTATION	ROADWAY	Ministry Of Forests, Lands And Natural Resource Op	Upper Kispiox Valley	103P070	1.2	Unsurveyed Right Of Way Over That Part Lying East Of Kispiox	38184	Skeena Stikine	
6408096	NOTATION OF INTEREST	TRANSPORTATION	ROADWAY	Ministry Of Forests, Lands And Natural Resource Op	N Of Pinetree Lake	104P002	0.139	All That Unsurveyed Crown Land In The Vicinity Of District L	41144	Skeena Stikine	
6402850	SEC 16 MAP RESERVE	QUARRYING	SAND AND GRAVEL	Forests	N. Of Hazelton	93M032	2	That Part Of District Lot 2519, Cassiar District, Containing	32050	Skeena Stikine	
6402546	SEC 17 DESIGNATED USE AREA	QUARRYING	SAND AND GRAVEL	Ministry Of Agriculture And Lands	Tatlow Road	93L065	2.1	That Part Of Block A Of Southeast 1/4, Section 34, Township	31624	Skeena Stikine	
6402051	SEC 16 MAP RESERVE	QUARRYING	SAND AND GRAVEL	Ministry Of Environment	Lake Kathylyn	93L084	1.92	That Part Of The Surface Of District Lot 7901, Surveyed As "	32542	Skeena Stikine	
0262365	SEC 16 MAP RESERVE	QUARRYING	SAND AND GRAVEL	Ministry Of Forests, Lands And Natural Resource Op	N Flatfish Lake	103P069	4.05	All That Unsurveyed Crown Land In The Vicinity Of Flatfish L	23929	Skeena Stikine	
0275440	SEC 16 MAP RESERVE	QUARRYING	SAND AND GRAVEL	Ministry Of Forests, Lands And Natural Resource Op	Swordgrass Lake	103P078	38.45	All That Unsurveyed Crown Land In The Vicinity Of Swordgrass	24786	Skeena Stikine	
0282222	SEC 16 MAP RESERVE	QUARRYING	SAND AND GRAVEL	Ministry Of Forests, Lands And Natural Resource Op	Suskwa River	93M024	18.2	That Part Of District Lot 555, Cassiar District, Containing	24959	Skeena Stikine	
6402851	SEC 16 MAP RESERVE	QUARRYING	SAND AND GRAVEL	Ministry Of Natural Resource Operations, Skeena St	N. Of Hazelton	93M032	1	That Part Of District Lot 2519, Cassiar District, Containing	32049	Skeena Stikine	
0320221	NOTATION OF INTEREST	MISCELLANEOUS LAND USES	OTHER	Ministry Of Agriculture And Lands	South Hazelton		1	Lot 4, Block 37, And Lot 5, Block 37, And Lot 6, Block 37, A	26870	Unknown	
6402256	NOTATION OF INTEREST	MISCELLANEOUS LAND USES	OTHER	Ministry Of Agriculture And Lands	Uncha Lk		200	District Lot 888, Range 4 Coast District; District Lot 889,	33035	Unknown	
0311207	SEC 16 MAP RESERVE	MISCELLANEOUS LAND USES	OTHER	Ministry Of Environment	S Dease Lake		0.139	Lot 21 Of District Lot 6903, Cassiar District, Plan 4747.	27663	Unknown	
0275227	SEC 16 MAP RESERVE	MISCELLANEOUS LAND USES	OTHER	Ministry Of Forests, Lands And Natural Resource Op	Se Bulkley Cnyn		40.47	Ucl At Suskwa R N Of Bulkley R Vic L 2609 & 2909;	24646	Unknown	
6401836	NOTATION OF INTEREST	MISCELLANEOUS LAND USES	OTHER	Ministry Of Forests, Lands And Natural Resource Op	Telkwa		200000	District Lot 398, Range 5 Coast District; District Lot 397,	30578	Unknown	
0246255	NOTATION OF INTEREST	MISCELLANEOUS LAND USES	OTHER	Ministry Of Forests, Lands And Natural Resource Op	Stikine&Anukriv		53100	Ucl ~000	31230	Unknown	
0208696	SEC 16 MAP RESERVE	TRANSPORTATION	ROADWAY	Ministry Of Agriculture And Lands	Pendleton Bay		1.11	District Lot 7615, Range 5, Coast District.	21572	Unknown	
6406000	NOTATION OF INTEREST	TRANSPORTATION	ROADWAY	Ministry Of Agriculture And Lands	Dease Lake		5.64	Unsurveyed Right Of Way Over Unsurveyed Crown Land In The Vi	35440	Unknown	
0299949	NOTATION OF INTEREST	TRANSPORTATION	ROADWAY	Ministry Of Forests, Lands And Natural Resource Op	Houston		126.97	The North 1/2 Of District Lot 3449, Together With That Porti	25815	Unknown	
6404107	NOTATION OF INTEREST	TRANSPORTATION	ROADWAY	Ministry Of Forests, Lands And Natural Resource Op	S Of Hazelton		1.466	Unsurveyed Right Of Way Over Those Parts Of District Lots 32	32895	Unknown	
6407943	SEC 16 MAP RESERVE	TRANSPORTATION	ROADWAY	Ministry Of Forests, Lands And Natural Resource Op	Donaldson Rd		0.324	Unsurveyed Right Of Way Over The Southeast 1/4, Section 4, T	39546	Unknown	
6408092	NOTATION OF INTEREST	TRANSPORTATION	ROADWAY	Ministry Of Forests, Lands And Natural Resource Op	Lang Lake		0.0897	Those Parts Of Blocks B, C, D, And E Of District Lot 2424, C	39962	Unknown	
6402981	SEC 16 MAP RESERVE	TRANSPORTATION	ROADWAY	Ministry Of Natural Resource Operations, Skeena St	Schippers Creek		7.2	Unsurveyed Right Of Way Over Unsurveyed Crown Land, Together	32195	Unknown	
0268339	SEC 16 MAP RESERVE	QUARRYING	SAND AND GRAVEL	Ministry Of Forests And Range	Sw Doughty Stn		9.8	That Part Of The Remainder Of Block A Of District Lot 5420,	24238	Unknown	
6407540	NOTATION OF INTEREST	QUARRYING	SAND AND GRAVEL	Ministry Of Forests, Lands And Natural Resource Op	Bear River		325.44	All That Unsurveyed Crown Foreshore Lying Within The Bed Of	38104	Unknown	
6402702	SEC 16 MAP RESERVE	QUARRYING	SAND AND GRAVEL	Ministry Of Natural Resource Operations, Skeena St	Suskwa Riv. Rd.		5.681	Block A Of District Lot 1062, Cassiar District.	33672	Unknown	

File #	Subtype	Purpose	Subpurpose	Client Name	Location	Document #	Client File	Map Sheet #	Total Area (ha)	Legal Description	FDistrict	Contact	FLRNO Ecosystems Authorizations Direction
69282	SEC 15 OIC RESERVE	ENVIRONMENT, CONSERVATION, & RECR	UREP/RECREATION RESERVE	Ministry Of Environment	Kitsumkallum Lake	46750	1-5-1-3	103I077	8.822	District Lot 6742, Range 5, Coast District.	Coast Mountains	Nancy White	
79238	SEC 15 OIC RESERVE	ENVIRONMENT, CONSERVATION, & RECR	UREP/RECREATION RESERVE	Ministry Of Environment	S Of Walcott	56005	1-5-2-66	93L057	20	That Part Of District Lot 298, Range 5, Coast District, Cont	Nadina	Nancy White	Check for transfer
110483	SEC 16 MAP RESERVE	QUARRYING	SAND AND GRAVEL	Ministry Of Transportation And Infrastructure	Se Of Quick Station	58173	R831		64.75	District Lot 2132, Range 5, Coast District.	Unknown	Satish Prasad	Check for transfer
123722	SEC 16 MAP RESERVE	ENVIRONMENT, CONSERVATION, & RECR	UREP/RECREATION RESERVE	Ministry Of Environment	N Of Hazelton	57126	5-1-016	93M032	14.1645	District Lot 2541f, Cassiar District.	Skeena Stikine	Nancy White	Check for conflicts
201070	SEC 15 OIC RESERVE	ENVIRONMENT, CONSERVATION, & RECR	UREP/RECREATION RESERVE	Ministry Of Environment	Cullon Creek	55170	5-1-157	93M051	2.02	That Part Of District Lot 427, Cassiar District, Containing	Skeena Stikine	Nancy White	Parks will keep this one. Ecosystems has requested it be transferred to them if Parks relinquishes it. Values: low-elevation (CWHws1) oldgrowth producing pine mushrooms and being snow interception cover for ungulates in winter range. See LRMP direction.
210603	SEC 16 MAP RESERVE	ENVIRONMENT, CONSERVATION, & RECR	FOREST MANAGEMENT RESEARCH	Ministry Of Forests And Range	Parrott Mtn	56202	341-3098-06	93L009	6.8	All That Unsurveyed Crown Land In The Vicinity Of Mount Parr	Nadina	Erica Lilles	Check for transfer
211693	SEC 15 OIC RESERVE	ENVIRONMENT, CONSERVATION, & RECR	UREP/RECREATION RESERVE	Ministry Of Environment	Kispiox River	57048	1-5-1-041	93M051	24.398	That Part Of District Lot 2276, Cassiar District, Containing	Skeena Stikine	Nancy White	Check for transfer
211850	SEC 16 MAP RESERVE	ENVIRONMENT, CONSERVATION, & RECR	UREP/RECREATION RESERVE	Ministry Of Environment	E Arm Babine Lake	56091	1-5-2-121	93M009	44.52	All That Unsurveyed Crown Land In The Vicinity Of Babine Lak	Nadina	Nancy White	Check for transfer
211866	SEC 16 MAP RESERVE	ENVIRONMENT, CONSERVATION, & RECR	UREP/RECREATION RESERVE	Ministry Of Environment	Nilkitkwa Lake	56209		93M037	2.43	All That Unsurveyed Crown Land In The Vicinity Of Nilkitkwa	Skeena Stikine	Nancy White	Transfer to Trails & Rec Sites.
211867	SEC 16 MAP RESERVE	ENVIRONMENT, CONSERVATION, & RECR	UREP/RECREATION RESERVE	Ministry Of Environment	N Of Babine Po	56201	1-5-2-124	93M047	10.12	All That Unsurveyed Crown Land In The Vicinity Of Nilkitkwa	Skeena Stikine	Nancy White	Check for transfer
225777	SEC 16 MAP RESERVE	ENVIRONMENT, CONSERVATION, & RECR	FOREST MANAGEMENT RESEARCH	Ministry Of Forests And Range	Copper Mtn	59307	341-5598-06	103I058	4	All That Unsurveyed Crown Land In The Vicinity Of Copper Mou	Coast Mountains	Erica Lilles	Check for F&W conflicts
228073	SEC 16 MAP RESERVE	ENVIRONMENT, CONSERVATION, & RECR	UREP/RECREATION RESERVE	Ministry Of Environment	Hilltop Lake	60093	1-5-1-21	103P069	10.534	That Portion Of District Lot 678, Cassiar District, Containi	Skeena Stikine	Nancy White	Check for F&W conflicts
271172	SEC 16 MAP RESERVE	ENVIRONMENT, CONSERVATION, & RECR	UREP/RECREATION RESERVE	Ministry Of Environment	Babine Lake	68169	1-5-2-200	93M009	140.83	That Portion Of District Lot 1369, Cassiar District, Contain	Nadina	Nancy White	Check for transfer
276325	SEC 16 MAP RESERVE	ENVIRONMENT, CONSERVATION, & RECR	UREP/RECREATION RESERVE	Ministry Of Forests, Lands And Natural Resource Op	Elizabeth Lake	83668	900-2-642	103P060	49.207	Those Parts Of District Lots 654 And 681, Cassiar District,	Skeena Stikine	Nancy White	Delete S16 Quarry as replaced by Wildlife Habitat Management Area during Bulkley LRMP.
292067	SEC 16 MAP RESERVE	ENVIRONMENT, CONSERVATION, & RECR	UREP/RECREATION RESERVE	Ministry Of Environment	Se Of Elizabeth Lake	71110	5-1-120	93M051	18.147	That Part Of The Southwest 1/4 Of District Lot 684, Cassiar	Skeena Stikine	Nancy White	On Kispiox River (Classified Waters). Keep. Figure out who later.
293734	SEC 16 MAP RESERVE	ENVIRONMENT, CONSERVATION, & RECR	UREP/RECREATION RESERVE	Ministry Of Environment	Kispiox River	70324	1-5-1-113	93M051	17.4	That Part Of District Lot 584, Cassiar District, Containing	Skeena Stikine	Nancy White	check what this is
293735	SEC 16 MAP RESERVE	ENVIRONMENT, CONSERVATION, & RECR	PUBLIC ACCESS/PUBLIC TRAILS	Ministry Of Environment	Nw Elizabeth Lake	70322		103P070	7.059	That Part Of District Lot 656, Cassiar District, Containing	Skeena Stikine	Nancy White	Check for transfer
6401925	SEC 16 MAP RESERVE	MISCELLANEOUS LAND USES	PLANNING/MARKETING/DEVELOP PROJECTS	Ministry Of Forests, Lands And Natural Resource Op	Blunt Creek	876011			228.81		Unknown	Marianne Johnson	Check for transfer
6402119	SEC 16 MAP RESERVE	ENVIRONMENT, CONSERVATION, & RECR	UREP/RECREATION RESERVE	Ministry Of Forests, Lands And Natural Resource Op	Tyhee Lake	85/712			23.453	That Portion Of The Southwest 1/4 Of Section 36, Together Wi	Unknown	Nancy White	Check for transfer
6402278	SEC 16 MAP RESERVE	QUARRYING	SAND AND GRAVEL	Ministry Of Transportation And Infrastructure	Clifford Creek	85783	R5952	103P069	21	That Part Of District Lot 667, Cassiar District, Containing	Skeena Stikine	Satish Prasad	Check for transfer
6402957	SEC 16 MAP RESERVE	ENVIRONMENT, CONSERVATION, & RECR	UREP/RECREATION RESERVE	Ministry Of Forests And Range	Morice Lake	876013	900-0531	93L013	82.4	All That Unsurveyed Crown Land In The Vicinity Of Morice Lak	Nadina	Nancy White	Check for F&W conflicts
6405034 6408342	SEC 16 MAP RESERVE	ENVIRONMENT, CONSERVATION, & RECR	UREP/RECREATION RESERVE	Ministry Of Forests, Lands And Natural Resource Op	Nakina River	916082	Nakina River (Mr)	104N005	4	All That Unsurveyed Crown Land Situated At The Confluence	Skeena Stikine	Nancy White	Check for transfer Check for transfer
0016796	SEC 16 MAP RESERVE	ENVIRONMENT, CONSERVATION, & RECR	UREP/RECREATION RESERVE	Ministry Of Environment	Dennis Lake	56081		93L073	2	That Portion Of District Lot 5105 And District Lot 145, Rang	Skeena Stikine	Nancy White	Check for transfer
0033088	SEC 15 OIC RESERVE	ENVIRONMENT, CONSERVATION, & RECR	UREP/RECREATION RESERVE	Ministry Of Environment	Southbank	53138	5-2-150	93M002	8.3	That Part Of District Lot 713, Range 4, Coast District, Cont	Nadina	Nancy White	Check for transfer
0067362	SEC 16 MAP RESERVE	QUARRYING	SAND AND GRAVEL	Ministry Of Transportation And Infrastructure	E Of Terrace	56173	R267	103I058	15.1	Block 7 Of District Lot 4000, Range 5, Coast District, Plan 3	Coast Mountains	Satish Prasad	Check for transfer
0070294	SEC 16 MAP RESERVE	ENVIRONMENT, CONSERVATION, & RECR	UREP/RECREATION RESERVE	Ministry Of Environment	S Francois Lake	63348	5-2-164	93E100	8.5	That Part Of The Northwest 1/4 Of District Lot 2089, Range	Nadina	Nancy White	Check for transfer
0073151	SEC 17 DESIGNATED USE AREA	ENVIRONMENT, CONSERVATION, & RECR	UREP/RECREATION RESERVE	Ministry Of Forests, Lands And Natural Resource Op	Vic Hudson Bay Mtn	886051		93L075	671.9	All That Unalienated And Unencumbered Crown Land In The Vici	Skeena Stikine	Nancy White	Check for transfer
0077832	NOTATION OF INTEREST	ENVIRONMENT, CONSERVATION, & RECR	UREP/RECREATION RESERVE	Ministry Of Environment	S Of Engineer	68317	5-4-066	104M049	77.13	All That Unsurveyed Crown Land Together With The Surface Of	Skeena Stikine	Nancy White	Check for transfer
0088902	SEC 16 MAP RESERVE	ENVIRONMENT, CONSERVATION, & RECR	UREP/RECREATION RESERVE	Ministry Of Environment	Isaac Lake	71376	1-5-2-211	93E099	17.176	That Part Of The North 1/2 Of District Lot 1636, Range 4, C	Nadina	Nancy White	Check for transfer
0092616	SEC 16 MAP RESERVE	QUARRYING	SAND AND GRAVEL	Ministry Of Transportation And Infrastructure	Tyee Station	61001	R/W R886		136.55	Block 1- 12, Inclusive Of District Lot 4408, Plan 1034 Toget	Unknown	Satish Prasad	Check for transfer
0094409	SEC 16 MAP RESERVE	QUARRYING	SAND AND GRAVEL	Ministry Of Transportation And Infrastructure	E Of Terrace	59342	R517		26.3	Those Parts Of District Lot 190 And 373, Range 5, Coast Dist	Unknown	Satish Prasad	Check for transfer
0099613	SEC 16 MAP RESERVE	ENVIRONMENT, CONSERVATION, & RECR	UREP/RECREATION RESERVE	Ministry Of Environment	Kiwanga Lake	56061	1-5-1-022	103P040	12.545	District Lot 1213a, Cassiar District.	Skeena Stikine	Nancy White	Check for transfer
0124005	SEC 16 MAP RESERVE	MISCELLANEOUS LAND USES	OTHER	Ministry Of Transportation And Infrastructure	Digby Island	49006	R888		0.73		Unknown	Sherry Applegate	Check for transfer
0138780	SEC 15 OIC RESERVE	ENVIRONMENT, CONSERVATION, & RECR	UREP/RECREATION RESERVE	Ministry Of Environment	Aldrich Lake	56133	1-5-2-131	93L074	14.39	All That Unsurveyed Crown Land In The Vicinity Of Aldrich La	Skeena Stikine	Nancy White	Check for F&W conflicts
0145394	SEC 16 MAP RESERVE	ENVIRONMENT, CONSERVATION, & RECR	UREP/RECREATION RESERVE	Ministry Of Environment	Kathlyn Lake	62038	P3960		2.4	That Part Of The Southwest 1/4 Of Section 14, Township 1a,	Unknown	Nancy White	Flag for potential reclamation due to adjacency to high Classified Waters and wildlife habitat. HWY 16 and Donaldson Rd dump and abattoir. Adjacent to WHMA on backchannel adjacent to HWY.

File #	Subtype	Purpose	Subpurpose	Client Name	Location	Document #	Client File	Map Sheet #	Total Area (ha)	Legal Description	FDistrict	Contact	FLRNO Ecosystems Authorizations Direction
0151639	SEC 16 MAP RESERVE	ENVIRONMENT, CONSERVATION, & RECR	UREP/RECREATION RESERVE	Ministry Of Environment	Nw Of Terrace	64341	1-5-1-40	103I067	12.14	That Part Of District Lot 5847, Range 5, Coast District, Con	Coast Mountains	Nancy White	Check for transfer Recommend combining this area with 6402313 to make a larger recreation site with treed buffer. This is on a small lake very close to Kispiox R.
0152721	SEC 16 MAP RESERVE	ENVIRONMENT, CONSERVATION, & RECR	UREP/RECREATION RESERVE	Ministry Of Environment	Atlin	74080	5-4-012		2.395	Lot 3 Of Block 37, Atlin, Cassiar District, Plan 1294, Toget	Unknown	Nancy White	
0157380	SEC 16 MAP RESERVE	QUARRYING	SAND AND GRAVEL	Ministry Of Transportation And Infrastructure	N Of Terrace Airport	67043	R1292		6.27	That Part Of District Lot 1100, Range 5, Coast District And	Unknown	Satish Prasad	Check for transfer
0165946	SEC 15 OIC RESERVE	ENVIRONMENT, CONSERVATION, & RECR	UREP/RECREATION RESERVE	Ministry Of Environment	N Mcdonnell Lake	926072		93L073	23.683	Those Portions Of District Lot 2549, Range 5, Coast District	Skeena Stikine	Nancy White	Check for transfer
0175375	SEC 16 MAP RESERVE	ENVIRONMENT, CONSERVATION, & RECR	UREP/RECREATION RESERVE	Ministry Of Environment	S End Of Ootsa	84625	84625	93F062	64	All That Unsurveyed Crown Land In The Vicinity Of Ootsa Lake	Nadina	Nancy White	Check for transfer (Near Classified Waters [2] of Kispiox R but not on river.
0176859	SEC 16 MAP RESERVE	ENVIRONMENT, CONSERVATION, & RECR	UREP/RECREATION RESERVE	Ministry Of Environment	Lakelse Lake	63145	1-5-1-79	103I048	47.499	All That Unsurveyed Crown Land In The Vicinity Of Lakelse Ri	Coast Mountains	Nancy White	Check for transfer
0182052	SEC 15 OIC RESERVE	ENVIRONMENT, CONSERVATION, & RECR	UREP/RECREATION RESERVE	Ministry Of Environment	N Of Moricetown	50053	1-5-2-79	93M004	4	That Part Of District Lot 2164, Cassiar District, Containing	Skeena Stikine	Nancy White	Check for transfer
0182053	SEC 15 OIC RESERVE	ENVIRONMENT, CONSERVATION, & RECR	UREP/RECREATION RESERVE	Ministry Of Environment	S Of Cedarvale	50751	1-5-1-33	103P009	4.47	The West 1/2 Of The West 1/2 Of District Lot 2355c, Range 5,	Skeena Stikine	Nancy White	Check for transfer
0182054	SEC 15 OIC RESERVE	ENVIRONMENT, CONSERVATION, & RECR	UREP/RECREATION RESERVE	Ministry Of Environment	W Of Houston	50750	5-2-080	93L047	8.379	That Part Of The Northeast 1/4 Ofthe North 1/2 Of District L	Nadina	Nancy White	Check for transfer
0182055	SEC 15 OIC RESERVE	ENVIRONMENT, CONSERVATION, & RECR	UREP/RECREATION RESERVE	Ministry Of Environment	S Dorreen P.O.	50007	1-5-1-32	103I089	12.3	That Part Of District Lot 5179, Range 5, Coast District, Con	Skeena Stikine	Nancy White	This is on a Classified Waters (2) River and any development needs to be co-ordinated with Provincial Fish Biologist with Classified Waters. Access may be beneficial in some areas but harmful in others and a co-ordinated access and site-development plan for Kispiox R is essential. (Contact Paddy Hirschfield FLRNO). This site also partially overlaps an archeological site, which does not extend down to river. The UREP may be reduced to just the river frontage but needs to be maintained.
0182927	SEC 15 OIC RESERVE	ENVIRONMENT, CONSERVATION, & RECR	UREP/RECREATION RESERVE	Ministry Of Forests And Range	Francois Lake	53170		93E099	64.55	District Lots 702, 2709 And 2710, Range 4, Coast District.	Nadina	Nancy White	Check for conflicts
0184717	SEC 15 OIC RESERVE	ENVIRONMENT, CONSERVATION, & RECR	UREP/RECREATION RESERVE	Ministry Of Environment	Lakelse Lake	51022	1-5-1-44		2.603	Lots 6 And 7 Of District Lot 6795, Range 5, Coast District,	Unknown	Nancy White	Check for conflicts
0184882	SEC 15 OIC RESERVE	ENVIRONMENT, CONSERVATION, & RECR	UREP/RECREATION RESERVE	Ministry Of Forests And Range	S Burns Lake	55032	900-626	93K012	2	Lot 3, District Lot 1891, Range 5, Coast District, Plan 3445	Nadina	Nancy White	Check for transfer
0185088	SEC 16 MAP RESERVE	ENVIRONMENT, CONSERVATION, & RECR	UREP/RECREATION RESERVE	Ministry Of Forests, Lands And Natural Resource Op	N Of Smithers	66043	5-2-178	93L075	1.22	Lots 1-21 And Lots 28-48 Of Block 9, Section 2, Township 1a,	Skeena Stikine	Nancy White	Transfer to Rec & Trails Tenas Hill, E side of Kispiox R. Overlap with rare ecosystem (SBSdk 81/2) and garter snake hibernacula. Action: if not needed in future for forest research this should be transferred to Ecosystems for environmental conservation planning. Also a popular local hike so Trails & Tourism link. Needs co-ordination.
0185265	SEC 16 MAP RESERVE	ENVIRONMENT, CONSERVATION, & RECR	UREP/RECREATION RESERVE	Ministry Of Environment	Lakelse Lake	62082	1-5-1-47	103I038	2.78	That Part Of District Lot 6256, Range 5, Coast District, Con	Coast Mountains	Nancy White	
0186539	SEC 16 MAP RESERVE	ENVIRONMENT, CONSERVATION, & RECR	UREP/RECREATION RESERVE	Ministry Of Forests And Range	Fr Guysishton Lake	50024	900-0503	93K012	23.683	All That Unsurveyed Crown Land In The Vicinity Of Guysishton	Nadina	Nancy White	Check for transfer
0187829	SEC 15 OIC RESERVE	MISCELLANEOUS LAND USES	PLANNING/MARKETING/DEVELOPMENT PROJECTS	Ministry Of Forests, Lands And Natural Resource Op	Clio Bay	63351			190	All That Crown Foreshore Being Part Of The Bed Of Clio Bay,	Unknown	Marianne Johnson	Check for transfer
0187899	SEC 16 MAP RESERVE	QUARRYING	SAND AND GRAVEL	Ministry Of Transportation And Infrastructure	W Of Tyhee Lake	61345	R/W Res.896	93L075	22.8	That Part Of The Southeast 1/4, Section 4, Township 4, Range	Skeena Stikine	Satish Prasad	N/A (Co-ordinate research)
0189343	SEC 16 MAP RESERVE	ENVIRONMENT, CONSERVATION, & RECR	UREP/RECREATION RESERVE	Ministry Of Environment	Kitwanga River	65223	5-1-062	103P030	27.52	That Part Of District Lot 1203, Cassiar District, Containing	Skeena Stikine	Nancy White	Along Kispiox R, Classified Waters. Keep. Figure out who looks after later.
0190691	SEC 15 OIC RESERVE	ENVIRONMENT, CONSERVATION, & RECR	UREP/RECREATION RESERVE	Ministry Of Environment	Nw Of Hazelton	53010	1-5-1-017	103P070	4.4517	District Lot 664, Cassiar District;	Skeena Stikine	Nancy White	
0191465	SEC 16 MAP RESERVE	ENVIRONMENT, CONSERVATION, & RECR	UREP/RECREATION RESERVE	Ministry Of Forests, Lands And Natural Resource Op	Morley Lake	66078	Morley Lake (Mir)	104N100	296.23	All That Unsurveyed Crown Land In The Vicinity Of Morley Lak	Skeena Stikine	Nancy White	Check for transfer
0194370	SEC 15 OIC RESERVE	ENVIRONMENT, CONSERVATION, & RECR	UREP/RECREATION RESERVE	Ministry Of Environment	W Of Lakelse Lake	936043		103I047	237.08	All That Unsurveyed Crown Land In The Vicinity Of Hai And He	Coast Mountains	Nancy White	Check for transfer
0195048	SEC 16 MAP RESERVE	ENVIRONMENT, CONSERVATION, & RECR	UREP/RECREATION RESERVE	Forests	Pentz Lake	83669	900-0646		52.562	That Portion Of District Lot 3039, Cassiar District, Contain	Unknown	Nancy White	check for transfer. Long stretch along Kispiox R (Classified Waters) Access Sensitive, high rec value. Used.
0196577	SEC 16 MAP RESERVE	ENVIRONMENT, CONSERVATION, & RECR	UREP/RECREATION RESERVE	Ministry Of Environment	Babine Lake	52033	1-5-2-45	93M008	48	That Part Of District Lot 3748, Cassiar District, Containing	Nadina	Nancy White	Check for transfer
0197432	SEC 16 MAP RESERVE	ENVIRONMENT, CONSERVATION, & RECR	UREP/RECREATION RESERVE	Ministry Of Environment	Jesse Lake	54047	1-5-1-015	103H086	16.19	District Lot 312, Range 4 Coast District;	Coast Mountains	Nancy White	Check for transfer. Directly on Kispiox River so high value and use. Classified Waters.
0197452	SEC 16 MAP RESERVE	ENVIRONMENT, CONSERVATION, & RECR	UREP/RECREATION RESERVE	Ministry Of Environment	Henrietta Creek	53109	5-2-100	93K024	5.5	That Part Of District Lot 5017, Range 5, Coast District, Con	Nadina	Nancy White	
0197513	SEC 16 MAP RESERVE	ENVIRONMENT, CONSERVATION, & RECR	UREP/RECREATION RESERVE	Ministry Of Environment	Kitseguek Lake	52074	1-5-2-41	93L093	296.886	All That Unsurveyed Crown Land In The Vicinity Of Kitseguek	Skeena Stikine	Nancy White	Check for transfer
0201451	SEC 16 MAP RESERVE	QUARRYING	SAND AND GRAVEL	Ministry Of Transportation And Infrastructure	N Skeena River	67245	R1322	103I034	22.55	That Part Of District Lot 532, Range 5, Coast District And C	Coast Mountains	Satish Prasad	Check for transfer
0202327	SEC 16 MAP RESERVE	QUARRYING	SAND AND GRAVEL	Ministry Of Transportation And Infrastructure	Sw Amsbury Stn	54129	R0149	103I046	16	That Part Of District Lot 4508, Range 5, Coast District And	Coast Mountains	Satish Prasad	Fire Tower access road. Keep for recreation & Trail. Action: Transfer to Trails & Rec Sites.
0203021	SEC 16 MAP RESERVE	ENVIRONMENT, CONSERVATION, & RECR	UREP/RECREATION RESERVE	Ministry Of Environment	Suskuwa River	67234	5-1-091	93M023	40	That Part Of District Lot 2608, Cassiar District, Containing	Skeena Stikine	Nancy White	
0204193	SEC 16 MAP RESERVE	ENVIRONMENT, CONSERVATION, & RECR	UREP/RECREATION RESERVE	Ministry Of Agriculture And Lands	Seymour Lk	64152			29.15	Sw 1/4 Except Block A Plan 1403;	Unknown	Nancy White	Delete. Now a conservancy. There was also an overlapping NOI which is recommended to delete.

File #	Subtype	Purpose	Subpurpose	Client Name	Location	Document #	Client File	Map Sheet #	Total Area (ha)	Legal Description	FDistrict	Contact	FLRNO Ecosystems Authorizations Direction
0204719	SEC 16 MAP RESERVE	ENVIRONMENT, CONSERVATION, & RECR	FOREST MANAGEMENT RESEARCH	Ministry Of Forests And Range	E Of Kisplox River	54160	341-4604-06	93M042	25.135	That Part Of The Northwest 1/4 Of The Northwest 1/4 Of Dist	Skeena Stikine	Erica Lilles	Check for transfer
0206084	SEC 16 MAP RESERVE	ENVIRONMENT, CONSERVATION, & RECR	UREP/RECREATION RESERVE	Ministry Of Environment	Hyland River	66005	2-5-4-83		4.338	District Lots 6369 And 6370, Cassiar District.	Unknown	Nancy White	
0206280	SEC 16 MAP RESERVE	ENVIRONMENT, CONSERVATION, & RECR	UREP/RECREATION RESERVE	Ministry Of Environment	Swan Lake	67336	1-5-2-100	104O083	41.649	All That Unsurveyed Crown Land In The Vicinity Of Swan Lake,	Skeena Stikine	Nancy White	Keep and transfer so direct overlap of NOI 6045583 can be deleted.
0207387	SEC 16 MAP RESERVE	ENVIRONMENT, CONSERVATION, & RECR	FOREST MANAGEMENT RESEARCH	Ministry Of Forests And Range	W Andimaul Stn	56265	341-4913-06	93M011	4	All That Unsurveyed Crown Land Lying West Of Ir No. 1, Being	Skeena Stikine	Erica Lilles	
0207694	SEC 16 MAP RESERVE	ENVIRONMENT, CONSERVATION, & RECR	UREP/RECREATION RESERVE	Ministry Of Environment	Hazellton	69361	5-1-019	93M042	10.64	That Part Of District Lot 397, Cassiar District, Containing	Skeena Stikine	Nancy White	Check for transfer
0207783	SEC 16 MAP RESERVE	ENVIRONMENT, CONSERVATION, & RECR	UREP/RECREATION RESERVE	Ministry Of Environment	French River	66143	5-4-103	104P064	92.018	All That Unsurveyed Crown Land In The Vicinity Of The Conflu	Skeena Stikine	Nancy White	Check for transfer
0208548	SEC 16 MAP RESERVE	ENVIRONMENT, CONSERVATION, & RECR	UREP/RECREATION RESERVE	Ministry Of Environment	Sweeney Lake	55005	1-5-2-61	93E075	106.8	All That Unsurveyed Crown Land In The Vicinity Of Sweeney La	Nadina	Nancy White	Check for transfer
0208575	SEC 16 MAP RESERVE	ENVIRONMENT, CONSERVATION, & RECR	UREP/RECREATION RESERVE	Ministry Of Agriculture And Lands	Kathlyn Lake	56093			0.53	Block 11, Southwest 1/4 Of Section 14, Township 1a, Range 5,	Unknown	Nancy White	Alluvial fan, keep and consider transfer.
0209839	SEC 16 MAP RESERVE	ENVIRONMENT, CONSERVATION, & RECR	UREP/RECREATION RESERVE	Ministry Of Environment	Kisplox River	59079	5-1-018	103P069	178.06	District Lot 674, Cassiar District.	Skeena Stikine	Nancy White	
0210332	SEC 16 MAP RESERVE	ENVIRONMENT, CONSERVATION, & RECR	UREP/RECREATION RESERVE	Ministry Of Environment	Lakelse Lake	56028	1-5-1-43	103I038	153.162	All That Unsurveyed Crown Land In The Vicinity Of Lakelse La	Coast Mountains	Nancy White	Check for transfer. West side. Field check. Currently overlapped with 6405617 NOI/ECR/Env Protection which could be deleted providing transfer is found for this.
0211718	SEC 16 MAP RESERVE	ENVIRONMENT, CONSERVATION, & RECR	UREP/RECREATION RESERVE	Ministry Of Environment	Helen Lake	56083	1-5-2-118	93L047	23	All That Unsurveyed Crown Land In The Vicinity Of Helen Lake	Nadina	Nancy White	Check for transfer
0211719	SEC 16 MAP RESERVE	ENVIRONMENT, CONSERVATION, & RECR	UREP/RECREATION RESERVE	Ministry Of Environment	N Of Houston	56214	P-530 C.A.	93L047	22.08	All That Unsurveyed Crown Land In The Vicinity Of Summit Lak	Nadina	Nancy White	Check for transfer
0211823	SEC 16 MAP RESERVE	ENVIRONMENT, CONSERVATION, & RECR	UREP/RECREATION RESERVE	Ministry Of Environment	Babine Lake	56211		93K044	8.09	All That Unsurveyed Crown Land In The Vicinity Of Babine Lak	Nadina	Nancy White	Check for transfer
0211826	SEC 16 MAP RESERVE	ENVIRONMENT, CONSERVATION, & RECR	UREP/RECREATION RESERVE	Ministry Of Environment	Pinkut Creek / Babine Lake	56119	5-2-113	93K043	61.92	All That Unsurveyed Crown Land In The Vicinity Of Pinkut Cre	Nadina	Nancy White	Check for transfer. This overlaps 6405614 NOI/ERC/Env Protection which gives no protection and does not include adjacent island. If S16 UREP is kept the NOI can be deleted.
0211829	SEC 16 MAP RESERVE	ENVIRONMENT, CONSERVATION, & RECR	UREP/RECREATION RESERVE	Ministry Of Environment	Sandpoint / Topley Landing	56120		93K071	0.3	All That Unsurveyed Crown Land In The Vicinity Of Sandpoint,	Nadina	Nancy White	Check for transfer. E shore. Field check.
0211831	SEC 16 MAP RESERVE	ENVIRONMENT, CONSERVATION, & RECR	UREP/RECREATION RESERVE	Ministry Of Environment	Babine Lake	56123		93L080	4.86	All That Unsurveyed Crown Land In The Vicinity Of Babine Lak	Nadina	Nancy White	Transfer but keep recreation site. Overlaps with NOI 6405592, which is weaker. NOI can be deleted if site protected elsewhere.
0211833	SEC 16 MAP RESERVE	ENVIRONMENT, CONSERVATION, & RECR	UREP/RECREATION RESERVE	Ministry Of Environment	Pierre Creek / Babine Lake	56124	5-2-109	93K061	2.91	All That Unsurveyed Crown Land In The Vicinity Of Pierre Cre	Nadina	Nancy White	Delete. Overlaps with Sanctuary Bay Conservancy for recreation and overlaps with 6405618 NOI/ECR/Env Protection for reed beds and waterfowl.
0211834	SEC 16 MAP RESERVE	ENVIRONMENT, CONSERVATION, & RECR	UREP/RECREATION RESERVE	Ministry Of Environment	Babine Lake	56105	5-2-053	93K061	4.24	All That Unsurveyed Crown Land In The Vicinity Of Babine Lak	Nadina	Nancy White	Check for transfer
0211835	SEC 16 MAP RESERVE	ENVIRONMENT, CONSERVATION, & RECR	UREP/RECREATION RESERVE	Ministry Of Environment	Babine Lake	56104	1-5-2-108	93K052	6.07	All That Unsurveyed Crown Land In The Vicinity Of Babine Lak	Nadina	Nancy White	Check for transfer
0211836	SEC 16 MAP RESERVE	ENVIRONMENT, CONSERVATION, & RECR	UREP/RECREATION RESERVE	Ministry Of Forests And Range	Chick Island / Babine Lake	56107	380 D.A.	93K044	0.1214	All That Unsurveyed Crown Land Being Chick Island, Range 5,	Nadina	Nancy White	Check for transfer
0211838	SEC 16 MAP RESERVE	ENVIRONMENT, CONSERVATION, & RECR	UREP/RECREATION RESERVE	Ministry Of Environment	E End Babine Lk	56113	5-2-053	93K044	8.9	All That Unsurveyed Crown Land In The Vicinity Of Babine Lak	Nadina	Nancy White	Delete as it is partially overlapping a Conservancy
0211839	SEC 16 MAP RESERVE	ENVIRONMENT, CONSERVATION, & RECR	UREP/RECREATION RESERVE	Ministry Of Environment	N Of Silver Island	56111	380 Ba	93K044	2.0235	That Portion Of The West 1/2 Of District Lot 6755, Range 5,	Nadina	Nancy White	Keep. Direct overlap with 6405585 NOI Env Protection which can only be deleted if S16 kept and transferred.
0211840	SEC 16 MAP RESERVE	ENVIRONMENT, CONSERVATION, & RECR	UREP/RECREATION RESERVE	Ministry Of Environment	Babine Lake	56089	380 Aa	93K053	9.3	All That Unsurveyed Crown Land In The Vicinity Of Babine Lak	Nadina	Nancy White	Check for transfer
0211841	SEC 16 MAP RESERVE	ENVIRONMENT, CONSERVATION, & RECR	UREP/RECREATION RESERVE	Ministry Of Environment	Babine Lake	56088	1-5-2-60	93K043	0.283	All That Unsurveyed Crown Land Being An Island And Lying App	Nadina	Nancy White	Check for transfer
0211842	SEC 16 MAP RESERVE	ENVIRONMENT, CONSERVATION, & RECR	UREP/RECREATION RESERVE	Ministry Of Environment	E Arm Babine Lake	56087	1-5-2-122	93M009	1	That Part Of District Lot 1370, Cassiar District, Containing	Nadina	Nancy White	Keep. Direct overlap with NOI Environmental Protection 6405586 which can only be deleted if this S16 kept and transferred.
0211844	SEC 16 MAP RESERVE	ENVIRONMENT, CONSERVATION, & RECR	UREP/RECREATION RESERVE	Ministry Of Environment	Newman Peninsula / Babine Lake	56099	1-5-2-47	93L099	4	All That Unsurveyed Crown Land In The Vicinity Of Newman Pen	Nadina	Nancy White	Check for transfer
0211845	SEC 16 MAP RESERVE	ENVIRONMENT, CONSERVATION, & RECR	UREP/RECREATION RESERVE	Ministry Of Environment	Hagan Arm	56098		93M010	3.24	All That Unsurveyed Crown Land In The Vicinity Of Hagan Arm,	Nadina	Nancy White	Check for transfer
0211846	SEC 16 MAP RESERVE	ENVIRONMENT, CONSERVATION, & RECR	UREP/RECREATION RESERVE	Ministry Of Environment	Babine Lake	56097	5-2-120	93M009	1.82	All That Unsurveyed Crown Land In The Vicinity Of Newman Pen	Nadina	Nancy White	Check for transfer
0211847	SEC 16 MAP RESERVE	ENVIRONMENT, CONSERVATION, & RECR	UREP/RECREATION RESERVE	Ministry Of Environment	N Of Mckendrick Island	56096	1-5-2-46		13.76	All That Unsurveyed Crown Land Being An Island In The Vicini	Unknown	Nancy White	Check for transfer
0211848	SEC 16 MAP RESERVE	ENVIRONMENT, CONSERVATION, & RECR	UREP/RECREATION RESERVE	Ministry Of Environment	E Arm Babine Lake	56095	1-5-2-123	93M009	1.3355	All That Unsurveyed Crown Land In The Vicinity Of Babine Lak	Nadina	Nancy White	Delete as it overlaps with Nilikitwa Lk Park 1 of 2 (and pipeline NOI)
0211849	SEC 16 MAP RESERVE	ENVIRONMENT, CONSERVATION, & RECR	UREP/RECREATION RESERVE	Ministry Of Environment	Babine Lake	56094	1-5-2-49	93L100	22.66	All That Unsurveyed Crown Land In The Vicinity Of Babine Lak	Nadina	Nancy White	Delete as it overlaps Nilikitwa Lk Park (2 of 2)
0211852	SEC 16 MAP RESERVE	ENVIRONMENT, CONSERVATION, & RECR	UREP/RECREATION RESERVE	Ministry Of Environment	Long Island / Babine Lake	56090	5-2-048		10.12	All That Unsurveyed Crown Land In The Vicinity Of Long Islan	Unknown	Nancy White	Check for transfer

File #	Subtype	Purpose	Subpurpose	Client Name	Location	Document #	Client File	Map Sheet #	Total Area (ha)	Legal Description	FDistrict	Contact	FLRNO Ecosystems Authorizations Direction
0211853	SEC 16 MAP RESERVE	ENVIRONMENT, CONSERVATION, & RECR	UREP/RECREATION RESERVE	Ministry Of Environment	Babine Lake	56108	5-2-051	93K071	3.64	That Part Of The Southwest 1/4 Of District Lot 1527, Range	Nadina	Nancy White	Check for transfer
0211854	SEC 16 MAP RESERVE	ENVIRONMENT, CONSERVATION, & RECR	UREP/RECREATION RESERVE	Ministry Of Environment	Babine Lake	56109	1-5-2-52	93K071	50.18	That Portion Of The South 1/2 Of District Lot 1503, Together	Nadina	Nancy White	Check for F&W conflicts
0211856	SEC 16 MAP RESERVE	ENVIRONMENT, CONSERVATION, & RECR	UREP/RECREATION RESERVE	Ministry Of Environment	Wilkinson Bay	56180	5-2-053		704.18	All That Unsurveyed Crown Land In The Vicinity Of Wilkinson	Unknown	Nancy White	Check for transfer
0211857	SEC 16 MAP RESERVE	ENVIRONMENT, CONSERVATION, & RECR	UREP/RECREATION RESERVE	Ministry Of Environment	Pendleton Bay	56110	5-2-055	93K062	10.12	That Part Of District Lot 1520, Range 5, Coast District, Con	Nadina	Nancy White	Check for transfer
0211858	SEC 16 MAP RESERVE	ENVIRONMENT, CONSERVATION, & RECR	UREP/RECREATION RESERVE	Ministry Of Environment	Babine Lake	56130	5-2-056	93K062	0.20235	That Part Of The South 1/2 Of District Lot 1547, Range 5, C	Nadina	Nancy White	Check for transfer
0211859	SEC 16 MAP RESERVE	ENVIRONMENT, CONSERVATION, & RECR	UREP/RECREATION RESERVE	Ministry Of Environment	Babine Lake	56129	5-2-042	93K061	11.33	That Part Of District Lot 1540, Range 5, Coast District, Con	Nadina	Nancy White	Check for transfer
0211860	SEC 16 MAP RESERVE	ENVIRONMENT, CONSERVATION, & RECR	UREP/RECREATION RESERVE	Ministry Of Environment	Babine Lake	56132	1-5-2-54	93K052	23.88	All That Unsurveyed Crown Land In The Vicinity Of Babine Lak	Nadina	Nancy White	Check for conflicts
0211861	SEC 16 MAP RESERVE	ENVIRONMENT, CONSERVATION, & RECR	UREP/RECREATION RESERVE	Ministry Of Environment	Nilikitwa Lake	56131	1-5-2-126		56.25	All That Unsurveyed Crown Land In The Vicinity Of District L	Unknown	Nancy White	check what this is
0211863	SEC 16 MAP RESERVE	ENVIRONMENT, CONSERVATION, & RECR	UREP/RECREATION RESERVE	Ministry Of Environment	Babine Lake	56127	5-2-044	93M008	2.83	That Part Of District Lot 3746, Cassiar District, Containing	Nadina	Nancy White	Check for transfer
0211864	SEC 16 MAP RESERVE	ENVIRONMENT, CONSERVATION, & RECR	UREP/RECREATION RESERVE	Ministry Of Environment	Babine Lake	56128	5-2-119	93M028	18.6	All That Unsurveyed Crown Land In The Vicinity Of Five Mile	Nadina	Nancy White	Check for transfer
0211865	SEC 16 MAP RESERVE	ENVIRONMENT, CONSERVATION, & RECR	UREP/RECREATION RESERVE	Ministry Of Environment	Babine Lake	56210	5-2-008	93M028	2.223	That Part Of District Lot 3745, Cassiar District, Containing	Nadina	Nancy White	Check for conflicts
0212020	SEC 16 MAP RESERVE	ENVIRONMENT, CONSERVATION, & RECR	UREP/RECREATION RESERVE	Ministry Of Environment	Ootsa Landing	57049	5-2-025		48	That Part Of District Lot 421, Range 4, Coast District, Cont	Unknown	Nancy White	Check for F&W conflicts
0212130	SEC 15 OIC RESERVE	ENVIRONMENT, CONSERVATION, & RECR	UREP/RECREATION RESERVE	Ministry Of Environment	Seymour Lake	56275			14.134	Lots 17 - 30 Of District Lot 4265, Range 5, Coast District,	Unknown	Nancy White	Keep/check if no response
0212973	SEC 16 MAP RESERVE	QUARRYING	SAND AND GRAVEL	Ministry Of Transportation And Infrastructure	Kitsumkalum Lake	63026	R1082		48	That Part Of District Lot 1399, Range 5, Coast District, Con	Unknown	Satish Prasad	#REF!
0213831	SEC 16 MAP RESERVE	ENVIRONMENT, CONSERVATION, & RECR	UREP/RECREATION RESERVE	Ministry Of Environment	Mcdonell Lake	59050	5-2-069 & 5-2-070	93L072	0.587	All That Unsurveyed Crown Land Being Two Small Islands In Mc	Skeena Stikine	Nancy White	Transfer to F&W. Values - high grizzly & steelhead habitat and vulnerability.
0214408	SEC 15 OIC RESERVE	ENVIRONMENT, CONSERVATION, & RECR	UREP/RECREATION RESERVE	Ministry Of Environment	Ne Glacier Mtn	56170		1048082	61.11	District Lot 85, Cassiar District.	Skeena Stikine	Nancy White	Check for transfer
0215188	SEC 15 OIC RESERVE	ENVIRONMENT, CONSERVATION, & RECR	UREP/RECREATION RESERVE	Ministry Of Environment	Francois Lake	58201	5-2-027 And 5-2-028	93L010	12.57	District Lots 2706, 2707, 2711, And 2712, Range 4, Coast Di	Nadina	Nancy White	Check for transfer. This is part of two UREPs along Kispiox R (Classified Waters). Rec: keep and combine with 0227816
0215269	SEC 16 MAP RESERVE	ENVIRONMENT, CONSERVATION, & RECR	UREP/RECREATION RESERVE	Ministry Of Environment	S Of Lakelse Lake	57033	1-5-1-42	103I038	40.47	All That Unsurveyed Crown Land In The Vicinity Of Onion Lake	Coast Mountains	Nancy White	Check for transfer
0218183	SEC 16 MAP RESERVE	MISCELLANEOUS LAND USES	PLANNING/MARKETING/DEVELOPMENT PROJECTS	Ministry Of Agriculture And Lands	Wright Bay	64331		93K081	90.98	West 1/2 Of District Lot 1516 Together With Southeast 1/4	Nadina	Marianne Johnson	Check for transfer
0218185	SEC 16 MAP RESERVE	MISCELLANEOUS LAND USES	PLANNING/MARKETING/DEVELOPMENT PROJECTS	Ministry Of Forests, Lands And Natural Resource Op	Terrace	977003		103I057	22.576	Lot 9, And Lot 10 Of District Lot 593, Range 5 Coast Distric	Coast Mountains	Marianne Johnson	Check for conflict
0219050	SEC 16 MAP RESERVE	ENVIRONMENT, CONSERVATION, & RECR	UREP/RECREATION RESERVE	Ministry Of Environment	Kumealon Lagoon	70354	1-5-1-106	103H081	260.475	All That Unsurveyed Crown Land In The Vicinity Of Kumealon I	Coast Mountains	Nancy White	Check for conflicts
0219501	SEC 16 MAP RESERVE	ENVIRONMENT, CONSERVATION, & RECR	UREP/RECREATION RESERVE	Ministry Of Environment	S Of Ritchie	58067	1-5-1-39	103I089	244.43	District Lot 4768, Range 5, Coast District.	Skeena Stikine	Nancy White	Check for transfer
0219507	SEC 16 MAP RESERVE	QUARRYING	SAND AND GRAVEL	Ministry Of Transportation And Infrastructure	Se Of Terrace	59212	R195	103I058	4.45	That Part Of Lot 1 Of District Lot 4001, Range 5, Coast Dist	Coast Mountains	Satish Prasad	Fire Tower access road. Keep for recreation & Trail. Action: Transfer to Trails & Rec Sites.
0219564	SEC 16 MAP RESERVE	QUARRYING	SAND AND GRAVEL	Ministry Of Transportation And Infrastructure	N Kitsumkalum Lake	886087	R514		18.4	That Part Ofthe Remainder Of North 1/2 Of District Lot 433,	Unknown	Satish Prasad	Check for transfer
0220234	SEC 15 OIC RESERVE	ENVIRONMENT, CONSERVATION, & RECR	WATERSHED RESERVE	Ministry Of Agriculture And Lands	Prince Rupert	58104		103J040	5697.9	All That Unsurveyed Crown Land In The Vicinity Of Shawatlans	Coast Mountains	Sean Staplin	Check for transfer
0220236	SEC 16 MAP RESERVE	QUARRYING	SAND AND GRAVEL	Ministry Of Transportation And Infrastructure	W Of Topley	58102		93L059	16	That Part Of District Lot 2629, Range 5, Coast District, Con	Nadina	Satish Prasad	check for transfer (Classified Waters (2) Kispiox R. Co-ordinated Access Plan needed as it is an access-sensitive area. See Paddy Hirschfield Fisheries Bio, FLRNO). This UREP is adjacent to 0222500 and the two could be combined.
0220269	SEC 16 MAP RESERVE	ENVIRONMENT, CONSERVATION, & RECR	UREP/RECREATION RESERVE	Ministry Of Environment	Mcdonell Lake	59021		93L072	76.175	All That Unsurveyed Crown Land In The Vicinity Of Mcdonell L	Skeena Stikine	Nancy White	Along Kispiox R shoreline. Adjacent to 02880314 S16/Forest Research site with forest-management & research co-management options. Rec add to values/objectives in Forestry Forest Stewardship Plans and FLRNO Research plan documents.
0220541	SEC 16 MAP RESERVE	ENVIRONMENT, CONSERVATION, & RECR	UREP/RECREATION RESERVE	Ministry Of Environment	Morice Lake	58111	5-2-068	93E081	132.09	Area On Morice Lake As In Red On Sketch;	Nadina	Nancy White	check what this is
0222500	SEC 16 MAP RESERVE	ENVIRONMENT, CONSERVATION, & RECR	UREP/RECREATION RESERVE	Ministry Of Environment	Kispiox River	66337	1-5-1-120		87.782	That Part Of District Lot 673, Cassiar District, Except 320	Unknown	Nancy White	Check for F&W conflicts
0222505	SEC 16 MAP RESERVE	ENVIRONMENT, CONSERVATION, & RECR	UREP/RECREATION RESERVE	Ministry Of Environment	Babine Lake	58151		93M008	0.1416	Lot 1 Of District Lot 3750, Cassiar District, Plan 3729	Nadina	Nancy White	Check for transfer
0222639	SEC 16 MAP RESERVE	ENVIRONMENT, CONSERVATION, & RECR	UREP/RECREATION RESERVE	Ministry Of Environment	Kelsall Lake	68400	5-4-5	114P099	96915.628	All That Unsurveyed Crown Land In The Vicinity Of Blanchard	Skeena Stikine	Nancy White	Check for transfer
0223170	SEC 16 MAP RESERVE	QUARRYING	SAND AND GRAVEL	Ministry Of Transportation And Infrastructure	Se Of Round Lake	59245	R843	93L067	34	Northeast 1/4 Of Section 33, Township 9, Range 5, Coast Dis	Skeena Stikine	Satish Prasad	Check for transfer
0224142	SEC 16 MAP RESERVE	QUARRYING	SAND AND GRAVEL	Ministry Of Transportation And Infrastructure	S Lakelse Lake	61226	R214	103I038	113	All That Unsurveyed Crown Land In The Vicinity Of Onion Lake	Coast Mountains	Satish Prasad	Check for transfer
0224511	SEC 16 MAP RESERVE	ENVIRONMENT, CONSERVATION, & RECR	UREP/RECREATION RESERVE	Ministry Of Environment	Doughty	59111	5-2-072	93L094	14.558	That Part Of District Lot 1127, Range 5, Coast District, Exc	Skeena Stikine	Nancy White	Check for transfer

File #	Subtype	Purpose	Subpurpose	Client Name	Location	Document #	Client File	Map Sheet #	Total Area (ha)	Legal Description	FDistrict	Contact	FLRNO Ecosystems Authorizations Direction
0226714	SEC 16 MAP RESERVE	ENVIRONMENT, CONSERVATION, & RECR	UREP/RECREATION RESERVE	Ministry Of Environment	Tetachuck Lake	59137	1-5-2-229	93F021	116.55	District Lot 1425, Range 4, Coast District.	Nadina	Nancy White	Check for transfer
0227350	SEC 16 MAP RESERVE	ENVIRONMENT, CONSERVATION, & RECR	UREP/RECREATION RESERVE	Ministry Of Environment	Khtada Lake	70340	1-5-1-110	103I013	5.3	All That Unsurveyed Crown Land In The Vicinity Of Khatada La	Coast Mountains	Nancy White	Check for transfer
0227816	SEC 16 MAP RESERVE	ENVIRONMENT, CONSERVATION, & RECR	UREP/RECREATION RESERVE	Ministry Of Environment	Sweetin Creek	59181	5-1-020		28.678	Those Portions Of District Lots 673 And 675, Cassiar Distric	Unknown	Nancy White	This has been replaced by Quick Rec Site under Trails & Rec Sites.
0228652	SEC 16 MAP RESERVE	QUARRYING	MISCELLANEOUS	Ministry Of Transportation And Infrastructure	Doreen Station	906088	R870	103I089	7.6	That Part Of District Lot 1373, Range 5, Coast District, Con	Skeena Stikine	Satish Prasad	Check for conflict
0229161	SEC 16 MAP RESERVE	QUARRYING	SAND AND GRAVEL	Ministry Of Transportation And Infrastructure	Kitwanga	60037	R861		22.66	That Part Of District Lot 648, Cassiar District, Containing	Unknown	Satish Prasad	Check for transfer
0229606	SEC 16 MAP RESERVE	ENVIRONMENT, CONSERVATION, & RECR	UREP/RECREATION RESERVE	Ministry Of Environment	Dease Lake	67153	1-5-4-18		113.373	All That Unsurveyed Crown Land In The Vicinity Of Allan Lake	Unknown	Nancy White	Check for conflicts
0229884	SEC 16 MAP RESERVE	ENVIRONMENT, CONSERVATION, & RECR	UREP/RECREATION RESERVE	Ministry Of Environment	Tchesinkut Lake	61097	1-5-2-030	93K002	4.05	That Part Of District Lot 5686, Range 5, Coast District, Con	Nadina	Nancy White	Check for transfer
0229885	SEC 16 MAP RESERVE	ENVIRONMENT, CONSERVATION, & RECR	UREP/RECREATION RESERVE	Ministry Of Environment	Tchesinkut Lake	61096	1-5-2-031	93K002	5.26	All That Unsurveyed Crown Land Adjacent To District Lot 2475	Nadina	Nancy White	Check for transfer
0229886	SEC 16 MAP RESERVE	ENVIRONMENT, CONSERVATION, & RECR	UREP/RECREATION RESERVE	Ministry Of Environment	Tchesinkut Lake	61095	1-5-2-032	93K002	1.46	All That Unsurveyed Crown Land Lying East Of District Lot 24	Nadina	Nancy White	Check for transfer
0229887	SEC 16 MAP RESERVE	ENVIRONMENT, CONSERVATION, & RECR	UREP/RECREATION RESERVE	Ministry Of Environment	Tchesinkut Lake	61094	1-5-2-033	93K003	6.07	All That Unsurveyed Crown Land Lying South Of District Lot 6	Nadina	Nancy White	Check for transfer
0229888	SEC 16 MAP RESERVE	ENVIRONMENT, CONSERVATION, & RECR	UREP/RECREATION RESERVE	Ministry Of Environment	Tchesinkut Lake	61093	1-5-2-034	93K003	4.05	All That Unsurveyed Crown Land Lying South Of District Lot 6	Nadina	Nancy White	Check for transfer
0229889	SEC 16 MAP RESERVE	ENVIRONMENT, CONSERVATION, & RECR	UREP/RECREATION RESERVE	Ministry Of Environment	Tchesinkut Lake	61092	1-5-2-035	93K003	41.68	That Portion Of Block B, District Lot 6695, Together With Th	Nadina	Nancy White	Check for transfer
0230677	SEC 16 MAP RESERVE	ENVIRONMENT, CONSERVATION, & RECR	UREP/RECREATION RESERVE	Ministry Of Environment	Se Of Quick	61122	1-5-2-85	93L056	13.5	That Part Of A 23 Acre Portion Of The Southwest 1/4 West Of	Skeena Stikine	Nancy White	Check for transfer
0230883	SEC 16 MAP RESERVE	QUARRYING	SAND AND GRAVEL	Ministry Of Transportation And Infrastructure	Kitwanga	60348	Ps 10151 And R6359	93M001	98.933	Those Parts Of District Lots 829, 835, 1411 And 1412, All Ca	Skeena Stikine	Satish Prasad	Action: needs specific management plan to ID and mitigate potentiall ipacts to Classified Waters river users (Kispiox River) and other values, with public consultation. This site is off river so may not have visual, noise, dust or access impacts but needs checking.
0231632	SEC 16 MAP RESERVE	ENVIRONMENT, CONSERVATION, & RECR	UREP/RECREATION RESERVE	Ministry Of Agriculture And Lands	Robinson Lake	65752		103I008	1700	All That Unsurveyed Crown Land And Foreshore In The Vicinity	Coast Mountains	Nancy White	Check for transfer
0232602	SEC 16 MAP RESERVE	QUARRYING	SAND AND GRAVEL	Ministry Of Transportation And Infrastructure	Ne Of Stewart	63296	R3720	104A001	972.5	All That Unsurveyed Crown Land In The Vicinity Of Clements L	Coast Mountains	Satish Prasad	Check for transfer
0234520	SEC 16 MAP RESERVE	ENVIRONMENT, CONSERVATION, & RECR	UREP/RECREATION RESERVE	Ministry Of Environment	Casey Cove	61057	5-1-158	103J029	0.61	That Part Of District Lot 1993, Range 5, Coast District, Con	Coast Mountains	Nancy White	Check for transfer
0235046	SEC 16 MAP RESERVE	ENVIRONMENT, CONSERVATION, & RECR	UREP/RECREATION RESERVE	Ministry Of Environment	Sw Lower Post	66082	5-4-101	104P075	30	All That Unsurveyed Crown Land In The Vicinity Of Blue River	Skeena Stikine	Nancy White	Check for transfer
0235047	SEC 16 MAP RESERVE	ENVIRONMENT, CONSERVATION, & RECR	UREP/RECREATION RESERVE	Ministry Of Environment	Bass Creek, Mcdame Lake, Cottonwood R	70379	5-4-104		6604	All That Unsurveyed Crown Land In The Vicinity Of Cottonwood	Unknown	Nancy White	Transfer to Ecosystems S as S 16 and change purpose to habitat value and connectivity with upland interface. There is a FN grease trail which has had improvements. It is adjacent to Wildlife Habitat Management Area and polygons need to be combined. Overlaps with NOI 6405592, which is weaker. NOI can be deleted if site protected elsewhere.
0235048	SEC 16 MAP RESERVE	ENVIRONMENT, CONSERVATION, & RECR	UREP/RECREATION RESERVE	Ministry Of Environment	Sawmill Point	70357	1-5-4-3		34.8	All That Unsurveyed Crown Land In The Vicinity Of Sawmill Po	Unknown	Nancy White	Check for transfer
0235049	SEC 16 MAP RESERVE	ENVIRONMENT, CONSERVATION, & RECR	UREP/RECREATION RESERVE	Ministry Of Environment	Gnat Creek	63075	5-4-007		675.87	All That Unsurveyed Crown Land In The Vicinity Of Gnat Lakes	Unknown	Nancy White	Fire Tower access road. Keep for recreation & Trail. Action: Transfer to Trails & Rec Sites.
0235053	SEC 16 MAP RESERVE	ENVIRONMENT, CONSERVATION, & RECR	UREP/RECREATION RESERVE	Ministry Of Environment	Binta Lake	61156	1-5-2-038	93F083	12.14	That Part Of The North 1/2 Of District Lot 931, Range 4, Co	Nadina	Nancy White	Check for conflict
0235771	SEC 16 MAP RESERVE	ENVIRONMENT, CONSERVATION, & RECR	UREP/RECREATION RESERVE	Ministry Of Environment	Francois Lake	62237	1-5-2-157	93K001	12.14	That Part Of District Lot 5325, Range 5, Coast District, Con	Nadina	Nancy White	Check for conflict
0237347	SEC 16 MAP RESERVE	QUARRYING	SAND AND GRAVEL	Ministry Of Transportation And Infrastructure	N Of Hazelton	61260	R895	93M042	32	That Part Of District Lot 2562, Cassiar District, Containing	Skeena Stikine	Satish Prasad	check what this is
0240137	SEC 16 MAP RESERVE	ENVIRONMENT, CONSERVATION, & RECR	UREP/RECREATION RESERVE	Ministry Of Environment	Tagetochlain Lake	62338	1-5-2-134	93L006	70.82	Those Portions Of District Lots 5384 And 5385, Range 5, Coas	Nadina	Nancy White	If not on Lake, transfer to Ecosystems.
0240139	SEC 16 MAP RESERVE	ENVIRONMENT, CONSERVATION, & RECR	UREP/RECREATION RESERVE	Ministry Of Environment	Tagetochlain Lake	61255	1-5-2-133	93E096	20.039	All That Unsurveyed Crown Land In The Vicinity Of Tagetochla	Nadina	Nancy White	Check for transfer
0240140	SEC 16 MAP RESERVE	ENVIRONMENT, CONSERVATION, & RECR	UREP/RECREATION RESERVE	Ministry Of Environment	Tagetochlain Lake	61254	1-5-2-135	93E096	13.35	All That Unsurveyed Crown Land In The Vicinity Of Tagetochla	Nadina	Nancy White	#REF!
0240141	SEC 16 MAP RESERVE	ENVIRONMENT, CONSERVATION, & RECR	UREP/RECREATION RESERVE	Ministry Of Environment	Tagetochlain Lake	61253	1-5-2-132	93L005	77.29	Unsurveyed Crown Land In The Vicinity Of Tagetochlain Lake,	Nadina	Nancy White	#REF!
0240231	SEC 16 MAP RESERVE	ENVIRONMENT, CONSERVATION, & RECR	UREP/RECREATION RESERVE	Ministry Of Environment	Gramophone Creek	62124	1-5-2-153	93L094	32.37	District Lot 585, Range 5, Coast District, Except Block A,	Skeena Stikine	Nancy White	Check for transfer
0240239	SEC 16 MAP RESERVE	ENVIRONMENT, CONSERVATION, & RECR	UREP/RECREATION RESERVE	Ministry Of Forests And Range	Tchesinkut Lake	976039	16660-20-0587	93K012	89.38	All That Unsurveyed Crown Land In The Vicinity Of Tchesinkut	Nadina	Nancy White	Check for transfer
0240622	SEC 16 MAP RESERVE	ENVIRONMENT, CONSERVATION, & RECR	FOREST MANAGEMENT RESEARCH	Ministry Of Forests And Range	Alice Arm	67265	942-7877-00	103P043	40.47	The Surface Of District Lot 3639, Being 'Waterfront' Mineral	Coast Mountains	Erica Lilles	Check for transfer

File #	Subtype	Purpose	Subpurpose	Client Name	Location	Document #	Client File	Map Sheet #	Total Area (ha)	Legal Description	FDistrict	Contact	FLRNO Ecosystems Authorizations Direction
0240781	SEC 16 MAP RESERVE	QUARRYING	SAND AND GRAVEL	Ministry Of Transportation And Infrastructure	Dease Lake	62054	297	104J070	7.28	All That Unsurveyed Crown Land In The Vicinity Of Laketon, C	Skeena Stikine	Satish Prasad	Check for transfer
0240782	SEC 16 MAP RESERVE	QUARRYING	SAND AND GRAVEL	Ministry Of Transportation And Infrastructure	Dease Lake	62011	297	104J070	6	All That Unsurveyed Crown Land In The Vicinity Of Halfmoon C	Skeena Stikine	Satish Prasad	Check for transfer
0240783	NOTATION OF INTEREST	MISCELLANEOUS LAND USES	OTHER	Ministry Of Transportation And Infrastructure	Dease Lake	926020		104J060	20	Ucl As In Red On Sketch 5 Of Serpentine Cr;	Skeena Stikine	Sherry Applegate	Check for transfer
0243557	SEC 16 MAP RESERVE	ENVIRONMENT, CONSERVATION, & RECR	UREP/RECREATION RESERVE	Ministry Of Environment	N End Gladys Lake	68392	1-5-4-1	104N095	42.816	All That Unsurveyed Crown Land In The Vicinity Of Davenport	Skeena Stikine	Nancy White	Check for transfer
0244078	SEC 16 MAP RESERVE	ENVIRONMENT, CONSERVATION, & RECR	UREP/RECREATION RESERVE	Ministry Of Environment	Dease Lake	63089	1-5-4-6	104J080	82.651	All That Unsurveyed Crown Land In The Vicinity Of Dease Lake	Skeena Stikine	Nancy White	Check for transfer
0244348	SEC 16 MAP RESERVE	QUARRYING	SAND AND GRAVEL	Ministry Of Transportation And Infrastructure	W Takysie Lake	62216	R1039(P55 26)	93F081	19.9	That Part Of District Lot 1726, Range 4 Coast District, Cont	Nadina	Satish Prasad	Check for transfer
0244448	SEC 16 MAP RESERVE	QUARRYING	SAND AND GRAVEL	Ministry Of Transportation And Infrastructure	Ne Of Houston	62750	R1041	93L047	32.37	Southeast 1/4 Of The South 1/2 Of District Lot 3450, Range	Nadina	Satish Prasad	Check for transfer
0244592	SEC 16 MAP RESERVE	ENVIRONMENT, CONSERVATION, & RECR	UREP/RECREATION RESERVE	Ministry Of Environment	Tatogga Lake	64326	1-5-4-8		106.137	All That Unsurveyed Crown Land In The Vicinity Of Eddontenaj	Unknown	Nancy White	Check for transfer
0244636	SEC 16 MAP RESERVE	ENVIRONMENT, CONSERVATION, & RECR	UREP/RECREATION RESERVE	Ministry Of Environment	Kitwancool Lake	62212	5-1-072	103P040	20.23	All That Unsurveyed Crown Land In The Vicinity Of Kitwancool	Skeena Stikine	Nancy White	#REF!
0244639	SEC 16 MAP RESERVE	ENVIRONMENT, CONSERVATION, & RECR	UREP/RECREATION RESERVE	Ministry Of Environment	Kitwancool Lake	62214	5-1-071	103P040	107.24	All That Unsurveyed Crown Land In The Vicinity Of Kitwancool	Skeena Stikine	Nancy White	Check for transfer
0244717	SEC 16 MAP RESERVE	ENVIRONMENT, CONSERVATION, & RECR	UREP/RECREATION RESERVE	Ministry Of Environment	Owen Creek	62223		93L017	61.51	That Part Of District Lot 3414, Range 5, Coast District, Con	Nadina	Nancy White	Check for transfer
0245011	SEC 16 MAP RESERVE	ENVIRONMENT, CONSERVATION, & RECR	UREP/RECREATION RESERVE	Ministry Of Environment	Decker Lake	64033	1-5-2-170	93K021	104.21	North 1/2 Of District Lot 1881, Range 5, Coast District.	Nadina	Nancy White	Check for conflict
0245022	SEC 16 MAP RESERVE	ENVIRONMENT, CONSERVATION, & RECR	UREP/RECREATION RESERVE	Ministry Of Environment	S Of Hazelton	63124	1-5-1-78	93M022	147.971	Unsurveyed Crown Land In The Vicinity Of The Skeena River, B	Skeena Stikine	Nancy White	Check for transfer
0245552	SEC 16 MAP RESERVE	ENVIRONMENT, CONSERVATION, & RECR	UREP/RECREATION RESERVE	Ministry Of Environment	Bulkley River	63080	1-5-2-161	93L049	10.12	That Part Of The West 1/2 Of The West 1/2 Of District Lot 4	Nadina	Nancy White	Check for F&W conflicts
0248133	SEC 16 MAP RESERVE	ENVIRONMENT, CONSERVATION, & RECR	UREP/RECREATION RESERVE	Ministry Of Environment	Francois Lake	64280	1-5-2-166	93E099	9.31	That Part Of District Lot 2091, Range 4, Coast District, Con	Nadina	Nancy White	Check for transfer
0248209	SEC 16 MAP RESERVE	ENVIRONMENT, CONSERVATION, & RECR	UREP/RECREATION RESERVE	Ministry Of Environment	Francois Lake	64276	1-5-2-167	93E099	7.69	That Part Of District Lot 831, Range 4, Coast District, Cont	Nadina	Nancy White	Check for transfer
0248829	SEC 16 MAP RESERVE	ENVIRONMENT, CONSERVATION, & RECR	UREP/RECREATION RESERVE	Ministry Of Environment	Francois Lake	63211	1-5-2-165	93K004	7.28	All That Unsurveyed Crown Land In The Vicinity Of Francois L	Nadina	Nancy White	Check for transfer
0248830	SEC 16 MAP RESERVE	ENVIRONMENT, CONSERVATION, & RECR	UREP/RECREATION RESERVE	Ministry Of Environment	N Francois Lake	64275	1-5-2-168	93K003	6.47	That Part Of District Lot 1024, Range 5, Coast District, Con	Nadina	Nancy White	Check for transfer
0248837	SEC 16 MAP RESERVE	QUARRYING	SAND AND GRAVEL	Ministry Of Transportation And Infrastructure	S & W Savory Lake	63125	45-10-11	93K014	122.78	District Lot 6628 And Block B Of District Lot 6629 Together	Nadina	Satish Prasad	Check for transfer
0249009	SEC 16 MAP RESERVE	ENVIRONMENT, CONSERVATION, & RECR	UREP/RECREATION RESERVE	Ministry Of Environment	Digby Island	63147	5-1-074	103J029	253.74	That Part Of District Lot 1993, Range 5, Coast District, Con	Coast Mountains	Nancy White	Along Kispiox R Rd. Flag for scenic restoration. Not an environmental conflict.
0249532	SEC 16 MAP RESERVE	ENVIRONMENT, CONSERVATION, & RECR	UREP/RECREATION RESERVE	Ministry Of Environment	Lewis Lake	65156		93K031	26.3	That Part Of District Lot 3549, Range 5, Coast District, Con	Nadina	Nancy White	Kasiks R UREP - rec reduce size to btwn Hwy & Skeena. Rest as Skeena Is Conservation area.
0251187	SEC 16 MAP RESERVE	QUARRYING	SAND AND GRAVEL	Ministry Of Transportation And Infrastructure	Telikwa Village	64182	R1132	93L065	16.19	That Part Of The Southeast 1/4 Of The Southwest 1/4 Of Dis	Skeena Stikine	Satish Prasad	Check for conflicts
0251669	SEC 16 MAP RESERVE	ENVIRONMENT, CONSERVATION, & RECR	UREP/RECREATION RESERVE	Ministry Of Agriculture And Lands	Mollice Lake	65227		93F092	2.226	District Lot 1699, Range 4, Coast District.	Nadina	Nancy White	Check for transfer
0251774	SEC 16 MAP RESERVE	QUARRYING	SAND AND GRAVEL	Ministry Of Transportation And Infrastructure	S Carnaby Stn	65015	R1190		213.69	District Lot 830, That Part Of District Lot 816 Together Wit	Unknown	Satish Prasad	Needs to co-ordinate with an access-management plan for Classified Waters (2) (Kispiox River, Paddy Hirschfield, Fisheries Biologist, FLRNO)
0252931	SEC 16 MAP RESERVE	ENVIRONMENT, CONSERVATION, & RECR	UREP/RECREATION RESERVE	Ministry Of Environment	Morrison Lake	64040	1-5-2-171		72.0366	All That Unsurveyed Crown Land In The Vicinity Of Morrison L	Unknown	Nancy White	Check for transfer
0253900	SEC 16 MAP RESERVE	ENVIRONMENT, CONSERVATION, & RECR	UREP/RECREATION RESERVE	Ministry Of Environment	Brewery Creek	65329	1-5-4-13		159.849	That Part Of District Lot 15, Cassiar District, Containing 1	Unknown	Nancy White	Check for conflict
0253996	SEC 16 MAP RESERVE	ENVIRONMENT, CONSERVATION, & RECR	UREP/RECREATION RESERVE	Ministry Of Environment	Tsenaglade Creek, S Of Dease Lake	66178	1-5-4-10		515.668	All That Unalienated And Unencumbered Crown Land In The Vici	Unknown	Nancy White	Potential conflict with F&W as Hudson Bay Mtn slope near valley bottom and ecosystem connectivity issues, wildlife habitat value and sensitive access to alpine and goat areas where it may affect Summer Recreational Access Plan. Authorizations: make note of potential conflict and need for pit development, deactivation and reclamation and access plan.
0255078	SEC 16 MAP RESERVE	ENVIRONMENT, CONSERVATION, & RECR	UREP/RECREATION RESERVE	Ministry Of Environment	Skeena River	64043	1-5-1-082	103J022	3.64	That Part Of District Lot 185, Range 5, Coast District, Cont	Coast Mountains	Nancy White	Check for transfer
0255283	SEC 15 OIC RESERVE	ENVIRONMENT, CONSERVATION, & RECR	UREP/RECREATION RESERVE	Ministry Of Environment	Skeena River	64044	1-5-1-80	103J035	14.57	All That Unsurveyed Crown Land In The Vicinity Of The Skeena	Coast Mountains	Nancy White	Check for conflicts
0255394	SEC 16 MAP RESERVE	QUARRYING	SAND AND GRAVEL	Ministry Of Transportation And Infrastructure	Kispiox River	65266	R1121	93M032	242.81	District Lots 2530 And 2531, Cassiar District.	Skeena Stikine	Satish Prasad	Check for transfer
0255675	SEC 16 MAP RESERVE	ENVIRONMENT, CONSERVATION, & RECR	UREP/RECREATION RESERVE	Ministry Of Transportation And Infrastructure	Sw Of Salvies	64073	R 1089	103J034	46.8	District Lot 6739, Range 5, Coast District.	Coast Mountains	Sherry Applegate	Check for transfer
0255723	SEC 16 MAP RESERVE	QUARRYING	SAND AND GRAVEL	Ministry Of Transportation And Infrastructure	Usk Post Office	65197	R1164	103J068	3.37	Lots 1-5, Inclusive, And Lot 24 Of District Lot 1437, Range	Coast Mountains	Satish Prasad	Check for transfer
0259350	SEC 16 MAP RESERVE	ENVIRONMENT, CONSERVATION, & RECR	UREP/RECREATION RESERVE	Ministry Of Agriculture And Lands	Nw Of Huston	79059		93L047	15.46	District Lots 7638 And 7942, Range 5, Coast District.	Nadina	Nancy White	check what this is

File #	Subtype	Purpose	Subpurpose	Client Name	Location	Document #	Client File	Map Sheet #	Total Area (ha)	Legal Description	FDistrict	Contact	FLRNO Ecosystems Authorizations Direction
0262242	SEC 16 MAP RESERVE	ENVIRONMENT, CONSERVATION, & RECR	UREP/RECREATION RESERVE	Ministry Of Environment	Of Kline Lake	72308		93M051	5.3	That Part Of The Southeast 1/4 Of District Lot 684, Cassiar	Skeena Stikine	Nancy White	Check for transfer
0263341	SEC 16 MAP RESERVE	ENVIRONMENT, CONSERVATION, & RECR	UREP/RECREATION RESERVE	Ministry Of Environment	Seeley Lake	65162	5-1-008	93M012	18.306	That Part Of The Southwest 1/4 Of District Lot 1379, Together	Skeena Stikine	Nancy White	Check for transfer
0264441	SEC 16 MAP RESERVE	QUARRYING	SAND AND GRAVEL	Ministry Of Transportation And Infrastructure	S Of Telkwa	66098	R1200	93L065	9	That Part Of District Lot 407, Range 5, Coast District, Cont	Skeena Stikine	Satish Prasad	Check for transfer
0266016	SEC 16 MAP RESERVE	QUARRYING	SAND AND GRAVEL	Ministry Of Transportation And Infrastructure	Sw Evelyn Station	67271	Res.1328		48.56	Those Parts Of District Lots 5441 And 5441a Together With Un	Unknown	Satish Prasad	Check for transfer
0266178	SEC 16 MAP RESERVE	ENVIRONMENT, CONSERVATION, & RECR	UREP/RECREATION RESERVE	Ministry Of Environment	Francois Lake	66114	1-5-2-177	93F093	19.42	That Part Of District Lot 706, Range 4, Coast District, Cont	Nadina	Nancy White	Check for transfer
0266326	SEC 16 MAP RESERVE	QUARRYING	SAND AND GRAVEL	Ministry Of Transportation And Infrastructure	S Of Copper River	66297	R504	103I058	3.29	That Part Of District Lot 4002, Range 5, Coast District, Con	Coast Mountains	Satish Prasad	Check for transfer
0267061	SEC 16 MAP RESERVE	ENVIRONMENT, CONSERVATION, & RECR	UREP/RECREATION RESERVE	Ministry Of Environment	Shequenia River	66027	1-5-1-88	93M032	16.368	That Part Of District Lot 3488, Cassiar District, Containing	Skeena Stikine	Nancy White	Check for transfer
0268226	SEC 16 MAP RESERVE	ENVIRONMENT, CONSERVATION, & RECR	UREP/RECREATION RESERVE	Ministry Of Environment	Atlin	66120	1-5-4-14		178.16	All That Unsurveyed Crown Land In The Vicinity Of Pine Creek	Unknown	Nancy White	Check for transfer
0268344	SEC 16 MAP RESERVE	ENVIRONMENT, CONSERVATION, & RECR	UREP/RECREATION RESERVE	Ministry Of Environment	Surprise Lake	66117	1-5-4-15	104N064	105.22	All That Unsurveyed Crown Land In The Vicinity Of Surprise L	Skeena Stikine	Nancy White	Check for F&W conflicts
0268804	SEC 16 MAP RESERVE	MISCELLANEOUS LAND USES	OTHER	Ministry Of Transportation And Infrastructure	Terrace-Telkwa	67120			2549.52		Unknown	Sherry Applegate	Check for transfer
0269041	SEC 16 MAP RESERVE	ENVIRONMENT, CONSERVATION, & RECR	UREP/RECREATION RESERVE	Ministry Of Environment	Swan Lake	66105	5-4-099	104O084	12.14	All That Unsurveyed Crown Land In The Vicinity Of Swan Lake,	Skeena Stikine	Nancy White	Check for transfer
0269164	SEC 16 MAP RESERVE	ENVIRONMENT, CONSERVATION, & RECR	UREP/RECREATION RESERVE	Ministry Of Environment	Dease Lake	66158	5-4-023	104J070	61.9	All That Unsurveyed Crown Land In The Vicinity Of Dease Lake	Skeena Stikine	Nancy White	Check for transfer
0269170	SEC 16 MAP RESERVE	ENVIRONMENT, CONSERVATION, & RECR	UREP/RECREATION RESERVE	Ministry Of Environment	Dease Lake	66159	1-5-4-22		80.94	All That Unsurveyed Crown Land In The Vicinity Of Dease Lake	Unknown	Nancy White	Check for transfer
0269171	SEC 16 MAP RESERVE	ENVIRONMENT, CONSERVATION, & RECR	UREP/RECREATION RESERVE	Ministry Of Environment	Dease Lake	66160	5-4-021		80	Ucl Situated On E Side Dease Lake As In Red On Sketch At Ser	Unknown	Nancy White	Check for transfer
0269336	SEC 16 MAP RESERVE	ENVIRONMENT, CONSERVATION, & RECR	UREP/RECREATION RESERVE	Ministry Of Environment	Bulkley River	66162	1-5-1-91	93M023	56.66		Skeena Stikine	Nancy White	Check for transfer
0269770	SEC 16 MAP RESERVE	ENVIRONMENT, CONSERVATION, & RECR	UREP/RECREATION RESERVE	Ministry Of Environment	Morchuea Lake	66176	5-4-020		481.162	All That Unsurveyed Crown Land In The Vicinity Of Morchuea L	Unknown	Nancy White	Shoreline section overlapped by Sanctuary Bay Conservancy. Remaining upland section is part of visual quality so this S16 could be considered for transfer, with boundary change or upland part replaced with highest Visual Quality Objective category.
0269771	SEC 16 MAP RESERVE	ENVIRONMENT, CONSERVATION, & RECR	UREP/RECREATION RESERVE	Ministry Of Environment	Kluachan Lake	66177	5-4-019		12.34	All That Unsurveyed Crown Land In The Vicinity Of Kluachon (Unknown	Nancy White	N/A (Co-ordinate research)
0269802	SEC 16 MAP RESERVE	ENVIRONMENT, CONSERVATION, & RECR	UREP/RECREATION RESERVE	Ministry Of Agriculture And Lands	Watson Lake	66166		93L049	70	Those Parts Of District Lots 3329, 3346, 4295, Together With	Nadina	Nancy White	Check for transfer
0271139	SEC 16 MAP RESERVE	QUARRYING	SAND AND GRAVEL	Ministry Of Transportation And Infrastructure	S Of Terrace	67355	Res.1234		29.14	That Part Of The North 1/2 Of District Lot 1739, Range 5, Co	Unknown	Satish Prasad	Check for transfer
0271149	SEC 16 MAP RESERVE	ENVIRONMENT, CONSERVATION, & RECR	UREP/RECREATION RESERVE	Ministry Of Environment	Minette Bay	68193	1-5-1-100	103I007	4.139	All That Unsurveyed Crown Land In The Vicinity Of Minette Ba	Coast Mountains	Nancy White	Check for transfer
0271166	SEC 16 MAP RESERVE	ENVIRONMENT, CONSERVATION, & RECR	UREP/RECREATION RESERVE	Ministry Of Environment	Klinger Lake	67189	1-5-2-183	93L047	32.37	Those Parts Of District Lots 2601, 2606 And 3468, Range 5, C	Nadina	Nancy White	Check for transfer
0271168	SEC 16 MAP RESERVE	ENVIRONMENT, CONSERVATION, & RECR	UREP/RECREATION RESERVE	Ministry Of Environment	Burns Lake	68415	1-5-2-197	93K022	27.11	Those Portions Of District Lots 1887 And 2843 Range 5, Coast	Nadina	Nancy White	Check for transfer
0271169	SEC 16 MAP RESERVE	ENVIRONMENT, CONSERVATION, & RECR	UREP/RECREATION RESERVE	Ministry Of Environment	Burns Lake	68105	1-5-2-196	93K013	29.74	All That Unsurveyed Crown Land In The Vicinity Of Burns Lake	Nadina	Nancy White	Check for transfer
0271170	SEC 16 MAP RESERVE	ENVIRONMENT, CONSERVATION, & RECR	UREP/RECREATION RESERVE	Ministry Of Environment	Burns Lake And Crystal Lake	68106	1-5-2-195	93K012	55.44	That Part Of The Northwest 1/4 Of District Lot 1886, Range	Nadina	Nancy White	Check for transfer
0271171	SEC 16 MAP RESERVE	ENVIRONMENT, CONSERVATION, & RECR	UREP/RECREATION RESERVE	Ministry Of Environment	Burns Lake	68168	1-5-2-198	93K022	54	That Portion Of District Lot 2454, Range 5, Coast District,	Nadina	Nancy White	Check for transfer
0271408	SEC 16 MAP RESERVE	ENVIRONMENT, CONSERVATION, & RECR	FOREST MANAGEMENT RESEARCH	Ministry Of Forests, Lands And Nafural Resource Op	Atlin Lake	73360	341-4969-01	104N052	0.97	All That Unsurveyed Crown Foreshore Being Part Of The Bed Of	Skeena Stikine	Erica Lilles	Check for transfer
0271623	SEC 16 MAP RESERVE	ENVIRONMENT, CONSERVATION, & RECR	UREP/RECREATION RESERVE	Ministry Of Environment	Dease River	68391	1-5-4-25		38.85	Unsurveyed Crown Land In The Vicinity Of Packer Tom Creek An	Unknown	Nancy White	Check for transfer
0271637	SEC 16 MAP RESERVE	ENVIRONMENT, CONSERVATION, & RECR	UREP/RECREATION RESERVE	Ministry Of Environment	Sw Of Lower Post	67349	1-5-4-102	104P065	8.26	All That Unsurveyed Crown Land In The Vicinity Of Wheeler La	Skeena Stikine	Nancy White	Check for transfer
0271760	SEC 16 MAP RESERVE	ENVIRONMENT, CONSERVATION, & RECR	UREP/RECREATION RESERVE	Ministry Of Environment	Francois Lake	67233	1-4-5-188, 1-5-2-36	93K004	22.26	All That Unsurveyed Crown Land In The Vicinity Of Francois L	Nadina	Nancy White	Check for transfer
0271764	SEC 16 MAP RESERVE	ENVIRONMENT, CONSERVATION, & RECR	UREP/RECREATION RESERVE	Ministry Of Environment	Chief Louis Lake	68170	1-5-3-23	93E060	376.36	All That Unsurveyed Crown Land In The Vicinity Of Chief Loui	Nadina	Nancy White	Check for transfer
0271917	SEC 16 MAP RESERVE	ENVIRONMENT, CONSERVATION, & RECR	UREP/RECREATION RESERVE	Ministry Of Environment	Noralee	67250	1-5-2-12	93E098	8.09	That Part Of Block A, District Lot 2096, Together With That	Nadina	Nancy White	Check for transfer
0271918	SEC 16 MAP RESERVE	ENVIRONMENT, CONSERVATION, & RECR	UREP/RECREATION RESERVE	Ministry Of Environment	Gladys Lake	66218	5-4-029	104N096	5.46	All That Unsurveyed Crown Land In The Vicinity Of Gladys Lak	Skeena Stikine	Nancy White	Check for transfer
0271955	SEC 16 MAP RESERVE	ENVIRONMENT, CONSERVATION, & RECR	UREP/RECREATION RESERVE	Ministry Of Environment	Gladys Lake	67359	1-5-4-27	104N095	7.49	All That Unsurveyed Crown Land In The Vicinity Of Gladys Lak	Skeena Stikine	Nancy White	Check for transfer

File #	Subtype	Purpose	Subpurpose	Client Name	Location	Document #	Client File	Map Sheet #	Total Area (ha)	Legal Description	FDistrict	Contact	FLRNO Ecosystems Authorizations Direction
0271957	SEC 16 MAP RESERVE	ENVIRONMENT, CONSERVATION, & RECR	UREP/RECREATION RESERVE	Ministry Of Environment	Tatsamenie Lake	67358	1-5-4-48 North 1-5-4-49 5	104K049	135.173	All That Unsurveyed Crown Land In The Vicinity Fo Tatsamenie	Skeena Stikine	Nancy White	Check for transfer
0271959	SEC 16 MAP RESERVE	ENVIRONMENT, CONSERVATION, & RECR	UREP/RECREATION RESERVE	Ministry Of Environment	Gladys Lake	67357	1-5-4-26	104N095	9	All That Unsurveyed Crown Land In The Vicinity Of Gladys Lak	Skeena Stikine	Nancy White	
0271999	SEC 16 MAP RESERVE	ENVIRONMENT, CONSERVATION, & RECR	UREP/RECREATION RESERVE	Ministry Of Environment	Trapper Lake	67367	5-4-050	104K047	33.6	All That Unsurveyed Crown Land In The Vicinity Of Tunjony Cr	Skeena Stikine	Nancy White	Check for transfer
0272001	SEC 16 MAP RESERVE	ENVIRONMENT, CONSERVATION, & RECR	UREP/RECREATION RESERVE	Ministry Of Environment	Kowatua Lake	67366	1-5-4-51	104K048	33.6	All That Unsurveyed Crown Land Situated At The South End Of	Skeena Stikine	Nancy White	Check for transfer
0272028	SEC 16 MAP RESERVE	ENVIRONMENT, CONSERVATION, & RECR	UREP/RECREATION RESERVE	Ministry Of Environment	Tel-Cabin Lake	67365	1-5-4-46	104N082	35.21	All That Unsurveyed Crown Land In The Vicinity Of Indian Cre	Skeena Stikine	Nancy White	Check for transfer
0272085	SEC 16 MAP RESERVE	ENVIRONMENT, CONSERVATION, & RECR	UREP/RECREATION RESERVE	Ministry Of Environment	Swift River	67363	1-5-4-96	104N080	404.968	All That Unsurveyed Crown Land In The Vicinity Of Teslin Lak	Skeena Stikine	Nancy White	Check for transfer
0272086	SEC 16 MAP RESERVE	ENVIRONMENT, CONSERVATION, & RECR	UREP/RECREATION RESERVE	Ministry Of Environment	Teslin Lake	67362	1-5-4-38	104N079	208	All That Unsurveyed Crown Land In The Vicinity Of Snowdon La	Skeena Stikine	Nancy White	Check for transfer
0272180	SEC 16 MAP RESERVE	ENVIRONMENT, CONSERVATION, & RECR	UREP/RECREATION RESERVE	Ministry Of Environment	Teslin Lake	67356	1-5-4-43	104N070	17.4	All That Unsurveyed Crown Land In The Vicinity Of Teslin Lak	Skeena Stikine	Nancy White	Check for transfer
0272181	SEC 16 MAP RESERVE	ENVIRONMENT, CONSERVATION, & RECR	UREP/RECREATION RESERVE	Ministry Of Environment	Teslin Lake	66207	1-5-4-39	104N070	9.11	All That Unsurveyed Crown Land Being An Island In Teslin Lak	Skeena Stikine	Nancy White	Check for transfer
0272189	SEC 16 MAP RESERVE	ENVIRONMENT, CONSERVATION, & RECR	UREP/RECREATION RESERVE	Ministry Of Environment	Jennings River	68393	1-5-4-44	104N070	368.26	All That Unsurveyed Crown Land In The Vicinity Of Teslin Lak	Skeena Stikine	Nancy White	Check for transfer
0272272	SEC 16 MAP RESERVE	ENVIRONMENT, CONSERVATION, & RECR	UREP/RECREATION RESERVE	Ministry Of Environment	Francois Lake	67237	1-5-2-186	93F093	14.9739	All That Unsurveyed Crown Land In The Vicinity Of Francois L	Nadina	Nancy White	Check for transfer
0272273	SEC 16 MAP RESERVE	ENVIRONMENT, CONSERVATION, & RECR	UREP/RECREATION RESERVE	Ministry Of Environment	Surprise Lake	67387	1-5-4-52	104N075	136	All That Unsurveyed Crown Land In The Vicinity Of Surprise L	Skeena Stikine	Nancy White	Check for transfer
0272382	SEC 16 MAP RESERVE	ENVIRONMENT, CONSERVATION, & RECR	UREP/RECREATION RESERVE	Ministry Of Environment	Nakina Lake S	67383	1-5-4-55	104N008	17.376	All That Unsurveyed Crown Land In The Vicinity Of Nakina Lak	Skeena Stikine	Nancy White	Check for transfer
0272592	SEC 16 MAP RESERVE	ENVIRONMENT, CONSERVATION, & RECR	UREP/RECREATION RESERVE	Ministry Of Environment	Nakina Lake	67384	1-5-4-54	104N008	29.54	All That Unsurveyed Crown Land In The Vicinity Of Nakina Lak	Skeena Stikine	Nancy White	Check for transfer
0272649	SEC 16 MAP RESERVE	ENVIRONMENT, CONSERVATION, & RECR	UREP/RECREATION RESERVE	Ministry Of Environment	Gladys Lake	67374	1-5-4-53	104N096	443.229	All That Unsurveyed Crown Land In The Vicinity Of Gladys Lak	Skeena Stikine	Nancy White	Check for transfer
0272650	SEC 16 MAP RESERVE	ENVIRONMENT, CONSERVATION, & RECR	UREP/RECREATION RESERVE	Ministry Of Environment	S Of Gladys Lake	67391	1-5-4-33	104N085	14.57	All That Unsurveyed Crown Land In The Vicinity Of Gladys Lak	Skeena Stikine	Nancy White	Check for transfer
0272651	SEC 16 MAP RESERVE	ENVIRONMENT, CONSERVATION, & RECR	UREP/RECREATION RESERVE	Ministry Of Environment	Gladys Lake	67372	1-5-4-28	104N086	3.943	All That Unsurveyed Crown Land Being An Island In Gladys Lak	Skeena Stikine	Nancy White	Check for transfer
0272660	SEC 16 MAP RESERVE	ENVIRONMENT, CONSERVATION, & RECR	UREP/RECREATION RESERVE	Ministry Of Environment	Teslin Lake	67389	1-5-4-35	104N098	42.1	Unsurveyed Crown Land In The Vicinity Of Teslin Lake, Contai	Skeena Stikine	Nancy White	Check for conflicts
0272662	SEC 16 MAP RESERVE	ENVIRONMENT, CONSERVATION, & RECR	UREP/RECREATION RESERVE	Ministry Of Environment	Yukon-B.C. Bdy	67370	1-5-4-094	104N099	95.91	Unsurveyed Crown Land In The Vicinity Of Teslin Lake And The	Skeena Stikine	Nancy White	Check for transfer
0272663	SEC 16 MAP RESERVE	ENVIRONMENT, CONSERVATION, & RECR	UREP/RECREATION RESERVE	Ministry Of Environment	Teslin Lake	67369	1-5-4-34	104N098	119.38	All That Unsurveyed Crown Land Located On The West Side Of T	Skeena Stikine	Nancy White	Check for transfer
0272706	SEC 16 MAP RESERVE	ENVIRONMENT, CONSERVATION, & RECR	UREP/RECREATION RESERVE	Ministry Of Environment	Pine Point	67386	1-5-4-36	104N089	34.8	All That Unsurveyed Crown Land In The Vicinity Of Tesling La	Skeena Stikine	Nancy White	Check for transfer
0272707	SEC 16 MAP RESERVE	ENVIRONMENT, CONSERVATION, & RECR	UREP/RECREATION RESERVE	Ministry Of Environment	Teslin Lake	67380	1-5-4-37	104N099	41.28	All That Unsurveyed Crown Land In The Vicinity Of Teslin Lak	Skeena Stikine	Nancy White	Check for transfer
0272713	SEC 16 MAP RESERVE	ENVIRONMENT, CONSERVATION, & RECR	UREP/RECREATION RESERVE	Ministry Of Environment	Gladys Lake	67382	1-5-4-32	104N087	12.737	All That Unsurveyed Crown Land In The Vicinity Of Gladys Lak	Skeena Stikine	Nancy White	Check for transfer
0274077	SEC 16 MAP RESERVE	ENVIRONMENT, CONSERVATION, & RECR	UREP/RECREATION RESERVE	Ministry Of Environment	Hall Lake	68066	1-5-4-60	104N088	115.942	All That Unsurveyed Crown Land In The Vicinity Of Hall Lake	Skeena Stikine	Nancy White	Check for transfer
0274078	SEC 16 MAP RESERVE	ENVIRONMENT, CONSERVATION, & RECR	UREP/RECREATION RESERVE	Ministry Of Environment	Hall Lake	68244		104N088	145.69	Unsurveyed Crown Land Being A Group Of Islands In Hall Lake,	Skeena Stikine	Nancy White	Rec site on lake near Kispiox R Classified Waters (2). Infrastructure on site.
0274230	SEC 16 MAP RESERVE	ENVIRONMENT, CONSERVATION, & RECR	UREP/RECREATION RESERVE	Ministry Of Environment	Atlin River	67011	1-5-4-61		313.356	All That Unsurveyed Crown Land In The Vicinity Of Atlin Rive	Unknown	Nancy White	
0274310	SEC 16 MAP RESERVE	QUARRYING	SAND AND GRAVEL	Ministry Of Transportation And Infrastructure	Oona River	67024	R1291	103G099	2	All That Unsurveyed Crown Foreshore Being Part Of The Bed Of	Coast Mountains	Satish Prasad	Check for transfer
0274331	SEC 16 MAP RESERVE	ENVIRONMENT, CONSERVATION, & RECR	UREP/RECREATION RESERVE	Ministry Of Environment	Scotia Bay	67039	1-5-4-62	104N062	640.678	All That Unsurveyed Crown Land Being A Group Of Islands With	Skeena Stikine	Nancy White	#REF!
0274332	SEC 16 MAP RESERVE	ENVIRONMENT, CONSERVATION, & RECR	UREP/RECREATION RESERVE	Ministry Of Environment	Taku Landing	67025			62.247	District Lot 1178, Together With All That Unsurveyed Crown F	Unknown	Nancy White	
0275106	SEC 16 MAP RESERVE	ENVIRONMENT, CONSERVATION, & RECR	UREP/RECREATION RESERVE	Ministry Of Environment	Wann River	67131	1-5-4-64	104M040	22.66	All That Unsurveyed Crown Land In The Vicinity Of Wann River	Skeena Stikine	Nancy White	N/A (Co-ordinate research)
0275107	SEC 16 MAP RESERVE	ENVIRONMENT, CONSERVATION, & RECR	UREP/RECREATION RESERVE	Ministry Of Environment	Vic Nelson Lake	67130	1-5-4-65	104M040	25.5	All That Unsurveyed Crown Land In The Vicinity Of Wann River	Skeena Stikine	Nancy White	Check for transfer

File #	Subtype	Purpose	Subpurpose	Client Name	Location	Document #	Client File	Map Sheet #	Total Area (ha)	Legal Description	FDistrict	Contact	FLRNO Ecosystems Authorizations Direction
0275785	SEC 16 MAP RESERVE	ENVIRONMENT, CONSERVATION, & RECR	UREP/RECREATION RESERVE	Ministry Of Environment	Se Simila Lake	70346	1-5-1-102	103I059	67.99	All That Unsurveyed Crown Land In The Vicinity Of Zymoetz Ri	Coast Mountains	Nancy White	Check for conflicts
0275936	SEC 16 MAP RESERVE	ENVIRONMENT, CONSERVATION, & RECR	UREP/RECREATION RESERVE	Ministry Of Environment	Mudflat Creek	67288	1-5-1-98	93M023	10.93	That Portion Of District Lot 2626, Cassiar District, Contain	Skeena Stikine	Nancy White	Check for transfer
0276735	SEC 16 MAP RESERVE	ENVIRONMENT, CONSERVATION, & RECR	UREP/RECREATION RESERVE	Ministry Of Environment	Natowite Lake	68372	1-5-2-193	93N001	16.19	Unsurveyed Crown Land Fronting On S Shore Natowite Lake, Cas	Nadina	Nancy White	#REF!
0276744	SEC 16 MAP RESERVE	ENVIRONMENT, CONSERVATION, & RECR	UREP/RECREATION RESERVE	Ministry Of Environment	Natowite Lake	68373	1-5-2-192	93N001	6.62	Unsurveyed Crown Land, Cassiar District Adjoining Natowite L	Nadina	Nancy White	Check for conflicts
0279134	SEC 16 MAP RESERVE	QUARRYING	SAND AND GRAVEL	Ministry Of Transportation And Infrastructure	E Of Burns Lake	68330	R3712	93K022	13.7	That Part Of The Southeast 1/4 Of District Lot 4169, Range 5	Nadina	Satish Prasad	Check for transfer
0279363	SEC 16 MAP RESERVE	QUARRYING	SAND AND GRAVEL	Ministry Of Transportation And Infrastructure	Lakelse River	67312	R1332	103I037	15.21	That Part Of District Lot 6259, Range 5, Coast District, Con	Coast Mountains	Satish Prasad	Adjust boundary and eliminate the triangle south of road which is a blue-listed plant community (Cottonwood-dogwood riparian), is unsuitable for quarry and is high value wildlife habitat, connectivity to Babine Mtn Park and is adjacent to Fossible Bed Park. There were site-specific Best Management Practices written as this is located on a rare ecosystem, visual corridor and spring deer range. These values were not included in 1985 referral.
0279370	SEC 16 MAP RESERVE	ENVIRONMENT, CONSERVATION, & RECR	FOREST MANAGEMENT RESEARCH	Ministry Of Forests, Lands And Natural Resource Op	Ganowikwa Creek	69342	942-7886-00	93L086	350	All That Unsurveyed Crown Land In The Vicinity Of The Southe	Skeena Stikine	Erica Lilles	Check for transfer
0279444	SEC 16 MAP RESERVE	ENVIRONMENT, CONSERVATION, & RECR	UREP/RECREATION RESERVE	Ministry Of Agriculture And Lands	Topley Landing	68344		93L090	0.18	Lot 18 Of District Lot 1352, Range 5, Coast District, Plan 5	Nadina	Nancy White	check what this is
0279512	SEC 16 MAP RESERVE	QUARRYING	SAND AND GRAVEL	Ministry Of Transportation And Infrastructure	Nw Of Terrace	68350	R1334	103I057	18.64	That Part Of District Lot 1120, Range 5, Coast District, Con	Coast Mountains	Satish Prasad	Check for conflicts
0279888	SEC 16 MAP RESERVE	ENVIRONMENT, CONSERVATION, & RECR	UREP/RECREATION RESERVE	Ministry Of Environment	Swans Lake	68184	1-5-2-199	93L049	14.89	That Portion Of District Lot 4296, Range 5, Coast District,	Nadina	Nancy White	Check for transfer
0279972	SEC 16 MAP RESERVE	QUARRYING	SAND AND GRAVEL	Ministry Of Transportation And Infrastructure	Babine Lake	68067	R1338	93L080	30.7	All That Unsurveyed Crown Land In The Vicinity Of Timber Lak	Nadina	Satish Prasad	N/A (Co-ordinate research)
0280528	SEC 16 MAP RESERVE	QUARRYING	SAND AND GRAVEL	Ministry Of Transportation And Infrastructure	Skeena River	68049	R2624&R1343	103I035	29.83	All That Unsurveyed Crown Land In The Vicinity Of Skeena Riv	Coast Mountains	Satish Prasad	N/A (Co-ordinate research)
0280566	SEC 16 MAP RESERVE	ENVIRONMENT, CONSERVATION, & RECR	UREP/RECREATION RESERVE	Ministry Of Environment	Clements Lake	69228	1-5-1-96	104A001	90.908	All That Unsurveyed Crown Land In The Vicinity Of Clements L	Coast Mountains	Nancy White	N/A Co-ordinate research & planning as Wildlife Habitat Management Area and Landscape Connectivity.
0280680	SEC 16 MAP RESERVE	QUARRYING	SAND AND GRAVEL	Ministry Of Transportation And Infrastructure	Driftwood Creek	68063	Res 1349	93L085	5.3	That Part Of Section 12, Township 2a, Range 5, Coasst Distri	Skeena Stikine	Satish Prasad	Check for transfer
0282192	SEC 16 MAP RESERVE	ENVIRONMENT, CONSERVATION, & RECR	UREP/RECREATION RESERVE	Ministry Of Environment	Jesse Lake	68194	1-5-1-41	103H086	72.84	Unsurveyed Crown Land In The Vicinity Of Jesse Lake, Range 4	Coast Mountains	Nancy White	Check for transfer
0282625	SEC 16 MAP RESERVE	MISCELLANEOUS LAND USES	PLANNING/MARKETING/DEVELOPMENT PROJECTS	Ministry Of Forests, Lands And Natural Resource Op	Chimdemashloop	886099		103I069	26.516	Remainder Of Bk I, Dl 4780, R5, Coast Dist	Coast Mountains	Marianne Johnson	Check for transfer
0283249	SEC 16 MAP RESERVE	QUARRYING	SAND AND GRAVEL	Ministry Of Transportation And Infrastructure	Khyex River	69099	R1419	103I022	303.53	Ucl As In Red On Sketch-Adj To L 1001;	Coast Mountains	Satish Prasad	Check for conflicts
0283268	SEC 16 MAP RESERVE	ENVIRONMENT, CONSERVATION, & RECR	UREP/RECREATION RESERVE	Ministry Of Environment	Captain Cove, Pitt Island	72282	1-5-1-104	103G090	75.515	All That Unsurveyed Crown Foreshore Beling Part Of The Bed Of	Coast Mountains	Nancy White	Along a long stretch of Kispiox River and adjacent to 0228073 Hill Top Lk UREP this research forest needs co-management and is visible from Classified Waters (2) Kispiox R and visual quality is a value.
0283380	SEC 16 MAP RESERVE	ENVIRONMENT, CONSERVATION, & RECR	FOREST MANAGEMENT RESEARCH	Ministry Of Forests And Range	S Of Oknianski Lake	68176		93E100	64.75	Southwest 1/4 Of District Lot 792, Range 4, Coast District.	Nadina	Erica Lilles	N/A (Co-ordinate research)
0283381	SEC 16 MAP RESERVE	ENVIRONMENT, CONSERVATION, & RECR	FOREST MANAGEMENT RESEARCH	Ministry Of Forests And Range	W Of Spud Lake	68130		93E090	100	North 1/2 Of District Lot 1163, Range 4, Coast District.	Nadina	Erica Lilles	Check for conflict
0283451	SEC 16 MAP RESERVE	ENVIRONMENT, CONSERVATION, & RECR	FOREST MANAGEMENT RESEARCH	Ministry Of Natural Resource Operations, Skeena St	N Of Canyon Creek	68171		93L076	80	All That Unsurveyed Crown Land Lying Adjacent To District Lo	Skeena Stikine	Erica Lilles	Check for conflicts
0284004	SEC 16 MAP RESERVE	ENVIRONMENT, CONSERVATION, & RECR	UREP/RECREATION RESERVE	Ministry Of Environment	East Inlet	70351	1-5-1-103	103H072	57.47	All That Unsurveyed Crown Land Situated At The North End Of	Coast Mountains	Nancy White	Check for transfer. Along Kispiox R (Classified Waters) Access Sensitive, high rec value. Used.
0284312	SEC 16 MAP RESERVE	ENVIRONMENT, CONSERVATION, & RECR	UREP/RECREATION RESERVE	Ministry Of Agriculture And Lands	Francois Lake	71092		93K001	2.815	That Part Of District Lot 5329, Range 5, Coast District, Con	Nadina	Nancy White	Check for transfer
0286226	SEC 16 MAP RESERVE	ENVIRONMENT, CONSERVATION, & RECR	UREP/RECREATION RESERVE	Ministry Of Environment	Keynton Lake	70399	1-5-1-108	93M022	3.64	That Part Of Block C Of District Lot 2925, Cassiar District,	Skeena Stikine	Nancy White	Check for transfer. Directly on Kispiox River so high value and use. Classified Waters.
0287485	SEC 16 MAP RESERVE	QUARRYING	SAND AND GRAVEL	Ministry Of Transportation And Infrastructure	Clements Lake	69001	R1025	104A001	18.8	All That Unsurveyed Crown Land In The Vicinity Of Clements L	Coast Mountains	Satish Prasad	Check for transfer. This looks like a UREP. In vicinity of Kispiox R on small lake.
0288014	SEC 16 MAP RESERVE	ENVIRONMENT, CONSERVATION, & RECR	FOREST MANAGEMENT RESEARCH	Ministry Of Natural Resource Operations, Skeena St	Sweetin River	69042		103P069	360.425	Those Parts Of District Lots 676 And 679, Cassiar District,	Skeena Stikine	Erica Lilles	Check for transfer
0289277	SEC 16 MAP RESERVE	ENVIRONMENT, CONSERVATION, & RECR	FOREST MANAGEMENT RESEARCH	Ministry Of Forests And Range	E Of Sidina Mountain	69161	920-2-5	93M042	368.26	District Lot 2594, Together With Those Parts Of District Lot	Skeena Stikine	Erica Lilles	Check for conflict
0289853	SEC 16 MAP RESERVE	QUARRYING	SAND AND GRAVEL	Ministry Of Transportation And Infrastructure	Telikwa	69122	Res 1402	93L075	16.2	That Part Of The Southeast 1/4 Of Section 34, Township 5, Ra	Skeena Stikine	Satish Prasad	Check for conflicts
0291349	SEC 16 MAP RESERVE	QUARRYING	SAND AND GRAVEL	Ministry Of Transportation And Infrastructure	Se Of Skip Mtn	70400	Res 1415	103I021	40.47	All That Unsurveyed Crown Land In The Vicinity Of Aberdeen P	Coast Mountains	Satish Prasad	Check for transfer
0293125	SEC 16 MAP RESERVE	ENVIRONMENT, CONSERVATION, & RECR	UREP/RECREATION RESERVE	Ministry Of Environment	Tahtsa Reach	70315	1-5-2-207	93E077	21.582	All That Unsurveyed Crown Land In The Vicinity Of Tahtsa Rea	Nadina	Nancy White	Check for F&W conflicts
0294551	SEC 16 MAP RESERVE	ENVIRONMENT, CONSERVATION, & RECR	UREP/RECREATION RESERVE	Ministry Of Environment	Sw Of Houston	70228	1-5-2-205	93L037	178.694	District Lots 3883 And 3886, Together With Those Parts Of Di	Nadina	Nancy White	Check for transfer

File #	Subtype	Purpose	Subpurpose	Client Name	Location	Document #	Client File	Map Sheet #	Total Area (ha)	Legal Description	FDistrict	Contact	FLRNO Ecosystems Authorizations Direction
0295417	SEC 16 MAP RESERVE	QUARRYING	SAND AND GRAVEL	Ministry Of Transportation And Infrastructure	Walcott	70041	R1438	93L056	65	Southwest 1/4 Of District Lot 716, Range 5, Coast District.	Skeena Stikine	Satish Prasad	Error. This strip around McDonnell Lk(?) is identified as Marketing but it is a Wildlife Habitat Management Area under S17/ECR/F&W.
0295465	SEC 16 MAP RESERVE	QUARRYING	SAND AND GRAVEL	Ministry Of Transportation And Infrastructure	Kitsumkalum Lake	70042	R1440	103I077	8	That Part Of The Southeast 1/4 Of District Lot 1400, Range 5	Coast Mountains	Satish Prasad	
0297730	SEC 16 MAP RESERVE	ENVIRONMENT, CONSERVATION, & RECR	UREP/RECREATION RESERVE	Ministry Of Agriculture And Lands	Tuck Inlet	71251		103J049	4.047	All That Unsurveyed Crown Foreshore Being Part Of The Bed Of	Coast Mountains	Nancy White	Co-ordinate research
0297919	SEC 16 MAP RESERVE	QUARRYING	SAND AND GRAVEL	Ministry Of Transportation And Infrastructure	N Of Terrace	70203			27	All That Unsurveyed Crown Land In The Vicinity Of Deep Creek	Unknown	Satish Prasad	Check for transfer
0298372	SEC 16 MAP RESERVE	ENVIRONMENT, CONSERVATION, & RECR	UREP/RECREATION RESERVE	Ministry Of Environment	Sheslay River	71253	5-4-073	104J021	129.5	All That Unsurveyed Crown Land In The Vicinity Of Sheslay Ri	Skeena Stikine	Nancy White	Check for F&W conflicts
0298735	SEC 16 MAP RESERVE	MISCELLANEOUS LAND USES	PLANNING/MARKETING/DEVELOPMENT PROJECTS	Ministry Of Agriculture And Lands	Mcdowell Lake	70180		93L076	25.6	Southeast 1/4 , And Northwest 1/4 , And Northeast 1/4 Of Sec	Skeena Stikine	Marianne Johnson	Post quarry potential for S17 WHMA as it is in LRMP LCC
0299205	SEC 16 MAP RESERVE	QUARRYING	SAND AND GRAVEL	Ministry Of Transportation And Infrastructure	Se Of Bowser Lake	70175	R1485	104A034	96.005	All That Unsurveyed Crown Land In The Vicinity Of Bell-Irvin	Coast Mountains	Satish Prasad	
0301190	SEC 16 MAP RESERVE	ENVIRONMENT, CONSERVATION, & RECR	FOREST MANAGEMENT RESEARCH	Ministry Of Forests And Range	Legace Bay	71112	341-7556-08	103J059	3.549	All That Unsurveyed Crown Foreshore Being Part Of The Bed Of	Coast Mountains	Erica Lilles	Check for transfer
0301924	SEC 16 MAP RESERVE	ENVIRONMENT, CONSERVATION, & RECR	UREP/RECREATION RESERVE	Ministry Of Environment	Crow Lagoon	73324	1-5-1-125	103J079	35.749	That Part Of District Lot 4422, Together With All That Unsur	Coast Mountains	Nancy White	Check for F&W conflicts
0303714	SEC 16 MAP RESERVE	QUARRYING	SAND AND GRAVEL	Ministry Of Transportation And Infrastructure	Sw Of Octopus Lake	71075	R2433		21.23	That Part Of District Lots 745 And 746, Range 4, Coast Distr	Unknown	Satish Prasad	Check for transfer
0306429	SEC 16 MAP RESERVE	QUARRYING	SAND AND GRAVEL	Ministry Of Transportation And Infrastructure	Sw Of Telkwa	926049	Res. 870(7)	93L065	47	Those Parts Of District Lots 223 And 224, Range 5, Coast Dis	Skeena Stikine	Satish Prasad	Check for transfer
0312535	NOTATION OF INTEREST	ENVIRONMENT, CONSERVATION, & RECR	UREP/RECREATION RESERVE	Ministry Of Environment	E Lower Post	72017	1-4-6-41 & 5-4-105		9105.75	Unsurveyed Crown Land, Cassiar District, Between Mile Post	Unknown	Nancy White	Check for conflict
0312540	SEC 16 MAP RESERVE	ENVIRONMENT, CONSERVATION, & RECR	UREP/RECREATION RESERVE	Ministry Of Environment	Francois Lake	72019	5-2-261	93K001	7.906	That Part Of District Lot 746, Range 4, Coast District, Cont	Nadina	Nancy White	Check for transfer
0314250	SEC 16 MAP RESERVE	MISCELLANEOUS LAND USES	PLANNING/MARKETING/DEVELOPMENT PROJECTS	Ministry Of Environment	Dease River	72133	3-4-6-1 & 5-4-075		6800	Ucl As In Red On Sketch, 1/2 Mi On Both Sides Of Dease Lake F	Unknown	Marianne Johnson	Check for transfer
0314305	SEC 16 MAP RESERVE	ENVIRONMENT, CONSERVATION, & RECR	UREP/RECREATION RESERVE	Ministry Of Environment	Atlin	79078			0.809	Lot 9 Of Block 42, Cassiar District, Plan 1294.	Unknown	Nancy White	Check for transfer
0314703	SEC 16 MAP RESERVE	ENVIRONMENT, CONSERVATION, & RECR	UREP/RECREATION RESERVE	Ministry Of Agriculture And Lands	Nw Of Lakelse Lake	72314		103I048	64.77	District Lot 2289, Range 5, Coast District.	Coast Mountains	Nancy White	Check for transfer
0314784	SEC 16 MAP RESERVE	QUARRYING	SAND AND GRAVEL	Ministry Of Transportation And Infrastructure	Kitwanga River	78047		103P030	5.18	That Part Of District Lot 1201, Cassiar District, Containing	Skeena Stikine	Satish Prasad	Check for transfer
0315595	SEC 16 MAP RESERVE	ENVIRONMENT, CONSERVATION, & RECR	UREP/RECREATION RESERVE	Ministry Of Environment	Warm Bay, Atlin Lake	73097	5-4-057	104N043	140	District Lot 1165, Together With All That Unsurveyed Crown L	Skeena Stikine	Nancy White	Keep/check if no response
0318988	NOTATION OF INTEREST	ENVIRONMENT, CONSERVATION, & RECR	UREP/RECREATION RESERVE	Ministry Of Environment	Nw Of Stewart	73750	1-5-4-74	104B046	10822.92	All That Unsurveyed Crown Land In The Vicinity Of Lava Lakes	Skeena Stikine	Nancy White	Check for transfer
0319334	SEC 16 MAP RESERVE	ENVIRONMENT, CONSERVATION, & RECR	UREP/RECREATION RESERVE	Ministry Of Environment	Talaha Bay	73240	1-5-4-77	104M100	145.678	All That Unsurveyed Crown Land In The Vicinity Of Talaha Bay	Skeena Stikine	Nancy White	Check for transfer
0319648	SEC 16 MAP RESERVE	ENVIRONMENT, CONSERVATION, & RECR	UREP/RECREATION RESERVE	Ministry Of Forests, Lands And Natural Resource Op	Sw Of Telegraph Creek	76047		104G084	17.911	That Part Of District Lot 1, Together With All That Unsurvey	Skeena Stikine	Nancy White	#REF!
0324205	SEC 16 MAP RESERVE	ENVIRONMENT, CONSERVATION, & RECR	UREP/RECREATION RESERVE	Ministry Of Environment	Yehiniko Lake	73222	5-4-076	104G064	86	All That Unsurveyed Crown Land In The Vicinity Of Yehiniko L	Skeena Stikine	Nancy White	
0324980	SEC 16 MAP RESERVE	ENVIRONMENT, CONSERVATION, & RECR	WATERSHED RESERVE	Ministry Of Environment	Port Edward	73298		103J029	1433	All That Unsurveyed Crown Land In The Vicinity Of Wolf Creek	Coast Mountains	Sean Staplin	Co-ordinate research
0327417	SEC 16 MAP RESERVE	ENVIRONMENT, CONSERVATION, & RECR	UREP/RECREATION RESERVE	Ministry Of Forests And Range	Suprise Lake	74200	900-1-558	104N063	39.6	All That Unsurveyed Crown Land In The Vicinity Of Surprise L	Skeena Stikine	Nancy White	Co-ordinate research
0327418	SEC 16 MAP RESERVE	ENVIRONMENT, CONSERVATION, & RECR	UREP/RECREATION RESERVE	Ministry Of Forests And Range	Palmer Lake	74199	900-1-568	104N043	9.71		Skeena Stikine	Nancy White	Transfer to Trails & Rec Sites.
0327748	SEC 16 MAP RESERVE	QUARRYING	SAND AND GRAVEL	Ministry Of Transportation And Infrastructure	Rose Lake	75049	R2606	93L040	10.4	That Part Of The North 1/2 Of District Lot 6620 And Northeas	Nadina	Satish Prasad	Check it has been reviewed before deleting
0331030	SEC 16 MAP RESERVE	ENVIRONMENT, CONSERVATION, & RECR	FOREST MANAGEMENT RESEARCH	Ministry Of Forests, Lands And Natural Resource Op	S Of Lakelse Lake	75199	Ep712	103I028	60.7	All That Unsurveyed Crown Land Lying West Of District Lot 26	Coast Mountains	Erica Lilles	Check for transfer
0331031	SEC 16 MAP RESERVE	ENVIRONMENT, CONSERVATION, & RECR	FOREST MANAGEMENT RESEARCH	Ministry Of Forests, Lands And Natural Resource Op	S Of Lakelse Lake	75200	Ep712	103I027	67	All That Unsurveyed Crown Land In The Vicinity Of Lone Wolf	Coast Mountains	Erica Lilles	Check for transfer
0331032	SEC 16 MAP RESERVE	ENVIRONMENT, CONSERVATION, & RECR	FOREST MANAGEMENT RESEARCH	Ministry Of Agriculture And Lands	Deception Creek	74235	Ep712	103I017	80	All That Unsurveyed Crown Land In The Vicinity Of Deception	Coast Mountains	Erica Lilles	Co-ordinate research
0331189	SEC 16 MAP RESERVE	MISCELLANEOUS LAND USES	OTHER	Ministry Of Transportation And Infrastructure	Vic Pitman	74238	R2601	103I079	9.71	Ucl Adj L 6637 As Shown In Red On Sketch Also Plan 60883;	Coast Mountains	Sherry Applegate	Check for transfer
0331385	SEC 16 MAP RESERVE	ENVIRONMENT, CONSERVATION, & RECR	WATERSHED RESERVE	Ministry Of Environment	Greenville Creek	74234	0309757-5		270	All That Unsurveyed Crown Land Lying West Of District Lot 72	Unknown	Sean Staplin	Check for transfer
0331433	SEC 16 MAP RESERVE	ENVIRONMENT, CONSERVATION, & RECR	UREP/RECREATION RESERVE	Ministry Of Forests And Range	Morley Lake	74223	900-1-562	104N100	7.689	All That Unsurveyed Crown Land In The Vicinity Of Morley Lak	Skeena Stikine	Nancy White	Check for conflict
0331445	SEC 16 MAP RESERVE	ENVIRONMENT, CONSERVATION, & RECR	UREP/RECREATION RESERVE	Ministry Of Agriculture And Lands	Pitman River	74224		94L002	5	All That Unsurveyed Crown Land In The Vicinity Of Pitman Lak	Skeena Stikine	Nancy White	Check for F&W conflicts

File #	Subtype	Purpose	Subpurpose	Client Name	Location	Document #	Client File	Map Sheet #	Total Area (ha)	Legal Description	FDistrict	Contact	FLRNO Ecosystems Authorizations Direction
0331737	SEC 16 MAP RESERVE	ENVIRONMENT, CONSERVATION, & RECR	FOREST MANAGEMENT RESEARCH	Ministry Of Forests, Lands And Natural Resource Op	Kitimat River, North Of Kitimat	75750	E.P.712	103I028	38	All That Unsurveyed Crown Land In The Vicinity Of Kitimat Ri	Coast Mountains	Erica Lilles	Check
0332430	SEC 16 MAP RESERVE	ENVIRONMENT, CONSERVATION, & RECR	UREP/RECREATION RESERVE	Ministry Of Agriculture And Lands	E Of Lower Post	896068		104P098	26.226	All That Unsurveyed Crown Land In The Vicinity Of Liard Rive	Skeena Stikine	Nancy White	N/A (Co-ordinate research)
0332626	SEC 16 MAP RESERVE	ENVIRONMENT, CONSERVATION, & RECR	UREP/RECREATION RESERVE	Ministry Of Agriculture And Lands	Glenora	80603			5	That Part Of District Lot 16, Cassiar District, Containing 5	Unknown	Nancy White	Check for transfer
0333121	SEC 16 MAP RESERVE	QUARRYING	SAND AND GRAVEL	Ministry Of Transportation And Infrastructure	N Of Dease Lake	75159	R3780	104I100	6.88	All That Unsurveyed Crown Land In The Vicinity Of Portage La	Skeena Stikine	Satish Prasad	Check for conflicts
0333295	SEC 16 MAP RESERVE	QUARRYING	SAND AND GRAVEL	Ministry Of Transportation And Infrastructure	N Steamboat Pt	76178	Res. 2596 Atlin North		21.0444	All That Unsurveyed Crown Land In The Vicinity Of Beady Cree	Unknown	Satish Prasad	Check for transfer
0335163	SEC 16 MAP RESERVE	MISCELLANEOUS LAND USES	OTHER	Ministry Of Transportation And Infrastructure	N Of Topley	76126	R2618	93L059	4	Ucl As In Red On Sketch ^000	Nadina	Sherry Applegate	Check for transfer
0335165	SEC 16 MAP RESERVE	ENVIRONMENT, CONSERVATION, & RECR	FOREST MANAGEMENT RESEARCH	Ministry Of Forests, Lands And Natural Resource Op	Mt Sister Mary	76124	341-7767-06	104H095	4	All That Unsurveyed Crown Land In The Vicinity Of Mt Sister	Skeena Stikine	Erica Lilles	Check for transfer
0335634	SEC 16 MAP RESERVE	ENVIRONMENT, CONSERVATION, & RECR	UREP/RECREATION RESERVE	Ministry Of Forests And Range	Klappen River	76086	900-1-0558	104H082	2	All That Unsurveyed Crown Land In The Vicinity Of Klappen Ri	Skeena Stikine	Nancy White	Check for conflict
0335994	SEC 16 MAP RESERVE	QUARRYING	SAND AND GRAVEL	Ministry Of Transportation And Infrastructure	Ne Minette Bay	76147	R2620	103I008	30.7	All That Unsurveyed Crown Land Northeast Of Minette Bay, Ran	Coast Mountains	Satish Prasad	Check for conflict
0336063	SEC 16 MAP RESERVE	ENVIRONMENT, CONSERVATION, & RECR	UREP/RECREATION RESERVE	Ministry Of Forests, Lands And Natural Resource Op	Richmond Lake	76095	900-1-0504	93K014	1	That Part Of The Southwest 1/4 Of District Lot 4137, Range	Nadina	Nancy White	Check for conflict
0336068	SEC 16 MAP RESERVE	ENVIRONMENT, CONSERVATION, & RECR	UREP/RECREATION RESERVE	Ministry Of Forests, Lands And Natural Resource Op	W Side Maxan Lake	76096	900-1-505	93L040	6.88	All That Unsurveyed Crown Land In The Vicinity Of Maxan Lake	Nadina	Nancy White	Check for conflict
0337162	SEC 16 MAP RESERVE	ENVIRONMENT, CONSERVATION, & RECR	UREP/RECREATION RESERVE	Ministry Of Environment	Tutshi River	79040		104M098	64983.1	District Lots 74, 242, 243, 274, 275 And 6997, Together With	Skeena Stikine	Nancy White	Check for conflict
0337448	SEC 16 MAP RESERVE	QUARRYING	SAND AND GRAVEL	Ministry Of Transportation And Infrastructure	N Of Cotton Lake	79067	R3502	104P002	6.6	All That Unsurveyed Crown Land Lying Approximately 0.9 Km No	Skeena Stikine	Satish Prasad	Check for conflict
0337449	SEC 16 MAP RESERVE	QUARRYING	SAND AND GRAVEL	Ministry Of Transportation And Infrastructure	Lang Lake	79071	R3506	104P022	3.9	All That Unsurveyed Crown Land In The Vicinity Of Lang Lake,	Skeena Stikine	Satish Prasad	Check for transfer
0337450	SEC 16 MAP RESERVE	QUARRYING	SAND AND GRAVEL	Ministry Of Transportation And Infrastructure	Champagne Lake	79087	R3505	104P012	2	All That Unsurveyed Crown Land In The Vicinity Of Simmons La	Skeena Stikine	Satish Prasad	Check for conflicts
0337451	SEC 16 MAP RESERVE	QUARRYING	SAND AND GRAVEL	Ministry Of Transportation And Infrastructure	Cottonwood River	79070	R3503	104P012	14.704	All That Unsurveyed Crown Land Lying Approximately 0.9 Km So	Skeena Stikine	Satish Prasad	Check for F&W conflicts
0337452	SEC 16 MAP RESERVE	QUARRYING	SAND AND GRAVEL	Ministry Of Transportation And Infrastructure	Vic Pine Rapids	79069	R3501	104P002	1.6	All That Unsurveyed Crown Land In The Vicinity Of Pine Rapid	Skeena Stikine	Satish Prasad	Co-ordinate with Fish & Wildlife FLRNO as this is next to a Wildlife Management Area and should not be marketed or developed further. Anne Hetherington Ecosystems, FLRNO
0337454	SEC 16 MAP RESERVE	QUARRYING	SAND AND GRAVEL	Ministry Of Transportation And Infrastructure	Troutlinecreek	946057	R3507	104P022	2.268	All That Unsurveyed Crown Land In The Vicinity Of Mcdame Lak	Skeena Stikine	Satish Prasad	Check for transfer
0343334	SEC 16 MAP RESERVE	ENVIRONMENT, CONSERVATION, & RECR	UREP/RECREATION RESERVE	Ministry Of Agriculture And Lands	Flint Creek	77001		103I099	40.653	That Part Of District Lot 5154, Together With All That Unsur	Skeena Stikine	Nancy White	Check for transfer
0343827	SEC 16 MAP RESERVE	MISCELLANEOUS LAND USES	PLANNING/MARKETING/DEVELOPMENT PROJECTS	Ministry Of Agriculture And Lands	Kitimat	77028		103H097	80	Uns Fs Within Kitimat Arm As In Red On Sketch;	Coast Mountains	Marianne Johnson	Transfer to Trails & Rec Sites.
0344448	SEC 16 MAP RESERVE	MISCELLANEOUS LAND USES	PLANNING/MARKETING/DEVELOPMENT PROJECTS	Ministry Of Agriculture And Lands	Atlin	886146			2.286		Unknown	Marianne Johnson	Check for F&W conflicts
0347269	SEC 16 MAP RESERVE	MISCELLANEOUS LAND USES	PLANNING/MARKETING/DEVELOPMENT PROJECTS	Ministry Of Agriculture And Lands	Klinger Lk	84642			1399		Unknown	Marianne Johnson	Check for conflicts
0347314	SEC 16 MAP RESERVE	ENVIRONMENT, CONSERVATION, & RECR	UREP/RECREATION RESERVE	Ministry Of Agriculture And Lands	Atlin	78029		104N052	1	That Part Of District Lot 7329, Together With Unsurveyed Cro	Skeena Stikine	Nancy White	N/A (Co-ordinate research)
0347316	SEC 16 MAP RESERVE	ENVIRONMENT, CONSERVATION, & RECR	UREP/RECREATION RESERVE	Ministry Of Environment	Duckwing Lake	78025	1-5-2-224	93M004	29.62	That Part Of District Lot 1068, Cassiar District, Containing	Skeena Stikine	Nancy White	Check for transfer
0347552	SEC 16 MAP RESERVE	MISCELLANEOUS LAND USES	OTHER	Ministry Of Transportation And Infrastructure	Kwinitsa	80647	R3727	103I022	20	Ucl;	Coast Mountains	Sherry Applegate	Transfer to Trails & Rec Sites.
0347899	NOTATION OF INTEREST	MISCELLANEOUS LAND USES	PLANNING/MARKETING/DEVELOPMENT PROJECTS	Ministry Of Forests, Lands And Natural Resource Op	Telkwa	82630			550	All That Unalienated & Unencumbered Land As Shown In Red On	Unknown	Marianne Johnson	#REF!
0347984	SEC 16 MAP RESERVE	QUARRYING	SAND AND GRAVEL	Ministry Of Transportation And Infrastructure	Gingit Creek	79607	R3703	103P025	12	That Part Of District Lot 2625, Cassiar District, Containing	Coast Mountains	Satish Prasad	Check for conflict
0348521	SEC 16 MAP RESERVE	ENVIRONMENT, CONSERVATION, & RECR	FOREST MANAGEMENT RESEARCH	Ministry Of Forests, Lands And Natural Resource Op	Near Walcott	886012	E.P. 9645	93L056	33	That Part Of Section 13, Township 8, Range 5, Coast District	Skeena Stikine	Erica Lilles	Check for conflict
0349331	SEC 16 MAP RESERVE	ENVIRONMENT, CONSERVATION, & RECR	UREP/RECREATION RESERVE	Ministry Of Forests And Range	Bob Quinn Lk	79611	900-2-580	1048099	13.4	Ucl Vic Bob Quinn Lk;	Skeena Stikine	Nancy White	#REF!
0349581	SEC 16 MAP RESERVE	MISCELLANEOUS LAND USES	OTHER	Ministry Of Transportation And Infrastructure	N Of Mt Strohn	80606		104A012	2	Ucl ^000	Coast Mountains	Sherry Applegate	Check for transfer
0349789	SEC 16 MAP RESERVE	QUARRYING	SAND AND GRAVEL	Ministry Of Transportation And Infrastructure	Danskin	80645	R2615	93F092	15.2	Those Parts Of District Lots 1684 And 2397, Range 4, Coast D	Nadina	Satish Prasad	Referral or boundary assessment required for F&W needed prior to sale
0353929	SEC 16 MAP RESERVE	QUARRYING	SAND AND GRAVEL	Ministry Of Transportation And Infrastructure	Ne Of Cedarvale	80626	R3735 & 2233	103P009	2.44	That Part Of District Lot 842, Cassiar District, Containing	Skeena Stikine	Satish Prasad	Check for transfer
0354452	SEC 16 MAP RESERVE	QUARRYING	SAND AND GRAVEL	Ministry Of Transportation And Infrastructure	Seaton	79601	R3750	93M014	16.2	That Part Of District Lot 1230, Cassiar District, Containing	Skeena Stikine	Satish Prasad	Check for transfer

File #	Subtype	Purpose	Subpurpose	Client Name	Location	Document #	Client File	Map Sheet #	Total Area (ha)	Legal Description	FDistrict	Contact	FLRNO Ecosystems Authorizations Direction
6400128	SEC 16 MAP RESERVE	QUARRYING	SAND AND GRAVEL	Ministry Of Transportation And Infrastructure	S Of Grassy Plains	81617	R3782	93F081	37.9	That Part Of The South 1/2 Of District Lot 1717, Range 4, Co	Nadina	Satish Prasad	Check for conflict
6400169	SEC 16 MAP RESERVE	ENVIRONMENT, CONSERVATION, & RECR	UREP/RECREATION RESERVE	Ministry Of Agriculture And Lands	Tyhee Lake	82633			0.344	That Part Of The Southwest 1/4 Of Section 36, Township 5, Ra	Unknown	Nancy White	N/A (Co-ordinate research)
6400242	NOTATION OF INTEREST	AGRICULTURE	EXTENSIVE	Ministry Of Forests, Lands And Natural Resource Op	N Of Cheslatta River	946095		93F082	40.24	Block A Of District Lot 2622, Range 4, Coast District.	Nadina	John Stevenson	Check for conflict
6400243	SEC 16 MAP RESERVE	ENVIRONMENT, CONSERVATION, & RECR	UREP/RECREATION RESERVE	Ministry Of Agriculture And Lands	Tatalrose Lake	82637		93F091	12.1	That Part Of Block A Of District Lot 1648, Range 4, Coast Di	Nadina	Nancy White	check what this is
6400455	SEC 16 MAP RESERVE	ENVIRONMENT, CONSERVATION, & RECR	UREP/RECREATION RESERVE	Ministry Of Agriculture And Lands	Atlin Lake	81626		104N061	1.1	All That Unsurveyed Crown Land In The Vicinity Of Atlin Lake	Skeena Stikine	Nancy White	Check for conflicts
6400509	SEC 16 MAP RESERVE	QUARRYING	SAND AND GRAVEL	Ministry Of Transportation And Infrastructure	Wilson Creek	86638	R3790	103P009	20.686	That Part Of District Lot 842, Cassiar District, Containing	Skeena Stikine	Satish Prasad	Check for transfer
6400574	SEC 16 MAP RESERVE	ENVIRONMENT, CONSERVATION, & RECR	FOREST MANAGEMENT RESEARCH	Ministry Of Natural Resource Operations, Skeena St	Morice town	857081	885-9	93M004	760.383	District Lots 1225, 2165, 2166 & 2167, Together With Those P	Skeena Stikine	Erica Lilles	Check for F&W conflicts
6400651	SEC 16 MAP RESERVE	QUARRYING	SAND AND GRAVEL	Ministry Of Transportation And Infrastructure	Cranberry River	83673	R3788	103P058	32.88	All That Unsurveyed Crown Land In The Vicinity Of Cranberry	Skeena Stikine	Satish Prasad	Check for conflict
6400920	SEC 16 MAP RESERVE	MISCELLANEOUS LAND USES	PLANNING/MARKETING/DEVELOP PROJECTS	Ministry Of Agriculture And Lands	Jackpine Flats	926090		103I048	4.505	Portion Of Lot 12 Of District Lot 1729, Range 5 Coast Distri	Coast Mountains	Marianne Johnson	Check for F&W conflicts
6400945	SEC 16 MAP RESERVE	QUARRYING	SAND AND GRAVEL	Ministry Of Transportation And Infrastructure	Lakelse Lake	81625	R3806	103I048	4	That Part Of District Lot 517, Range 5, Coast District, Cont	Coast Mountains	Satish Prasad	#REF!
6400980	SEC 16 MAP RESERVE	ENVIRONMENT, CONSERVATION, & RECR	UREP/RECREATION RESERVE	Ministry Of Forests And Range	Terrace Mtn	82634	900-1-600		220.74	All That Unsurveyed Crown Land In The Vicinity Of District L	Unknown	Nancy White	#REF!
6401001	SEC 16 MAP RESERVE	QUARRYING	SAND AND GRAVEL	Ministry Of Transportation And Infrastructure	Hazellton	83654	R3810		14.1	Those Parts Of District Lot 320 And District Lot 2623, Cassi	Unknown	Satish Prasad	#REF!
6401055	SEC 16 MAP RESERVE	QUARRYING	SAND AND GRAVEL	Ministry Of Transportation And Infrastructure	Gnat Creek	83606		104I021	15	All That Unsurveyed Crown Land In The Vicinity Of Gnat Creek	Skeena Stikine	Satish Prasad	Check for transfer
6401080	SEC 16 MAP RESERVE	QUARRYING	SAND AND GRAVEL	Ministry Of Transportation And Infrastructure	W Of Good Hope Lake	83655	R3824(53-67)		3.4	All That Unsurveyed Crown Land In The Vicinity Good Hope Lak	Unknown	Satish Prasad	Check for transfer
6401107	SEC 16 MAP RESERVE	QUARRYING	SAND AND GRAVEL	Ministry Of Transportation And Infrastructure	Uncha Lake	82638	R-3827	93F092	40.7	That Part Of District Lot 889, Range 4, Coast District, Cont	Nadina	Satish Prasad	Check for transfer
6401136	SEC 16 MAP RESERVE	QUARRYING	SAND AND GRAVEL	Ministry Of Transportation And Infrastructure	Wistaria	86797	20/2262 And R3835	93E098	35.063	Unsurveyed Crown Land In The Vicinity Of Long Lake, Range 4,	Nadina	Satish Prasad	Check for conflicts
6401137	SEC 16 MAP RESERVE	QUARRYING	SAND AND GRAVEL	Ministry Of Transportation And Infrastructure	N Of Tatalrose Lake	83652	R3836	93E100	1.39	That Part Of District Lot 2401, Range 4, Coast District, Con	Nadina	Satish Prasad	Check for F&W conflicts
6401147	SEC 16 MAP RESERVE	ENVIRONMENT, CONSERVATION, & RECR	UREP/RECREATION RESERVE	Ministry Of Forests And Range	Eastern Lake	83682	900-1-582	93E088	34.36	That Part Of District Lot 688, Together With That Part Of Bl	Nadina	Nancy White	Check for F&W conflicts. This is a large area of foreshore on east shore. Needs a proactiveive, straategic environmenal and community plan to main public access and waterfront greenbelt and a healthy forshore.
6401148	SEC 16 MAP RESERVE	ENVIRONMENT, CONSERVATION, & RECR	UREP/RECREATION RESERVE	Ministry Of Forests And Range	Binta Lake	82648	900-0542	93F083	11	That Part Of The Southwest 1/4 Of District Lot 951, Togethe	Nadina	Nancy White	check what this is
6401171	SEC 16 MAP RESERVE	ENVIRONMENT, CONSERVATION, & RECR	UREP/RECREATION RESERVE	Ministry Of Forests And Range	Mollice Lake	976045		93F092	42	That Part Of District Lot 838, Range 4, Coast District, Cont	Nadina	Nancy White	Check for conflict
6401200	SEC 16 MAP RESERVE	QUARRYING	SAND AND GRAVEL	Ministry Of Transportation And Infrastructure	Lakelse Lake	85716		103I028	44.04	That Part Of The Southeast 1/4 Of District Lot 2693, Range	Coast Mountains	Satish Prasad	Check for F&W conflicts
6401268	SEC 16 MAP RESERVE	QUARRYING	SAND AND GRAVEL	Ministry Of Transportation And Infrastructure	Allan Lk	84667	R5905		7.5	Ucl 7000	Unknown	Satish Prasad	Check for transfer
6401274	SEC 17 DESIGNATED USE AREA	MISCELLANEOUS LAND USES	PLANNING/MARKETING/DEVELOP PROJECTS	Ministry Of Agriculture And Lands	Stewart Harbour	86641			1700	All That Unalienated And Unencumbered Crown Land And Foresho	Unknown	Marianne Johnson	Check for conflict
6401278	SEC 17 DESIGNATED USE AREA	MISCELLANEOUS LAND USES	PLANNING/MARKETING/DEVELOP PROJECTS	Ministry Of Agriculture And Lands	Stewart Harbour	86789		103O100	0.271		Coast Mountains	Marianne Johnson	Check for conflict
6401307	SEC 16 MAP RESERVE	QUARRYING	SAND AND GRAVEL	Ministry Of Transportation And Infrastructure	W Of Lower Post	83664	R3818	104P085	633	All That Unsurveyed Crown Land Lying Approximately 4.3 Km No	Skeena Stikine	Satish Prasad	Check for F&W conflicts
6401329	SEC 16 MAP RESERVE	QUARRYING	SAND AND GRAVEL	Ministry Of Transportation And Infrastructure	Nw Of Phillipone Lake	83657	R3834		17	Unsurveyed Crown Land In The Vicinity Of Hotel Creek, Cassia	Unknown	Satish Prasad	N/A (Co-ordinate research)
6401351	SEC 16 MAP RESERVE	ENVIRONMENT, CONSERVATION, & RECR	UREP/RECREATION RESERVE	Ministry Of Environment	Indian Lake	83678		104N013	1782	All That Unsurveyed Crown Land In The Vicinity Of The South	Skeena Stikine	Nancy White	N/A (Co-ordinate research)
6401368	SEC 16 MAP RESERVE	QUARRYING	SAND AND GRAVEL	Ministry Of Transportation And Infrastructure	Hudson Bay Mountain Road	977001	R5835	93L074	8.45	All That Unsurveyed Crown Land In The Vicinity Of Pine Creek	Skeena Stikine	Satish Prasad	Check for transfer
6401371	SEC 16 MAP RESERVE	QUARRYING	SAND AND GRAVEL	Ministry Of Transportation And Infrastructure	S Of Telkwa	83656	R3735,R886 & R5803	93L065	23.7	That Part Of District Lot 408, Range 5, Coast District, Cont	Skeena Stikine	Satish Prasad	Check for conflicts
6401378	NOTATION OF INTEREST	MISCELLANEOUS LAND USES	PLANNING/MARKETING/DEVELOP PROJECTS	Ministry Of Forests, Lands And Natural Resource Op	Trout Creek	84646		93L094	7500	Crown Land Shown On Map On File (Trout Creek), Range 5;	Skeena Stikine	Marianne Johnson	Check for conflict
6401395	NOTATION OF INTEREST	ENVIRONMENT, CONSERVATION, & RECR	FOREST MANAGEMENT RESEARCH	Ministry Of Natural Resource Operations, Skeena St	Coffin Lake	83663	920-9	93L066	92.95	Those Parts Of Sections 29, 32 And 33, Township 8, Together	Skeena Stikine	Erica Lilles	Check for conflict
6401427	NOTATION OF INTEREST	ENVIRONMENT, CONSERVATION, & RECR	FOREST MANAGEMENT RESEARCH	Ministry Of Natural Resource Operations, Skeena St	Canyon Creek	83667	920-9	93L076	65	All That Unsurveyed Crown Land In The Vicinity Of Canyon Cre	Skeena Stikine	Erica Lilles	Check for conflict
6401483	SEC 16 MAP RESERVE	ENVIRONMENT, CONSERVATION, & RECR	UREP/RECREATION RESERVE	Ministry Of Agriculture And Lands	Simmons Lake	936027		104P012	5.5	All That Unsurveyed Crown Land In The Vicinity Of Simmons La	Skeena Stikine	Nancy White	Check for transfer

File #	Subtype	Purpose	Subpurpose	Client Name	Location	Document #	Client File	Map Sheet #	Total Area (ha)	Legal Description	FDistrict	Contact	FLRNO Ecosystems Authorizations Direction
6401557	SEC 16 MAP RESERVE	QUARRYING	SAND AND GRAVEL	Ministry Of Transportation And Infrastructure	Humphrey Creek	83699	R5859	103I018	7.38	All That Unsurveyed Crown Land In The Vicinity Of Humphreys	Coast Mountains	Satish Prassad	#REF!
6401590	SEC 16 MAP RESERVE	QUARRYING	SAND AND GRAVEL	Ministry Of Transportation And Infrastructure	Dease Lake	84675	R5907	104J038	8	All That Unsurveyed Crown Land In The Vicinity Of Auguschidl	Skeena Stikine	Satish Prassad	#REF!
6401635	SEC 16 MAP RESERVE	QUARRYING	SAND AND GRAVEL	Ministry Of Transportation And Infrastructure	Hazellton	83666	R5802	93M023	7.868	Block C Of District Lot 2168, Cassiar District.	Skeena Stikine	Satish Prassad	#REF!
6401697	SEC 16 MAP RESERVE	QUARRYING	SAND AND GRAVEL	Ministry Of Transportation And Infrastructure	Telikwa	956023		93L065	28	That Part Of District Lot 412, Range 5, Coast District, Cont	Skeena Stikine	Satish Prassad	Check for transfer
6401723	SEC 16 MAP RESERVE	ENVIRONMENT, CONSERVATION, & RECR	UREP/RECREATION RESERVE	Ministry Of Forests, Lands And Natural Resource Op	Ootsa Lake	84656		93E089	53.42	That Part Of The West 1/2 Of District Lot 848, Including Blo	Nadina	Nancy White	#REF!
6401725	SEC 16 MAP RESERVE	QUARRYING	SAND AND GRAVEL	Ministry Of Transportation And Infrastructure	Uncha Lake	83695	R5863	93F092	10	That Part Of District Lot 886, Range 4, Coast District, Cont	Nadina	Satish Prassad	Check for conflict
6401729	SEC 16 MAP RESERVE	QUARRYING	SAND AND GRAVEL	Ministry Of Transportation And Infrastructure	Endako	83603	R5875	93K014	72.15	All That Unsurveyed Crown Land In The Vicinity Of Hicks Hill	Nadina	Satish Prassad	Check for F&W conflicts
6401731	SEC 16 MAP RESERVE	QUARRYING	SAND AND GRAVEL	Ministry Of Transportation And Infrastructure	Nw Of Tchesinkut Lake	83604	R2632	93K014	44	All That Unsurveyed Crown Land In The Vicinity Martin Lake,	Nadina	Satish Prassad	Check
6401733	SEC 15 OIC RESERVE	ENVIRONMENT, CONSERVATION, & RECR	UREP/RECREATION RESERVE	Ministry Of Forests, Lands And Natural Resource Op	Takysie Lake	84618	900-0543	93F081	29	Those Parts Of District Lot 1660a And 1661a, Range 4, Coast	Nadina	Nancy White	Check for transfer
6401776	SEC 16 MAP RESERVE	QUARRYING	SAND AND GRAVEL	Ministry Of Transportation And Infrastructure	N Of Tchesinkut Lake	84612	R1017	93K012	100	Those Parts Of District Lot 2457, 2458 And 2460, Range 5, Co	Nadina	Satish Prassad	Check
6401777	SEC 16 MAP RESERVE	QUARRYING	SAND AND GRAVEL	Ministry Of Transportation And Infrastructure	Dease Lake	84673	R5906	104J038	5.4	All That Unsurveyed Crown Land In The Vicinity Of Tanzilla R	Skeena Stikine	Satish Prassad	Check for conflict
6401779	SEC 16 MAP RESERVE	QUARRYING	SAND AND GRAVEL	Ministry Of Transportation And Infrastructure	Tchesinkut Lake	84631	R5889		33	That Part Of District Lot 5694, Range 5, Coast District, Con	Unknown	Satish Prassad	N/A (Co-ordinate research)
6401781	SEC 16 MAP RESERVE	MISCELLANEOUS LAND USES	OTHER	Ministry Of Transportation And Infrastructure	Francois Lake	86790	R 3812	93K002	3.91	District Lot 2610, Range 4 Coast District;	Nadina	Sherry Applegate	This NOI Marketing for Ag is outdated and was replaced by ADA/WHMA. If still CL, rec making the part which is on the steep ravine side a S 17 Wildlife Habitat Management Area as part of fine tuning & LRMP direction.
6401786	SEC 16 MAP RESERVE	ENVIRONMENT, CONSERVATION, & RECR	UREP/RECREATION RESERVE	Ministry Of Agriculture And Lands	Allin Bay, Francoise Lake	84617		93L009	8.84	The East 1/2 Of District Lot 4497, Range 5, Coast District,	Nadina	Nancy White	Check for conflict
6401790	SEC 16 MAP RESERVE	QUARRYING	MISCELLANEOUS	Ministry Of Transportation And Infrastructure	Nw Snake Rd	84630	R5879	93E088	11.1	That Part Of The Northwest 1/4 Of District Lot 689, Range 4	Nadina	Satish Prassad	Check for conflicts
6401795	SEC 16 MAP RESERVE	QUARRYING	SAND AND GRAVEL	Ministry Of Transportation And Infrastructure	Dease Lake	84671		104J038	12.25	All That Unsurveyed Crown Land North Of Thirty Mile Lake, Ca	Skeena Stikine	Satish Prassad	Authorizations Note: This file is embedded within 6402060 (S16/Environmental Conservation/Fish & Wildlife Management) and a quarry and access road will be high impact. Any proposal for Quarry needs to be aware of need for Best Management Practices and a referral To Fish & Wildlife attention Section Head.
6401830	NOTATION OF INTEREST	ENVIRONMENT, CONSERVATION, & RECR	FOREST MANAGEMENT RESEARCH	Ministry Of Natural Resource Operations, Skeena St	West Of Quick	83687	920-9	93L066	53	That Part Of Section 32, Township 8, Range 5, Coast District	Skeena Stikine	Erica Lillies	Check for conflict
6401939	SEC 16 MAP RESERVE	QUARRYING	SAND AND GRAVEL	Ministry Of Transportation And Infrastructure	Mt Minto	84660	R5872	104N092	11.25	All That Unsurveyed Crown Land In The Vicinity Of Hitchcock	Skeena Stikine	Satish Prassad	Check for conflicts
6401954	SEC 16 MAP RESERVE	QUARRYING	SAND AND GRAVEL	Ministry Of Transportation And Infrastructure	Meziadin Lake	84632	R5899	104A013	128	All That Unsurveyed Crown Land In The Vicinity Of Meziadin L	Coast Mountains	Satish Prassad	Check it has been reviewed before deleting
6401959	SEC 16 MAP RESERVE	QUARRYING	SAND AND GRAVEL	Ministry Of Transportation And Infrastructure	Morice River	936024		93L037	8	That Part Of District Lot 4107, Range 5, Coast District, Con	Nadina	Satish Prassad	Check for conflicts
6401981	SEC 16 MAP RESERVE	QUARRYING	SAND AND GRAVEL	Ministry Of Transportation And Infrastructure	Hazellton	84650		93M022	11	That Part Of Block B Of District Lot 147, Cassiar District,	Skeena Stikine	Satish Prassad	Check for conflicts
6401984	SEC 16 MAP RESERVE	QUARRYING	SAND AND GRAVEL	Ministry Of Transportation And Infrastructure	Lakelse Lake	85682	R2505	103I047	11.73	Those Parts Of District Lot 1933 And 1934, Range 5, Coast Di	Coast Mountains	Satish Prassad	Referral or boundary assessment required for F&W needed prior to sale
6402027	NOTATION OF INTEREST	ENVIRONMENT, CONSERVATION, & RECR	WATERSHED RESERVE	Ministry Of Environment	Digby Island	84654			38.892	District Lot 1993, Range 5 Coast District;	Unknown	Sean Staplin	Check for F&W conflicts
6402039	SEC 16 MAP RESERVE	QUARRYING	SAND AND GRAVEL	Ministry Of Transportation And Infrastructure	Kitimat River	84652	R510	103I028	4	All That Unsurveyed Crown Land North Of Humphreys Creek, Ran	Coast Mountains	Satish Prassad	Check for conflict
6402044	SEC 16 MAP RESERVE	QUARRYING	SAND AND GRAVEL	Ministry Of Transportation And Infrastructure	W Of Agate Creek	85723	R5909	103I022	2.4	All That Unsurveyed Crown Land In The Vicinity Of Ayton Isla	Coast Mountains	Satish Prassad	Check for conflict
6402068	SEC 17 DESIGNATED USE AREA	AGRICULTURE	EXTENSIVE	Ministry Of Forests, Lands And Natural Resource Op	Klinger Lake	84643		93L037	144.662	Block A Of District Lot 2604, Together With Those Portions O	Nadina	John Stevenson	Check for conflicts
6402070	SEC 16 MAP RESERVE	QUARRYING	SAND AND GRAVEL	Ministry Of Transportation And Infrastructure	Beady Creek	84665	R2596		9	All That Unsurveyed Crown Land In The Vicinity Of Beady Cree	Unknown	Satish Prassad	Check for conflicts
6402071	SEC 16 MAP RESERVE	QUARRYING	SAND AND GRAVEL	Ministry Of Transportation And Infrastructure	Bass Creek	84664	R5929	104P011	4.08	All That Unsurveyed Crown Land In The Vicinity Of Bass Creek	Skeena Stikine	Satish Prassad	Check for conflicts
6402072	SEC 16 MAP RESERVE	QUARRYING	SAND AND GRAVEL	Ministry Of Transportation And Infrastructure	Blue River	84663	R1387	104P075	8.24	All That Unsurveyed Crown Land In The Vicinity Of Blue River	Skeena Stikine	Satish Prassad	This UREP S16 on Tyhee Lk is near Tyhee L Park and adjacent to a S17 /ECR/F&W notation. Discussion with Nancy White indicates this will either be kept by Parks or amalgamated with the S17 for Wildlife. There is already trespass on this site in front of lot #6 and realtor has been directed to withdraw description of adjacent fee-simple lot as 'lakeshore with beach' as it is misleading and would lead to a legal investigation and charges. High waterfowl nesting and recreational canoeing site along shore.
6402073	SEC 16 MAP RESERVE	QUARRYING	SAND AND GRAVEL	Ministry Of Transportation And Infrastructure	Salvus	85719		103I034	30.6	All That Unsurveyed Crown Land In The Vicinity Of Salvus, Ra	Coast Mountains	Satish Prassad	#REF!

File #	Subtype	Purpose	Subpurpose	Client Name	Location	Document #	Client File	Map Sheet #	Total Area (ha)	Legal Description	FDistrict	Contact	FLRNO Ecosystems Authorizations Direction
6402076	SEC 16 MAP RESERVE	QUARRYING	SAND AND GRAVEL	Ministry Of Transportation And Infrastructure	Agate Creek	976051	R5850	103I022	6	All That Unsurveyed Crown Land In The Vicinity Of Agate Cree	Coast Mountains	Satish Prasad	Check for transfer
6402116	SEC 16 MAP RESERVE	QUARRYING	SAND AND GRAVEL	Ministry Of Transportation And Infrastructure	Deltiac Creek	85785	R5862	104A053	3	All That Unsurveyed Crown Land In The Vicinity Of Deltiac Cr	Coast Mountains	Satish Prasad	N/A (Co-ordinate research)
6402121	SEC 16 MAP RESERVE	QUARRYING	SAND AND GRAVEL	Ministry Of Transportation And Infrastructure	Burns Lake	86943	R5936 And R835	93K022	27.708	Those Parts Of District Lots 2844 And 2845 And That Part Of	Nadina	Satish Prasad	Check for conflicts
6402124	SEC 17 DESIGNATED USE AREA	ENVIRONMENT, CONSERVATION, & RECR	UREP/RECREATION RESERVE	Ministry Of Agriculture And Lands	Tagish Lake	85722		104M069	36	All That Unsurveyed Crown Land In The Vicinity Of Deep Bay,	Skeena Stikine	Nancy White	Check it has been reviewed before deleting
6402130	SEC 16 MAP RESERVE	ENVIRONMENT, CONSERVATION, & RECR	FOREST MANAGEMENT RESEARCH	Ministry Of Natural Resource Operations, Skeena St	Mudflat Creek	85709	900-599		0.15	That Part Of District Lot 2623, Cassiar District, Containing	Unknown	Erica Lilles	Check for F&W conflicts
6402138	SEC 16 MAP RESERVE	QUARRYING	SAND AND GRAVEL	Ministry Of Transportation And Infrastructure	Terrace	84681	R5937	103I077	2	All That Unsurveyed Crown Land In The Vicinity Of Kitsumkalu	Coast Mountains	Satish Prasad	#REF!
6402161	SEC 16 MAP RESERVE	ENVIRONMENT, CONSERVATION, & RECR	WATERSHED RESERVE	Ministry Of Environment	Kitwilluchsilt I.R.	956003	6000529		416.165	All That Unsurveyed Crown Land In The Vicinity Of District L	Unknown	Sean Staplin	N/A (Co-ordinate research)
6402162	SEC 16 MAP RESERVE	QUARRYING	SAND AND GRAVEL	Ministry Of Transportation And Infrastructure	Houston	86956	R1370		16.189	That Part Of District Lot 2094 Together With Block A Of Dist	Unknown	Satish Prasad	N/A (Co-ordinate research)
6402172	SEC 16 MAP RESERVE	QUARRYING	SAND AND GRAVEL	Ministry Of Transportation And Infrastructure	Wistaria	85738	R5873	93E099	15	That Part Of District Lot 1635, Range 4, Coast District, Con	Nadina	Satish Prasad	Authorizations Note: On Babine L west-shore hillside. Minimize scenic impacts through design and progressive rehabilitation as part of permit and monitoring.
6402180	SEC 16 MAP RESERVE	ENVIRONMENT, CONSERVATION, & RECR	FOREST MANAGEMENT RESEARCH	Forests	Rossvale Lake	86609		93M023	150.443	Those Parts Of District Lots 1574 And 1584, Cassiar District	Skeena Stikine	Erica Lilles	Check for conflict
6402207	NOTATION OF INTEREST	ENVIRONMENT, CONSERVATION, & RECR	FOREST MANAGEMENT RESEARCH	Ministry Of Forests And Range	S Of Terrace	85772			64.8	That Part Of District Lot 1725, Range 5, Coast District, Con	Unknown	Erica Lilles	N/A (Co-ordinate research)
6402218	SEC 16 MAP RESERVE	QUARRYING	SAND AND GRAVEL	Ministry Of Transportation And Infrastructure	N Of Granisle	86615	R3757	93L099	12	All That Unsurveyed Crown Land In The Vicinity Of Babine Lak	Nadina	Satish Prasad	Check for transfer
6402236	SEC 16 MAP RESERVE	QUARRYING	SAND AND GRAVEL	Ministry Of Transportation And Infrastructure	Beament	85760	R870	93M014	20.9	Those Parts Of District Lots 1340 And 536, Cassiar District,	Skeena Stikine	Satish Prasad	#REF!
6402245	SEC 17 DESIGNATED USE AREA	ENVIRONMENT, CONSERVATION, & RECR	FOREST MANAGEMENT RESEARCH	Ministry Of Forests And Range	Dease Lake	R156019		104J050	1.942	Block 2, District Lot 2505, Cassiar District.	Skeena Stikine	Erica Lilles	Appears to be 3 polygons with same # and area. Rec combining file. Check for potential impacts to Kispiox R (Classified Waters).
6402252	SEC 16 MAP RESERVE	ENVIRONMENT, CONSERVATION, & RECR	UREP/RECREATION RESERVE	Ministry Of Environment	Leverson Lake	876068	3-11-3-5-1	103I031	2990	All That Unsurveyed Crown Land In The Vicinity Of Leverson A	Coast Mountains	Nancy White	Recommend the pit plan require rehabilitating one side of road prior to starting on other in consideration of the tourism value of the Kispiox R area.
6402255	SEC 16 MAP RESERVE	MISCELLANEOUS LAND USES	PLANNING/MARKETING/DEVELOPMENT PROJECTS	Ministry Of Agriculture And Lands	Uncha Lake	916066		93F093	1.5	Remainder Of Se 1/4;	Nadina	Marianne Johnson	Check for transfer
6402288	SEC 16 MAP RESERVE	QUARRYING	SAND AND GRAVEL	Ministry Of Transportation And Infrastructure	Sweetin River	85782	R5948	103P079	4	All That Unsurveyed Crown Land In The Vicinity Of Nangeese R	Skeena Stikine	Satish Prasad	Check for transfer
6402311	SEC 15 OIC RESERVE	ENVIRONMENT, CONSERVATION, & RECR	UREP/RECREATION RESERVE	Ministry Of Environment	S Of Cedarvale Po	56167	476b	103I099	12.55	North 1/2 Of District Lot 222c, Range 5, Coast District.	Skeena Stikine	Nancy White	Check for transfer. This is adjacent to another UREP file (0190691) by small lake in vicinity of Kispiox R. Look at combining them to make larger UREP.
6402312	SEC 16 MAP RESERVE	ENVIRONMENT, CONSERVATION, & RECR	UREP/RECREATION RESERVE	Ministry Of Environment	Se Of Dorreen P.O.	62187	1-5-1-32	103I089	1.21	All That Unsurveyed Crown Land In The Vicinity Of Oliver Cre	Skeena Stikine	Nancy White	Rec: transfer to Ecosystems and amalgamate with 6400557 S16/ECR/F&W Management Area. Candidate for Regional Conservation Lands.
6402313	SEC 16 MAP RESERVE	ENVIRONMENT, CONSERVATION, & RECR	UREP/RECREATION RESERVE	Ministry Of Environment	Kispiox River	61068	5-1-017	103P070	7.4464	District Lot 664, Cassiar District;	Skeena Stikine	Nancy White	Check for transfer
6402315	SEC 16 MAP RESERVE	ENVIRONMENT, CONSERVATION, & RECR	UREP/RECREATION RESERVE	Ministry Of Environment	Fishpan Lake	65010	5-2-066	93L057	23.3	East 12 Chains Of The North 1/2 Of The North 1/2, Together W	Nadina	Nancy White	Check for F&W conflicts
6402317	SEC 15 OIC RESERVE	ENVIRONMENT, CONSERVATION, & RECR	UREP/RECREATION RESERVE	Ministry Of Environment	Babine Lake	56031	1-5-2-45	93M008	8.688	That Part Of Lot 1, District Lot 3750, Cassiar District, Pla	Nadina	Nancy White	Check for transfer
6402353	SEC 16 MAP RESERVE	QUARRYING	SAND AND GRAVEL	Ministry Of Transportation And Infrastructure	Morictown	86959	R5967		16	That Part Of District Lot 1060, Cassiar District, Containing	Unknown	Satish Prasad	#REF!
6402355	SEC 16 MAP RESERVE	ENVIRONMENT, CONSERVATION, & RECR	UREP/RECREATION RESERVE	Ministry Of Agriculture And Lands	Burns Lake	85751		93K022	0.8	That Part Of Block B, District Lot 4165, Range 5, Coast Dist	Nadina	Nancy White	Check for conflict
6402358	SEC 16 MAP RESERVE	QUARRYING	SAND AND GRAVEL	Ministry Of Transportation And Infrastructure	S Of Houston	886145	R 6258	93L029	17.6	All That Unsurveyed Crown Land In The Vicinity Of Klo Creek,	Nadina	Satish Prasad	Check for conflict
6402361	SEC 16 MAP RESERVE	QUARRYING	SAND AND GRAVEL	Ministry Of Transportation And Infrastructure	Lower Post	85771	R5700	104P098	28.2	All That Unsurveyed Crown Land In The Vicinity Of Moffatt Hi	Skeena Stikine	Satish Prasad	check for conflicts; boundary refinement with F&W needed before sale
6402402	SEC 16 MAP RESERVE	QUARRYING	SAND AND GRAVEL	Ministry Of Transportation And Infrastructure	Troutline Creek	85762	R5700/R5975	104P022	6	All That Unsurveyed Crown Land In The Vicinity Of Troutline	Skeena Stikine	Satish Prasad	Check for F&W conflicts
6402404	NOTATION OF INTEREST	MISCELLANEOUS LAND USES	PLANNING/MARKETING/DEVELOPMENT PROJECTS	Ministry Of Agriculture And Lands	Iskut	85776		104H071	25.5		Skeena Stikine	Marianne Johnson	Trapline cabin is actually a commercial lodge for guide.
6402407	SEC 16 MAP RESERVE	QUARRYING	SAND AND GRAVEL	Ministry Of Transportation And Infrastructure	Durham Creek	876104	R6213		12.25	All That Unsurveyed Crown Land In The Vicinity Of Durham Cre	Unknown	Satish Prasad	Urgent check - conflict area for F&W
6402412	NOTATION OF INTEREST	COMMERCIAL	TRAPLINE CABIN	Ministry Of Environment	Morice River / Houston Tommy Creek	86800	0609I013 Michell	93L026	0.09	All That Unsurveyed Crown Land In The Vicinity Of Morice Riv	Nadina	Krystal Dixon	Check for transfer
6402413	SEC 16 MAP RESERVE	MISCELLANEOUS LAND USES	PLANNING/MARKETING/DEVELOPMENT PROJECTS	Ministry Of Environment	Spatsizi Park	86612	1-5-4-2	104H027	2000	Ucl Vic. Of Spatsizi R. And Didene, Grizley & Kluayetz Cree	Skeena Stikine	Marianne Johnson	Check for transfer
6402487	NOTATION OF INTEREST	ENVIRONMENT, CONSERVATION, & RECR	UREP/RECREATION RESERVE	Ministry Of Environment	Ne Of Meziadin	86631	0617I006-S.L. Emmerton	104A068	0.18	All That Unsurveyed Crown Land In The Vicinity Of Nass River	Coast Mountains	Nancy White	Check for transfer
6402505	SEC 16 MAP RESERVE	ENVIRONMENT, CONSERVATION, & RECR	UREP/RECREATION RESERVE	Ministry Of Environment	Morice River, Fenton Creek	68079	1-5-2-94	93L026	36.68	That Part Of District Lot 3913, Range 5, Coast District, Con	Nadina	Nancy White	Check for transfer
6402507	SEC 16 MAP RESERVE	ENVIRONMENT, CONSERVATION, & RECR	UREP/RECREATION RESERVE	Ministry Of Environment	Hyland River	77068			2.51	District Lot 6372, Cassiar District.	Unknown	Nancy White	Check for transfer

File #	Subtype	Purpose	Subpurpose	Client Name	Location	Document #	Client File	Map Sheet #	Total Area (ha)	Legal Description	FDistrict	Contact	FLRNO Ecosystems Authorizations Direction
6402524	SEC 16 MAP RESERVE	ENVIRONMENT, CONSERVATION, & RECR	UREP/RECREATION RESERVE	Ministry Of Forests And Range	Tagetochlain Lake	86911	900-0545	93E096	3.436	All That Unsurveyed Crown Land Fronting On Tagetochlain Lake	Nadina	Nancy White	Check for transfer
6402525	SEC 16 MAP RESERVE	ENVIRONMENT, CONSERVATION, & RECR	UREP/RECREATION RESERVE	Ministry Of Forests And Range	Wilson Lake	86805	900-0572	93L048	8.13	All That Unsurveyed Crown Land In The Vicinity Of Wilson Lak	Nadina	Nancy White	Check for transfer
6402526	SEC 16 MAP RESERVE	ENVIRONMENT, CONSERVATION, & RECR	UREP/RECREATION RESERVE	Ministry Of Forests And Range	Owen Lake	86804	900-0534	93L017	16.67	That Part Of District Lot 3416, Range 5, Coast District, Con	Nadina	Nancy White	Check for transfer
6402534	SEC 16 MAP RESERVE	ENVIRONMENT, CONSERVATION, & RECR	UREP/RECREATION RESERVE	Ministry Of Forests And Range	Day Lake	86603	900-0512	93L039	95.516	District Lots 3354 And 3355, Range 5, Coast District, Contal	Nadina	Nancy White	Check for transfer
6402535	SEC 16 MAP RESERVE	ENVIRONMENT, CONSERVATION, & RECR	UREP/RECREATION RESERVE	Ministry Of Agriculture And Lands	Telegraph Creek	86657		104G095	0.73	All That Unsurveyed Crown Foreshore Being Part Of The Bed Of	Skeena Stikine	Nancy White	Check for transfer
6402547	SEC 16 MAP RESERVE	ENVIRONMENT, CONSERVATION, & RECR	UREP/RECREATION RESERVE	Ministry Of Forests And Range	Owen Creek	86937	900-0533	93L026	121.86	All That Unsurveyed Crown Land In The Vicinity Of Morice Riv	Nadina	Nancy White	Check for transfer
6402548	SEC 16 MAP RESERVE	ENVIRONMENT, CONSERVATION, & RECR	UREP/RECREATION RESERVE	Ministry Of Forests And Range	Morice River	86635	900-0535	93L026	85	All That Unsurveyed Crown Land In The Vicinity Of Morice Riv	Nadina	Nancy White	On Augier Lk, next to S17 FN Treaty area (6408342). This UREP has a road, developed site with infrastructure . " A popular 11 unit campsite with boat launch, beach, picnic and swimming area. Keep and consider transfer.
6402556	SEC 16 MAP RESERVE	ENVIRONMENT, CONSERVATION, & RECR	UREP/RECREATION RESERVE	Ministry Of Forests And Range	Noralee West	86646	900-0511	93E098	35.2	Southeast 1/4 Of District Lot 698, Range 4, Coast District.	Nadina	Nancy White	Check for transfer
6402572	SEC 16 MAP RESERVE	ENVIRONMENT, CONSERVATION, & RECR	UREP/RECREATION RESERVE	Ministry Of Forests And Range	Augier Lake	86647	900-0513	93K042	19	All That Unsurveyed Crown Land Lying Adjacent To District Lo	Nadina	Nancy White	Check for transfer
6402573	SEC 16 MAP RESERVE	ENVIRONMENT, CONSERVATION, & RECR	UREP/RECREATION RESERVE	Ministry Of Environment	Francois Lake	86649	1-5-2-018	93K003	12.9	That Portion Of The Southeast 1/4 Of District Lot 4514, Ran	Nadina	Nancy White	Check for transfer
6402574	SEC 16 MAP RESERVE	ENVIRONMENT, CONSERVATION, & RECR	UREP/RECREATION RESERVE	Ministry Of Forests And Range	Taltapin Lake	86648	900-0502	93K033	15	All That Unsurveyed Crown Land In The Vicinity Of Taltapin L	Nadina	Nancy White	Check for transfer
6402577	SEC 16 MAP RESERVE	ENVIRONMENT, CONSERVATION, & RECR	UREP/RECREATION RESERVE	Ministry Of Forests And Range	Trout Lake	86917		93F084	35	All That Unsurveyed Crown Land In The Vicinity Of Trout Lake	Nadina	Nancy White	Check for transfer
6402579	SEC 16 MAP RESERVE	ENVIRONMENT, CONSERVATION, & RECR	UREP/RECREATION RESERVE	Ministry Of Forests And Range	Francois Lake	86929	900-1-0508	93K001	8.2	That Part Of District Lot 5330, Range 5, Coast District, Con	Nadina	Nancy White	Check for transfer
6402580	SEC 16 MAP RESERVE	ENVIRONMENT, CONSERVATION, & RECR	UREP/RECREATION RESERVE	Ministry Of Forests And Range	Uncha Lake	86928	900-0544	93F093	7.3	That Part Of The Northwest 1/4 Of District Lot 933, Range 4	Nadina	Nancy White	check what this is
6402593	SEC 16 MAP RESERVE	ENVIRONMENT, CONSERVATION, & RECR	UREP/RECREATION RESERVE	Ministry Of Agriculture And Lands	Telegraph Creek	86656		104G095	1.38	That Part Of District Lot 5692, Cassiar District, Containing	Skeena Stikine	Nancy White	N/A (Co-ordinate research)
6402594	SEC 16 MAP RESERVE	MISCELLANEOUS LAND USES	OTHER	Ministry Of Transportation And Infrastructure	Good Hope Lake	86912		104P034	8.75	Unsurveyed Crown Land In The Vicinity Of Good Hope Lake;	Skeena Stikine	Sherry Applegate	Check for transfer
6402597	SEC 16 MAP RESERVE	ENVIRONMENT, CONSERVATION, & RECR	FOREST MANAGEMENT RESEARCH	Ministry Of Forests, Lands And Natural Resource Op	Tachek Creek	86652		93L080	64.9	That Part Of District Lot 1357, Range 5, Coast Districtm, Co	Nadina	Erica Lilles	Check for transfer
6402631	SEC 16 MAP RESERVE	ENVIRONMENT, CONSERVATION, & RECR	UREP/RECREATION RESERVE	Ministry Of Forests And Range	Sunset Lake	86653	900-0540	93L049	7.3	That Part Of District Lot 3321, Range 5, Coast District, Con	Nadina	Nancy White	Check for transfer
6402632	SEC 16 MAP RESERVE	ENVIRONMENT, CONSERVATION, & RECR	UREP/RECREATION RESERVE	Ministry Of Forests And Range	Sweeney Lake	86923	900-0586		72.5	All That Unsurveyed Crown Land In The Vicinity Of Sweeney La	Unknown	Nancy White	Check for transfer
6402633	SEC 16 MAP RESERVE	ENVIRONMENT, CONSERVATION, & RECR	UREP/RECREATION RESERVE	Ministry Of Forests And Range	Kager Lake	86650	900-0574	93K022	141	That Part Of The Northwest 1/4 Of District Lot 4168,Togethe	Nadina	Nancy White	Check for transfer
6402635	SEC 16 MAP RESERVE	ENVIRONMENT, CONSERVATION, & RECR	UREP/RECREATION RESERVE	Ministry Of Forests And Range	Houston	86600	900-0911, 900-3503	93L047	17.8	Southwest 1/4 Of District Lot 282, Range 5, Coast District.	Nadina	Nancy White	Check for transfer
6402636	SEC 16 MAP RESERVE	ENVIRONMENT, CONSERVATION, & RECR	UREP/RECREATION RESERVE	Ministry Of Forests And Range	Nadina River	86654	900-0550	93E096	7.532	All That Unsurveyed Crown Land In The Vicinity Of Nadina Riv	Nadina	Nancy White	#REF!
6402639	SEC 16 MAP RESERVE	ENVIRONMENT, CONSERVATION, & RECR	UREP/RECREATION RESERVE	Ministry Of Forests And Range	Binta Lake	86655	900-0632	93F083	7	That Part Of District Lot 924, Range 4, Coast District, Cont	Nadina	Nancy White	Check for transfer
6402655	SEC 16 MAP RESERVE	QUARRYYING	SAND AND GRAVEL	Ministry Of Transportation And Infrastructure	Houston	86659	R5951	93L037	12.5	That Part Of District Lot 4107, Range 5, Coast District, Con	Nadina	Satish Prasad	Check for conflicts
6402715	SEC 16 MAP RESERVE	ENVIRONMENT, CONSERVATION, & RECR	UREP/RECREATION RESERVE	Ministry Of Forests And Range	Parrott Lakes	86930	900-0536	93L008	109	All That Unsurveyed Crown Land In The Vicinity Of Parrott La	Nadina	Nancy White	Check for conflicts
6402718	SEC 16 MAP RESERVE	QUARRYYING	SAND AND GRAVEL	Ministry Of Transportation And Infrastructure	Christ Creek	86932		103I048	32.3	Block C Of District Lot 655, Range 5 Coast District, Contain	Coast Mountains	Satish Prasad	Check for conflict
6402719	SEC 16 MAP RESERVE	QUARRYYING	SAND AND GRAVEL	Ministry Of Transportation And Infrastructure	Terrace Area	876030	Res. 1440	103I067	13.05	That Part Of The Northeast 1/4 Of District Lot 1416, Range 5	Coast Mountains	Satish Prasad	Check for conflict
6402727	SEC 16 MAP RESERVE	QUARRYYING	SAND AND GRAVEL	Ministry Of Transportation And Infrastructure	Little Dease Lake	876008	R5813	104J060	3.2	All That Unsurveyed Crown Land In The Vicinity Of Serpentine	Skeena Stikine	Satish Prasad	Check for F&W conflicts
6402728	SEC 16 MAP RESERVE	QUARRYYING	SAND AND GRAVEL	Ministry Of Transportation And Infrastructure	Tanzilla Xing	886062	R3802	104I031	34.6	All That Unsurveyed Crown Land In The Vicinity Of Dalby Cree	Skeena Stikine	Satish Prasad	Check for conflict
6402729	SEC 16 MAP RESERVE	QUARRYYING	SAND AND GRAVEL	Ministry Of Transportation And Infrastructure	N Of Willow River	86951	R5987		6.25	All That Unsurveyed Crown Land In The Vicinity Of Willow Cre	Unknown	Satish Prasad	Check for F&W conflicts
6402730	SEC 16 MAP RESERVE	QUARRYYING	SAND AND GRAVEL	Ministry Of Transportation And Infrastructure	North Of Iskut	876010	R5985	104H081	4.45	All That Unsurveyed Crown Land Situated North Of Iskut, Cass	Skeena Stikine	Satish Prasad	Check for F&W conflicts
6402731	SEC 16 MAP RESERVE	QUARRYYING	SAND AND GRAVEL	Ministry Of Transportation And Infrastructure	Kinaskan Lake	876031	Res. 5980		4	All That Unsurveyed Crown Land In The Vicinity Of Kinaskan L	Unknown	Satish Prasad	Check for F&W conflicts

File #	Subtype	Purpose	Subpurpose	Client Name	Location	Document #	Client File	Map Sheet #	Total Area (ha)	Legal Description	FDistrict	Contact	FLRNO Ecosystems Authorizations Direction
6402732	SEC 16 MAP RESERVE	QUARRYING	SAND AND GRAVEL	Ministry Of Transportation And Infrastructure	Kinaskan Lake	86952	104g/9-001		36.9	All That Unsurveyed Crown Land In The Vicinity Of Todagin Cr	Unknown	Satish Prasad	Check for conflict
6402734	SEC 16 MAP RESERVE	QUARRYING	SAND AND GRAVEL	Ministry Of Transportation And Infrastructure	Stikine River	866014	R5981		7.7	All That Unsurveyed Crown Land In The Vicinity Of Glenora, C	Unknown	Satish Prasad	Check for conflict
6402735	SEC 16 MAP RESERVE	QUARRYING	SAND AND GRAVEL	Ministry Of Transportation And Infrastructure	Tanzilla River	86947	Res 5986	104J050	6	All That Unsurveyed Crown Land In The Vicinity Of Tatsho Cre	Skeena Stikine	Satish Prasad	Check for conflicts
6402736	SEC 16 MAP RESERVE	QUARRYING	SAND AND GRAVEL	Ministry Of Transportation And Infrastructure	Telegraph Creek	866006	Res. 5984	104G084	6	That Part Of District Lot 1, Cassiar District, Containing 6.	Skeena Stikine	Satish Prasad	Check. This UREP is on historic site and is surrounded by S17/FN/Treaty Area. It has infrastructure: boat launch, 4 camp sites, fire pits, outhouse. Action: advise FN Negotiators; there is also now infrastructure responsibility. Talk to Nancy White.
6402750	SEC 16 MAP RESERVE	QUARRYING	SAND AND GRAVEL	Ministry Of Transportation And Infrastructure	East Of Terrace	86948	R870	103I058	13.76	That Part Of District Lot 1433, Range 5, Coast District, Con	Coast Mountains	Satish Prasad	Check for conflict
6402792	SEC 16 MAP RESERVE	ENVIRONMENT, CONSERVATION, & RECR	UREP/RECREATION RESERVE	Ministry Of Forests And Range	Babine Lake	86931	900-0539	93L099	9.456	That Portion Of District Lot 3265, Range 5, Coast District,	Nadina	Nancy White	Check for conflicts
6402855	SEC 16 MAP RESERVE	QUARRYING	SAND AND GRAVEL	Ministry Of Transportation And Infrastructure	Near Tatsho Mtn	866013	R5997	104J050	19.6	All That Unsurveyed Crown Land In The Vicinity Of Tatsho Cre	Skeena Stikine	Satish Prasad	Delete. Now part of Morice Park
6402946	SEC 16 MAP RESERVE	QUARRYING	SAND AND GRAVEL	Ministry Of Transportation And Infrastructure	N Of Rosswood	876025		103I086	7.5	That Part Of District Lot 4978, Range 5, Coast District, Con	Coast Mountains	Satish Prasad	Check for transfer
6402958	SEC 16 MAP RESERVE	ENVIRONMENT, CONSERVATION, & RECR	UREP/RECREATION RESERVE	Ministry Of Forests And Range	Doris Lake	876012	900-0526, 900-0528,	93L098	111.3	All That Unsurveyed Crown Land In The Vicinity Of Doris Lake	Nadina	Nancy White	Check for transfer
6402966	SEC 16 MAP RESERVE	ENVIRONMENT, CONSERVATION, & RECR	UREP/RECREATION RESERVE	Ministry Of Environment	Nadina Lake	876043	1-5-2-127	93E096	8.09	All That Unsurveyed Crown Land In The Vicinity Of Nadina Lak	Nadina	Nancy White	Check for conflicts
6403000	SEC 16 MAP RESERVE	QUARRYING	SAND AND GRAVEL	Ministry Of Transportation And Infrastructure	Meziadin	886037	R6201	104A034	1.06	All That Unsurveyed Crown Land In The Vicinity Of Bell-Invin	Coast Mountains	Satish Prasad	N/A (Co-ordinate research)
6403006	SEC 16 MAP RESERVE	ENVIRONMENT, CONSERVATION, & RECR	FOREST MANAGEMENT RESEARCH	Ministry Of Natural Resource Operations, Skeena St	Takysie Lake	876072	Ep964.3	93F091	44.4	That Part Of District Lot 861, Range 4, Coast District, Cont	Nadina	Erica Lilles	N/A (Co-ordinate research)
6403015	SEC 16 MAP RESERVE	ENVIRONMENT, CONSERVATION, & RECR	FOREST MANAGEMENT RESEARCH	Ministry Of Natural Resource Operations, Skeena St	Takysie Lake	876100	E.P. 922.6	93F081	42	That Part Of District Lot 1736, Range 4, Coast District, Con	Nadina	Erica Lilles	#REF!
6403050	SEC 16 MAP RESERVE	MISCELLANEOUS LAND USES	PLANNING/MARKETING/DEVELOPMENT PROJECTS	Ministry Of Forests, Lands And Natural Resource Op	Uncha Lake	886007		93F092	30.66	District Lot 1706a, Range 4 Coast District;	Nadina	Marianne Johnson	Check for conflicts
6403079	SEC 16 MAP RESERVE	QUARRYING	SAND AND GRAVEL	Ministry Of Transportation And Infrastructure	Skowill Creek	916031	R6208	104A062	25	All That Unsurveyed Crown Land In The Vicinity Of Skowill C	Coast Mountains	Satish Prasad	Check for conflict
6403080	NOTATION OF INTEREST	QUARRYING	SAND AND GRAVEL	Ministry Of Transportation And Infrastructure	Alger Creek	886022	R6209	104B100	20	All That Unsurveyed Crown Land In The Vicinity Of Alger Cree	Skeena Stikine	Satish Prasad	Check for conflict
6403086	SEC 16 MAP RESERVE	QUARRYING	SAND AND GRAVEL	Ministry Of Transportation And Infrastructure	Hazellton	886008	54-10-28/R870	93M023	25	That Part Of District Lot 884, Cassiar District, Containing	Skeena Stikine	Satish Prasad	Check for F&W conflicts
6403091	SEC 16 MAP RESERVE	MISCELLANEOUS LAND USES	PLANNING/MARKETING/DEVELOPMENT PROJECTS	Ministry Of Agriculture And Lands	Atlin	986083			4.4	Lot 3 Of Block 38, Lots 2 And 3 Of Block 41, Lot 2 Of Block	Unknown	Marianne Johnson	Check for conflict
6403094	SEC 16 MAP RESERVE	QUARRYING	SAND AND GRAVEL	Ministry Of Transportation And Infrastructure	N Of Telegraph Creek	876086	R6210	104G095	15	All That Unsurveyed Crown Land In The Vicinty Of Telegraph	Skeena Stikine	Satish Prasad	check for conflicts; boundary refinement with F&W needed before sale
6403123	NOTATION OF INTEREST	MISCELLANEOUS LAND USES	PLANNING/MARKETING/DEVELOPMENT PROJECTS	Ministry Of Agriculture And Lands	Telegraph Creek	876073		104G095	0.031	Rem Lots 6 And 7, Of Block 4, District Lot 11, Cassiar Distr	Skeena Stikine	Marianne Johnson	check what this is
6403133	SEC 16 MAP RESERVE	MISCELLANEOUS LAND USES	PLANNING/MARKETING/DEVELOPMENT PROJECTS	Ministry Of Agriculture And Lands	Meziadin Lake	876102		104A004	8.25	District Lot 2456, Cassiar District;	Coast Mountains	Marianne Johnson	Check for conflicts
6403141	SEC 16 MAP RESERVE	QUARRYING	SAND AND GRAVEL	Ministry Of Transportation And Infrastructure	Bear River	886057	R6227	104A001	35	All That Unsurveyed Crown Land In The Vicinity Of Fitzgerald	Coast Mountains	Satish Prasad	#REF!
6403142	SEC 16 MAP RESERVE	QUARRYING	SAND AND GRAVEL	Ministry Of Transportation And Infrastructure	Francois Lake	886013	R3586	93K001	46.6	That Part Of District Lot 5330, Range 5, Coast District, Con	Nadina	Satish Prasad	Check for conflicts
6403143	SEC 16 MAP RESERVE	QUARRYING	SAND AND GRAVEL	Ministry Of Transportation And Infrastructure	Strohn Creek	886141	R6225	104A013	12	All That Unsurveyed Crown Land In The Vicinity Of Strohn Cre	Coast Mountains	Satish Prasad	Check for conflicts
6403160	SEC 16 MAP RESERVE	QUARRYING	SAND AND GRAVEL	Ministry Of Transportation And Infrastructure	Cedar River	886053	R6220	103I096	0.15	All That Unsurveyed Crown Land In The Vicinity Of Cedar River	Coast Mountains	Satish Prasad	Check for conflicts
6403161	SEC 16 MAP RESERVE	QUARRYING	SAND AND GRAVEL	Ministry Of Transportation And Infrastructure	Kitimat River	886028	R5908	103I028	8	All That Unsurveyed Crown Land In The Vicinity Of Kitimat Ri	Coast Mountains	Satish Prasad	Check for conflict
6403162	SEC 16 MAP RESERVE	QUARRYING	SAND AND GRAVEL	Ministry Of Transportation And Infrastructure	Skeena River	886027	R6214	103I089	4.26	All That Unsurveyed Crown Land In The Vicinity Of Oliver Rif	Skeena Stikine	Satish Prasad	Check for F&W conflicts
6403185	SEC 16 MAP RESERVE	QUARRYING	SAND AND GRAVEL	Ministry Of Transportation And Infrastructure	Bear River	886122	R875		105	All That Unsurveyed Crown Land In The Vicinity Of Bear River	Unknown	Satish Prasad	Check for conflicts
6403186	SEC 16 MAP RESERVE	QUARRYING	SAND AND GRAVEL	Ministry Of Transportation And Infrastructure	Bitter Creek	886065	R6226	104A001	42	All That Unsurveyed Crown Land Together With Those Parts Of	Coast Mountains	Satish Prasad	Pit needs a site-specific permit and pit plan suitable for adjacency to a Classified Waters #2 (Kapiex River), including river frontage. It requires a joint site assessment with Provincial Fisheries Biologists (Paddy Hirschfield) involved with the Classified Waters Program. Scenic values and quiet, semi-wilderness setting are part of the Classified Waters value. Request that the site be transferred to either Trails and Recreation Sites or FLRNO as a habitat and conservation land after pit is finished and reclaimed. Referral required to Fish, Wildlife & Ecosystems Sections of FLRNO.
6403216	SEC 16 MAP RESERVE	QUARRYING	SAND AND GRAVEL	Ministry Of Transportation And Infrastructure	Pantz Lake	886055	R3822	93M051	11.9	That Part Of District Lot 2276, Cassiar District, Containing	Skeena Stikine	Satish Prasad	Check for conflicts

File #	Subtype	Purpose	Subpurpose	Client Name	Location	Document #	Client File	Map Sheet #	Total Area (ha)	Legal Description	FDistrict	Contact	FLRNO Ecosystems Authorizations Direction
6403218	SEC 16 MAP RESERVE	QUARRYING	SAND AND GRAVEL	Ministry Of Transportation And Infrastructure	Nass Bridge	906074	R2552	104A005	42	All That Unsurveyed Crown Land In The Vicinity Of District L	Coast Mountains	Satish Prasad	Check for conflicts
6403257	SEC 16 MAP RESERVE	QUARRYING	SAND AND GRAVEL	Ministry Of Transportation And Infrastructure	Salvus	886047	R6257	103I034	20	All That Unsurveyed Crown Land In The Vicinity Of Sulvas Tog	Coast Mountains	Satish Prasad	Check for conflicts
6403261	SEC 16 MAP RESERVE	QUARRYING	SAND AND GRAVEL	Ministry Of Transportation And Infrastructure	Vetter Creek	886066	R6217	103P015	20.1	All That Unsurveyed Crown Land In The Vicinty Of Vetter Cre	Coast Mountains	Satish Prasad	Check for conflicts
6403262	SEC 16 MAP RESERVE	QUARRYING	SAND AND GRAVEL	Ministry Of Transportation And Infrastructure	Fulmar Creek	886063	R6219	103P016	22	All That Unsurveyed Crown Land In The Vicinity Of Fulmar Cre	Coast Mountains	Satish Prasad	Check for conflicts
6403263	SEC 16 MAP RESERVE	QUARRYING	SAND AND GRAVEL	Ministry Of Transportation And Infrastructure	Ksedin Creek	926002	R6216	103P003	24.5	All That Unsurveyed Crown Land In The Vicinity Of Ksedin Cre	Coast Mountains	Satish Prasad	Check for conflict
6403285	SEC 16 MAP RESERVE	QUARRYING	SAND AND GRAVEL	Ministry Of Transportation And Infrastructure	Coyote Creek	886058	R6260 And 103I/16-001	103I099	4.3	All That Unsurveyed Crown Land In The Vicinity Of Coyote Cre	Skeena Stikine	Satish Prasad	#REF!
6403299	SEC 16 MAP RESERVE	QUARRYING	SAND AND GRAVEL	Ministry Of Transportation And Infrastructure	Tatalrose	886166	R3762	93E100	60	That Portion Of District Lot 858, Together With That Portion	Nadina	Satish Prasad	#REF!
6403300	NOTATION OF INTEREST	MISCELLANEOUS LAND USES	PLANNING/MARKETING/DEVELOPMENT PROJECTS	Ministry Of Forests And Range	Morice River	886019	900-3567	93L047	42974.03	All That Unalienated And Unencumbered Crown Land In The Vicinity Of Morice River	Nadina	Marianne Johnson	#REF!
6403306	SEC 16 MAP RESERVE	MISCELLANEOUS LAND USES	PLANNING/MARKETING/DEVELOPMENT PROJECTS	Ministry Of Agriculture And Lands	Uncha Lake	896001		93F092	1.01	Lot A Of District Lot 888, Range 4 Coast District, Plan 8108	Nadina	Marianne Johnson	#REF!
6403310	SEC 16 MAP RESERVE	QUARRYING	SAND AND GRAVEL	Ministry Of Transportation And Infrastructure	Parrott Creek	886133	R3764	93L009	7.935	That Part Of District Lot 5296, Range 5, Coast District, Co	Nadina	Satish Prasad	Keep till reviewed
6403344	NOTATION OF INTEREST	ENVIRONMENT, CONSERVATION, & RECREATION	WATERSHED RESERVE	Ministry Of Environment	Moricietown	886105		93M004	14700	Uns. C.L. Vic. Of Corya Creek, Cassiar; Uns. C.L. Vic. Of Jo	Skeena Stikine	Sean Staplin	check what this is
6403349	SEC 16 MAP RESERVE	MISCELLANEOUS LAND USES	PLANNING/MARKETING/DEVELOPMENT PROJECTS	Ministry Of Agriculture And Lands	Stewart	886071		103P091	0.18	Lets 5, 6, 17, 18 And 19 Of Block 1, District Lot 466, Plan	Coast Mountains	Marianne Johnson	Check for conflicts
6403368	SEC 16 MAP RESERVE	QUARRYING	SAND AND GRAVEL	Ministry Of Transportation And Infrastructure	Kitimat	886108		103I007	11.25	All That Unsurveyed Crown Land In The Vicinity Of 11.25 Hect	Coast Mountains	Satish Prasad	check what this is
6403412	SEC 16 MAP RESERVE	MISCELLANEOUS LAND USES	OTHER	Ministry Of Transportation And Infrastructure	Haines Road	916025	R6300	114P096	4.32	Uns. C.L. Vic. Of Haines Rd., Cassiar;	Skeena Stikine	Sherry Applegate	Check for conflicts
6403421	SEC 16 MAP RESERVE	QUARRYING	SAND AND GRAVEL	Ministry Of Transportation And Infrastructure	Taft Creek	886103	R5934	104A053	55	All That Unsurveyed Crown Land In The Vicinity Of Taft Creek	Coast Mountains	Satish Prasad	Check for transfer
6403442	SEC 16 MAP RESERVE	ENVIRONMENT, CONSERVATION, & RECREATION	UREP/RECREATION RESERVE	Ministry Of Agriculture And Lands	Ootsa Lake	886060		93E090	1.2	That Part Of District Lot 314, Range 4, Coast District, Cont	Nadina	Nancy White	N/A (Co-ordinate research)
6403465	NOTATION OF INTEREST	ENVIRONMENT, CONSERVATION, & RECREATION	FOREST MANAGEMENT RESEARCH	Ministry Of Natural Resource Operations, Skeena St	Meed Creek	886116	A 27648	93L094	50	That Part Of Block A Of District Lot 5763, Range 5, Coast Di	Skeena Stikine	Erica Lilles	N/A (Co-ordinate research)
6403466	NOTATION OF INTEREST	ENVIRONMENT, CONSERVATION, & RECREATION	FOREST MANAGEMENT RESEARCH	Ministry Of Natural Resource Operations, Skeena St	Gramophone Creek	886097	A 24230	93L094	54	That Part Of The West 1/2 Of District Lot 1137, Range 5, Co	Skeena Stikine	Erica Lilles	N/A (Co-ordinate research)
6403469	NOTATION OF INTEREST	ENVIRONMENT, CONSERVATION, & RECREATION	FOREST MANAGEMENT RESEARCH	Ministry Of Natural Resource Operations, Skeena St	Gramophone Creek	886119	A 29946	93L094	33	That Part Of The North 1/2 Of District Lot 1134, Range 5, C	Skeena Stikine	Erica Lilles	#REF!
6403471	SEC 16 MAP RESERVE	QUARRYING	SAND AND GRAVEL	Ministry Of Transportation And Infrastructure	Rose Lake	886138	R2606	93K031	3	That Part Of South 1/2 Of District Lot 6620, Range 5, Coast	Nadina	Satish Prasad	Check for transfer
6403521	NOTATION OF INTEREST	ENVIRONMENT, CONSERVATION, & RECREATION	UREP/RECREATION RESERVE	Ministry Of Environment	McDonald Bay	886159	3-11-3-5-1		330	All That Unsurveyed Crown Land In The Vicinity Of Macdonald	Unknown	Nancy White	Check for transfer
6403525	NOTATION OF INTEREST	ENVIRONMENT, CONSERVATION, & RECREATION	UREP/RECREATION RESERVE	Ministry Of Environment	Mitchell Cove	886152	3-11-3-5-1	103H033	97.5	All That Unsurveyed Crown Land In The Vicinity Of Mitchell C	Coast Mountains	Nancy White	Check for transfer
6403527	NOTATION OF INTEREST	ENVIRONMENT, CONSERVATION, & RECREATION	UREP/RECREATION RESERVE	Ministry Of Environment	Triumph Bay	886151	3-11-3-5-1	103H047	24	All That Unsurveyed Crown Land In The Vicinity Of Triumph Ba	Coast Mountains	Nancy White	Check for transfer
6403529	NOTATION OF INTEREST	ENVIRONMENT, CONSERVATION, & RECREATION	UREP/RECREATION RESERVE	Ministry Of Environment	Alan Reach	886158	3-11-3-5-1	103H048	29.223	All That Unsurveyed Crown Land In The Vicinity Of Alan Reach	Coast Mountains	Nancy White	Check for transfer
6403530	NOTATION OF INTEREST	ENVIRONMENT, CONSERVATION, & RECREATION	UREP/RECREATION RESERVE	Ministry Of Environment	Barnard Harbour	886153	3-11-3-5-1	103H005	740	District Lots 2573, 2751 And 3203, Together With All That Un	Coast Mountains	Nancy White	#REF!
6403536	SEC 16 MAP RESERVE	QUARRYING	SAND AND GRAVEL	Ministry Of Transportation And Infrastructure	Buckflats Rd	886148	R6285	93L027	10	All That Unsurveyed Crown Land In The Vicinity Of Buck Flat,	Nadina	Satish Prasad	#REF!
6403591	SEC 16 MAP RESERVE	QUARRYING	SAND AND GRAVEL	Ministry Of Transportation And Infrastructure	Division Lake	886139	R6286	93K032	10.2	All That Unsurveyed Crown Land In The Vicinity Of Division L	Nadina	Satish Prasad	Transfer to Trails & Rec Sites.
6403595	SEC 16 MAP RESERVE	MISCELLANEOUS LAND USES	OTHER	Ministry Of Transportation And Infrastructure	Meziadin Lake	896013	R2628	104A014	2.5	Uns Crown Land Vicinity Of Meziadin Lake, Cassiar District;	Coast Mountains	Sherry Applegate	Check for F&W conflicts
6403676	SEC 16 MAP RESERVE	QUARRYING	SAND AND GRAVEL	Ministry Of Transportation And Infrastructure	Thornhill	896016	R6290		11.134	All That Unsurveyed Crown Land In The Vicinity Of Thornhill,	Unknown	Satish Prasad	Check for conflicts
6403696	SEC 16 MAP RESERVE	QUARRYING	SAND AND GRAVEL	Ministry Of Transportation And Infrastructure	Shames Mountain	906037	R 6291	103I045	14.35	All That Unsurveyed Crown Land In The Vicinity Of Shames, Ra	Coast Mountains	Satish Prasad	Keep/check if no response
6403760	SEC 16 MAP RESERVE	ENVIRONMENT, CONSERVATION, & RECREATION	WATERSHED RESERVE	Ministry Of Forests, Lands And Natural Resource Op	Thornhill	896032	6-332,6-269	103I058	128.9	All That Unsurveyed Crown Land In The Vicinity Of Copper Moun	Coast Mountains	Sean Staplin	Check for F&W conflicts
6403802	SEC 16 MAP RESERVE	QUARRYING	SAND AND GRAVEL	Ministry Of Transportation And Infrastructure	Snowbank Creek	896040	R5865		26	All That Unsurveyed Crown Land In The Vicinity Of Snowbank C	Unknown	Satish Prasad	Check for conflict
6403804	SEC 16 MAP RESERVE	QUARRYING	SAND AND GRAVEL	Ministry Of Transportation And Infrastructure	Granberry River	896041	R3784	103P068	45	All That Unsurveyed Crown Land In The Vicinity Of Aluk Creek	Skeena Stikine	Satish Prasad	#REF!

File #	Subtype	Purpose	Subpurpose	Client Name	Location	Document #	Client File	Map Sheet #	Total Area (ha)	Legal Description	FDistrict	Contact	FLRNO Ecosystems Authorizations Direction
6403806	NOTATION OF INTEREST	QUARRYING	SAND AND GRAVEL	Ministry Of Transportation And Infrastructure	Houston	896017	R6285	93L027	25	All That Unsurveyed Crown Land In The Vicinity Of Buck Flat,	Nadina	Satish Prasad	Check for conflicts
6403880	SEC 16 MAP RESERVE	QUARRYING	SAND AND GRAVEL	Ministry Of Transportation And Infrastructure	Le Sueur Creek	906057	R6298	104A001	28	All That Unsurveyed Crown Land In The Vicinity Of Le Sueur C	Coast Mountains	Satish Prasad	Check for F&W conflicts
6403881	SEC 16 MAP RESERVE	QUARRYING	SAND AND GRAVEL	Ministry Of Transportation And Infrastructure	Tsaybahe Creek	896049	R3842		9.8	All That Unsurveyed Crown Land In The Vicinity Of 40 Mile Fl	Unknown	Satish Prasad	Check for F&W conflicts
6403882	SEC 16 MAP RESERVE	QUARRYING	SAND AND GRAVEL	Ministry Of Transportation And Infrastructure	Tsaybahe Creek	896062	R3842		10.7	All That Unsurveyed Crown Land In The Vicinity Of 40 Mile Fl	Unknown	Satish Prasad	Check for F&W conflicts
6403883	SEC 16 MAP RESERVE	QUARRYING	SAND AND GRAVEL	Ministry Of Transportation And Infrastructure	Burrage Creek	896050	R6299		32.5	All That Unsurveyed Crown Land In The Vicinity Of Burrage Cr	Unknown	Satish Prasad	Check for F&W conflicts
6403884	SEC 16 MAP RESERVE	QUARRYING	SAND AND GRAVEL	Ministry Of Transportation And Infrastructure	Devil Creek	896048	R6297		24	All That Unsurveyed Crown Land In The Vicinity Of Devil Cree	Unknown	Satish Prasad	Check for conflict
6403911	SEC 16 MAP RESERVE	QUARRYING	SAND AND GRAVEL	Ministry Of Transportation And Infrastructure	Gramophone Creek	906009	R6294	93L094	21.4	Those Parts Of District Lot 1137 And 1138, Range 5, Coast Di	Skeena Stikine	Satish Prasad	Check for conflict
6403983	SEC 16 MAP RESERVE	QUARRYING	SAND AND GRAVEL	Ministry Of Transportation And Infrastructure	Hazellton	896083	R819	93M022	1.87	That Part Of Lot 4 Of District Lot 38, Cassiar District, Pla	Skeena Stikine	Satish Prasad	Check for conflict
6404002	SEC 16 MAP RESERVE	QUARRYING	SAND AND GRAVEL	Ministry Of Transportation And Infrastructure	Canyon Creek	906082	R6303-12000-04/H	93L076	19.5	Those Parts Of The Fractional Northeast 1/4 And Southeast 1/	Skeena Stikine	Satish Prasad	Check for conflict
6404003	SEC 16 MAP RESERVE	QUARRYING	SAND AND GRAVEL	Ministry Of Transportation And Infrastructure	Telikwa	896081	R6307	93L065	34.475	Those Parts Of District Lot 407 And 408 Range 5, Coast Distr	Skeena Stikine	Satish Prasad	check what this is
6404009	SEC 16 MAP RESERVE	MISCELLANEOUS LAND USES	PLANNING/MARKETING/DEVELOPMENT PROJECTS	Ministry Of Forests, Lands And Natural Resource Op	Stewart	906003		103P091	1.682	Lots 17, 18 And 24 Of Block 38, Lots 8, 9, 17, 18 And 24 Of	Coast Mountains	Marianne Johnson	Check for transfer
6404030	SEC 15 OIC RESERVE	ENVIRONMENT, CONSERVATION, & RECREATION	UREP/RECREATION RESERVE	Ministry Of Environment	Swan Lake	896045	1-5-2-100	104O083	5.6658	All That Unsurveyed Crown Land In The Vicinity Of Swan Lake,	Skeena Stikine	Nancy White	#REF!
6404060	SEC 16 MAP RESERVE	QUARRYING	SAND AND GRAVEL	Ministry Of Transportation And Infrastructure	Division Lake	956013	R6312	93K032	67.5	All That Unsurveyed Crown Land In The Vicinity Of Division L	Nadina	Satish Prasad	N/A (Co-ordinate research)
6404063	SEC 16 MAP RESERVE	ENVIRONMENT, CONSERVATION, & RECREATION	FOREST MANAGEMENT RESEARCH	Ministry Of Forests And Range	N Of Ootsa Lake	896080		93E090	14	That Part Of District Lot 2449, Range 4 ,Coast District, Con	Nadina	Erica Lilles	Check for conflict
6404095	SEC 16 MAP RESERVE	QUARRYING	SAND AND GRAVEL	Ministry Of Transportation And Infrastructure	Cornier Creek	906035	R5825	104P095	16.6	All That Unsurveyed Crown Land In The Vicinity Of Cornier Cr	Skeena Stikine	Satish Prasad	Check for conflict
6404128	NOTATION OF INTEREST	QUARRYING	SAND AND GRAVEL	Ministry Of Transportation And Infrastructure	Kitwanga	906001	R6315	103P020	161.88	All That Unsurveyed Crown Land In The Vicinity Of Mill Creek	Skeena Stikine	Satish Prasad	Check for conflict
6404129	SEC 16 MAP RESERVE	QUARRYING	SAND AND GRAVEL	Ministry Of Transportation And Infrastructure	Chapman Lake	906066	R5836	93L087	55.76	All That Unsurveyed Crown Land In The Vicinity Of Mckendrick	Skeena Stikine	Satish Prasad	Check for conflict
6404157	SEC 16 MAP RESERVE	QUARRYING	SAND AND GRAVEL	Ministry Of Transportation And Infrastructure	Glen Vowell	906044	R6320	93M032	3.9	All That Unsurveyed Crown Land In The Vicinity Of Glen Vowel	Skeena Stikine	Satish Prasad	Check for conflicts
6404158	SEC 16 MAP RESERVE	QUARRYING	SAND AND GRAVEL	Ministry Of Transportation And Infrastructure	Brown Bear Lake	906065	R5847	103P076	28	That Part Of District Lot 3408, Cassiar District, Containing	Coast Mountains	Satish Prasad	Check for transfer
6404162	NOTATION OF INTEREST	ENVIRONMENT, CONSERVATION, & RECREATION	UREP/RECREATION RESERVE	Ministry Of Forests And Range	Como Lake	906043	900-992	104N062	3.33	All That Unsurveyed Crown Land In The Vicinity Of Como Lake,	Skeena Stikine	Nancy White	Check for conflict
6404163	SEC 16 MAP RESERVE	QUARRYING	SAND AND GRAVEL	Ministry Of Transportation And Infrastructure	Kitwanga Lake	906034	R2643	103P040	33.37	That Part Of District Lot 1213, Cassiar District, Containing	Skeena Stikine	Satish Prasad	Check for conflicts
6404164	SEC 16 MAP RESERVE	QUARRYING	SAND AND GRAVEL	Ministry Of Transportation And Infrastructure	Bear River Pass	916028	R2549	104A012	6.7	All That Unsurveyed Crown Land In The Vicinity Of Strohn Lak	Coast Mountains	Satish Prasad	Check for conflict
6404169	SEC 16 MAP RESERVE	QUARRYING	SAND AND GRAVEL	Ministry Of Transportation And Infrastructure	Flint Creek	906049	R870	103I099	20	That Part Of District Lot 5154, Range 5, Coast District, Con	Skeena Stikine	Satish Prasad	Check for conflicts
6404171	SEC 16 MAP RESERVE	QUARRYING	SAND AND GRAVEL	Ministry Of Transportation And Infrastructure	Spruce Creek	906072	R3746	104A034	35.25	All That Unsurveyed Crown Land In The Vicinity Of Bell-Irvin	Coast Mountains	Satish Prasad	Check for conflict
6404173	SEC 16 MAP RESERVE	QUARRYING	SAND AND GRAVEL	Ministry Of Transportation And Infrastructure	Kitwanga	906055	R6301	93M011	13.2	All That Unsurveyed Crown Land In The Vicinity Of Hazelton,	Skeena Stikine	Satish Prasad	Check for conflict
6404176	SEC 16 MAP RESERVE	QUARRYING	SAND AND GRAVEL	Ministry Of Transportation And Infrastructure	Telegraph Creek	906080	R6322	104J040	5	All That Unsurveyed Crown Land In The Vicinity Of Tatcho Cre	Skeena Stikine	Satish Prasad	Check for conflict
6404186	SEC 16 MAP RESERVE	QUARRYING	SAND AND GRAVEL	Ministry Of Transportation And Infrastructure	Smithers	916002	R870	93M014	14.57	That Part Of District Lot 1234, Cassiar District, Containing	Skeena Stikine	Satish Prasad	Check for F&W conflicts
6404187	SEC 16 MAP RESERVE	QUARRYING	SAND AND GRAVEL	Ministry Of Transportation And Infrastructure	Smithers	906070	R216; 5402a Tatlow Pit		82.44	That Part Of The Southeast 1/4, Section 19, Township 4, Rang	Unknown	Satish Prasad	Check for conflicts
6404199	NOTATION OF INTEREST	QUARRYING	SAND AND GRAVEL	Ministry Of Transportation And Infrastructure	Nass River	906076	R3774	104A005	58	All That Unsurveyed Crown Land In The Vicinity Of Meziadin R	Coast Mountains	Satish Prasad	Check for conflicts
6404200	SEC 16 MAP RESERVE	QUARRYING	SAND AND GRAVEL	Ministry Of Transportation And Infrastructure	Nass River	906054	R2551	104A005	34	That Part Of District Lot 2450a, Cassiar District, Containin	Coast Mountains	Satish Prasad	Check for conflicts
6404207	SEC 16 MAP RESERVE	QUARRYING	SAND AND GRAVEL	Ministry Of Transportation And Infrastructure	Zyma Cord River	906061	R6325	103I047	24	All That Unsurveyed Crown Land In The Vicinity Of Remo, Rang	Coast Mountains	Satish Prasad	Check for conflict
6404218	SEC 16 MAP RESERVE	QUARRYING	SAND AND GRAVEL	Ministry Of Transportation And Infrastructure	Bass Creek	906093	R6326	104P011	8.8	All That Unsurveyed Crown Land In The Vicinity Of Bass Creek	Skeena Stikine	Satish Prasad	Check for F&W conflicts

File #	Subtype	Purpose	Subpurpose	Client Name	Location	Document #	Client File	Map Sheet #	Total Area (ha)	Legal Description	FDistrict	Contact	FLRNO Ecosystems Authorizations Direction
6404224	SEC 16 MAP RESERVE	QUARRYING	SAND AND GRAVEL	Ministry Of Transportation And Infrastructure	Morictown	906059	R216		10	That Part Of District Lot 3306, Range 5, Coast District, Con	Unknown	Satish Prasad	Check for conflicts
6404270	SEC 16 MAP RESERVE	QUARRYING	SAND AND GRAVEL	Ministry Of Transportation And Infrastructure	Bellirvingriver	906105	R6333	104A072	5	Uns Crown Land, Vic Of Bell Irving River, Cassiar District;	Coast Mountains	Satish Prasad	Check for F&W conflicts
6404271	SEC 16 MAP RESERVE	QUARRYING	SAND AND GRAVEL	Ministry Of Transportation And Infrastructure	Rescue Creek	916007	R6335		9.2	All That Unsurveyed Crown Land In The Vicinity Of Rescue Cre	Unknown	Satish Prasad	Check for conflict
6404272	SEC 16 MAP RESERVE	QUARRYING	SAND AND GRAVEL	Ministry Of Transportation And Infrastructure	Dease River	906071	R6332	104I091	9.2	All That Unsurveyed Crown Land In The Vicinity Of Goethorn C	Skeena Stikine	Satish Prasad	Check for conflicts
6404275	SEC 16 MAP RESERVE	QUARRYING	SAND AND GRAVEL	Ministry Of Transportation And Infrastructure	Meziadin Lake	916065	R2550	104A013	28	All That Unsurveyed Crown Land In The Vicinity Of Surprise C	Coast Mountains	Satish Prasad	Check for F&W conflicts
6404276	SEC 16 MAP RESERVE	QUARRYING	SAND AND GRAVEL	Ministry Of Transportation And Infrastructure	Echo Lake	906106	R6331		10	All That Unsurveyed Crown Land In The Vicinity Of Echo Lake,	Unknown	Satish Prasad	Check for conflicts
6404277	SEC 16 MAP RESERVE	QUARRYING	SAND AND GRAVEL	Ministry Of Transportation And Infrastructure	Deltaic Creek	906102	R6336	104A053	5	All That Unsurveyed Crown Land In The Vicinity Of Deltaic Cr	Coast Mountains	Satish Prasad	Check for conflicts
6404287	SEC 16 MAP RESERVE	QUARRYING	SAND AND GRAVEL	Ministry Of Transportation And Infrastructure	Nass River	906087	R3840	103P003	12	All That Unsurveyed Crown Land In The Vicinity Of Lachkaltsa	Coast Mountains	Satish Prasad	Check for conflicts
6404445	SEC 16 MAP RESERVE	QUARRYING	SAND AND GRAVEL	Ministry Of Transportation And Infrastructure	Greenville	906085	R3804	103P004	60	All That Unsurveyed Crown Land In The Vicinity Of Ksemamaith	Coast Mountains	Satish Prasad	Check for F&W conflicts
6404449	SEC 16 MAP RESERVE	QUARRYING	SAND AND GRAVEL	Ministry Of Transportation And Infrastructure	Coyote Creek	916010	R6334		12.25	All That Unsurveyed Crown Land In The Vicinity Of Coyote Cre	Unknown	Satish Prasad	High conflict (9.3 hajsite. Authorizations: next to Ethel Wilson Prov Park and FN Treaty area and on Pinkut Lake shore. Requires high standards and mitigation for noise, time of operation , progressive rehabilitation and development. Requirements need to be specified in pit plan, permits and monitoring. Referral needed for Parks and First Nations.
6404456	SEC 16 MAP RESERVE	QUARRYING	SAND AND GRAVEL	Ministry Of Transportation And Infrastructure	Pinkut Lake	906078	R2417	93K042	9.28	All That Unsurveyed Crown Land In The Vicinity Of Pinkut Lak	Nadina	Satish Prasad	Check for conflicts
6404469	SEC 16 MAP RESERVE	QUARRYING	SAND AND GRAVEL	Ministry Of Transportation And Infrastructure	Skowhill Creek	916001	R6339	104A062	15	Uns Crown Land, Vic Of Skowhill Creek, Cassiar District;	Coast Mountains	Satish Prasad	Check for conflicts
6404471	SEC 16 MAP RESERVE	QUARRYING	SAND AND GRAVEL	Ministry Of Transportation And Infrastructure	Anudol Creek	906096	R3823	103P003	35.25	All That Unsurveyed Crown Land In The Vicinity Of Anudol Cre	Coast Mountains	Satish Prasad	Check for conflicts
6404472	NOTATION OF INTEREST	QUARRYING	SAND AND GRAVEL	Ministry Of Transportation And Infrastructure	Anudol Creek	906092	R3823	103P003	212.75	All That Unsurveyed Crown Land In The Vicinity Of Anudol Cre	Coast Mountains	Satish Prasad	Check for conflicts
6404473	SEC 16 MAP RESERVE	QUARRYING	SAND AND GRAVEL	Ministry Of Transportation And Infrastructure	Shames River	906108	R6330	103I046	18.5	All That Unsurveyed Crown Land In The Vicinity Of Shames Riv	Coast Mountains	Satish Prasad	Check for conflicts
6404474	SEC 16 MAP RESERVE	QUARRYING	SAND AND GRAVEL	Ministry Of Transportation And Infrastructure	Shames River	906099	R6329	103I046	7.6	All That Unsurveyed Crown Land In The Vicinity Of Shames Mou	Coast Mountains	Satish Prasad	check what this is
6404723	SEC 16 MAP RESERVE	MISCELLANEOUS LAND USES	OTHER	Ministry Of Transportation And Infrastructure	Cranberry River	936010		103P049	0.07	District Lot 1883, Cassiar District; District Lot 1889, Cass	Skeena Stikine	Sherry Applegate	Check for F&W conflicts
6404745	NOTATION OF INTEREST	QUARRYING	SAND AND GRAVEL	Ministry Of Transportation And Infrastructure	Bulkley River	906067	R870		101	Those Parts Of District Lots 884 And 885, Cassiar District,	Unknown	Satish Prasad	Check for conflicts
6404766	SEC 16 MAP RESERVE	QUARRYING	SAND AND GRAVEL	Ministry Of Transportation And Infrastructure	Kitimat River	916034	R214	103I028	12.5	That Part Of District Lot 7726 Together With Unsurveyed Crow	Coast Mountains	Satish Prasad	Check for conflicts
6404774	SEC 16 MAP RESERVE	QUARRYING	SAND AND GRAVEL	Ministry Of Transportation And Infrastructure	Andesite Creek	916017	R2448	103I035	44	All That Unsurveyed Crown Land In The Vicinity Of Andesite C	Coast Mountains	Satish Prasad	Check for conflict
6404776	SEC 16 MAP RESERVE	QUARRYING	SAND AND GRAVEL	Ministry Of Transportation And Infrastructure	Alger Creek	916044	R6209	104B100	14.5	All That Unsurveyed Crown Land In The Vicinity Of Alger Cree	Skeena Stikine	Satish Prasad	Check for transfer
6404820	SEC 16 MAP RESERVE	ENVIRONMENT, CONSERVATION, & RECR	UREP/RECREATION RESERVE	Forests	Rossvale Lake	916011	900-3501	93M023	23	That Part Of The Northeast 1/4 Of District Lot 1574, Togeth	Skeena Stikine	Nancy White	Keep till reviewed
6404826	SEC 16 MAP RESERVE	ENVIRONMENT, CONSERVATION, & RECR	WATERSHED RESERVE	Ministry Of Environment	Kispiox	916042	340755 And 277211	93M032	1173	That Part Of District Lot 697, Together With All That Unsurv	Skeena Stikine	Sean Staplin	Check it has been reviewed before deleting
6404827	SEC 16 MAP RESERVE	ENVIRONMENT, CONSERVATION, & RECR	WATERSHED RESERVE	Ministry Of Environment	Kitimat Mission	916093	227946		11900	All That Unsurveyed Crown Land In The Vicinity Of Wathl Cree	Unknown	Sean Staplin	Check for conflicts
6404832	NOTATION OF INTEREST	QUARRYING	SAND AND GRAVEL	Ministry Of Transportation And Infrastructure	Vandyke Island	916008	R3766	103P086	46.95	That Part Of District Lot 3401, Cassiar District, Containing	Coast Mountains	Satish Prasad	Check for conflict
6404838	SEC 16 MAP RESERVE	QUARRYING	SAND AND GRAVEL	Ministry Of Transportation And Infrastructure	Pinetree Lake	916030	R6346	104I091	1.5	All That Unsurveyed Crown Land In The Vicinity Of Pinetree L	Skeena Stikine	Satish Prasad	Check for F&W conflicts
6404899	SEC 16 MAP RESERVE	QUARRYING	SAND AND GRAVEL	Ministry Of Transportation And Infrastructure	N Of Good Hope Lake	916043	R6355		2.606	All That Unsurveyed Crown Land In The Vicinity Of Good Hope	Unknown	Satish Prasad	Check for F&W conflicts
6404923	NOTATION OF INTEREST	MISCELLANEOUS LAND USES	PLANNING/MARKETING/DEVELO P PROJECTS	Ministry Of Agriculture And Lands	Bob Quinn Lake	916074			10.57	Uns Crown Land In The Vicinity Of Bob Quinn Lake, Cassiar Di	Unknown	Marianne Johnson	N/A (Co-ordinate research)
6404928	SEC 16 MAP RESERVE	ENVIRONMENT, CONSERVATION, & RECR	FOREST MANAGEMENT RESEARCH	Forests	New Hazelton	936054	93m4-1		60	That Part Of District Lot 1574, Cassiar District, Containing	Unknown	Erica Lilles	#REF!
6404974	NOTATION OF INTEREST	QUARRYING	SAND AND GRAVEL	Ministry Of Transportation And Infrastructure	Takysie Creek	926048	R3782	93F081	54	That Part Of District Lot 1714, Range 4, Coast District, Con	Nadina	Satish Prasad	N/A (Co-ordinate research)
6405000	SEC 16 MAP RESERVE	ENVIRONMENT, CONSERVATION, & RECR	FOREST MANAGEMENT RESEARCH	Forests	N Of Ross Lake	926011	920-2-3-3232	93M023	14	That Part Of The Northeast 1/4 Of District Lot 2171, Cassia	Skeena Stikine	Erica Lilles	Keep till reviewed
6405001	SEC 16 MAP RESERVE	ENVIRONMENT, CONSERVATION, & RECR	WATERSHED RESERVE	Ministry Of Environment	Kihwancool	926014	0317669	103P030	824	All That Unsurveyed Crown Land In The Vicinity Of Ten Link C	Skeena Stikine	Sean Staplin	Check it has been reviewed before deleting

File #	Subtype	Purpose	Subpurpose	Client Name	Location	Document #	Client File	Map Sheet #	Total Area (ha)	Legal Description	FDistrict	Contact	FLRNO Ecosystems Authorizations Direction
6405002	SEC 16 MAP RESERVE	ENVIRONMENT, CONSERVATION, & RECR	WATERSHED RESERVE	Ministry Of Environment	Troutline Creek	926015	0341418		5006	District Lots 2200, 6747, 6772, And District Lot 400 Except	Unknown	Sean Staplin	Keep till reviewed
6405005	SEC 16 MAP RESERVE	ENVIRONMENT, CONSERVATION, & RECR	WATERSHED RESERVE	Ministry Of Environment	Telegraph Creek	926013	6000313	104J005	3733.572	All That Unsurveyed Crown Land In The Vicinity Of Telegraph	Skeena Stikine	Sean Staplin	Keep/check if no response
6405011	SEC 16 MAP RESERVE	ENVIRONMENT, CONSERVATION, & RECR	WATERSHED RESERVE	Ministry Of Environment	Hartley Bay	926012	0366062	103H044	1801	All That Unsurveyed Crown Land In The Vicinity Of Hartley Ba	Coast Mountains	Sean Staplin	Check it has been reviewed before deleting
6405012	SEC 16 MAP RESERVE	ENVIRONMENT, CONSERVATION, & RECR	WATERSHED RESERVE	Ministry Of Environment	Kitasoo I.R.	926017	0296615,0072039		286.6	All That Unsurveyed Crown Land In The Vicinity Of I.R. No. 1	Unknown	Sean Staplin	Check for conflicts
6405029	SEC 16 MAP RESERVE	QUARRYYING	SAND AND GRAVEL	Ministry Of Transportation And Infrastructure	Sand Lake	926035	R6343	103I096	21.15	All That Unsurveyed Crown Land In The Vicinity Of Sand Lake,	Coast Mountains	Satish Prasad	Check for conflict
6405030	SEC 16 MAP RESERVE	QUARRYYING	SAND AND GRAVEL	Ministry Of Transportation And Infrastructure	Telegraph Creek	926004	R6363	104N072	2.5	All That Unsurveyed Crown Land In The Vicinity Of Telegraph	Skeena Stikine	Satish Prasad	Transfer to Trails & Rec Sites. File 916082 1991 for Nakina/Sloko R confluence UREP for fisheries.
6405051	SEC 16 MAP RESERVE	MISCELLANEOUS LAND USES	OTHER	Ministry Of Transportation And Infrastructure	Strohn Creek	926042	R6365	104A013	1.368	Uns Crown Land Sit In The Vic Of Strohn Creek, Cassiar Distr	Coast Mountains	Sherry Applegate	Transfer to Trails & Rec Sites.
6405062	SEC 16 MAP RESERVE	QUARRYYING	SAND AND GRAVEL	Ministry Of Transportation And Infrastructure	Ansedagan Creek	946063	R6368	103P014	12.25	All That Unsurveyed Crown Land In The Vicinity Of Ansedagan	Coast Mountains	Satish Prasad	Check for conflicts
6405076	SEC 16 MAP RESERVE	QUARRYYING	SAND AND GRAVEL	Ministry Of Transportation And Infrastructure	Ksi Ts'Oohl Ts'Ap Creek	936049	R6367	103P014	7	All That Unsurveyed Crown Land In The Vicinity Of Ksi Ts'Ooh	Coast Mountains	Satish Prasad	Check for conflicts
6405127	SEC 16 MAP RESERVE	QUARRYYING	SAND AND GRAVEL	Ministry Of Transportation And Infrastructure	Cousins Creek	936039	R6372	104A044	10	All That Unsurveyed Crown Land In The Vicinity Of Cousins Cr	Coast Mountains	Satish Prasad	Check for conflicts
6405157	SEC 16 MAP RESERVE	QUARRYYING	SAND AND GRAVEL	Ministry Of Transportation And Infrastructure	Clements Lake	926071	R6371	104A001	2	That Part Of District Lot 718, Cassiar District, Containing	Coast Mountains	Satish Prasad	Check for conflicts
6405194	SEC 16 MAP RESERVE	MISCELLANEOUS LAND USES	PLANNING/MARKETING/DEVELOP PROJECTS	Ministry Of Agriculture And Lands	Dease Lake	926087			25	Uns Crown Land, Vic Of D.L. 7147, Cassiar District 6405194;	Unknown	Marianne Johnson	Check for F&W conflicts
6405231	SEC 16 MAP RESERVE	ENVIRONMENT, CONSERVATION, & RECR	FOREST MANAGEMENT RESEARCH	Ministry Of Forests, Lands And Natural Resource Op	Nine Mile Creek	926084	920-2-3-3233	93M023	8.271	Those Parts Of District Lots 2914 And 2915, Cassiar District	Skeena Stikine	Erica Lilles	N/A (Co-ordinate research)
6405232	SEC 16 MAP RESERVE	QUARRYYING	SAND AND GRAVEL	Ministry Of Transportation And Infrastructure	Ritchie Creek	966035	R6380	104A044	11.9	All That Unsurveyed Crown Land In The Vicinity Of Ritchie Cr	Coast Mountains	Satish Prasad	Check for conflicts
6405252	SEC 16 MAP RESERVE	ENVIRONMENT, CONSERVATION, & RECR	UREP/RECREATION RESERVE	Ministry Of Forests And Range	Tutshi Lake	936008	900-0951	104M097	22.401	All That Unsurveyed Crown Land In The Vicinity Of Tutshi Lak	Skeena Stikine	Nancy White	Check for transfer
6405254	SEC 16 MAP RESERVE	QUARRYYING	SAND AND GRAVEL	Ministry Of Transportation And Infrastructure	Base Camp Creek	966004	R6379	104N082	48	All That Unsurveyed Crown Land In The Vicinity Of Base Camp	Skeena Stikine	Satish Prasad	Check for conflict
6405260	SEC 16 MAP RESERVE	QUARRYYING	SAND AND GRAVEL	Ministry Of Transportation And Infrastructure	Kitwanga Lake	936007	R6383 And 103 P/8-001	103P050	7.103	Those Parts Of Districts 1876, 1877, Together With Those Par	Skeena Stikine	Satish Prasad	Check for conflict
6405306	SEC 16 MAP RESERVE	QUARRYYING	SAND AND GRAVEL	Ministry Of Transportation And Infrastructure	Little Oliver Creek	936030	R6384	103I089	5.2	Those Parts Of District Lot 5176, 5177 And 5180, Range 5, Co	Skeena Stikine	Satish Prasad	Check for conflict
6405307	SEC 16 MAP RESERVE	QUARRYYING	SAND AND GRAVEL	Ministry Of Transportation And Infrastructure	N Of Macdonald Lake	956028	R3764	93L009	19.6	That Part Of The Northwest 1/4 Of District Lot 5296, Range	Nadina	Satish Prasad	REFI
6405321	SEC 16 MAP RESERVE	QUARRYYING	SAND AND GRAVEL	Ministry Of Transportation And Infrastructure	W Of Hyland River	936047	R5700		28	All That Unsurveyed Crown Land In The Vicinity Of Hyland Riv	Unknown	Satish Prasad	Check for F&W conflicts
6405328	SEC 16 MAP RESERVE	ENVIRONMENT, CONSERVATION, & RECR	FOREST MANAGEMENT RESEARCH	Ministry Of Forests And Range	N Of Lakelse Lake	936064	920-2-3-3350	103I048	1.9	That Part Of District Lot 1719, Together With That Part Of T	Coast Mountains	Erica Lilles	Co-ordinate research
6405331	SEC 16 MAP RESERVE	ENVIRONMENT, CONSERVATION, & RECR	UREP/RECREATION RESERVE	Ministry Of Environment	Eaiue Lake	936040	1-5-4-71		717	All That Unsurveyed Crown Land Being A 20-Chain Strip Surrou	Unknown	Nancy White	Check for transfer
6405333	SEC 16 MAP RESERVE	MISCELLANEOUS LAND USES	PLANNING/MARKETING/DEVELOP PROJECTS	Ministry Of Forests, Lands And Natural Resource Op	New Hazelton	016005		93M023	49.452	Lots 1 - 17, Block 1; Lots 1 30, Blocks 2 And 3; Lots 1	Skeena Stikine	Marianne Johnson	Check for F&W conflict
6405498	SEC 16 MAP RESERVE	QUARRYYING	SAND AND GRAVEL	Ministry Of Transportation And Infrastructure	N Of Ste. Croix Creek	946066	R6391	103I079	7.5	That Part Of District Lot 5181 Together With All That Unsurv	Coast Mountains	Satish Prasad	Check for conflicts
6405504	SEC 16 MAP RESERVE	QUARRYYING	SAND AND GRAVEL	Ministry Of Transportation And Infrastructure	Near Tellowa Airport	956027	R6394	93L065	64	That Part Of District Lot 409, Range 5, Coast District, Cont	Skeena Stikine	Satish Prasad	Check for conflict
6405514	SEC 16 MAP RESERVE	ENVIRONMENT, CONSERVATION, & RECR	UREP/RECREATION RESERVE	Ministry Of Environment	Herman Lake	936044		103I048	6	That Part Of District Lot 5143, Range 5, Coast District, Con	Coast Mountains	Nancy White	Check for transfer
6405546	SEC 16 MAP RESERVE	QUARRYYING	SAND AND GRAVEL	Ministry Of Transportation And Infrastructure	Carpenter Creek	946058	R6395	103I079	3.125	That Part Of District Lot 4490, Range 5,Coast District, Cont	Coast Mountains	Satish Prasad	Check for conflicts
6405560	SEC 16 MAP RESERVE	QUARRYYING	SAND AND GRAVEL	Ministry Of Transportation And Infrastructure	Hyland River	946087	100071-00		7.83	District Lot 6367, Cassiar District.	Unknown	Satish Prasad	Check for F&W conflicts
6405661	NOTATION OF INTEREST	MISCELLANEOUS LAND USES	PLANNING/MARKETING/DEVELOP PROJECTS	Ministry Of Agriculture And Lands	Dease Lake	946054			303.804	All That Parcel Or Tract Of Land Situated In The Vicinity Of	Unknown	Marianne Johnson	Check for F&W conflicts
6405693	NOTATION OF INTEREST	ENVIRONMENT, CONSERVATION, & RECR	WATERSHED RESERVE	Ministry Of Environment	Hluey Lakes	946064		104J040	13764	All That Unsurveyed Crown Land In The Vicinity Of Hluey Lake	Skeena Stikine	Sean Staplin	Keep till reviewed
6405696	SEC 16 MAP RESERVE	QUARRYYING	SAND AND GRAVEL	Ministry Of Transportation And Infrastructure	N Of Copper River	946093	64614	103I058	8.2	All That Unsurveyed Crown Land In The Vicinity Of Schremp Is	Coast Mountains	Satish Prasad	Check for conflicts
6405707	SEC 16 MAP RESERVE	QUARRYYING	SAND AND GRAVEL	Ministry Of Transportation And Infrastructure	Deep Creek	946098	R3733		15.489	That Part Of District Lot 5835, Range 5,Coast District, Cont	Unknown	Satish Prasad	Check for F&W conflicts
6405719	SEC 16 MAP RESERVE	QUARRYYING	SAND AND GRAVEL	Ministry Of Transportation And Infrastructure	Granisle	956024	R1479 Granisle Pt	93L090	15.9	All That Unsurveyed Crown Land In The Vicinity North Of Topl	Nadina	Satish Prasad	Authorizations: this is located next to Red Bluff Prov Park. Requires noise, dust, time of operation and scenic sensitivity addressed I PR Plan, Permit and monitoring. Send MOE Parks a referral.

File #	Subtype	Purpose	Subpurpose	Client Name	Location	Document #	Client File	Map Sheet #	Total Area (ha)	Legal Description	FDistrict	Contact	FLRNO Ecosystems Authorizations Direction
6405832	NOTATION OF INTEREST	QUARRYING	SAND AND GRAVEL	Ministry Of Transportation And Infrastructure	Eastman Creek	966009	100095		61.9	All That Unsurveyed Crown Land In The Vicinity Of Eastman Cr	Unknown	Satish Prasad	Check for F&W conflicts
6405871	SEC 16 MAP RESERVE	QUARRYING	SAND AND GRAVEL	Ministry Of Transportation And Infrastructure	Bowser River	R126028		104A034	91.96	All That Unsurveyed Crown Land In The Vicinity Of Bowser Riv	Coast Mountains	Satish Prasad	Check for conflicts
6405877	SEC 16 MAP RESERVE	MISCELLANEOUS LAND USES	PLANNING/MARKETING/DEVELOPMENT PROJECTS	Ministry Of Forests, Lands And Natural Resource Op	Atlin	976046			52	Uns Crown Land, Sit The Vic Of DI 2370, Cassiar District;	Unknown	Marianne Johnson	Check for F&W conflicts
6405917	SEC 16 MAP RESERVE	QUARRYING	SAND AND GRAVEL	Ministry Of Transportation And Infrastructure	Terrace Airport	006039	100156		12.576	Those Parts Of District Lot 4003, Block A Of District Lot 17	Unknown	Satish Prasad	Check for F&W conflicts
6405995	SEC 16 MAP RESERVE	QUARRYING	SAND AND GRAVEL	Ministry Of Transportation And Infrastructure	Bell Irving River	966034	100173	104A044	20	All That Unsurveyed Crown Land In The Vicinity Of Cousins Cr	Coast Mountains	Satish Prasad	Check for conflicts Overlaps protected Karst Limestone features and suspected bat hibernacula. Any development for recreation will require collaboration with Ecosystems Section to map and manage for sensitive ecosystems and wildlife features. (Anne Hetherington)
6406044	SEC 16 MAP RESERVE	ENVIRONMENT, CONSERVATION, & RECREATION	UREP/RECREATION RESERVE	Ministry Of Forests And Range	Limestone Hills	016010	855-1151 T-Bird Imp	103I047	92.3	Those Parts Of District Lots 1928, 1929 And 1931, Range 5, C	Coast Mountains	Nancy White	
6406080	SEC 16 MAP RESERVE	ENVIRONMENT, CONSERVATION, & RECREATION	UREP/RECREATION RESERVE	Ministry Of Forests And Range	Bonney Lake	976029	900-0622/900-0623	103P096	47.265	All That Unsurveyed Crown Land In The Vicinity Of Bonney Lak	Coast Mountains	Nancy White	Check for transfer
6406097	SEC 16 MAP RESERVE	MISCELLANEOUS LAND USES	PLANNING/MARKETING/DEVELOPMENT PROJECTS	Ministry Of Agriculture And Lands	Hunts Inlet	986078			12.5	Block 5 1356, And Block 10 1356, And Block 11 1356, And Bloc	Unknown	Marianne Johnson	Check for F&W conflicts
6406179	SEC 16 MAP RESERVE	QUARRYING	SAND AND GRAVEL	Ministry Of Transportation And Infrastructure	Charlie Chief Creek	976020	R5820		39.2	All That Unsurveyed Crown Land Lying Adjacent To Hwy 37, App	Unknown	Satish Prasad	Check for F&W conflicts
6406180	SEC 16 MAP RESERVE	QUARRYING	SAND AND GRAVEL	Ministry Of Transportation And Infrastructure	Charlie Creek	976021	R5821		7.36	That Part Of District Lot 6863, Cassiar District, Containing	Unknown	Satish Prasad	Check for F&W conflicts
6406181	SEC 16 MAP RESERVE	QUARRYING	SAND AND GRAVEL	Ministry Of Transportation And Infrastructure	North Good Hope Lake	976022	R3824		4.6	All That Unsurveyed Crown Land In The Vicinity Of Good Hope	Unknown	Satish Prasad	Check for F&W conflicts
6406184	SEC 16 MAP RESERVE	QUARRYING	SAND AND GRAVEL	Ministry Of Transportation And Infrastructure	Blackbear Run Creek	976023	R1387	104N062	2.5	All That Unsurveyed Crown Land In The Vicinity Of Blackbear	Skeena Stikine	Satish Prasad	Check for conflict
6406185	SEC 16 MAP RESERVE	QUARRYING	SAND AND GRAVEL	Ministry Of Transportation And Infrastructure	Pine Creek	976024	R5833	104N052	15.2	All That Unsurveyed Crown Land In The Vicinity Of Pine Creek	Skeena Stikine	Satish Prasad	Check for conflict
6406186	SEC 16 MAP RESERVE	QUARRYING	SAND AND GRAVEL	Ministry Of Transportation And Infrastructure	N Of Five Mile Bay	976025	R5829	104N052	16.18	All That Unsurveyed Crown Land Located North Of Five Mile Ba	Skeena Stikine	Satish Prasad	Check for conflict
6406187	SEC 16 MAP RESERVE	QUARRYING	SAND AND GRAVEL	Ministry Of Transportation And Infrastructure	South Lake	976010	R5830	104N043	3.2	All That Unsurveyed Crown Land In The Vicinity Of South Lake	Skeena Stikine	Satish Prasad	Check for conflict
6406188	SEC 16 MAP RESERVE	QUARRYING	SAND AND GRAVEL	Ministry Of Transportation And Infrastructure	Kennedy Creek	976011	R5832	104N033	64.75	That Part Of District Lot 1166, Cassiar District, Containing	Skeena Stikine	Satish Prasad	Check for conflict
6406189	SEC 16 MAP RESERVE	QUARRYING	SAND AND GRAVEL	Ministry Of Transportation And Infrastructure	Cliff Lake	976012	R5826	104N072	5.6	All That Unsurveyed Crown Land In The Vicinity Of Cliff Lake	Skeena Stikine	Satish Prasad	Check for conflict
6406190	SEC 16 MAP RESERVE	QUARRYING	SAND AND GRAVEL	Ministry Of Transportation And Infrastructure	Otter Creek	976013	R5834	104N063	16.4	All That Unsurveyed Crown Land In The Vicinity Of Otter Cree	Skeena Stikine	Satish Prasad	Check for conflict
6406192	SEC 16 MAP RESERVE	QUARRYING	SAND AND GRAVEL	Ministry Of Transportation And Infrastructure	Old Faddy Lake	976014	R3819	104P085	4.4	All That Unsurveyed Crown Land In The Vicinity Of Old Faddy	Skeena Stikine	Satish Prasad	Check for conflict
6406193	SEC 16 MAP RESERVE	QUARRYING	SAND AND GRAVEL	Ministry Of Transportation And Infrastructure	Wheeler Lake	976015	R5812	104P064	5.1	All That Unsurveyed Crown Land In The Vicinity Of Wheeler La	Skeena Stikine	Satish Prasad	Check for conflict
6406194	SEC 16 MAP RESERVE	QUARRYING	SAND AND GRAVEL	Ministry Of Transportation And Infrastructure	French River	976016	R5822	104P054	2.2	All That Unsurveyed Crown Land In The Vicinity Of French Riv	Skeena Stikine	Satish Prasad	Check for conflict
6406195	SEC 16 MAP RESERVE	QUARRYING	SAND AND GRAVEL	Ministry Of Transportation And Infrastructure	Old Faddy Lake	976017	R1387 - Mudhill South Pit	104P085	1	All That Unsurveyed Crown Land In The Vicinity Of Old Faddy	Skeena Stikine	Satish Prasad	Check for conflict
6406196	SEC 16 MAP RESERVE	QUARRYING	SAND AND GRAVEL	Ministry Of Transportation And Infrastructure	French Creek	976018	R1387	104P054	21.1	All That Unsurveyed Crown Land In The Vicinity Of The Conflu	Skeena Stikine	Satish Prasad	Check for conflict
6406197	SEC 16 MAP RESERVE	QUARRYING	SAND AND GRAVEL	Ministry Of Transportation And Infrastructure	Charlie Chief Creek	976019	R1387	104P045	1	All That Unsurveyed Crown Land In The Vicinity Of Charlie Ch	Skeena Stikine	Satish Prasad	Check for conflict
6406288	SEC 16 MAP RESERVE	MISCELLANEOUS LAND USES	PLANNING/MARKETING/DEVELOPMENT PROJECTS	Ministry Of Forests, Lands And Natural Resource Op	Seymour Lake	016001			10.1	Lots 79, 83, 84, 85, 86 And 87 Together With Those Parts Of	Unknown	Marianne Johnson	Check for F&W conflicts
6406365	SEC 16 MAP RESERVE	ENVIRONMENT, CONSERVATION, & RECREATION	UREP/RECREATION RESERVE	Ministry Of Forests And Range	N Of Snake Lake	976047	900-0547	93E089	56	That Part Of The Northwest 1/4 Of District Lot 681, Togethe	Nadina	Nancy White	Check for transfer
6406495	SEC 16 MAP RESERVE	QUARRYING	SAND AND GRAVEL	Ministry Of Transportation And Infrastructure	Tanzilla River	006015	100220	104J038	5.7	All That Unsurveyed Crown Land In The Vicinity Of Tanzilla R	Skeena Stikine	Satish Prasad	Check for conflict
6406598	SEC 16 MAP RESERVE	QUARRYING	SAND AND GRAVEL	Ministry Of Transportation And Infrastructure	Andimaul	006036			30	That Part Of District Lot 829, Cassiar District, Containing	Unknown	Satish Prasad	Check for F&W conflicts
6406705	NOTATION OF INTEREST	MISCELLANEOUS LAND USES	PLANNING/MARKETING/DEVELOPMENT PROJECTS	Ministry Of Forests, Lands And Natural Resource Op	Kitimat	016009		103I007	0.8	Those Parts Of District Lots 6192 And 6194, Range 5, Coast D	Coast Mountains	Marianne Johnson	Check for conflicts
6406720	NOTATION OF INTEREST	MISCELLANEOUS LAND USES	PLANNING/MARKETING/DEVELOPMENT PROJECTS	Ministry Of Forests, Lands And Natural Resource Op	Collins Lake	016008		93L004	20.922587	All That Unsurveyed Crown Land In The Vicinity Of Collins La	Nadina	Marianne Johnson	#REF!
6406831	SEC 16 MAP RESERVE	ENVIRONMENT, CONSERVATION, & RECREATION	WATERSHED RESERVE	Ministry Of Environment	Clear Creek	006023		103I087	19.02518	All That Unsurveyed Crown Land In The Vicinity Of Clear Cree	Coast Mountains	Sean Staplin	Keep/check if no response

File #	Subtype	Purpose	Subpurpose	Client Name	Location	Document #	Client File	Map Sheet #	Total Area (ha)	Legal Description	FDistrict	Contact	FLRNO Ecosystems Authorizations Direction
6406856	SEC 16 MAP RESERVE	QUARRYING	SAND AND GRAVEL	Ministry Of Transportation And Infrastructure	Stikine River	016013	R5807/531 Sa	104I001	14.1	All That Unsurveyed Crown Land In The Vicinity Of Stikine Ri	Skeena Stikine	Satish Prasad	Check for conflict
6406875	NOTATION OF INTEREST	QUARRYING	SAND AND GRAVEL	Ministry Of Transportation And Infrastructure	Nass River	016002		103P086	8.75	That Part Of District Lot 3401, Cassiar District, Containing	Coast Mountains	Satish Prasad	Check for conflicts
6406995	NOTATION OF INTEREST	ENVIRONMENT, CONSERVATION, & RECR	FOREST MANAGEMENT RESEARCH	Ministry Of Forests, Lands And Natural Resource Op	Burns Lake Community Forest	026016		93K032	20677.51	All That Unalienated And Unencumbered Crown Land In The Vici	Nadina	Erica Lilles	N/A (Co-ordinate research)
6407043	SEC 16 MAP RESERVE	MISCELLANEOUS LAND USES	PLANNING/MARKETING/DEVELOPMENT PROJECTS	Ministry Of Forests, Lands And Natural Resource Op	Atlin	R126035		104N052	0.915	Block C Of District Lot 7268, Cassiar District.	Skeena Stikine	Marianne Johnson	Check for F&W conflict
6407066	SEC 16 MAP RESERVE	MISCELLANEOUS LAND USES	PLANNING/MARKETING/DEVELOPMENT PROJECTS	Ministry Of Forests, Lands And Natural Resource Op	Tchesinkut Lake	026024		93K012	82.002198	All That Unsurveyed Crown Land In The Vicinity Of Tchesinkut	Nadina	Marianne Johnson	#REF!
6407067	SEC 16 MAP RESERVE	MISCELLANEOUS LAND USES	PLANNING/MARKETING/DEVELOPMENT PROJECTS	Ministry Of Forests, Lands And Natural Resource Op	Francois Lake	026025		93K002	27.072924	All That Unsurveyed Crown Land In The Vicinity Of Francois L	Nadina	Marianne Johnson	#REF!
6407100	NOTATION OF INTEREST	MISCELLANEOUS LAND USES	PLANNING/MARKETING/DEVELOPMENT PROJECTS	Ministry Of Forests, Lands And Natural Resource Op	Atlin	R066405		104N092	154.513	All That Unsurveyed Crown Land In The Vicinity Of Atlin Lake	Skeena Stikine	Marianne Johnson	Check for F&W conflict
6407491	SEC 16 MAP RESERVE	QUARRYING	SAND AND GRAVEL	Ministry Of Transportation And Infrastructure	Old Lakelse Road	017136		103I048	2.7	All That Unsurveyed Crown Land In The Vicinity Of Williams C	Coast Mountains	Satish Prasad	Check for conflicts
6407548	NOTATION OF INTEREST	MISCELLANEOUS LAND USES	PLANNING/MARKETING/DEVELOPMENT PROJECTS	Ministry Of Forests, Lands And Natural Resource Op	Telikwa	017169			1227.736	All Those Parcels Or Tracts Of Land Situated In The Vicinity	Unknown	Marianne Johnson	Multiple sites. Site-specific Deep Cr may have been missed in Bulkley LRMP ADA/WHMA process and needs to be looked at for making a S17 WHMA for F&W even if grazing lease. Another site on Bulkley R back channel has map error where on some maps it's a full polygon and on others it is half. Check before any tenure or sale. Replace this NOI (all the ADA parcels in L. Kathryn-Driftwood vicinity) with the updated boundaries for Bulkley LRMP Agriculture Development Area/Wildlife Habitat Management Areas (Dave Aimrault FLRNO). Boundaries now refined to site level values & topography by Len Vanderstar Mark Schuffart and John Stevensons using arability maps, topography and site visits 2015. FLRNO will send site-level rationales to support requested changes. Area (pink) NE Canyon Cr rec to be added to Wildlife Habitat Managment Area S17 as it is steep ravine, rare ecosystem.
6407550	NOTATION OF INTEREST	MISCELLANEOUS LAND USES	PLANNING/MARKETING/DEVELOPMENT PROJECTS	Ministry Of Forests, Lands And Natural Resource Op	Smithers	017171			773.271	All Those Parcel Or Tracts Of Land In The Vicinity Of Kathy	Unknown	Marianne Johnson	
6407552	NOTATION OF INTEREST	AGRICULTURE	EXTENSIVE	Ministry Of Forests, Lands And Natural Resource Op	North Of Smithers	R017173			1252.09	All Those Parcels Or Tracts Of Land In The Vicinity Of Moric	Unknown	John Stevenson	
6407556	SEC 16 MAP RESERVE	INSTITUTIONAL	MISCELLANEOUS	Ministry Of Transportation And Infrastructure	W Of Topley	017163		93L059	1.035	That Part Of District Lot 2629, Range 5, Coast District, Con	Nadina	Sherry Applegate	Check
6407585	SEC 16 MAP RESERVE	ENVIRONMENT, CONSERVATION, & RECR	PUBLIC ACCESS/PUBLIC TRAILS	Ministry Of Forests And Range	Kaien Island	017192	16660-20/6575		8.8	That Part Of Block 2, District Lot 251, Range 5, Coast Distr	Unknown	Nancy White	Check for transfer
6407630	SEC 16 MAP RESERVE	QUARRYING	SAND AND GRAVEL	Ministry Of Transportation And Infrastructure	7 Km S Of Iskut	R056027			7.4	All That Unsurveyed Crown Land In The Vicinity Of Eddontenaj	Unknown	Satish Prasad	Check for F&W conflicts
6407705	SEC 16 MAP RESERVE	QUARRYING	SAND AND GRAVEL	Ministry Of Transportation And Infrastructure	Blue River Bridge	R66029	104p/11-001 Mocassin Pit	104P075	11	All That Unsurveyed Crown Land In The Vicinity Of Old Faddy	Skeena Stikine	Satish Prasad	Check for conflict
6407706	SEC 16 MAP RESERVE	QUARRYING	SAND AND GRAVEL	Ministry Of Transportation And Infrastructure	Vic French Cr	R66030	104p/11-005 Maitland Pit	104P054	11.1	All That Unsurveyed Crown Land In The Vicinity Of French Cre	Skeena Stikine	Satish Prasad	Check for conflict
6407819	SEC 16 MAP RESERVE	ENVIRONMENT, CONSERVATION, & RECR	ENVIRONMENT PROTECTION/CONSERVATION	Ministry Of Transportation And Infrastructure	Siphon Creek	R076006		103P049	0.01	That Part Of District Lot 1891, Cassiar District, Containing	Skeena Stikine	Sherry Applegate	check what this is
6407888	SEC 16 MAP RESERVE	QUARRYING	MISCELLANEOUS	Ministry Of Transportation And Infrastructure	Legate Creek	R076018		103I079	2.632	All That Unsurveyed Crown Land In The Vicinity Of Legate Cre	Coast Mountains	Satish Prasad	Check
6407924	SEC 16 MAP RESERVE	QUARRYING	SAND AND GRAVEL	Ministry Of Transportation And Infrastructure	Telegraph Creek Road	R086001		104I050	4	All That Unsurveyed Crown Land Lying Southwest Of Tatsho Mou	Skeena Stikine	Satish Prasad	Check for conflict
6408174	SEC 16 MAP RESERVE	QUARRYING	SAND AND GRAVEL	Ministry Of Transportation And Infrastructure	South Of Blue River Bridge	R106007	104p/14-007	104P075	50.8	All That Unsurveyed Crown Land In The Vicinity Of Blue River	Skeena Stikine	Satish Prasad	Check for conflict
6408257	SEC 16 MAP RESERVE	INSTITUTIONAL	MISCELLANEOUS	Ministry Of Transportation And Infrastructure	Shames Mountain	R106015	52401 Raws	103I046	0.01	All That Unsurveyed Crown Land In The Vicinity Of Shames Mou	Coast Mountains	Sherry Applegate	Transfer to Trails & Rec Sites.
6408282	SEC 16 MAP RESERVE	QUARRYING	SAND AND GRAVEL	Ministry Of Transportation And Infrastructure	Swindle Island	R106010	713034		0.533	All That Unsurveyed Crown Land Lying Approximately 765 Metre	Unknown	Satish Prasad	Check for F&W conflicts
6408403	SEC 16 MAP RESERVE	QUARRYING	SAND AND GRAVEL	Ministry Of Transportation And Infrastructure	Rainbow Lake	R126037		103I030	20.05	All That Unsurveyed Crown Land In The Vicinity Of Rainbow La	Coast Mountains	Satish Prasad	Check for conflicts
6408413	SEC 16 MAP RESERVE	MISCELLANEOUS LAND USES	OTHER	Ministry Of Transportation And Infrastructure	Quick East Rd.	R126027	E-72	93L066	3.27	Remainder Of District Lot 253, Range 5 Coast District.	Skeena Stikine	Sherry Applegate	
6408716	SEC 16 MAP RESERVE	ENVIRONMENT, CONSERVATION, & RECR	SCIENCE MEASUREMENT/RESEARCH	Ministry Of Transportation And Infrastructure	Good Hope Lake	R146013		104P024	0.243	All That Unsurveyed Crown Land In The Vicinity Of Good Hope	Skeena Stikine	Sherry Applegate	N/A
6408727	SEC 16 MAP RESERVE	QUARRYING	SAND AND GRAVEL	Ministry Of Transportation And Infrastructure	Southbank	R146014		93E088	15.92	That Part Of The S1/2, District Lot 692, Range 4 Coast Distr	Nadina	Satish Prasad	#REF!
6408758	SEC 16 MAP RESERVE	QUARRYING	SAND AND GRAVEL	Ministry Of Transportation And Infrastructure	Tchesinkut Creek	R156002		93K014	47.57	All That Unsurveyed Crown Land In The Vicinity Of Tchesinkut	Nadina	Satish Prasad	#REF!
6408769	SEC 16 MAP RESERVE	QUARRYING	SAND AND GRAVEL	Ministry Of Transportation And Infrastructure	Topley	R156010		93L050	105.24	Those Parts Of District Lots 4208, 4209, 4215, 4225 And 4226	Nadina	Satish Prasad	#REF!
6408770	NOTATION OF INTEREST	ENVIRONMENT, CONSERVATION, & RECR	FOREST MANAGEMENT RESEARCH	Ministry Of Forests, Lands And Natural Resource Op	Forestdale	R156009		93K031	3.203	That Part Of District Lot 3542, Range 5 Coast District, Con	Nadina	Erica Lilles	N/A (Co-ordinate research)

File #	Subtype	Purpose	Subpurpose	Client Name	Location	Document #	Client File	Map Sheet #	Total Area (ha)	Legal Description	FDistrict	Contact	FLRNO Ecosystems Authorizations Direction
6408774	NOTATION OF INTEREST	ENVIRONMENT, CONSERVATION, & RECR	FOREST MANAGEMENT RESEARCH	Ministry Of Forests, Lands And Natural Resource Op	Sharpe Creek	R156003		93M014	5.191	Those Parts Of District Lots 1463 And 1468, Cassiar District	Skeena Stikine	Erica Lilles	N/A (Co-ordinate research)
6408775	NOTATION OF INTEREST	ENVIRONMENT, CONSERVATION, & RECR	FOREST MANAGEMENT RESEARCH	Ministry Of Forests, Lands And Natural Resource Op	Date Creek	R156004		93M042	465.082	All That Unsurveyed Crown Land In The Vicinity Of Bras Lake	Skeena Stikine	Erica Lilles	
6408779	SEC 16 MAP RESERVE	QUARRYING	SAND AND GRAVEL	Ministry Of Transportation And Infrastructure	Elk Lake	R156005		104N063	20.638	All That Unsurveyed Crown Land In The Vicinity Of Elk Lake,	Skeena Stikine	Satish Prasad	Check for conflict
6408780	SEC 16 MAP RESERVE	QUARRYING	SAND AND GRAVEL	Ministry Of Transportation And Infrastructure	Palmer Lake	R156006		104N043	9.253	All That Unsurveyed Crown Land In The Vicinity Of Palmer Lak	Skeena Stikine	Satish Prasad	Check for conflict

File: 0255078

Date: July 6, 2018

To: Cara Nelson
Senior Portfolio Administrator

Re: Cancellation of Section 16 Map Reserve for UREP/Recreation Reserve 0255078

Ministry of Environment and Climate Change Strategy has requested that this Section 16 Map Reserve be cancelled.

Email confirmation/request of cancellation:



Cancellation email 0255078.msg

Recommendations:

It is recommended that this Map Reserve be cancelled.

Prepared by Beth Petley-Jones, Authorization Specialist, July 6, 2018 for signature by:



Bobby Love
Director of Authorizations
Skeena Region

MAP RESERVE REVIEW LUR

SK - LAND MGMNT - SKEENA FIELD OFFICE

CANCELLATIONS

Files:	Various	Report Date:	February 9, 2019
Client:	Ministry of Environment and Climate Change Strategy BC Parks and Conservation Officer Service Division (Regional Operations) 4051-18th Avenue, Prince George, BC, V2N 1B3		

Lands Actions/Comments:

A comprehensive review of all Map Reserves held by BC Parks was done by Nancy White, Planning Section Head, (now Ministry of Environment and Climate Change Strategy). Her spreadsheet indicates: a) reserves to be retained by Parks, b) cancel files no longer required, and c) files to be transferred to other agencies.

BC Parks wish to retain Map Reserves highlighted in Green on Master Reserve spreadsheet attached.

Upon further review, I recommend the following files be cancelled as per my recommendations on the list below.

File	Recommendation	BC Park's Notes
0245022	1. Cancel 0245022 as it is within Bulkley Junction Provincial Park. 2. 6401981 - MOTI quarry will be cancelled under another Land Use Report as it is within Bulkley Junction Park - MOTI will need to apply to BC Parks	Primarily within Bulkley Junction Park. Additional Reserve area outside of Park is within 6401981 MoTI quarry (active quarry). MAINTAIN INTEREST AS INTERNAL TO PARK. CHANGE TO NOI FOR PARKS AND AMEND SHAPEFILE TO REMOVE PARK AREA.
6403527	Cancel. NOI's are not needed. Safe boat havens will be available for individuals for emergency shelter. Any form of tenure in these waterways would still provide for these emergency shelter opportunities.	This is a NOI for UREP. Change to boat haven.
6405344	Cancel 6405344 - PAS files were initially created until LUP were put in place. The Land Use Plan has been finalized for the Atlin-Taku.	NOI for PAS The shape is almost fully within the Atlin-Taku LUP area. A small portion overlaps Tutshi Conservancy. Amend shape to remove the overlaps with Atlin-Taku LUP & Tutshi Conservancy.
6405345	Cancel 6405345 - PAS files were initially created until LUP were put in place. The Land Use Plan has been finalized for the Atlin-Taku.	NOI for PAS Whiting River/Chutine Lake. Amend shapefile to remove overlap with Atlin-Taku LUP and Cassiar-Iskut-Stikine LRMP.
6405346	Cancel 6405346 - PAS files were initially created until LUP were put in place. The Land Use Plan has been finalized for the Atlin-Taku.	NOI for PAS - Kawdy Plateau. Two shapes. Remove shape overlapping with Atlin-Taku LUP (west). Maintain shape in area with no LUP (east).

6405347	Cancel 6405347 - PAS files were initially created until LUP/SRMP's were put in place. The SRMP has been finalized for the Dease-Liard	NOI in vicinity of Jennings Lake for Protected Areas Strategy purposes. There is no Land Use Plan in this area. The NOI should remain until such time that a LUP is completed. Modify shape to remove overlap with Dease-Liard SRMP.
6405444	Cancel. NOI's are not needed. Safe boat havens will be available for individuals for emergency shelter. Any form of tenure in these waterways would still provide for these emergency shelter opportunities.	Nol for boat haven - Newcomb harbour, Pitt Island
6405445	Cancel. NOI's are not needed. Safe boat havens will be available for individuals for emergency shelter. Any form of tenure in these waterways would still provide for these emergency shelter opportunities.	NOI for boat haven immediately adjacent to Kt'ii Racey Conservancy
6405447	Cancel. NOI's are not needed. Safe boat havens will be available for individuals for emergency shelter. Any form of tenure in these waterways would still provide for these emergency shelter opportunities.	NOI for boat haven
6405448	Cancel. NOI's are not needed. Safe boat havens will be available for individuals for emergency shelter. Any form of tenure in these waterways would still provide for these emergency shelter opportunities.	NOI for boat haven
6405449	Cancel. NOI's are not needed. Safe boat havens will be available for individuals for emergency shelter. Any form of tenure in these waterways would still provide for these emergency shelter opportunities.	Nol for boat haven
6405450	Cancel. NOI's are not needed. Safe boat havens will be available for individuals for emergency shelter. Any form of tenure in these waterways would still provide for these emergency shelter opportunities.	NOI for boat haven
6405451	Cancel. NOI's are not needed. Safe boat havens will be available for individuals for emergency shelter. Any form of tenure in these waterways would still provide for these emergency shelter opportunities.	NOI for boat haven - foreshore adjacent to Kitasoo Spirit Bear Conservancy.
6405452	Cancel. NOI's are not needed. Safe boat havens will be available for individuals for emergency shelter. Any form of tenure in these waterways would still provide for these emergency shelter opportunities.	NOI for boat haven - foreshore of Smithers Island Conservancy

6405453	Cancel. NOI's are not needed. Safe boat havens will be available for individuals for emergency shelter. Any form of tenure in these waterways would still provide for these emergency shelter opportunities..	Noi for boat haven - foreshore of Chapple Cornwall Conservancy
6405454	Cancel. NOI's are not needed. Safe boat havens will be available for individuals for emergency shelter. Any form of tenure in these waterways would still provide for these emergency shelter opportunities..	Noi for boat haven
6405456	Cancel. NOI's are not needed. Safe boat havens will be available for individuals for emergency shelter. Any form of tenure in these waterways would still provide for these emergency shelter opportunities..	NOI boat haven - Coghlan Anchorage.
6405457	Cancel. NOI's are not needed. Safe boat havens will be available for individuals for emergency shelter. Any form of tenure in these waterways would still provide for these emergency shelter opportunities.	Noi for boat haven - Devlin Bay
6405458	Cancel. NOI's are not needed. Safe boat havens will be available for individuals for emergency shelter. Any form of tenure in these waterways would still provide for these emergency shelter opportunities.	NOI for Boat Haven - Ethelda Bay
6405459	Cancel. NOI's are not needed. Safe boat havens will be available for individuals for emergency shelter. Any form of tenure in these waterways would still provide for these emergency shelter opportunities.	NOI for boat haven
6405460	Cancel. NOI's are not needed. Safe boat havens will be available for individuals for emergency shelter. Any form of tenure in these waterways would still provide for these emergency shelter opportunities.	NOI for boat haven
6405468	Cancel. NOI's are not needed. Safe boat havens will be available for individuals for emergency shelter. Any form of tenure in these waterways would still provide for these emergency shelter opportunities.	NOI for Boat Haven - Klewnuggit Inlet near Klewnugget Inlet Marine Park
6405469	Cancel. NOI's are not needed. Safe boat havens will be available for individuals for emergency shelter. Any form of tenure in these waterways would still provide for these emergency shelter opportunities.	NOI for boat haven

6405471	Cancel. NOI's are not needed. Safe boat havens will be available for individuals for emergency shelter. Any form of tenure in these waterways would still provide for these emergency shelter opportunities.	NOI for Boat Haven in Legace Bay.
6405474	Cancel. NOI's are not needed. Safe boat havens will be available for individuals for emergency shelter. Any form of tenure in these waterways would still provide for these emergency shelter opportunities.	NOI Environment-Conserv-Rec/Boat Haven
6405475	Cancel. NOI's are not needed. Safe boat havens will be available for individuals for emergency shelter. Any form of tenure in these waterways would still provide for these emergency shelter opportunities.	NOI for Boat Haven - Curtis Inlet
6405476	Cancel. NOI's are not needed. Safe boat havens will be available for individuals for emergency shelter. Any form of tenure in these waterways would still provide for these emergency shelter opportunities..	NOI for boat haven - Colby Bay-Banks Island

BC Parks Master List:

Master Reserve
List_BC Parks MOE (U

Communication Record:

Review of Map
Reserves & NOIs for

Recommendation:

1. Cancel Map Reserves as per recommendations on list above.
2. Complete Tantalus Tasks

Report completed: Josie Love (Contractor);
Technical Reviewer: Darren Witt, Senior Licensed Authorization Officer

Dated: February 9, 2019

For signature by:

Bobby Love
Director of Authorizations
Skeena Region



MAP RESERVE REVIEW LUR

SK - LAND MGMNT - SKEENA FIELD OFFICE

CANCELLATIONS

Files:	Various	Report Date:	February 5, 2019
Client:	Ministry of Environment and Climate Change Strategy BC Parks and Conservation Officer Service Division (Regional Operations) 4051-18th Avenue, Prince George, BC, V2N 1B3		

Lands Actions/Comments:

A comprehensive review of all Map Reserves held by BC Parks was done by Nancy White, Planning Section Head, BC Parks (now Ministry of Environment and Climate Change Strategy). Her spreadsheet indicates: a) reserves to be retained by Parks, b) cancel files no longer required, and c) files to be transferred to other agencies. BC Parks identified files to be transferred to Recreation Sites & Trails (Rec S & T), highlighted in Yellow (see Master Reserve List attached).

Upon further review, the following Map Reserves are overlapping existing Recreations Reserves under Forest Recreation Tenures shown in the BCGW database. These reserves indicate recreational value or opportunities are present.

I recommend Map Reserves overlapping Recreation Reserves and those over legally designated sites under Section 56 of FRPA are cancelled and not transferred to Rec S & T.

The list of files are as follows:

File #	Recommendation
0099613	Cancel - Within REC0789 (BCGW Layer)
0123722	Cancel - Within REC0784 (BCGW Layer)
0189343	Cancel - Within REC0792 (BCGW Layer)
0197513	Section 56 - FRPA Designated REC0765 (Kitsequecla Lake)
0203021	Cancel - Within REC0578 (BCGW Layer)
0207694	Cancel - Within REC0523 (BCGW Layer)
0208548	Cancel - Within REC0555 (BCGW Layer)
0209839	Cancel - Within REC0786 (BCGW Layer)
0211718	Section 56 - FRPA Designated REC0742 (Helen Lake)
0211719	Cancel - Within REC0571 (BCGW Layer)
0212020	Cancel - Within REC0554 (BCGW Layer)
0227816	Cancel - Within REC0520 (BCGW Layer)
0235771	Cancel - Within REC0720 (BCGW Layer)
0240239	Cancel - Within REC0587 (BCGW Layer)
0244636	Cancel - Within REC0795 (BCGW Layer)
0244639	Cancel - Within REC0658 (BCGW Layer)
0262242	Cancel - Within REC0787 (BCGW Layer)
0267061	Cancel - Within REC0797 (BCGW Layer)

0269170	Cancel - Within REC0559(BCGW Layer)
0269336	Cancel - Within REC0578(BCGW Layer)
0271166	Cancel - Within REC099077(BCGW Layer)
0271171	Cancel - Within REC0907(BCGW Layer)
0280566	Cancel - REC00612 Exists (BCGW Layer)
0293734	Cancel - Within REC0790(BCGW Layer)
0293735	Cancel - Within REC0985(BCGW Layer)
6402313	Cancel - Within REC0785 (BCGW Layer)
6402525	Cancel - Within REC0572(BCGW Layer)
6402631	Cancel - Within REC0540(BCGW Layer)
6402966	Cancel - Within REC0747 and REC0549(BCGW Layer)



Master Reserve
List_BC Parks MOE (U)

Communication Record:



Review of Map
Reserves & NOIs for

Recommendation:

1. Cancel Map Reserves as BC Parks no longer require the sites.
 - Tantalus tasks completed
 - Per the Map Reserve Review Project Principles, a cancellation letter to BC Parks not required
 - File Closed

Report completed by: Josie Love, Map Reserve Review Contractor, dated February 5, 2019.

Technical Reviewer: Darren Witt, Senior Licensed Authorization Officer.

For signature by:

Bobby Love
Director of Authorizations
Skeena Region



MAP RESERVE REVIEW LUR

SK - LAND MGMNT - SKEENA FIELD OFFICE

CANCELLATIONS

Files:	Various	Report Date:	February 7, 2019
Client:	Ministry of Environment and Climate Change Strategy BC Parks and Conservation Officer Service Division (Regional Operations) 4051-18th Avenue, Prince George, BC, V2N 1B3		

Lands Actions/Comments:

A comprehensive review of all Map Reserves held by BC Parks was done by Nancy White, Planning Section Head, (now Ministry of Environment and Climate Change Strategy). Her spreadsheet indicates: a) reserves to be retained by Parks, b) cancel files no longer required, and c) files to be transferred to other agencies. BC Parks identified files to be transferred to Recreation Sites & Trails (Rec S & T), highlighted in Yellow on Master Reserve List attached.

BC Parks identified files to be transferred to Recreation Sites & Trails (Rec S & T), highlighted in Yellow (see spreadsheet attached). Further research shows that some of the UREPs overlap existing recreation sites that have been legally designated under Section 15 of FRPA or are overlapping existing Recreation Reserves under Forest Recreation Tenures shown in the BCGW database. These reserves indicate recreational value or opportunities are present and will be shown on a status report.

I recommend the following files be cancelled as per my recommendation below.

File #	Recommendation	BC Park's Notes
0186539	Cancel -Within REC0503	Overlap with REC0503 Guyishton Lake Rec Site
0189343	Cancel - Within REC0792 (BCGW Layer)	REC0792 Kitwanga River Rec RESERVE.
0233950	Cancel - With REC1096	This site won't show up in the mapping app and there is no Parks file. Waterfront on Fish Lake N of Nechako Reservoir.
0235048	Cancel - Within REC0886	Sawmill Point Rec SITE - Dease Lake. Slight difference in shape. North end of Dease L on E shore. Lake access for boat launch and camping, sandy beach
0271957	Cancel File 6408098 - MIRR - for First Nation cultural significance will remain active	Two parcels on Tatsemenie Lake (N is 8621 and S is 8622). N site has potential for a campsite and boat landing. Overlapped by NOI for cultural significance purposes. S side also has campsite and boat landing potential.
0275936	Cancel - Within REC0798	Fully within Recreation Reserve REC0798, Mudflat Creek. .
0279888	Cancel - Within REC16061	Lake access for fishing, hunting, boat launch, picnicking, and camping. Old mill site within UREP. REC16061, Swans Lake, also on this lake.
0292067	Cancel - Within REC0787	Kispiox River. 8403 has 2 sites: 0262242 (east site) and 0292067 (west site). Both sites fully within Recreation RESERVE REC0787, Kispiox R Lot 684.
0319334	Cancel File 6408098 - MIRR - for First Nation cultural significance will remain active	Waterfront on Tagish Lake (Tahala Bay). File info indicates there are several cabins located within this UREP. One cabin owner requested permission to retain one cabin for his personal use and the other for public use. Lands and BC Parks seem to have agreed to this provided no further construction be permitted (1979). UREP overlapped by a NOI for FN cultural significance.



Master Reserve
List_BC Parks MOE (U

Communication Record:



Review of Map
Reserves & NOIs for

Recommendation:

1. Cancel Map Reserves as BC Parks no longer require the sites.
 - Tantalus tasks completed
 - Per the Map Reserve Review Project Principles, a cancellation letter to BC Parks not required
 - File Closed

Report completed by: Josie Love, Map Reserve Review Contractor, dated February 7, 2019.
Technical Reviewer: Darren Witt, Senior Licensed Authorization Officer.

For signature by:

Bobby Love
Director of Authorizations
Skeena Region



Memorandum

File: 0275785

Date: March 11, 2019

To: Terrie Young
Senior Portfolio Administrator

Re: **Cancellation - MINISTRY OF ENVIRONMENT AND CLIMATE CHANGE STRATEGY,
BC PARKS – SECTION 16**

In 2016, BC Parks' completed a review of Map Reserves held in their name. At that time, Nancy White, Planning Section Head, recommended this Section 16 be transferred to Recreation Sites and Trails (RS & T), Coast Mountain.

Nancy has now requested that the Section 16, in the name of BC Parks, be cancelled and not transferred to RS & T.

Email confirmation/request of cancellation:



Cancel - Copper
River UREP 0275785.

Recommendations:

It is recommended that this Section 16 be cancelled as per Nancy White.

Report completed by:

Josie Love, Contractor - Map Reserve Review Project on March 11, 2019, for signature by:

Bobby Love
Director of Authorizations
Skeena Region



MAP RESERVE REVIEW LUR

SK - LAND MGMNT - SKEENA FIELD OFFICE

CANCELLATIONS

Files:	Various	Report Date:	April 16, 2019
Client:	Ministry of Forests, Lands, Natural Resource Operations and Rural Development Fish, Wildlife Habitat Management Branch, Skeena Region Smithers, BC.		

Lands Actions/Comments:

A comprehensive review of all Map Reserves held by Fish and Wildlife (F&W) was done by Anne Hetherington, Ecosystem Specialist in 2016 as part of the Map Reserve Review Project.

As per Anne Hetherington's request, F & W wish to cancel the following Map Reserves as they are no longer required.

File #	F & W's Rationale
0349879	Eco Reserve has been replaced with Atna Park.
1413207	This is an overlap with File 0324980 - Section 16 for Watershed purposes
6405427	This is a direct overlap with a S17/FN/Treaty Area.
6405534	Direct overlap with Catherine Cr Ecological Reserve
6405583	Direct overlap with 0211834 S16 UREP.
6405585	Direct overlap with 0211857 S16 UREP.
6405586	Direct overlap with 0211860 S16 UREP.
6405587	Direct overlap with UREP on Babine L
6405588	This island in Babine L is recreation site.
6405591	Direct overlap with Babine Lk UREP
6405593	This NOI overlaps File 0211831 - Section 16. File 0211831 will be transferred from BC Parks to Fish and Wildlife for conservation purposes (high values for moose habitat) and not for recreation development.
6405594	There is a S 16 UREP overlapping this NOI.
6405596	There is a S 16 UREP overlapping this NOI.
6405597	Replaced by Macdonald Bay Conservancy.
6405598	Redundant NOI & Sec 16 UREP is now Shearwater Conservancy.
6405602	Overlaps a UREP.
6405604	There is a S 16 UREP overlapping this NOI. Keep the UREP and delete the redundant NOI
6405605	There is a S 16 UREP overlapping this NOI.
6405615	Overlaps with a Conservancy

6405616	Overlaps UREP
6405618	Overlaps with a Conservancy and an old S 16 UREP
6408635	In town of Stewart. Institutional. Several overlaps.

Note:

In January 2018, there was a clean-up project for Tantalus to update the correct Ministry name for the above files. At that time, the incorrect Ministry (Ministry of Transportation & Infrastructure) was added. For the importance of data integrity, I have updated the client to the correct Ministry, FLNRORD, Fish, Wildlife Habitat Management Branch, even though these files are being cancelled.


Recommendation:

1. Cancel Map Reserves - list above.
2. Complete Tasks in Tantalus
3. Update correct Client in Tantalus
4. Per the Map Reserve Review Project principals and direction given, a cancellation letter to the client will not be issued.

Report completed: Josie Love (Contractor);
Technical Reviewer: Darren Witt, Senior Licensed Authorization Officer

Dated: April 16, 2019

For signature by:



Bobby Love
Director of Authorizations
Skeena Region



MAP RESERVE REVIEW LUR

SK - LAND MGMNT - SKEENA FIELD OFFICE

CANCELLATION

File:	6402958	Report Date:	April 9, 2019
Client:	Ministry of Forests, Lands, Natural Resource Operation & Rural Development Nadina District, Burns lake, BC		

Lands Actions/Comments:

Section 16 Map Reserve was established in 1987 for recreation purposes in the vicinity of Doris Lake. Forest Recreation Tenure, REC0528 is fully overlapping this Map Reserve. This Section 16 will not be required.

Recommendation:

Cancel Map Reserve.

- Tantalus tasks completed
- Per the Map Reserve Review Project Principles, a cancellation letter to MFLNRORD, Nadina District is not required
- File Closed

Report completed by: Josie Love, Map Reserve Review Contractor, dated April 9, 2019.

Technical Reviewer: Darren Witt, Senior Licensed Authorization Officer.

For signature by:

A handwritten signature in black ink, appearing to read "Bobby Love".

Bobby Love
Director of Authorizations
Skeena Region

MAP RESERVE REVIEW LUR

SK - LAND MGMNT - SKEENA FIELD OFFICE

CANCELLATIONS

Files:	Various	Report Date:	April 19, 2019
Client:	Ministry of Forests, Lands, Natural Resource Operations and Rural Development Fish and Wildlife, Skeena Region Bag 5000, Smithers, BC V0J 2N0		

Lands Actions/Comments:

A comprehensive review of all Map Reserves held by Fish and Wildlife was done by Anne Hetherington, Ecosystem Specialist as part of the Map Reserve Review Project. Comments and/or requests to either cancel reserves or retain them were provided.

Upon my further review, I recommend the following files be **cancelled** as per my rationale/recommendations on the list below.

File	Fish & Wildlife - Comments	Rationale/Recommendation
0059246	Value -Key Moose winter habitat (previously winter game feeding based on L drive F&W Reserve file)	Critical habitat has been set aside through legal designation (UWR shown in the BCGW).
0204542	Municiple greenbelt	Already covered by a legal objective.
0331541	Specific ecological benchmark value which needs to be managed for within Babine R Park. Very high Grizzly Bear use area. Referral to Parks needed for any activity. This area is a missing piece of the LRMP connectivity corridor which was supposed to continue through Babine Park but was, in error, missed during the mapping. It is important to keep the Ecological Reserve (personal comment Darren Fillier, Parks)	Partially within Babine River Park Corridor. Critical habitat has been set aside through legal designation. The legal order will need to be amended in order to address the area missed for Grizzly Bear. Through the status, referrals will be sent for any activity.
0347121	Proposed 1985 ,Parks file 85706	Within Atlin-Taku Land Use Plan. Critical habitat has been set aside through legal designation. Additional measures to preserve more habitat requires consultation with the public.
1413209	Is this east side of Banks Is now redundant since Conservancies established? There is Banks Conservancy adjacent to west. Assume it needs to stay until proved otherwise.	Conservancy already exists. No need to use other legislative tools to serve as further protection of this value.
1413214	Alice Arm; Check what this is. In same general area as the rare plant community (Pacific Crabapple stand & second-growth Sitka Spruce stand identified in 2015 during Nature Trust site visit which needs protection). This S17 needs to be considered for Conservation Lands designation when that process starts.	Already covered by a UWR. No need for a map reserve to protect values that are already protected. This will be picked up in a status.
6400557	Wildlife Management Area/ contiguous with UREP? BMP for Wildlife Management Areas including adjacent access impacts/ Action: Boundary adjustment needed to include UREP x area and change of agency and purpose. (Nancy White email June 8)	Wildlife Management Area in the Bulkley LRMP will be picked up through the land status process.
6401277	Rationale: foreshore and bed of Portland Canal in Stewart. Overlaps: 6401274 (S17/Misc/Marketing) along foreshore. Authorizations: Referrals required for foreshore development, particularly in-filling. Action: Needs strategic foreshore environmental and community access plan (Lands Title Act requirements).	Any applications in the area would be referred through the land status process. The need for a plan is not a rationale for keeping a reserve in place. If a planning process is established, then a reserve can be considered at that time.

6401458	This area is part of the Bulkley LRMP Wildlife-Agriculture process. It is still relevant on Crown Land to help fine-tune Wildlife Habitat Management Area boundaries or future tenures.	Potential fine tuning of estimated WMA boundaries is not a good enough rationale for keeping this reserve. If at some point it is determined, with public consultation, that the boundaries need to be adjusted then a reserve can be established to hold the land until the boundary is properly adjusted. Referrals would be sent to F & W through the land status process.
6401677	Fish & Wildlife Reserve, S of Telkwa R, Telkwa S. Candidate for Regional Conservation Lands area. Was originally a moose habitat enhancement area (S12, Telkwa SW 1/4 DL 409 R5 CD) File 83684 from 4/2/83. Village of Telkwa is interested in a joint management role for recreation and/or trails.	Established in 1983. Rationale for area is not specific enough therefore needs be cancelled. Rationale provided here speaks to many different potential interests. Appears to be in place out of speculation of something happening in the area. Until such time as a specific purpose has been established and a client applies for the area, the current reserve is to be cancelled.
6402069	Fish & Wildlife Reserve, Klinger L, Telkwa. F&W Reserve for wildlife habitat (L Summary doc) Candidate for Regional Conservation Lands areas.	Established in 1984. Within WHA and will be picked up through the land status process. There currently is no process to establish new conservation lands. Until such time as a formal request from the society comes forward for considering these areas as conservation lands, the reserve should be cancelled. Holding something indefinitely on the chance that a society may deem it useful to acquire is no reason to restricting access to these lands.
6402159	Value - moose habitat enhancement area with investment. File 85717 1985 F&W S12 Tchesinkut Lk DL 6690-3.	Established in 1985. This should be preserved under another piece of legislation such as a UWR or WHA. No need to use the land act to serve as a surrogate for protection of this area. Referrals will be sent to F & W through the land status process.
6402531	Telkwa Mountain Caribou area important to keep as it covers different area than proposed Wildlife Habitat Area.	Established in 1987. No sufficient rationale to warrant keeping reserve. The critical habitat has already been preserved (within WHA) and will be captured in the land status process. If it was critical to preserve this area then it should go through public engagement to determine the impact of its establishment.
6402647	Fish & Wildlife Reserve, Quick (by Hwy 16). Rationale is wildlife strategic spatial habitat.	Established in 1986. Not sufficient enough rationale to keep it. If it's critical or habitat worth preserving it should be preserved under legal designation through other legislation (UWR or WHA).
6402757	Value is Wildlife Habitat File #86926	Established in 1986. Not sufficient enough rationale to keep it. If it's critical or habitat worth preserving it should be preserved under legal designation through other legislation (UWR or WHA).
6402810	Fish & Wildlife Reserve. Bulkley/Telkwa River across from Donaldson Dump -Section 31-34 for habitat purposes. Document 926029. Value is Bulkley R floodplain, rare ecosystems, LRMP connectivity corridor, ungulate winter range.	Established in 1986. Not sufficient enough rationale to keep it. If it's critical or habitat worth preserving it should be preserved under legal designation through other legislation (UWR or WHA). Referral will be sent through the land status process.
6402976	Emerson Cr W of Klinger Lk. Wildlife Management Area with sensitivity to access. Identified as moose winter range. Authorizations: flag for access sensitivity and adjacent development. Affects Telkwa Caribou Recovery area.	Established in 1987. Not sufficient enough rationale to keep it. If it's critical or habitat worth preserving it should be preserved under legal designation through other legislation (UWR or WHA). Referrals will be sent through the land status process.
6403020	Sensitive fish & wildlife habitat at confluence of river and Gladys Lk.	Indian Lake Hitchcock Creek Conservancy overlaps the majority of this reserve. If it's critical or habitat worth preserving it should be preserved under legal designation through other legislation (UWR or WHA).

6403799	Wildlife Habitat Management Areas from Bulkley LRMP, originally identified for ungulate winter range values. It still has redundant overlap of 6407548 NOI/Misc/Marketing, which needs to be removed.	Remove overlaps. These WHA's are already in the BCGW and will be identified in the status. The direction for what is allowed used within them is part of the LRMP direction.
6405616	Overlaps UREP	Overlapped by a conservancy. The area is within BC Parks control and Land Act does not apply.
6405618	Overlaps with a Conservancy and an old S 16 UREP but still requires protection for environmental purposes. Bay contains regionally-unusual 2 m, dense high rushes with abundant nesting water birds. Site of old portage across peninsula. Pers Com Anne Hetherington from 2014 canoe trip. Action: Habitat protection needs to be added into Conservancy document so that no development that would be detrimental to the reeds and water bird nesting.	Overlapped by a conservancy, the reserve can be cancelled as protection is already established. The area is within BC Parks control and Land Act does not apply.
6405656	Values: sensitive estuary, fish and grizzly habitat and migrating waterfowl. This was a candidate under Protected Area Strategy, which is complete. Consider transfer . Direction to Front Counter: development in this bay or adjacent land directed away from estuary, have as limited a footprint as possible and minimize visual quality impacts from water.	Already covered by UREP, File 0271172, BC Parks. No need for additional reserve.
6405718	Not on the Lands files. Assumed cancelled.	No rationale to keep.
6405850	Static S16. A Wildlife Habitat Management Area from the Bulkley LRMP. East of Frederick Lk.	Direction from the Bulkley LRMP will guide the activities that can take place in these areas. This will be picked up in the land status process. The technical reviewer and decision maker will consider any proposed activity relative to the LRMP direction.
6406392	Many overlapping NOI over this area. It looks like NOI has been replaced by Conservancy but there are areas not covered by Conservancy which may still need the NOI.	Protection of values already established through the conservancy. BC parks controls the area and any activity that occurs within this area would require a park use permit.
6407549	Multiple tenures under this file: Fish & Wildlife Reserve, Gibson Cr, Telkwa S near McQuarry L. Candidate for Regional Conservation Lands area.	There currently is no process to establish new conservation lands. Until such time a formal request from the society comes forward for considering these areas as conservation lands the reserve should be cancelled. Holding something indefinitely on the chance that a society may deem it useful to acquire is no reason to restricting access to these lands. .
6407551	Multiple Wildlife Habitat Management Areas from the Bulkley LRMP. Canyon Cr area site-specific option is to add to Fossilbeds Park as it is adjacent to it. This would give more protection and less management time.	If there are critical wildlife values to be preserved then they should be done so using proper legislation and be run through a public process. Using reserve in this manner is not a transparent process and circumvents public input into the need to keep these lands protected from development. These WMAs will also be picked up through the status and the tech review and decision maker can decide how a proposed activity is consistent with the LRMP direction.
6407736	Wildlife Habitat Area and part of caribou area.	Already covered by WHA. No need to have a reserve in place. The WHA will be picked up in the status and the technical review and decision maker will have to consider avoidance, mitigation or cancelling the application.
6407737	This NOI needs to be added to S16 6407736 for one consolidated unit. Wildlife, caribou area.	There is no sound rationale for keeping this NOI or the reserves. The values need to be protected through other legal designations. There are other legal designation adjacent to this area and should be extended to cover this area not use a reserve to act as a surrogate for a public process.
6408466	Floodplain, riparian and grizzly bear habitat and connectivity values. Authorization direction is to require referral for Ecosystems S.	Area identified as the Telsequah Valley Area Specific Resource Management Zone in the Atlin Taku Land Use Plan. Land status process will pick this up.

6408470	Multiple wildlife values in this flat valley bottom lake-wetland system between Racome Lake and Taku Arm. Ungulate winter range, wetlands.	Area identified as the Racine Lake Area Specific Resource Management Zone in the Atlin Taku Land Use Plan. Land Status process will pick this up.
6408492	Wildlife Habitat Management Area from Bulkley LRMP, Canyon Cr.	These WMAs will be picked up through the status and the technical review and decision maker can decide how a proposed activity is consistent with the LRMP direction.
6408602	This area might have had more specific LRMP planning but needs to be checked before deleting.	Within Gu Cha Duga Land Use Zone, Dease-Liard Sustainable Resource Management. Will be picked up on the land status.
6402396	This is 1,634 ha along Pr Rupert waterway, overlapped by pipeline r/ws. Possibly worthy of development permit comment to try to preserve some greenbelt features such as public use, connectivity and visuals. Seems to be more of a municipal issue than MOE.	The client in this case has not justified the need for the reserve therefore there is not sufficient enough rationale to keep it. No values have been identified that warrant protection though a Land Act reserve.
6402782	There is no polygon under this location. It is 1 of 4 sites on Skeena Rive, near Kasiks R. There are parks and Eco Reserves in area but they have their own labels. Check files.	The client in this case has not justified the need for the reserve therefore there is not sufficient enough rationale to keep it. No values have been identified that warrant protection though a Land Act reserve. Referral will be sent through the land status process
6402910	Small, specific valley off Tagish Lk.	Within Tutshi Lake/T'ooch AAYI Conservancy
6405415	There are several overlaps here. ID the rationale for this 'buffer' to see if it has been made redundant by other protections or if it has separate environmental reason for remaining. If needed is there better designation? Is it LRMP zone?	Partially within a Park Designation. The client in this case has not justified the need for the reserve therefore there is not sufficient enough rationale to keep it. No values have been identified that warrant protection though a Land Act reserve. Referral will be sent through the land status process
6405426	Recreation site (1ha) SE of Donal Landing with no overlapping protection. Keep and consider transfer to Trails & Rec Sites.	Not required by Fish & Wildlife
6405428	Keep (18 ha) and consider transfer. Between Donald Landing and Sutherland Prov Park.	There is not sufficient enough rationale to keep. No values have been identified that warrant protection though a Land Act reserve.
6405581	Partial overlap with Conservancy but this NOI extends beyond and includes south-facing slopes important for connectivity and ungulate winter range. Authorizations direction is to include lakeshore protection, connectivity and ungulate winter range and Best Management Practices.	NOI is not required as referral process is already in place to client. File 0211856 - BC Parks UREP fully overlaps this NOI. - change Client from MOTI to Fish & Wildlife.
6405592	Can be deleted if S16 URPE 0211849 is kept or transferred.	Not required by Fish & Wildlife. 0211849 - Recreation Site & Trails is active. - Change client from MOTI to Fish & Wildlife
6405617	Overlap with S16/ECR/UREP 0211842. Check that 0211841 is still active before deleting the NOI. Direct polygon overlap on point, west shore, north of Old Fort	Not required by Fish & Wildlife. 0211841 - Recreation Site & Trails UREP is active.
6405620	Probably a UREP-type recreataion site.	NOI is not required as referral process is already in place to client. 0211845 - BC Parks UREP is active. - Add Client - Fish & Wildlife.
6405621	Check file and field. Probably a UREP type recreation site.	NOI is not required as referral process is already in place to client. 0211844 - BC Parks UREP is active. - change Client from MOTI to Fish & Wildlife.
6406983	This large, linear polygon covering part of Fulton Lake may have been replaced by Fulton Reservoir shoreline polygon (S16/flood reserve 6407427)	Flood Reserve Overlaps
6408467	Shoreline values around Atlin town site. These may have had more specific planning but needs checking.	Area identified as the Atlin Community Area Specific Resource Management Zone in the Atlin Taku Land Use Plan.
6408468	There are some S16 sections but a lot of the area of the NOI has no overlap to show more specific plan.	Area identified as the Pine Creek Area Specific Resource Management Zone in the Atlin Taku Land Use Plan.

6408469	Blue Canyon SRMZ. No overlaps with Conservancy.	Area identified as the Blue Canyon Area Specific Resource Management Zone in the Atlin Taku Land Use Plan.
6408471	Valley adjacent to and surrounded by Atlin Recreation Area.	Area identified as the Hoboe-Willison Creek Area Specific Resource Management Zone in the Atlin Taku Land Use Plan
6408472	This might have been replaced with Atlin-Taku Plan and Conservancies	Area identified as the Sloko River Area Specific Resource Management Zone in the Atlin Taku Land Use Plan

Note:

In January 2018, there was a clean-up project for Tantalus to update the correct Ministry name for the above files. At that time, the incorrect Ministry (Ministry of Transportation & Infrastructure) was added. For the importance of data integrity, I have updated the client to the correct Ministry, FLNRORD, Fish, Wildlife Habitat Management Branch, even though these files are being cancelled.

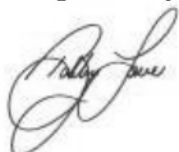
Recommendation:

1. Cancel Map Reserves as per recommendations on list above.
2. Complete Tasks in Tantalus
3. Update correct Client in Tantalus
4. Per the Map Reserve Review Project principals and direction given, a cancellation letter to the client will not be issued.

Report completed: Josie Love (Contractor);
 Technical Reviewer: Darren Witt, Senior Licensed Authorization Officer

Dated: April 19, 2019

For signature by:



Bobby Love
 Director of Authorizations
 Skeena Region



File No.: See Attached Table

June 22, 2020

VIA EMAIL: Catherine.Seel@gov.bc.ca and Shiloh.Carlson@gov.bc.ca

Catherine Seel, Manager Property Services and
Shiloh Carlson, Regional Aggregate Resource Manager
Ministry of Transportation and Infrastructure, Northern Regional Office
Prince George, British Columbia

Dear Catherine Seel and Shiloh Carlson:

RE: *Land Act* Reserves Review Project – Status of Reserves, Withdrawals, Notation of Interest

FLNR has undertaken a review of *Land Act* reserves, withdrawals, prohibitions and notations of interest (collectively known as “authorizations”) in the interest of improving the management of Crown land. Many of these authorizations were requested decades ago from individuals within your agency or the predecessor to your agency.

As part of this project, you or one of your colleague(s) were asked to provide information to justify the renewal, cancellation or amendment of these authorizations. You were informed that a review by the Delegated Decision Maker (DDM) would be conducted to determine the status of each of the authorizations that your agency held. Based on the information you provided, the current policy for reserves, withdrawals and notation of interests and in keeping with the delegated authority of the DDM, changes to some or all the authorizations held by your agency have occurred.

The attached spreadsheet lists all authorizations that were active in your agency’s name and the changes, if any, that occurred as a result of this review project.

Should you have any questions regarding this project or the status of the authorizations you currently hold, please do not hesitate to contact Darren Witt at Darren.Witt@gov.bc.ca.

Regards,

Bobby Love,
Director, Resource Authorizations

Attachment: - Authorizations Spreadsheet – Current Status

REVIEW					REFERRAL		DECISION			
File	Purpose	Sub purpose	Subtype (Sec. 15, Sec. 16, Sec. 17, Sec. 66, NOI)	Location	Update Status (Keep, Amend, Cancel)	Client's Comments / Rationale	Keep/ Amend/ Cancel	Change Subtype (Sec. 15, Sec. 16, Sec. 17, Sec. 66, NOI)	Assign to Client	Change Term (years)
6403912	Communication	Combined Uses	Sec 16 Map Reserve	KASIKS RIVER LO			Keep	No Change	No Change	8
0348117	Communication	Communicatio n Sites	Sec 16 Map Reserve	MT ALLARD			Keep	No Change	No Change	8
6404811	Communication	Communicatio n Sites	Sec 16 Map Reserve	SE OF MT. THORNHIL			Keep	No Change	No Change	8
6404843	Communication	Communicatio n Sites	Sec 16 Map Reserve	MT. MCLEAN			Keep	No Change	No Change	8
6404847	Communication	Communicatio n Sites	Sec 16 Map Reserve	HUDSON BAY FLATS			Keep	No Change	No Change	8
0283499	Communication	Communicatio n Sites	Sec 16 Map Reserve	GROUSE MTN	Keep Reserve	Communication Site - required to be retained as Section 16 to protect infrastructure; in place for public communication purposes.	Keep	No Change	No Change	8
0313502	Communication	Communicatio n Sites	Sec 16 Map Reserve	EHAHCEZETTE MTN	Keep Reserve	Communication Site - required to be retained as Section 16 to protect infrastructure; in place for public communication purposes.	Keep	No Change	No Change	8
0313503	Communication	Communicatio n Sites	Sec 16 Map Reserve	ISKUT RIVER	Keep Reserve	Communication Site - required to be retained as Section 16 to protect infrastructure; in place for public communication purposes.	Keep	No Change	No Change	8
0313504	Communication	Communicatio n Sites	Sec 16 Map Reserve	MADELY LAKE	Keep Reserve	Communication Site - required to be retained as Section 16 to protect infrastructure; in place for public communication purposes.	Keep	No Change	No Change	8
0313505	Communication	Communicatio n Sites	Sec 16 Map Reserve	GOOD HOPE LAKE	Keep Reserve	Communication Site - required to be retained as Section 16 to protect infrastructure; in place for public communication purposes.	Keep	No Change	No Change	8
0313507	Communication	Communicatio n Sites	Sec 16 Map Reserve	PYRAMID MTN	Keep Reserve	Communication Site - required to be retained as Section 16 to protect infrastructure; in place for public communication purposes.	Keep	No Change	No Change	8
6402184	Communication	Communicatio n Sites	Sec 16 Map Reserve	BELL IRVING	Keep Reserve	Communication Site - required to be retained as Section 16 to protect infrastructure; in place for public communication purposes.	Keep	No Change	No Change	8
6402185	Communication	Communicatio n Sites	Sec 16 Map Reserve	WOODCOCK	Keep Reserve	Communication Site - required to be retained as Section 16 to protect infrastructure; in place for public communication purposes.	Keep	No Change	No Change	8
6402186	Communication	Communicatio n Sites	Sec 16 Map Reserve	N OF KITWANGA	Keep Reserve	Communication Site - required to be retained as Section 16 to protect infrastructure; in place for public communication purposes.	Keep	No Change	No Change	8
6402187	Communication	Communicatio n Sites	Sec 16 Map Reserve	VINES LAKE	Keep Reserve	Communication Site - required to be retained as Section 16 to protect infrastructure; in place for public communication purposes.	Keep	No Change	No Change	8
6402188	Communication	Communicatio n Sites	Sec 16 Map Reserve	N OF BABINE LAKE	Keep Reserve	Communication Site - required to be retained as Section 16 to protect infrastructure; in place for public communication purposes.	Keep	No Change	No Change	8

Province of British Columbia

REVIEW					REFERRAL		DECISION			
File	Purpose	Sub purpose	Subtype (Sec. 15, Sec. 16, Sec. 17, Sec. 66, NOI)	Location	Update Status (Keep, Amend, Cancel)	Client's Comments / Rationale	Keep/ Amend/ Cancel	Change Subtype (Sec. 15, Sec. 16, Sec. 17, Sec. 66, NOI)	Assign to Client	Change Term (years)
6403093	Communication	Communication Sites	Sec 16 Map Reserve	MT. JOHNSON	Keep Reserve	Communication Site - required to be retained as Section 16 to protect infrastructure; in place for public communication purposes.	Keep	No Change	No Change	8
6403308	Communication	Communication Sites	Sec 16 Map Reserve	HUDSON BAY MT	Keep Reserve	Communication Site - required to be retained as Section 16 to protect infrastructure; in place for public communication purposes.	Keep	No Change	No Change	8
6405572	Communication	Communication Sites	Sec 16 Map Reserve	LATHAM CREEK	Keep Reserve	Communication Site - required to be retained as Section 16 to protect infrastructure; in place for public communication purposes.	Keep	No Change	No Change	8
6405624	Communication	Communication Sites	Sec 16 Map Reserve	BEAR PASS	Keep Reserve	Communication Site - required to be retained as Section 16 to protect infrastructure; in place for public communication purposes.	Keep	No Change	No Change	8
6405751	Communication	Communication Sites	Sec 16 Map Reserve	BOER MOUNTAIN	Keep Reserve	Communication Site - required to be retained as Section 16 to protect infrastructure; in place for public communication purposes.	Keep	No Change	No Change	8
6406209	Communication	Communication Sites	Sec 16 Map Reserve	STEWART	Keep Reserve	Communication Site - required to be retained as Section 16 to protect infrastructure; in place for public communication purposes.	Keep	No Change	No Change	8
6407819	Environment, Conservation, & Recr	Environment Protection/Conservation	Sec 16 Map Reserve	SIPHON CREEK	Keep Reserve	Drainage Works - needs to be retained as Section 16 as it is part of the provincial highway infrastructure and incompatible with other uses or tenures	Keep	No Change	No Change	13
0138725	Transportation	Ferry Terminal	Sec 16 Map Reserve	NEAR USK			Keep	No Change	No Change	13
0126926	Transportation	Ferry Terminal	Sec 16 Map Reserve	FRANCOIS LAKE	Keep Reserve	Ferry terminal at Francois - must be retained as Section 16 to protect public transportation network infrastructure. Incompatible with other tenures or uses.	Keep	No Change	No Change	13
0334119	Transportation	Ferry Terminal	Sec 16 Map Reserve	S FRANCOIS LAKE	Keep Reserve	Ferry Terminal at Francois Lake. Required to be retained as Section 16 as it is necessary for public transportation purposes and incompatible with other tenures or uses.	Keep	No Change	No Change	13
6400874	Transportation	Ferry Terminal	Sec 16 Map Reserve	SOUTH BANK	Keep Reserve	Public Boat Launch - must be retained as Section 16 to protect public infrastructure. Incompatible with other tenures or uses	Keep	No Change	No Change	13
6405716	Transportation	Ferry Terminal	Sec 16 Map Reserve	FRANCOIS LAKE	Keep Reserve	Public Boat Launch - must be retained as Section 16 to protect public infrastructure. Incompatible with other tenures or uses	Keep	No Change	No Change	13
6408907	Industrial	Heavy Industrial	Sec 17 Designated Use Area	BITTER CREEK	Cancel Reserve	This one is no longer required and should be cancelled.	Cancel	N/A	N/A	N/A
6407814	Industrial	Heavy Industrial	Sec 16 Map Reserve	PRINCE RUPERT			Keep	No Change	No Change	8

REVIEW					REFERRAL		DECISION			
File	Purpose	Sub purpose	Subtype (Sec. 15, Sec. 16, Sec. 17, Sec. 66, NOI)	Location	Update Status (Keep, Amend, Cancel)	Client's Comments / Rationale	Keep/ Amend/ Cancel	Change Subtype (Sec. 15, Sec. 16, Sec. 17, Sec. 66, NOI)	Assign to Client	Change Term (years)
6408203	Industrial	Light Industrial	Sec 16 Map Reserve	BITTER CREEK	Keep Reserve	This reserve is for a staging area for avalanche crews, magazine storage and helicopter landing site. Required to be retained as Section 16 for public safety purposes and incompatible with other tenures/uses.	Keep	No Change	No Change	8
0228652	Quarrying	Miscellaneous	Sec 16 Map Reserve	DOREEN STATION			Amend	Sec. 17	No Change	14
6401790	Quarrying	Miscellaneous	Sec 16 Map Reserve	NW SNAKE RD			Amend	Sec. 17	No Change	14
6407888	Quarrying	Miscellaneous	Sec 16 Map Reserve	LEGATE CREEK	Cancel Reserve	Release	Cancel	N/A	N/A	N/A
6407556	Institutional	Miscellaneous	Sec 16 Map Reserve	W OF TOPLEY	Keep Reserve	Rest Area in Topley - Required for public purposes and must be retained as S.16 as it is incompatible with other uses or tenures	Keep	No Change	No Change	13
6408257	Institutional	Miscellaneous	Sec 16 Map Reserve	SHAMES MOUNTAIN	Keep Reserve	Communication Site - required to be retained as Section 16 to protect infrastructure; in place for public communication purposes.	Keep	No Change	No Change	8
0124005	Miscellaneous Land Uses	Other	Sec 16 Map Reserve	DIGBY ISLAND	Cancel Reserve	Release tenure	Cancel	N/A	N/A	N/A
0240783	Miscellaneous Land Uses	Other	Notation of Interest	DEASE LAKE	Keep Reserve	Erosion Control - retain as Section 16 as it is incompatible with other tenures	Amend	Sec. 16	No Change	10
0347552	Miscellaneous Land Uses	Other	Sec 16 Map Reserve	KWINITSA			Amend	Sec. 17	No Change	10
0349581	Miscellaneous Land Uses	Other	Sec 16 Map Reserve	N OF MT STROHN			Amend	Sec. 17	No Change	10
0275227	Miscellaneous Land Uses	Other	Sec 16 Map Reserve	SE BULKLEY CNYN	Keep Reserve	This reserve was put in place to prevent future development at this location due to problems with erosion and topography issues. Must be retained as Section 16 as incompatible with other uses or tenures.	Keep	No Change	No Change	10
0331189	Miscellaneous Land Uses	Other	Sec 16 Map Reserve	VIC PITMAN	Keep Reserve	Erosion Control - retain as Section 16 as it is incompatible with other tenures	Keep	No Change	No Change	10
0335163	Miscellaneous Land Uses	Other	Sec 16 Map Reserve	N OF TOPLEY	Keep Reserve	Erosion Control - retain as Section 16 as it is incompatible with other tenures.	Keep	No Change	No Change	10
6401781	Miscellaneous Land Uses	Other	Sec 16 Map Reserve	FRANCOIS LAKE	Keep Reserve	Public Boat Launch - must be retained as Section 16 to protect public infrastructure. Incompatible with other tenures or uses	Keep	No Change	No Change	10
6402594	Miscellaneous Land Uses	Other	Sec 16 Map Reserve	GOOD HOPE LAKE	Keep Reserve	Erosion Control - retain as Section 16 as it is incompatible with other tenures	Keep	No Change	No Change	10

Province of British Columbia

REVIEW					REFERRAL		DECISION			
File	Purpose	Sub purpose	Subtype (Sec. 15, Sec. 16, Sec. 17, Sec. 66, NOI)	Location	Update Status (Keep, Amend, Cancel)	Client's Comments / Rationale	Keep/ Amend/ Cancel	Change Subtype (Sec. 15, Sec. 16, Sec. 17, Sec. 66, NOI)	Assign to Client	Change Term (years)
6403412	Miscellaneous Land Uses	Other	Sec 16 Map Reserve	HAINES ROAD	Cancel Reserve	Release	Cancel	N/A	N/A	N/A
6403595	Miscellaneous Land Uses	Other	Sec 16 Map Reserve	MEZIADIN LAKE	Keep Reserve	Erosion Control - retain as Section 16 as it is incompatible with other tenures.	Keep	No Change	No Change	10
6404723	Miscellaneous Land Uses	Other	Sec 16 Map Reserve	CRANBERRY RIVER	Keep Reserve	Drainage Works - needs to be retained as Section 16 as it is part of the provincial highway infrastructure and incompatible with other uses or tenures	Keep	No Change	No Change	10
6408413	Miscellaneous Land Uses	Other	Sec 16 Map Reserve	Quick east Rd.	Keep Reserve	Roadway - this is part of the highway provincial transportation network and must be retained as a Section 16 withdrawal from disposition as it is incompatible with other tenures or uses.	Keep	No Change	No Change	10
6408998	Miscellaneous Land Uses	Other	Sec 16 Map Reserve	Thornhill	Keep Reserve	Terrace CVSE Weigh Scale project - this is an current project in development - required to be retained as Section 16 as incompatible with other tenures.	Keep	No Change	No Change	10
6403735	Quarrying	Rip Rap	Sec 16 Map Reserve	SCHULBUCKHAND CREEK	Keep Reserve	Keep for future MoTI rock needs in area.	Amend	Sec. 17	No Change	14
6407613	Quarrying	Rip Rap	Sec 16 Map Reserve	N OF STEWART	Keep Reserve	Keep for road maintenance in area.	Amend	Sec. 17	No Change	14
6407981	Quarrying	Rip Rap	Sec 16 Map Reserve	KLOOTCH CANYON/FLINT CREEK	Keep Reserve	Keep for future MoTI rock needs in area.	Amend	Sec. 17	No Change	14
6407899	Quarrying	Rip Rap	Sec 16 Map Reserve	EAST OF TERRACE	Keep Reserve	Keep. Need to confirm with further geotechnical investigation.	Keep	No Change	No Change	2
6407983	Quarrying	Rip Rap	Sec 16 Map Reserve	JUNIPER CREEK	Keep Reserve	Keep. Need to confirm with further geotechnical investigation.	Keep	No Change	No Change	2
6407596	Quarrying	Rip Rap	Notation of Interest	NORTH HIRSCH FOREST SERVICE RD	Keep Reserve	Keep for future MoTI rock needs in area.	Keep	No Change	No Change	14
0227453	Transportation	Railway	Sec 17 Map Reserve	KLAPPAN, DEASE, STIKINE RIVERS	Keep Reserve	Railway - this is part of the provincial transportation network and must be retained as a Section 17 withdrawal from disposition as it is incompatible with other tenures or uses.	Keep	No Change	No Change	13
0299949	Transportation	Roadway	Notation of Interest	HOUSTON	Cancel Reserve	This is a Ministry of Forests reserve, as indicated by the provided reserve documents. Please remove from our list.	Cancel	N/A	N/A	N/A

REVIEW					REFERRAL		DECISION			
File	Purpose	Sub purpose	Subtype (Sec. 15, Sec. 16, Sec. 17, Sec. 66, NOI)	Location	Update Status (Keep, Amend, Cancel)	Client's Comments / Rationale	Keep/ Amend/ Cancel	Change Subtype (Sec. 15, Sec. 16, Sec. 17, Sec. 66, NOI)	Assign to Client	Change Term (years)
0303940	Transportation	Roadway	Notation of Interest	MORICE RIVER	Keep Reserve	Roadway - this is part of the highway provincial transportation network and must be retained as a Section 16 withdrawal from disposition as it is incompatible with other tenures or uses.	Amend	Sec. 16	No Change	13
6407303	Transportation	Roadway	Notation of Interest	GLACIER GULCH / PINECREST RD	Keep Reserve	Roadway - this is part of the highway provincial transportation network and must be retained as a Section 16 withdrawal from disposition as it is incompatible with other tenures or uses.	Amend	Sec. 16	No Change	13
6407341	Transportation	Roadway	Notation of Interest	CLEAR CREEK	Keep Reserve	Roadway - this is part of the highway provincial transportation network and must be retained as a Section 16 withdrawal from disposition as it is incompatible with other tenures or uses.	Amend	Sec. 16	No Change	13
6408355	Transportation	Roadway	Notation of Interest	FRANCOIS LAKE EAST ROAD	Keep Reserve	Public Boat Launch - must be retained as Section 16 to protect public infrastructure. Incompatible with other tenures or uses	Amend	Sec. 16	No Change	13
0249032	Transportation	Roadway	Sec 16 Map Reserve	TERRACE			Keep	No Change	No Change	13
0263971	Transportation	Roadway	Sec 16 Map Reserve	DEVIL'S ISLAND			Keep	No Change	No Change	13
0299842	Transportation	Roadway	Sec 16 Map Reserve	TERRACE AIRPORT			Keep	No Change	No Change	13
6401216	Transportation	Roadway	Sec 16 Map Reserve	THORNHILL			Keep	No Change	No Change	13
6403410	Transportation	Roadway	Sec 16 Map Reserve	SHAMES			Keep	No Change	No Change	13
6403444	Transportation	Roadway	Sec 16 Map Reserve	TERRACE			Keep	No Change	No Change	13
6404867	Transportation	Roadway	Sec 16 Map Reserve	KALUM LAKE ROAD			Keep	No Change	No Change	13
6404916	Transportation	Roadway	Sec 16 Map Reserve	PORT EDWARD			Keep	No Change	No Change	13
6404967	Transportation	Roadway	Sec 16 Map Reserve	GREENVILLE			Keep	No Change	No Change	13
6405050	Transportation	Roadway	Sec 16 Map Reserve	GAINOR LAKE			Keep	No Change	No Change	13

REVIEW					REFERRAL		DECISION			
File	Purpose	Sub purpose	Subtype (Sec. 15, Sec. 16, Sec. 17, Sec. 66, NOI)	Location	Update Status (Keep, Amend, Cancel)	Client's Comments / Rationale	Keep/ Amend/ Cancel	Change Subtype (Sec. 15, Sec. 16, Sec. 17, Sec. 66, NOI)	Assign to Client	Change Term (years)
0268804	Transportation	Roadway	Sec 16 Map Reserve	TERRACE-TELKWA	Cancel Reserve	Reserve could be released. Enormous area covering three rivers. Put in place in 1967	Cancel	N/A	N/A	N/A
0274096	Transportation	Roadway	Sec 16 Map Reserve	NEW HAZELTON	Cancel Reserve	Release tenure.	Cancel	N/A	N/A	N/A
6404904	Transportation	Roadway	Sec 16 Map Reserve	SMITHERS	Cancel Reserve	Release tenure.	Cancel	N/A	N/A	N/A
6405149	Transportation	Roadway	Sec 16 Map Reserve	SMITHERS	Cancel Reserve	Release tenure.	Cancel	N/A	N/A	N/A
0202790	Transportation	Roadway	Sec 16 Map Reserve	TATOGGA LAKE	Keep Reserve	Roadway - this is part of the highway provincial transportation network and must be retained as a Section 16 withdrawal from disposition as it is incompatible with other tenures or uses.	Keep	No Change	No Change	13
0215555	Transportation	Roadway	Sec 16 Map Reserve	SKEENA RIVER	Keep Reserve	Roadway - this is part of the highway provincial transportation network and must be retained as a Section 16 withdrawal from disposition as it is incompatible with other tenures or uses.	Keep	No Change	No Change	13
0226885	Transportation	Roadway	Sec 16 Map Reserve	M735.9 ALASKA HWY	Keep Reserve	Erosion Control - retain as Section 16 as it is incompatible with other tenures	Keep	No Change	No Change	13
0226893	Transportation	Roadway	Sec 16 Map Reserve	M735.9 ALASKA HWY	Keep Reserve	Erosion Control - retain as Section 16 as it is incompatible with other tenures	Keep	No Change	No Change	13
0313074	Transportation	Roadway	Sec 16 Map Reserve	MEZIADIN LAKE	Keep Reserve	Roadway - this is part of the highway provincial transportation network and must be retained as a Section 16 withdrawal from disposition as it is incompatible with other tenures or uses.	Keep	No Change	No Change	13
0337526	Transportation	Roadway	Sec 16 Map Reserve	E OF ANDIMAUL STATION	Keep Reserve	Roadway - this is part of the highway provincial transportation network and must be retained as a Section 16 withdrawal from disposition as it is incompatible with other tenures or uses.	Keep	No Change	No Change	13
0345918	Transportation	Roadway	Sec 16 Map Reserve	SEYMOUR LAKE	Keep Reserve	Roadway - this is part of the highway provincial transportation network and must be retained as a Section 16 withdrawal from disposition as it is incompatible with other tenures or uses.	Keep	No Change	No Change	13
0354610	Transportation	Roadway	Sec 16 Map Reserve	MORELY LAKE	Keep Reserve	Roadway - this is part of the highway provincial transportation network and must be retained as a Section 16 withdrawal from disposition as it is incompatible with other tenures or uses.	Keep	No Change	No Change	13
6402523	Transportation	Roadway	Sec 16 Map Reserve	TELKWA	Keep Reserve	Erosion Control - retain as Section 16 as it is incompatible with other tenures	Keep	No Change	No Change	13

REVIEW					REFERRAL		DECISION			
File	Purpose	Sub purpose	Subtype (Sec. 15, Sec. 16, Sec. 17, Sec. 66, NOI)	Location	Update Status (Keep, Amend, Cancel)	Client's Comments / Rationale	Keep/ Amend/ Cancel	Change Subtype (Sec. 15, Sec. 16, Sec. 17, Sec. 66, NOI)	Assign to Client	Change Term (years)
6403208	Transportation	Roadway	Sec 16 Map Reserve	MEZIADIN LAKE	Keep Reserve	Roadway - this is part of the highway provincial transportation network and must be retained as a Section 16 withdrawal from disposition as it is incompatible with other tenures or uses.	Keep	No Change	No Change	13
6403493	Transportation	Roadway	Sec 16 Map Reserve	COLLEYMOUNT	Keep Reserve	Roadway - this is part of the highway provincial transportation network and must be retained as a Section 16 withdrawal from disposition as it is incompatible with other tenures or uses.	Keep	No Change	No Change	13
6403494	Transportation	Roadway	Sec 16 Map Reserve	OOTSA LAKE	Keep Reserve	Roadway - this is part of the highway provincial transportation network and must be retained as a Section 16 withdrawal from disposition as it is incompatible with other tenures or uses.	Keep	No Change	No Change	13
6403542	Transportation	Roadway	Sec 16 Map Reserve	WISTERIA	Keep Reserve	Roadway - this is part of the highway provincial transportation network and must be retained as a Section 16 withdrawal from disposition as it is incompatible with other tenures or uses.	Keep	No Change	No Change	13
6403889	Transportation	Roadway	Sec 16 Map Reserve	FRANCOIS LAKE	Keep Reserve	Roadway - this is part of the highway provincial transportation network and must be retained as a Section 16 withdrawal from disposition as it is incompatible with other tenures or uses.	Keep	No Change	No Change	13
6403917	Transportation	Roadway	Sec 16 Map Reserve	FRANCOIS LAKE	Keep Reserve	Roadway - this is part of the highway provincial transportation network and must be retained as a Section 16 withdrawal from disposition as it is incompatible with other tenures or uses.	Keep	No Change	No Change	13
6403932	Transportation	Roadway	Sec 16 Map Reserve	BOB QUINN LAKE	Keep Reserve	Airstrip - required to retain as Section 16 to protect infrastructure and is incompatible with other uses or tenures.	Keep	No Change	No Change	13
6404066	Transportation	Roadway	Sec 16 Map Reserve	FRANCOIS & OOTSA LAKES	Keep Reserve	Roadway - this is part of the highway provincial transportation network and must be retained as a Section 16 withdrawal from disposition as it is incompatible with other tenures or uses.	Keep	No Change	No Change	13
6404143	Transportation	Roadway	Sec 16 Map Reserve	SUSKWA VALLEY	Keep Reserve	Roadway - this is part of the highway provincial transportation network and must be retained as a Section 16 withdrawal from disposition as it is incompatible with other tenures or uses.	Keep	No Change	No Change	13
6404159	Transportation	Roadway	Sec 16 Map Reserve	CORMIER CREEK	Keep Reserve	Roadway - this is part of the highway provincial transportation network and must be retained as a Section 16 withdrawal from disposition as it is incompatible with other tenures or uses.	Keep	No Change	No Change	13
6404229	Transportation	Roadway	Sec 16 Map Reserve	CRANBERRY RIVER	Keep Reserve	Roadway - this is part of the highway provincial transportation network and must be retained as a Section 16 withdrawal from disposition as it is incompatible with other tenures or uses.	Keep	No Change	No Change	13

REVIEW					REFERRAL		DECISION			
File	Purpose	Sub purpose	Subtype (Sec. 15, Sec. 16, Sec. 17, Sec. 66, NOI)	Location	Update Status (Keep, Amend, Cancel)	Client's Comments / Rationale	Keep/ Amend/ Cancel	Change Subtype (Sec. 15, Sec. 16, Sec. 17, Sec. 66, NOI)	Assign to Client	Change Term (years)
6404274	Transportation	Roadway	Sec 16 Map Reserve	DODJATIN RIVER	Keep Reserve	Roadway - this is part of the highway provincial transportation network and must be retained as a Section 16 withdrawal from disposition as it is incompatible with other tenures or uses.	Keep	No Change	No Change	13
6404289	Transportation	Roadway	Sec 16 Map Reserve	DECKER CREEK	Keep Reserve	Roadway - this is part of the highway provincial transportation network and must be retained as a Section 16 withdrawal from disposition as it is incompatible with other tenures or uses.	Keep	No Change	No Change	13
6404658	Transportation	Roadway	Sec 16 Map Reserve	DECKER LAKE	Keep Reserve	Roadway - this is part of the highway provincial transportation network and must be retained as a Section 16 withdrawal from disposition as it is incompatible with other tenures or uses.	Keep	No Change	No Change	13
6404726	Transportation	Roadway	Sec 16 Map Reserve	AITKEN CREEK	Keep Reserve	Roadway - this is part of the highway provincial transportation network and must be retained as a Section 16 withdrawal from disposition as it is incompatible with other tenures or uses.	Keep	No Change	No Change	13
6404841	Transportation	Roadway	Sec 16 Map Reserve	FRENCH CREEK	Keep Reserve	Roadway - this is part of the highway provincial transportation network and must be retained as a Section 16 withdrawal from disposition as it is incompatible with other tenures or uses.	Keep	No Change	No Change	13
6404855	Transportation	Roadway	Sec 16 Map Reserve	W OF MORICETOWN	Keep Reserve	Roadway - this is part of the highway provincial transportation network and must be retained as a Section 16 withdrawal from disposition as it is incompatible with other tenures or uses.	Keep	No Change	No Change	13
6404879	Transportation	Roadway	Sec 16 Map Reserve	E OF KITSEGUECLA	Keep Reserve	Roadway - this is part of the highway provincial transportation network and must be retained as a Section 16 withdrawal from disposition as it is incompatible with other tenures or uses.	Keep	No Change	No Change	13
6404880	Transportation	Roadway	Sec 16 Map Reserve	E OF KITSEGUECLA	Keep Reserve	Roadway - this is part of the highway provincial transportation network and must be retained as a Section 16 withdrawal from disposition as it is incompatible with other tenures or uses.	Keep	No Change	No Change	13
6404881	Transportation	Roadway	Sec 16 Map Reserve	E OF KITSEGUECLA	Keep Reserve	Roadway - this is part of the highway provincial transportation network and must be retained as a Section 16 withdrawal from disposition as it is incompatible with other tenures or uses.	Keep	No Change	No Change	13
6404918	Transportation	Roadway	Sec 16 Map Reserve	LAKELSE LAKE	Keep Reserve	Roadway - this is part of the highway provincial transportation network and must be retained as a Section 16 withdrawal from disposition as it is incompatible with other tenures or uses.	Keep	No Change	No Change	13

REVIEW					REFERRAL		DECISION			
File	Purpose	Sub purpose	Subtype (Sec. 15, Sec. 16, Sec. 17, Sec. 66, NOI)	Location	Update Status (Keep, Amend, Cancel)	Client's Comments / Rationale	Keep/ Amend/ Cancel	Change Subtype (Sec. 15, Sec. 16, Sec. 17, Sec. 66, NOI)	Assign to Client	Change Term (years)
6404953	Transportation	Roadway	Sec 16 Map Reserve	LAKELSE LAKE	Keep Reserve	Roadway - this is part of the highway provincial transportation network and must be retained as a Section 16 withdrawal from disposition as it is incompatible with other tenures or uses.	Keep	No Change	No Change	13
6404954	Transportation	Roadway	Sec 16 Map Reserve	STEWART / CASSIAR HWY	Keep Reserve	Roadway - this is part of the highway provincial transportation network and must be retained as a Section 16 withdrawal from disposition as it is incompatible with other tenures or uses.	Keep	No Change	No Change	13
6405114	Transportation	Roadway	Sec 16 Map Reserve	CORMIER CREEK	Keep Reserve	Roadway - this is part of the highway provincial transportation network and must be retained as a Section 16 withdrawal from disposition as it is incompatible with other tenures or uses.	Keep	No Change	No Change	13
6405115	Transportation	Roadway	Sec 16 Map Reserve	CORMIER CREEK	Keep Reserve	Roadway - this is part of the highway provincial transportation network and must be retained as a Section 16 withdrawal from disposition as it is incompatible with other tenures or uses.	Keep	No Change	No Change	13
6405124	Transportation	Roadway	Sec 16 Map Reserve	S OF TELKWA	Keep Reserve	Roadway - this is part of the highway provincial transportation network and must be retained as a Section 16 withdrawal from disposition as it is incompatible with other tenures or uses.	Keep	No Change	No Change	13
6405148	Transportation	Roadway	Sec 16 Map Reserve	VIC OF KISPIOX	Keep Reserve	Roadway - this is part of the highway provincial transportation network and must be retained as a Section 16 withdrawal from disposition as it is incompatible with other tenures or uses.	Keep	No Change	No Change	13
6405151	Transportation	Roadway	Sec 16 Map Reserve	SEYMOUR LAKE	Keep Reserve	Roadway - this is part of the highway provincial transportation network and must be retained as a Section 16 withdrawal from disposition as it is incompatible with other tenures or uses.	Keep	No Change	No Change	13
6405264	Transportation	Roadway	Sec 16 Map Reserve	KITSEGUECLA	Keep Reserve	Drainage Works - needs to be retained as Section 16 as it is part of the provincial highway infrastructure and incompatible with other uses or tenures	Keep	No Change	No Change	13
6405505	Transportation	Roadway	Sec 16 Map Reserve	NEAR TELKWA AIRPORT	Keep Reserve	Roadway - this is part of the highway provincial transportation network and must be retained as a Section 16 withdrawal from disposition as it is incompatible with other tenures or uses.	Keep	No Change	No Change	13
6405681	Transportation	Roadway	Sec 16 Map Reserve	TODAGIN RIVER	Keep Reserve	Roadway - this is part of the highway provincial transportation network and must be retained as a Section 16 withdrawal from disposition as it is incompatible with other tenures or uses.	Keep	No Change	No Change	13

REVIEW					REFERRAL		DECISION			
File	Purpose	Sub purpose	Subtype (Sec. 15, Sec. 16, Sec. 17, Sec. 66, NOI)	Location	Update Status (Keep, Amend, Cancel)	Client's Comments / Rationale	Keep/ Amend/ Cancel	Change Subtype (Sec. 15, Sec. 16, Sec. 17, Sec. 66, NOI)	Assign to Client	Change Term (years)
6405690	Transportation	Roadway	Sec 16 Map Reserve	NASS RIVER	Keep Reserve	Roadway - this is part of the highway provincial transportation network and must be retained as a Section 16 withdrawal from disposition as it is incompatible with other tenures or uses.	Keep	No Change	No Change	13
6405717	Transportation	Roadway	Sec 16 Map Reserve	CANYON CREEK	Keep Reserve	Roadway - this is part of the highway provincial transportation network and must be retained as a Section 16 withdrawal from disposition as it is incompatible with other tenures or uses.	Keep	No Change	No Change	13
6405757	Transportation	Roadway	Sec 16 Map Reserve	CRANBERRY RIVER	Keep Reserve	Roadway - this is part of the highway provincial transportation network and must be retained as a Section 16 withdrawal from disposition as it is incompatible with other tenures or uses.	Keep	No Change	No Change	13
6405770	Transportation	Roadway	Sec 16 Map Reserve	HOUSTON	Keep Reserve	Roadway - this is part of the highway provincial transportation network and must be retained as a Section 16 withdrawal from disposition as it is incompatible with other tenures or uses.	Keep	No Change	No Change	13
6405867	Transportation	Roadway	Sec 16 Map Reserve	CHAPMAN LAKE	Keep Reserve	Roadway - this is part of the highway provincial transportation network and must be retained as a Section 16 withdrawal from disposition as it is incompatible with other tenures or uses.	Keep	No Change	No Change	13
6405868	Transportation	Roadway	Sec 16 Map Reserve	GRAMOPHONE CREEK	Keep Reserve	Roadway - this is part of the highway provincial transportation network and must be retained as a Section 16 withdrawal from disposition as it is incompatible with other tenures or uses.	Keep	No Change	No Change	13
6405869	Transportation	Roadway	Sec 16 Map Reserve	CANYON CREEK	Keep Reserve	Communication Site - required to be retained as Section 16 to protect infrastructure; in place for public communication purposes.	Keep	No Change	No Change	13
6405870	Transportation	Roadway	Sec 16 Map Reserve	GANOKWA CREEK	Keep Reserve	Roadway - this is part of the highway provincial transportation network and must be retained as a Section 16 withdrawal from disposition as it is incompatible with other tenures or uses.	Keep	No Change	No Change	13
6405952	Transportation	Roadway	Sec 16 Map Reserve	VIC BURNS LAKE	Keep Reserve	Roadway - this is part of the highway provincial transportation network and must be retained as a Section 16 withdrawal from disposition as it is incompatible with other tenures or uses.	Keep	No Change	No Change	13
6405954	Transportation	Roadway	Sec 16 Map Reserve	TELEGRAPH CREEK	Keep Reserve	Roadway - this is part of the highway provincial transportation network and must be retained as a Section 16 withdrawal from disposition as it is incompatible with other tenures or uses.	Keep	No Change	No Change	13
6405972	Transportation	Roadway	Sec 16 Map Reserve	EVELYN	Keep Reserve	Roadway - this is part of the highway provincial transportation network and must be retained as a Section 16 withdrawal from disposition as it is incompatible with other tenures or uses.	Keep	No Change	No Change	13

REVIEW					REFERRAL		DECISION			
File	Purpose	Sub purpose	Subtype (Sec. 15, Sec. 16, Sec. 17, Sec. 66, NOI)	Location	Update Status (Keep, Amend, Cancel)	Client's Comments / Rationale	Keep/ Amend/ Cancel	Change Subtype (Sec. 15, Sec. 16, Sec. 17, Sec. 66, NOI)	Assign to Client	Change Term (years)
6406048	Transportation	Roadway	Sec 16 Map Reserve	TATCHO CREEK	Keep Reserve	Roadway - this is part of the highway provincial transportation network and must be retained as a Section 16 withdrawal from disposition as it is incompatible with other tenures or uses.	Keep	No Change	No Change	13
6406183	Transportation	Roadway	Sec 16 Map Reserve	ROUND LAKE	Keep Reserve	Roadway - this is part of the highway provincial transportation network and must be retained as a Section 16 withdrawal from disposition as it is incompatible with other tenures or uses.	Keep	No Change	No Change	13
6406534	Transportation	Roadway	Sec 16 Map Reserve	QUICK	Keep Reserve	Roadway - this is part of the highway provincial transportation network and must be retained as a Section 16 withdrawal from disposition as it is incompatible with other tenures or uses.	Keep	No Change	No Change	13
6406649	Transportation	Roadway	Sec 16 Map Reserve	TSUGWINSELDA CREEK	Keep Reserve	Roadway - this is part of the highway provincial transportation network and must be retained as a Section 16 withdrawal from disposition as it is incompatible with other tenures or uses.	Keep	No Change	No Change	13
6406712	Transportation	Roadway	Sec 16 Map Reserve	SOUTH OF TOPLEY	Cancel Reserve	EPC1798 - part of a current project, in the process of Crown granting. Registration complete as EPP83433. Release tenure.	Cancel	N/A	N/A	N/A
6406823	Transportation	Roadway	Sec 16 Map Reserve	BELL IRVING RIVER	Keep Reserve	Roadway - this is part of the highway provincial transportation network and must be retained as a Section 16 withdrawal from disposition as it is incompatible with other tenures or uses.	Keep	No Change	No Change	13
6406824	Transportation	Roadway	Sec 16 Map Reserve	CEDARVALE-KITWANGA	Keep Reserve	Roadway - this is part of the highway provincial transportation network and must be retained as a Section 16 withdrawal from disposition as it is incompatible with other tenures or uses.	Keep	No Change	No Change	13
6407487	Transportation	Roadway	Sec 16 Map Reserve	LAKELSE LAKE	Keep Reserve	Roadway - this is part of the highway provincial transportation network and must be retained as a Section 16 withdrawal from disposition as it is incompatible with other tenures or uses.	Keep	No Change	No Change	13
6407594	Transportation	Roadway	Sec 16 Map Reserve	HWY 37, NORTH OF BELL II	Keep Reserve	Roadway - this is part of the highway provincial transportation network and must be retained as a Section 16 withdrawal from disposition as it is incompatible with other tenures or uses.	Keep	No Change	No Change	13
6406208	Transportation	Roadway	Sec 16 Map Reserve	PORT EDWARD			Keep	No Change	No Change	13
6406532	Transportation	Roadway	Sec 16 Map Reserve	KLEANZA CREEK			Keep	No Change	No Change	13

REVIEW					REFERRAL		DECISION			
File	Purpose	Sub purpose	Subtype (Sec. 15, Sec. 16, Sec. 17, Sec. 66, NOI)	Location	Update Status (Keep, Amend, Cancel)	Client's Comments / Rationale	Keep/ Amend/ Cancel	Change Subtype (Sec. 15, Sec. 16, Sec. 17, Sec. 66, NOI)	Assign to Client	Change Term (years)
6408959	Transportation	Roadway	Sec 16 Map Reserve	MILE 28 TERRACE	Keep Reserve	Roadway - this is part of the highway provincial transportation network and must be retained as a Section 16 withdrawal from disposition as it is incompatible with other tenures or uses.	Keep	No Change	No Change	13
6403319	Quarrying	Rock For Crushing	Sec 16 Map Reserve	WILLIAMS CREEK	Keep Reserve	Confirm with further geotechnical investigation.	Amend	Sec. 17	No Change	2
0259820	Quarrying	Rock For Crushing	Sec 16 Map Reserve	NE SELMA ISLAND			Amend	Sec. 17	No Change	14
0295725	Quarrying	Rock For Crushing	Sec 16 Map Reserve	SEYMOUR LAKE			Amend	Sec. 17	No Change	14
6401293	Quarrying	Rock For Crushing	Sec 16 Map Reserve	KHYEX RIVER			Amend	Sec. 17	No Change	14
6402018	Quarrying	Rock For Crushing	Sec 16 Map Reserve	S OF PRUDHOMME LAKE			Amend	Sec. 17	No Change	14
6402019	Quarrying	Rock For Crushing	Sec 16 Map Reserve	PRUDHOMME LAKE			Amend	Sec. 17	No Change	14
6404980	Quarrying	Rock For Crushing	Sec 16 Map Reserve	NE OF MORICETOWN			Amend	Sec. 17	No Change	14
6405031	Quarrying	Rock For Crushing	Sec 16 Map Reserve	TODAGIN LAKE			Amend	Sec. 17	No Change	14
6405325	Quarrying	Rock For Crushing	Sec 16 Map Reserve	CEDAR RIVER			Amend	Sec. 17	No Change	14
6406007	Quarrying	Rock For Crushing	Sec 16 Map Reserve	TATCHO CREEK	Keep Reserve	Keep. Need to confirm with further geotechnical investigation.	Keep	No Change	No Change	2
6403421	Quarrying	Sand And Gravel	Sec 16 Map Reserve	TAFT CREEK	Keep Reserve	Keep. Granular material suitable for road maintenance in area. Further geotechnical investigation required to assess Quarry potential.	Amend	Sec. 17	No Change	2
6403471	Quarrying	Sand And Gravel	Sec 16 Map Reserve	ROSE LAKE	Keep Reserve	Need to confirm with further geotechnical investigation. Limit resources in area.	Amend	Sec. 17	No Change	2
0224142	Quarrying	Sand And Gravel	Sec 16 Map Reserve	S LAKELSE LAKE	Keep Reserve	Keep for road maintenance in area.	Amend	Sec. 17	No Change	14
0301755	Quarrying	Sand And Gravel	Sec 16 Map Reserve	SE CHESKWA LAKE	Keep Reserve	Keep for road maintenance in area.	Amend	Sec. 17	No Change	14

REVIEW					REFERRAL		DECISION			
File	Purpose	Sub purpose	Subtype (Sec. 15, Sec. 16, Sec. 17, Sec. 66, NOI)	Location	Update Status (Keep, Amend, Cancel)	Client's Comments / Rationale	Keep/ Amend/ Cancel	Change Subtype (Sec. 15, Sec. 16, Sec. 17, Sec. 66, NOI)	Assign to Client	Change Term (years)
0306429	Quarrying	Sand And Gravel	Sec 16 Map Reserve	SW OF TELKWA	Keep Reserve	Keep for road maintenance in area.	Amend	Sec. 17	No Change	14
0337450	Quarrying	Sand And Gravel	Sec 16 Map Reserve	CHAMPAGNE LAKE	Keep Reserve	Keep for road maintenance in area.	Amend	Sec. 17	No Change	14
0337450	Quarrying	Sand And Gravel	Sec 16 Map Reserve	CHAMPAGNE LAKE	Keep Reserve	Keep for road maintenance in area.	Amend	Sec. 17	No Change	14
0337454	Quarrying	Sand And Gravel	Sec 16 Map Reserve	TROUTLINECREEK	Keep Reserve	Keep for road maintenance in area.	Amend	Sec. 17	No Change	14
0347984	Quarrying	Sand And Gravel	Sec 16 Map Reserve	GINGIT CREEK	Keep Reserve	Keep for road maintenance in area.	Amend	Sec. 17	No Change	14
6401368	Quarrying	Sand And Gravel	Sec 16 Map Reserve	HUDSON BAY MOUNTAIN ROAD	Keep Reserve	Keep for road maintenance in area.	Amend	Sec. 17	No Change	14
6401557	Quarrying	Sand And Gravel	Sec 16 Map Reserve	HUMPHREY CREEK	Keep Reserve	Keep good quality aggregate for Highway use.	Amend	Sec. 17	No Change	14
6401730	Quarrying	Sand And Gravel	Sec 16 Map Reserve	TAKYSIE LAKE	Keep Reserve	Keep for road maintenance in area.	Amend	Sec. 17	No Change	14
6402039	Quarrying	Sand And Gravel	Sec 16 Map Reserve	KITIMAT RIVER	Keep Reserve	Keep for future MoTI rock needs in area.	Amend	Sec. 17	No Change	14
6402402	Quarrying	Sand And Gravel	Sec 16 Map Reserve	TROUTLINE CREEK	Keep Reserve	Keep for road maintenance in area.	Amend	Sec. 17	No Change	14
6403000	Quarrying	Sand And Gravel	Sec 16 Map Reserve	MEZIADIN	Keep Reserve	Keep for road maintenance in area.	Amend	Sec. 17	No Change	14
6403161	Quarrying	Sand And Gravel	Sec 16 Map Reserve	KITIMAT RIVER	Keep Reserve	Keep for future MoTI rock needs in area.	Amend	Sec. 17	No Change	14
6403310	Quarrying	Sand And Gravel	Sec 16 Map Reserve	PARROTT CREEK	Keep Reserve	Keep for road maintenance in area.	Amend	Sec. 17	No Change	14
6403368	Quarrying	Sand And Gravel	Sec 16 Map Reserve	KITIMAT	Keep Reserve	Keep good quality aggregate for Highway use.	Amend	Sec. 17	No Change	14
6403536	Quarrying	Sand And Gravel	Sec 16 Map Reserve	BUCKFLATS RD	Keep Reserve	Keep for road maintenance in area.	Amend	Sec. 17	No Change	14
6403591	Quarrying	Sand And Gravel	Sec 16 Map Reserve	DIVISION LAKE	Keep Reserve	Keep for road maintenance in area.	Amend	Sec. 17	No Change	14

REVIEW					REFERRAL		DECISION			
File	Purpose	Sub purpose	Subtype (Sec. 15, Sec. 16, Sec. 17, Sec. 66, NOI)	Location	Update Status (Keep, Amend, Cancel)	Client's Comments / Rationale	Keep/ Amend/ Cancel	Change Subtype (Sec. 15, Sec. 16, Sec. 17, Sec. 66, NOI)	Assign to Client	Change Term (years)
6403676	Quarrying	Sand And Gravel	Sec 16 Map Reserve	THORNHILL	Keep Reserve	Keep for future MoTI rock needs in area.	Amend	Sec. 17	No Change	14
6403696	Quarrying	Sand And Gravel	Sec 16 Map Reserve	SHAMES MOUNTAIN	Keep Reserve	Keep good quality aggregate for Highway use.	Amend	Sec. 17	No Change	14
6403802	Quarrying	Sand And Gravel	Sec 16 Map Reserve	SNOWBANK CREEK	Keep Reserve	Keep for road maintenance in area.	Amend	Sec. 17	No Change	14
6403804	Quarrying	Sand And Gravel	Sec 16 Map Reserve	CRANBERRY RIVER	Keep Reserve	Keep for road maintenance in area.	Amend	Sec. 17	No Change	14
6404200	Quarrying	Sand And Gravel	Sec 16 Map Reserve	NASS RIVER	Keep Reserve	Keep for MoTI highway needs in area until depleted and reclaimed.	Amend	Sec. 17	No Change	14
6404766	Quarrying	Sand And Gravel	Sec 16 Map Reserve	KITIMAT RIVER	Keep Reserve	Keep good quality aggregate for Highway use.	Amend	Sec. 17	No Change	14
6405707	Quarrying	Sand And Gravel	Sec 16 Map Reserve	DEEP CREEK	Keep Reserve	Keep good quality aggregate for Highway use.	Amend	Sec. 17	No Change	14
6405707	Quarrying	Sand And Gravel	Sec 16 Map Reserve	DEEP CREEK	Keep Reserve	Keep good quality aggregate for Highway use.	Amend	Sec. 17	No Change	14
6405719	Quarrying	Sand And Gravel	Sec 16 Map Reserve	GRANISLE	Keep Reserve	Keep for road maintenance in area.	Amend	Sec. 17	No Change	14
6405719	Quarrying	Sand And Gravel	Sec 16 Map Reserve	GRANISLE	Keep Reserve	Keep for road maintenance in area.	Amend	Sec. 17	No Change	14
6405871	Quarrying	Sand And Gravel	Sec 16 Map Reserve	BOWSER RIVER	Keep Reserve	Keep for road maintenance in area.	Amend	Sec. 17	No Change	14
6405917	Quarrying	Sand And Gravel	Sec 16 Map Reserve	TERRACE AIRPORT	Keep Reserve	Keep good quality aggregate for Highway use.	Amend	Sec. 17	No Change	14
6406179	Quarrying	Sand And Gravel	Sec 16 Map Reserve	CHARLIE CHIEF CREEK	Keep Reserve	Keep for road maintenance in area.	Amend	Sec. 17	No Change	14
6406180	Quarrying	Sand And Gravel	Sec 16 Map Reserve	CHARLIE CREEK	Keep Reserve	Keep for road maintenance in area. Reclaim and release after granular material is depleted.	Amend	Sec. 17	No Change	14
6406184	Quarrying	Sand And Gravel	Sec 16 Map Reserve	BLACKBEAR RUN CREEK	Keep Reserve	Keep for road maintenance in area.	Amend	Sec. 17	No Change	14
6406185	Quarrying	Sand And Gravel	Sec 16 Map Reserve	PINE CREEK	Keep Reserve	Keep until depleted, reclaim and release.	Amend	Sec. 17	No Change	14

REVIEW					REFERRAL		DECISION			
File	Purpose	Sub purpose	Subtype (Sec. 15, Sec. 16, Sec. 17, Sec. 66, NOI)	Location	Update Status (Keep, Amend, Cancel)	Client's Comments / Rationale	Keep/ Amend/ Cancel	Change Subtype (Sec. 15, Sec. 16, Sec. 17, Sec. 66, NOI)	Assign to Client	Change Term (years)
6406186	Quarrying	Sand And Gravel	Sec 16 Map Reserve	N OF FIVE MILE BAY	Keep Reserve	Keep for road maintenance in area.	Amend	Sec. 17	No Change	14
6406187	Quarrying	Sand And Gravel	Sec 16 Map Reserve	SOUTH LAKE	Keep Reserve	Keep for road maintenance in area.	Amend	Sec. 17	No Change	14
6406188	Quarrying	Sand And Gravel	Sec 16 Map Reserve	KENNEDY CREEK	Keep Reserve	Keep for road maintenance in area until granular material depleted.	Amend	Sec. 17	No Change	14
6406189	Quarrying	Sand And Gravel	Sec 16 Map Reserve	CLIFF LAKE	Keep Reserve	Keep good quality aggregate for Highway use.	Amend	Sec. 17	No Change	14
6406192	Quarrying	Sand And Gravel	Sec 16 Map Reserve	OLD FADDY LAKE	Keep Reserve	Keep for road maintenance in area.	Amend	Sec. 17	No Change	14
6406193	Quarrying	Sand And Gravel	Sec 16 Map Reserve	WHEELER LAKE	Keep Reserve	Keep for road maintenance in area.	Amend	Sec. 17	No Change	14
6406194	Quarrying	Sand And Gravel	Sec 16 Map Reserve	FRENCH RIVER	Keep Reserve	Keep for road maintenance in area.	Amend	Sec. 17	No Change	14
6406196	Quarrying	Sand And Gravel	Sec 16 Map Reserve	FRENCH CREEK	Keep Reserve	Keep for road maintenance in area.	Amend	Sec. 17	No Change	14
6406197	Quarrying	Sand And Gravel	Sec 16 Map Reserve	CHARLIE CHIEF CREEK	Keep Reserve	Keep for road maintenance in area.	Amend	Sec. 17	No Change	14
6406495	Quarrying	Sand And Gravel	Sec 16 Map Reserve	TANZILLA RIVER	Keep Reserve	Keep for road maintenance in area.	Amend	Sec. 17	No Change	14
6406598	Quarrying	Sand And Gravel	Sec 16 Map Reserve	ANDIMAUL	Keep Reserve	Keep for road maintenance in area.	Amend	Sec. 17	No Change	14
6406856	Quarrying	Sand And Gravel	Sec 16 Map Reserve	STIKINE RIVER	Keep Reserve	Keep for road maintenance in area.	Amend	Sec. 17	No Change	14
6407630	Quarrying	Sand And Gravel	Sec 16 Map Reserve	7 KM S OF ISKUT	Keep Reserve	Keep for road maintenance in area.	Amend	Sec. 17	No Change	14
6407705	Quarrying	Sand And Gravel	Sec 16 Map Reserve	BLUE RIVER BRIDGE	Keep Reserve	Keep for road maintenance in area.	Amend	Sec. 17	No Change	14
6407706	Quarrying	Sand And Gravel	Sec 16 Map Reserve	VIC FRENCH CR	Keep Reserve	Keep for future MoTI rock needs in area.	Amend	Sec. 17	No Change	14
6407924	Quarrying	Sand And Gravel	Sec 16 Map Reserve	TELEGRAPH CREEK ROAD	Keep Reserve	Keep for future MoTI rock needs in area.	Amend	Sec. 17	No Change	14

REVIEW					REFERRAL		DECISION			
File	Purpose	Sub purpose	Subtype (Sec. 15, Sec. 16, Sec. 17, Sec. 66, NOI)	Location	Update Status (Keep, Amend, Cancel)	Client's Comments / Rationale	Keep/ Amend/ Cancel	Change Subtype (Sec. 15, Sec. 16, Sec. 17, Sec. 66, NOI)	Assign to Client	Change Term (years)
6408174	Quarrying	Sand And Gravel	Sec 16 Map Reserve	SOUTH OF BLUE RIVER BRIDGE	Keep Reserve	Keep for road maintenance in area.	Amend	Sec. 17	No Change	14
6408282	Quarrying	Sand And Gravel	Sec 16 Map Reserve	SWINDLE ISLAND	Keep Reserve	Keep for future MoTI rock needs in area.	Amend	Sec. 17	No Change	14
6408403	Quarrying	Sand And Gravel	Sec 16 Map Reserve	Rainbow Lake	Keep Reserve	Keep for future MoTI rock needs in area.	Amend	Sec. 17	No Change	14
6408727	Quarrying	Sand And Gravel	Sec 16 Map Reserve	SOUTHBANK	Keep Reserve	Keep for future MoTI rock needs in area.	Amend	Sec. 17	No Change	14
6408769	Quarrying	Sand And Gravel	Sec 16 Map Reserve	TOPELY	Keep Reserve	Keep for future MoTI rock needs in area. Limited recourses in Highway corridor area.	Amend	Sec. 17	No Change	14
6408779	Quarrying	Sand And Gravel	Sec 16 Map Reserve	ELK LAKE	Keep Reserve	Keep good quality aggregate for Highway use.	Amend	Sec. 17	No Change	14
6408780	Quarrying	Sand And Gravel	Sec 16 Map Reserve	PALMER LAKE	Keep Reserve	Keep for road maintenance in area.	Amend	Sec. 17	No Change	14
6408962	Quarrying	Sand And Gravel	Sec 16 Map Reserve	BOB QUINN	Keep Reserve	Keep for future MoTI rock needs in area.	Amend	Sec. 17	No Change	14
0067362	Quarrying	Sand And Gravel	Sec 16 Map Reserve	E OF TERRACE			Amend	Sec. 17	No Change	14
0092616	Quarrying	Sand And Gravel	Sec 16 Map Reserve	TYEE STATION			Amend	Sec. 17	No Change	14
0094409	Quarrying	Sand And Gravel	Sec 16 Map Reserve	E OF TERRACE			Amend	Sec. 17	No Change	14
0110483	Quarrying	Sand And Gravel	Sec 16 Map Reserve	SE OF QUICK STATION			Amend	Sec. 17	No Change	14
0157380	Quarrying	Sand And Gravel	Sec 16 Map Reserve	N OF TERRACE AIRPORT			Amend	Sec. 17	No Change	14
0187899	Quarrying	Sand And Gravel	Sec 16 Map Reserve	W OF TYHEE LAKE			Amend	Sec. 17	No Change	14
0201451	Quarrying	Sand And Gravel	Sec 16 Map Reserve	N SKEENA RIVER			Amend	Sec. 17	No Change	14
0202327	Quarrying	Sand And Gravel	Sec 16 Map Reserve	SW AMSBURY STN			Amend	Sec. 17	No Change	14

REVIEW					REFERRAL		DECISION			
File	Purpose	Sub purpose	Subtype (Sec. 15, Sec. 16, Sec. 17, Sec. 66, NOI)	Location	Update Status (Keep, Amend, Cancel)	Client's Comments / Rationale	Keep/ Amend/ Cancel	Change Subtype (Sec. 15, Sec. 16, Sec. 17, Sec. 66, NOI)	Assign to Client	Change Term (years)
0212973	Quarrying	Sand And Gravel	Sec 16 Map Reserve	KITSUMKALUM LAKE			Amend	Sec. 17	No Change	14
0219507	Quarrying	Sand And Gravel	Sec 16 Map Reserve	SE OF TERRACE			Amend	Sec. 17	No Change	14
0219564	Quarrying	Sand And Gravel	Sec 16 Map Reserve	N KITSUMKALUM LAKE			Amend	Sec. 17	No Change	14
0220236	Quarrying	Sand And Gravel	Sec 16 Map Reserve	W OF TOPLEY			Amend	Sec. 17	No Change	14
0223170	Quarrying	Sand And Gravel	Sec 16 Map Reserve	SE OF ROUND LAKE			Amend	Sec. 17	No Change	14
0229161	Quarrying	Sand And Gravel	Sec 16 Map Reserve	KITWANGA			Amend	Sec. 17	No Change	14
0230883	Quarrying	Sand And Gravel	Sec 16 Map Reserve	KITWANGA			Amend	Sec. 17	No Change	14
0232602	Quarrying	Sand And Gravel	Sec 16 Map Reserve	NE OF STEWART			Amend	Sec. 17	No Change	14
0237347	Quarrying	Sand And Gravel	Sec 16 Map Reserve	N OF HAZELTON			Amend	Sec. 17	No Change	14
0240781	Quarrying	Sand And Gravel	Sec 16 Map Reserve	DEASE LAKE			Amend	Sec. 17	No Change	14
0240782	Quarrying	Sand And Gravel	Sec 16 Map Reserve	DEASE LAKE			Amend	Sec. 17	No Change	14
0244348	Quarrying	Sand And Gravel	Sec 16 Map Reserve	W TAKYSIE LAKE			Amend	Sec. 17	No Change	14
0244448	Quarrying	Sand And Gravel	Sec 16 Map Reserve	NE OF HOUSTON			Amend	Sec. 17	No Change	14
0248837	Quarrying	Sand And Gravel	Notation of Interest	S & W SAVORY LAKE			Amend	Sec. 17	No Change	14
0251187	Quarrying	Sand And Gravel	Sec 16 Map Reserve	TELKWA VILLAGE			Amend	Sec. 17	No Change	14
0251774	Quarrying	Sand And Gravel	Sec 16 Map Reserve	S CARNABY STN			Amend	Sec. 17	No Change	14

REVIEW					REFERRAL		DECISION			
File	Purpose	Sub purpose	Subtype (Sec. 15, Sec. 16, Sec. 17, Sec. 66, NOI)	Location	Update Status (Keep, Amend, Cancel)	Client's Comments / Rationale	Keep/ Amend/ Cancel	Change Subtype (Sec. 15, Sec. 16, Sec. 17, Sec. 66, NOI)	Assign to Client	Change Term (years)
0255394	Quarrying	Sand And Gravel	Sec 16 Map Reserve	KISPIOX RIVER			Amend	Sec. 17	No Change	14
0255723	Quarrying	Sand And Gravel	Sec 16 Map Reserve	USK POST OFFICE			Amend	Sec. 17	No Change	14
0264441	Quarrying	Sand And Gravel	Sec 16 Map Reserve	S OF TELKWA			Amend	Sec. 17	No Change	14
0266016	Quarrying	Sand And Gravel	Sec 16 Map Reserve	SW EVELYN STATION			Amend	Sec. 17	No Change	14
0266326	Quarrying	Sand And Gravel	Sec 16 Map Reserve	S OF COPPER RIVER			Amend	Sec. 17	No Change	14
0271139	Quarrying	Sand And Gravel	Sec 16 Map Reserve	S OF TERRACE			Amend	Sec. 17	No Change	14
0274310	Quarrying	Sand And Gravel	Sec 16 Map Reserve	OONA RIVER			Amend	Sec. 17	No Change	14
0279134	Quarrying	Sand And Gravel	Sec 16 Map Reserve	E OF BURNS LAKE			Amend	Sec. 17	No Change	14
0279363	Quarrying	Sand And Gravel	Sec 16 Map Reserve	LAKELSE RIVER			Amend	Sec. 17	No Change	14
0279512	Quarrying	Sand And Gravel	Sec 16 Map Reserve	NW OF TERRACE			Amend	Sec. 17	No Change	14
0279972	Quarrying	Sand And Gravel	Sec 16 Map Reserve	BABINE LAKE			Amend	Sec. 17	No Change	14
0280528	Quarrying	Sand And Gravel	Sec 16 Map Reserve	SKEENA RIVER			Amend	Sec. 17	No Change	14
0280680	Quarrying	Sand And Gravel	Sec 16 Map Reserve	DRIFTWOOD CREEK			Amend	Sec. 17	No Change	14
0287485	Quarrying	Sand And Gravel	Sec 16 Map Reserve	BITTER CREEK			Amend	Sec. 17	No Change	14
6403806	Quarrying	Sand And Gravel	Notation of Interest	HOUSTON			Amend	Sec. 17	No Change	14
6403880	Quarrying	Sand And Gravel	Sec 16 Map Reserve	LE SUEUR CREEK			Amend	Sec. 17	No Change	14

REVIEW					REFERRAL		DECISION			
File	Purpose	Sub purpose	Subtype (Sec. 15, Sec. 16, Sec. 17, Sec. 66, NOI)	Location	Update Status (Keep, Amend, Cancel)	Client's Comments / Rationale	Keep/ Amend/ Cancel	Change Subtype (Sec. 15, Sec. 16, Sec. 17, Sec. 66, NOI)	Assign to Client	Change Term (years)
6403881	Quarrying	Sand And Gravel	Sec 16 Map Reserve	TSAYBAHE CREEK			Amend	Sec. 17	No Change	14
6403882	Quarrying	Sand And Gravel	Sec 16 Map Reserve	TSAYBAHE CREEK			Amend	Sec. 17	No Change	14
6403883	Quarrying	Sand And Gravel	Sec 16 Map Reserve	BURRAGE CREEK			Amend	Sec. 17	No Change	14
6403884	Quarrying	Sand And Gravel	Sec 16 Map Reserve	DEVIL CREEK			Amend	Sec. 17	No Change	14
6403911	Quarrying	Sand And Gravel	Sec 16 Map Reserve	GRAMAPHONE CREEK			Amend	Sec. 17	No Change	14
6403983	Quarrying	Sand And Gravel	Sec 16 Map Reserve	HAZELTON			Amend	Sec. 17	No Change	14
6404002	Quarrying	Sand And Gravel	Sec 16 Map Reserve	CANYON CREEK			Amend	Sec. 17	No Change	14
6404003	Quarrying	Sand And Gravel	Sec 16 Map Reserve	TELKWA			Amend	Sec. 17	No Change	14
6404060	Quarrying	Sand And Gravel	Sec 16 Map Reserve	DIVISION LAKE			Amend	Sec. 17	No Change	14
6404095	Quarrying	Sand And Gravel	Sec 16 Map Reserve	CORMIER CREEK			Amend	Sec. 17	No Change	14
6404128	Quarrying	Sand And Gravel	Notation of Interest	KITWANGA			Amend	Sec. 17	No Change	14
6404129	Quarrying	Sand And Gravel	Sec 16 Map Reserve	CHAPMAN LAKE			Amend	Sec. 17	No Change	14
6404157	Quarrying	Sand And Gravel	Sec 16 Map Reserve	GLEN VOWELL			Amend	Sec. 17	No Change	14
6404158	Quarrying	Sand And Gravel	Sec 16 Map Reserve	BROWN BEAR LAKE			Amend	Sec. 17	No Change	14
6404163	Quarrying	Sand And Gravel	Sec 16 Map Reserve	KITWANGA LAKE			Amend	Sec. 17	No Change	14
6404164	Quarrying	Sand And Gravel	Sec 16 Map Reserve	BEAR RIVER PASS			Amend	Sec. 17	No Change	14

REVIEW					REFERRAL		DECISION			
File	Purpose	Sub purpose	Subtype (Sec. 15, Sec. 16, Sec. 17, Sec. 66, NOI)	Location	Update Status (Keep, Amend, Cancel)	Client's Comments / Rationale	Keep/ Amend/ Cancel	Change Subtype (Sec. 15, Sec. 16, Sec. 17, Sec. 66, NOI)	Assign to Client	Change Term (years)
6404169	Quarrying	Sand And Gravel	Sec 16 Map Reserve	FLINT CREEK			Amend	Sec. 17	No Change	14
6404171	Quarrying	Sand And Gravel	Sec 16 Map Reserve	SPRUCE CREEK			Amend	Sec. 17	No Change	14
6404173	Quarrying	Sand And Gravel	Sec 16 Map Reserve	KITWANGA			Amend	Sec. 17	No Change	14
6404176	Quarrying	Sand And Gravel	Sec 16 Map Reserve	TELEGRAPH CREEK			Amend	Sec. 17	No Change	14
6404186	Quarrying	Sand And Gravel	Sec 16 Map Reserve	SMITHERS			Amend	Sec. 17	No Change	14
6404187	Quarrying	Sand And Gravel	Sec 16 Map Reserve	SMITHERS			Amend	Sec. 17	No Change	14
6404199	Quarrying	Sand And Gravel	Notation of Interest	NASS RIVER			Amend	Sec. 17	No Change	14
6404207	Quarrying	Sand And Gravel	Sec 16 Map Reserve	ZYMA CORD RIVER			Amend	Sec. 17	No Change	14
6404218	Quarrying	Sand And Gravel	Sec 16 Map Reserve	BASS CREEK			Amend	Sec. 17	No Change	14
6404224	Quarrying	Sand And Gravel	Sec 16 Map Reserve	MORICETOWN			Amend	Sec. 17	No Change	14
0289853	Quarrying	Sand And Gravel	Sec 16 Map Reserve	TELKWA			Amend	Sec. 17	No Change	15
0291349	Quarrying	Sand And Gravel	Sec 16 Map Reserve	SE OF SKIP MTN			Amend	Sec. 17	No Change	15
0295417	Quarrying	Sand And Gravel	Sec 16 Map Reserve	WALCOTT			Amend	Sec. 17	No Change	15
0295465	Quarrying	Sand And Gravel	Sec 16 Map Reserve	KITSUMKALUM LAKE			Amend	Sec. 17	No Change	15
0297919	Quarrying	Sand And Gravel	Sec 16 Map Reserve	N OF TERRACE			Amend	Sec. 17	No Change	15
0299205	Quarrying	Sand And Gravel	Sec 16 Map Reserve	SE OF BOWSER LAKE			Amend	Sec. 17	No Change	15

REVIEW					REFERRAL		DECISION			
File	Purpose	Sub purpose	Subtype (Sec. 15, Sec. 16, Sec. 17, Sec. 66, NOI)	Location	Update Status (Keep, Amend, Cancel)	Client's Comments / Rationale	Keep/ Amend/ Cancel	Change Subtype (Sec. 15, Sec. 16, Sec. 17, Sec. 66, NOI)	Assign to Client	Change Term (years)
0303714	Quarrying	Sand And Gravel	Sec 16 Map Reserve	SW OF OCTOPUS LAKE			Amend	Sec. 17	No Change	15
0314784	Quarrying	Sand And Gravel	Sec 16 Map Reserve	KITWANGA RIVER			Amend	Sec. 17	No Change	15
0327748	Quarrying	Sand And Gravel	Sec 16 Map Reserve	ROSE LAKE			Amend	Sec. 17	No Change	15
0333121	Quarrying	Sand And Gravel	Sec 16 Map Reserve	N OF DEASE LAKE			Amend	Sec. 17	No Change	15
0333295	Quarrying	Sand And Gravel	Sec 16 Map Reserve	N STEAMBOAT PT			Amend	Sec. 17	No Change	15
0337448	Quarrying	Sand And Gravel	Sec 16 Map Reserve	N OF COTTON LAKE			Amend	Sec. 17	No Change	15
0337449	Quarrying	Sand And Gravel	Sec 16 Map Reserve	LANG LAKE			Amend	Sec. 17	No Change	15
0337451	Quarrying	Sand And Gravel	Sec 16 Map Reserve	COTTONWOOD RIVER			Amend	Sec. 17	No Change	15
0337452	Quarrying	Sand And Gravel	Sec 16 Map Reserve	VIC PINE RAPIDS			Amend	Sec. 17	No Change	15
0349789	Quarrying	Sand And Gravel	Sec 16 Map Reserve	DANSKIN			Amend	Sec. 17	No Change	15
0353929	Quarrying	Sand And Gravel	Sec 16 Map Reserve	NE OF CEDARVALE			Amend	Sec. 17	No Change	15
0354452	Quarrying	Sand And Gravel	Sec 16 Map Reserve	SEATON			Amend	Sec. 17	No Change	15
6400128	Quarrying	Sand And Gravel	Sec 16 Map Reserve	S OF GRASSY PLAINS			Amend	Sec. 17	No Change	15
6400509	Quarrying	Sand And Gravel	Sec 16 Map Reserve	WILSON CREEK			Amend	Sec. 17	No Change	15
6400651	Quarrying	Sand And Gravel	Sec 16 Map Reserve	CRANBERRY RIVER			Amend	Sec. 17	No Change	15
6400945	Quarrying	Sand And Gravel	Sec 16 Map Reserve	LAKELSE LAKE			Amend	Sec. 17	No Change	15

REVIEW					REFERRAL		DECISION			
File	Purpose	Sub purpose	Subtype (Sec. 15, Sec. 16, Sec. 17, Sec. 66, NOI)	Location	Update Status (Keep, Amend, Cancel)	Client's Comments / Rationale	Keep/ Amend/ Cancel	Change Subtype (Sec. 15, Sec. 16, Sec. 17, Sec. 66, NOI)	Assign to Client	Change Term (years)
6401001	Quarrying	Sand And Gravel	Sec 16 Map Reserve	HAZELTON			Amend	Sec. 17	No Change	15
6401055	Quarrying	Sand And Gravel	Sec 16 Map Reserve	GNAT CREEK			Amend	Sec. 17	No Change	15
6401080	Quarrying	Sand And Gravel	Sec 16 Map Reserve	W OF GOOD HOPE LAKE			Amend	Sec. 17	No Change	15
6401107	Quarrying	Sand And Gravel	Sec 16 Map Reserve	UNCHA LAKE			Amend	Sec. 17	No Change	15
6401136	Quarrying	Sand And Gravel	Sec 16 Map Reserve	WISTARIA			Amend	Sec. 17	No Change	15
6401137	Quarrying	Sand And Gravel	Sec 16 Map Reserve	N OF TATALROSE LAKE			Amend	Sec. 17	No Change	15
6401200	Quarrying	Sand And Gravel	Sec 16 Map Reserve	LAKELSE LAKE			Amend	Sec. 17	No Change	15
6401268	Quarrying	Sand And Gravel	Sec 16 Map Reserve	ALLAN LK			Amend	Sec. 17	No Change	15
6401307	Quarrying	Sand And Gravel	Sec 16 Map Reserve	W OF LOWER POST			Amend	Sec. 17	No Change	15
6401329	Quarrying	Sand And Gravel	Sec 16 Map Reserve	NW OF PHILLIPONE LAKE			Amend	Sec. 17	No Change	15
6401371	Quarrying	Sand And Gravel	Sec 16 Map Reserve	S OF TELKWA			Amend	Sec. 17	No Change	15
6401590	Quarrying	Sand And Gravel	Sec 16 Map Reserve	DEASE LAKE			Amend	Sec. 17	No Change	15
6401635	Quarrying	Sand And Gravel	Sec 16 Map Reserve	HAZELTON			Amend	Sec. 17	No Change	15
6401697	Quarrying	Sand And Gravel	Sec 16 Map Reserve	TELKWA			Amend	Sec. 17	No Change	15
6401725	Quarrying	Sand And Gravel	Sec 16 Map Reserve	UNCHA LAKE			Amend	Sec. 17	No Change	15
6401729	Quarrying	Sand And Gravel	Sec 16 Map Reserve	ENDAKO			Amend	Sec. 17	No Change	15

REVIEW					REFERRAL		DECISION			
File	Purpose	Sub purpose	Subtype (Sec. 15, Sec. 16, Sec. 17, Sec. 66, NOI)	Location	Update Status (Keep, Amend, Cancel)	Client's Comments / Rationale	Keep/ Amend/ Cancel	Change Subtype (Sec. 15, Sec. 16, Sec. 17, Sec. 66, NOI)	Assign to Client	Change Term (years)
6401731	Quarrying	Sand And Gravel	Sec 16 Map Reserve	NW OF TCHESINKUT LAKE			Amend	Sec. 17	No Change	15
6401776	Quarrying	Sand And Gravel	Sec 16 Map Reserve	N OF TCHESINKUT LAKE			Amend	Sec. 17	No Change	15
6401777	Quarrying	Sand And Gravel	Sec 16 Map Reserve	DEASE LAKE			Amend	Sec. 17	No Change	15
6401779	Quarrying	Sand And Gravel	Sec 16 Map Reserve	TCHESINKUT LAKE			Amend	Sec. 17	No Change	15
6401795	Quarrying	Sand And Gravel	Sec 16 Map Reserve	DEASE LAKE			Amend	Sec. 17	No Change	15
6401939	Quarrying	Sand And Gravel	Sec 16 Map Reserve	MT MINTO			Amend	Sec. 17	No Change	15
6401954	Quarrying	Sand And Gravel	Sec 16 Map Reserve	MEZIADIN LAKE			Amend	Sec. 17	No Change	15
6401959	Quarrying	Sand And Gravel	Sec 16 Map Reserve	MORICE RIVER			Amend	Sec. 17	No Change	15
6401981	Quarrying	Sand And Gravel	Sec 16 Map Reserve	HAZELTON			Amend	Sec. 17	No Change	15
6401984	Quarrying	Sand And Gravel	Sec 16 Map Reserve	LAKELSE LAKE			Amend	Sec. 17	No Change	15
6402044	Quarrying	Sand And Gravel	Sec 16 Map Reserve	W OF AGATE CREEK			Amend	Sec. 17	No Change	15
6402070	Quarrying	Sand And Gravel	Sec 16 Map Reserve	BEADY CREEK			Amend	Sec. 17	No Change	15
6402071	Quarrying	Sand And Gravel	Sec 16 Map Reserve	BASS CREEK			Amend	Sec. 17	No Change	15
6402072	Quarrying	Sand And Gravel	Sec 16 Map Reserve	BLUE RIVER			Amend	Sec. 17	No Change	15
6402076	Quarrying	Sand And Gravel	Sec 16 Map Reserve	AGATE CREEK			Amend	Sec. 17	No Change	15
6402116	Quarrying	Sand And Gravel	Sec 16 Map Reserve	DELTAC CREEK			Amend	Sec. 17	No Change	15

REVIEW					REFERRAL		DECISION			
File	Purpose	Sub purpose	Subtype (Sec. 15, Sec. 16, Sec. 17, Sec. 66, NOI)	Location	Update Status (Keep, Amend, Cancel)	Client's Comments / Rationale	Keep/ Amend/ Cancel	Change Subtype (Sec. 15, Sec. 16, Sec. 17, Sec. 66, NOI)	Assign to Client	Change Term (years)
6402121	Quarrying	Sand And Gravel	Sec 16 Map Reserve	BURNS LAKE			Amend	Sec. 17	No Change	15
6402138	Quarrying	Sand And Gravel	Sec 16 Map Reserve	TERRACE			Amend	Sec. 17	No Change	15
6402162	Quarrying	Sand And Gravel	Sec 16 Map Reserve	HOUSTON			Amend	Sec. 17	No Change	15
6402172	Quarrying	Sand And Gravel	Sec 16 Map Reserve	WISTARIA			Amend	Sec. 17	No Change	15
6402218	Quarrying	Sand And Gravel	Sec 16 Map Reserve	N OF GRANISLE			Amend	Sec. 17	No Change	15
6402236	Quarrying	Sand And Gravel	Sec 16 Map Reserve	BEAMENT			Amend	Sec. 17	No Change	15
6402278	Quarrying	Sand And Gravel	Sec 16 Map Reserve	CLIFFORD CREEK			Amend	Sec. 17	No Change	15
6402288	Quarrying	Sand And Gravel	Sec 16 Map Reserve	SWEETIN RIVER			Amend	Sec. 17	No Change	15
6402353	Quarrying	Sand And Gravel	Sec 16 Map Reserve	MORICETOWN			Amend	Sec. 17	No Change	15
6402358	Quarrying	Sand And Gravel	Sec 16 Map Reserve	S OF HOUSTON			Amend	Sec. 17	No Change	15
6402361	Quarrying	Sand And Gravel	Sec 16 Map Reserve	LOWER POST			Amend	Sec. 17	No Change	15
6402407	Quarrying	Sand And Gravel	Sec 16 Map Reserve	DURHAM CREEK			Amend	Sec. 17	No Change	15
6402655	Quarrying	Sand And Gravel	Sec 16 Map Reserve	HOUSTON			Amend	Sec. 17	No Change	15
6402718	Quarrying	Sand And Gravel	Sec 16 Map Reserve	CHRIST CREEK			Amend	Sec. 17	No Change	15
6402719	Quarrying	Sand And Gravel	Sec 16 Map Reserve	TERRACE AREA			Amend	Sec. 17	No Change	15
6402727	Quarrying	Sand And Gravel	Sec 16 Map Reserve	LITTLE DEASE LAKE			Amend	Sec. 17	No Change	15

REVIEW					REFERRAL		DECISION			
File	Purpose	Sub purpose	Subtype (Sec. 15, Sec. 16, Sec. 17, Sec. 66, NOI)	Location	Update Status (Keep, Amend, Cancel)	Client's Comments / Rationale	Keep/ Amend/ Cancel	Change Subtype (Sec. 15, Sec. 16, Sec. 17, Sec. 66, NOI)	Assign to Client	Change Term (years)
6402728	Quarrying	Sand And Gravel	Sec 16 Map Reserve	TANZILLA XING			Amend	Sec. 17	No Change	15
6402729	Quarrying	Sand And Gravel	Sec 16 Map Reserve	N OF WILLOW RIVER			Amend	Sec. 17	No Change	15
6402730	Quarrying	Sand And Gravel	Sec 16 Map Reserve	NORTH OF ISKUT			Amend	Sec. 17	No Change	15
6402731	Quarrying	Sand And Gravel	Sec 16 Map Reserve	KINASKAN LAKE			Amend	Sec. 17	No Change	15
6402732	Quarrying	Sand And Gravel	Sec 16 Map Reserve	KINASKAN LAKE			Amend	Sec. 17	No Change	15
6402734	Quarrying	Sand And Gravel	Sec 16 Map Reserve	STIKINE RIVER			Amend	Sec. 17	No Change	15
6402735	Quarrying	Sand And Gravel	Sec 16 Map Reserve	TANZILLA RIVER			Amend	Sec. 17	No Change	15
6402736	Quarrying	Sand And Gravel	Sec 16 Map Reserve	TELEGRAPH CREEK			Amend	Sec. 17	No Change	15
6402750	Quarrying	Sand And Gravel	Sec 16 Map Reserve	EAST OF TERRACE			Amend	Sec. 17	No Change	15
6402855	Quarrying	Sand And Gravel	Sec 16 Map Reserve	NEAR TATSHO MTN			Amend	Sec. 17	No Change	15
6402946	Quarrying	Sand And Gravel	Sec 16 Map Reserve	N OF ROSSWOOD			Amend	Sec. 17	No Change	15
6403079	Quarrying	Sand And Gravel	Sec 16 Map Reserve	SKOWILL CREEK			Amend	Sec. 17	No Change	15
6403080	Quarrying	Sand And Gravel	Notation of Interest	ALGER CREEK			Amend	Sec. 17	No Change	15
6403086	Quarrying	Sand And Gravel	Sec 16 Map Reserve	HAZELTON			Amend	Sec. 17	No Change	15
6403094	Quarrying	Sand And Gravel	Sec 16 Map Reserve	N OF TELEGRAPH CREEK			Amend	Sec. 17	No Change	15
6403141	Quarrying	Sand And Gravel	Sec 16 Map Reserve	BEAR RIVER			Amend	Sec. 17	No Change	15

REVIEW					REFERRAL		DECISION			
File	Purpose	Sub purpose	Subtype (Sec. 15, Sec. 16, Sec. 17, Sec. 66, NOI)	Location	Update Status (Keep, Amend, Cancel)	Client's Comments / Rationale	Keep/ Amend/ Cancel	Change Subtype (Sec. 15, Sec. 16, Sec. 17, Sec. 66, NOI)	Assign to Client	Change Term (years)
6403142	Quarrying	Sand And Gravel	Sec 16 Map Reserve	FRANCOIS LAKE			Amend	Sec. 17	No Change	15
6403143	Quarrying	Sand And Gravel	Sec 16 Map Reserve	STROHN CREEK			Amend	Sec. 17	No Change	15
6403160	Quarrying	Sand And Gravel	Sec 16 Map Reserve	CEDAR RIVER			Amend	Sec. 17	No Change	15
6403185	Quarrying	Sand And Gravel	Sec 16 Map Reserve	BEAR RIVER			Amend	Sec. 17	No Change	15
6403186	Quarrying	Sand And Gravel	Sec 16 Map Reserve	BITTER CREEK			Amend	Sec. 17	No Change	15
6403216	Quarrying	Sand And Gravel	Sec 16 Map Reserve	PANTZ LAKE			Amend	Sec. 17	No Change	15
6403218	Quarrying	Sand And Gravel	Sec 16 Map Reserve	NASS BRIDGE			Amend	Sec. 17	No Change	15
6403257	Quarrying	Sand And Gravel	Sec 16 Map Reserve	SALVUS			Amend	Sec. 17	No Change	15
6403261	Quarrying	Sand And Gravel	Sec 16 Map Reserve	VETTER CREEK			Amend	Sec. 17	No Change	15
6403262	Quarrying	Sand And Gravel	Sec 16 Map Reserve	FULMAR CREEK			Amend	Sec. 17	No Change	15
6403263	Quarrying	Sand And Gravel	Sec 16 Map Reserve	KSEDIN CREEK			Amend	Sec. 17	No Change	15
6403285	Quarrying	Sand And Gravel	Sec 16 Map Reserve	COYOTE CREEK			Amend	Sec. 17	No Change	15
6403299	Quarrying	Sand And Gravel	Sec 16 Map Reserve	TATALROSE			Amend	Sec. 17	No Change	15
6404270	Quarrying	Sand And Gravel	Sec 16 Map Reserve	BELLIRVINGRIVER			Amend	Sec. 17	No Change	15
6404271	Quarrying	Sand And Gravel	Sec 16 Map Reserve	RESCUE CREEK			Amend	Sec. 17	No Change	15
6404272	Quarrying	Sand And Gravel	Sec 16 Map Reserve	DEASE RIVER			Amend	Sec. 17	No Change	15

REVIEW					REFERRAL		DECISION			
File	Purpose	Sub purpose	Subtype (Sec. 15, Sec. 16, Sec. 17, Sec. 66, NOI)	Location	Update Status (Keep, Amend, Cancel)	Client's Comments / Rationale	Keep/ Amend/ Cancel	Change Subtype (Sec. 15, Sec. 16, Sec. 17, Sec. 66, NOI)	Assign to Client	Change Term (years)
6404275	Quarrying	Sand And Gravel	Sec 16 Map Reserve	MEZIADIN LAKE			Amend	Sec. 17	No Change	15
6404276	Quarrying	Sand And Gravel	Sec 16 Map Reserve	ECHO LAKE			Amend	Sec. 17	No Change	15
6404277	Quarrying	Sand And Gravel	Sec 16 Map Reserve	DELTAIC CREEK			Amend	Sec. 17	No Change	15
6404287	Quarrying	Sand And Gravel	Sec 16 Map Reserve	NASS RIVER			Amend	Sec. 17	No Change	15
6404445	Quarrying	Sand And Gravel	Sec 16 Map Reserve	GREENVILLE			Amend	Sec. 17	No Change	15
6404449	Quarrying	Sand And Gravel	Sec 16 Map Reserve	COYOTE CREEK			Amend	Sec. 17	No Change	15
6404456	Quarrying	Sand And Gravel	Sec 16 Map Reserve	PINKUT LAKE			Amend	Sec. 17	No Change	15
6404469	Quarrying	Sand And Gravel	Sec 16 Map Reserve	SKOWHILL CREEK			Amend	Sec. 17	No Change	15
6404471	Quarrying	Sand And Gravel	Sec 16 Map Reserve	ANUDOL CREEK			Amend	Sec. 17	No Change	15
6404472	Quarrying	Sand And Gravel	Notation of Interest	ANUDOL CREEK			Amend	Sec. 17	No Change	15
6404473	Quarrying	Sand And Gravel	Sec 16 Map Reserve	SHAMES RIVER			Amend	Sec. 17	No Change	15
6404474	Quarrying	Sand And Gravel	Sec 16 Map Reserve	SHAMES RIVER			Amend	Sec. 17	No Change	15
6404745	Quarrying	Sand And Gravel	Notation of Interest	BULKLEY RIVER			Amend	Sec. 17	No Change	15
6404774	Quarrying	Sand And Gravel	Sec 16 Map Reserve	ANDESITE CREEK			Amend	Sec. 17	No Change	15
6404776	Quarrying	Sand And Gravel	Sec 16 Map Reserve	ALGER CREEK			Amend	Sec. 17	No Change	15
6404832	Quarrying	Sand And Gravel	Notation of Interest	VANDYKE ISLAND			Amend	Sec. 17	No Change	15

REVIEW					REFERRAL		DECISION			
File	Purpose	Sub purpose	Subtype (Sec. 15, Sec. 16, Sec. 17, Sec. 66, NOI)	Location	Update Status (Keep, Amend, Cancel)	Client's Comments / Rationale	Keep/ Amend/ Cancel	Change Subtype (Sec. 15, Sec. 16, Sec. 17, Sec. 66, NOI)	Assign to Client	Change Term (years)
6404838	Quarrying	Sand And Gravel	Sec 16 Map Reserve	PINETREE LAKE			Amend	Sec. 17	No Change	15
6404899	Quarrying	Sand And Gravel	Sec 16 Map Reserve	N OF GOOD HOPE LAKE			Amend	Sec. 17	No Change	15
6404974	Quarrying	Sand And Gravel	Notation of Interest	TAKYSIE CREEK			Amend	Sec. 17	No Change	15
6405029	Quarrying	Sand And Gravel	Sec 16 Map Reserve	SAND LAKE			Amend	Sec. 17	No Change	15
6405030	Quarrying	Sand And Gravel	Sec 16 Map Reserve	TELEGRAPH CREEK			Amend	Sec. 17	No Change	15
6405076	Quarrying	Sand And Gravel	Sec 16 Map Reserve	KSI TS'OOHL TS'AP CREEK			Amend	Sec. 17	No Change	15
6405127	Quarrying	Sand And Gravel	Sec 16 Map Reserve	COUSINS CREEK			Amend	Sec. 17	No Change	15
6405157	Quarrying	Sand And Gravel	Sec 16 Map Reserve	CLEMENTS LAKE			Amend	Sec. 17	No Change	15
6405232	Quarrying	Sand And Gravel	Sec 16 Map Reserve	RITCHIE CREEK			Amend	Sec. 17	No Change	15
6405254	Quarrying	Sand And Gravel	Sec 16 Map Reserve	BASE CAMP CREEK			Amend	Sec. 17	No Change	15
6405260	Quarrying	Sand And Gravel	Sec 16 Map Reserve	KITWANGA LAKE			Amend	Sec. 17	No Change	15
6405306	Quarrying	Sand And Gravel	Sec 16 Map Reserve	LITTLE OLIVER CREEK			Amend	Sec. 17	No Change	15
6405307	Quarrying	Sand And Gravel	Sec 16 Map Reserve	N OF MACDONALD LAKE			Amend	Sec. 17	No Change	15
6405321	Quarrying	Sand And Gravel	Sec 16 Map Reserve	W OF HYLAND RIVER			Amend	Sec. 17	No Change	15
6405504	Quarrying	Sand And Gravel	Sec 16 Map Reserve	NEAR TELKWA AIRPORT			Amend	Sec. 17	No Change	15
6405546	Quarrying	Sand And Gravel	Sec 16 Map Reserve	CARPENTER CREEK			Amend	Sec. 17	No Change	15

REVIEW					REFERRAL		DECISION			
File	Purpose	Sub purpose	Subtype (Sec. 15, Sec. 16, Sec. 17, Sec. 66, NOI)	Location	Update Status (Keep, Amend, Cancel)	Client's Comments / Rationale	Keep/ Amend/ Cancel	Change Subtype (Sec. 15, Sec. 16, Sec. 17, Sec. 66, NOI)	Assign to Client	Change Term (years)
6405560	Quarrying	Sand And Gravel	Sec 16 Map Reserve	HYLAND RIVER			Amend	Sec. 17	No Change	15
6405696	Quarrying	Sand And Gravel	Sec 16 Map Reserve	N OF COPPER RIVER			Amend	Sec. 17	No Change	15
6408758	Quarrying	Sand And Gravel	Sec 16 Map Reserve	TCHESINKUT CREEK			Amend	Sec. 17	No Change	15
6405062	Quarrying	Sand And Gravel	Sec 16 Map Reserve	ANSEDAGAN CREEK	Cancel Reserve	Release	Cancel	N/A	N/A	N/A
6408967	Quarrying	Sand And Gravel	Notation of Interest	BELL IRVING	Cancel Reserve	Can release NOI. Keep 64004270 (Section 16)	Cancel	N/A	N/A	N/A
6409078	Quarrying	Sand And Gravel	Sec 16 Map Reserve	GRANISLE	Cancel Reserve	Released	Cancel	N/A	N/A	N/A
0262365	Quarrying	Sand And Gravel	Sec 16 Map Reserve	N FLATFISH LAKE	Keep Reserve	Need to confirm with site visit/ geotechnical investigation.	Keep	No Change	No Change	2
0275440	Quarrying	Sand And Gravel	Sec 16 Map Reserve	SWORDGRASS LAKE	Keep Reserve	Need to confirm with site visit/ geotechnical investigation.	Keep	No Change	No Change	2
0282222	Quarrying	Sand And Gravel	Sec 16 Map Reserve	SUSKWA RIVER	Keep Reserve	Need to confirm with site visit/ geotechnical investigation.	Keep	No Change	No Change	2
6405832	Quarrying	Sand And Gravel	Notation of Interest	EASTMAN CREEK	Keep Reserve	Need to confirm with further geotechnical investigation.	Keep	No Change	No Change	2
6405995	Quarrying	Sand And Gravel	Sec 16 Map Reserve	BELL IRVING RIVER	Keep Reserve	Keep. Need to confirm with further geotechnical investigation.	Keep	No Change	No Change	2
6406181	Quarrying	Sand And Gravel	Sec 16 Map Reserve	NORTH GOOD HOPE LAKE	Keep Reserve	Need to confirm with site visit/ geotechnical investigation.	Keep	No Change	No Change	2
6406190	Quarrying	Sand And Gravel	Sec 16 Map Reserve	OTTER CREEK	Keep Reserve	Confirm status of pit with field visit.	Keep	No Change	No Change	2
6406195	Quarrying	Sand And Gravel	Sec 16 Map Reserve	OLD FADDY LAKE	Keep Reserve	Need to confirm with further geotechnical investigation.	Keep	No Change	No Change	2
6406875	Quarrying	Sand And Gravel	Notation of Interest	NASS RIVER	Keep Reserve	Keep. Need to confirm with further geotechnical investigation.	Keep	No Change	No Change	2
6407491	Quarrying	Sand And Gravel	Sec 16 Map Reserve	OLD LAKELSE ROAD	Keep Reserve	Confirm with further geotechnical investigation.	Keep	No Change	No Change	2

Province of British Columbia

REVIEW					REFERRAL		DECISION			
File	Purpose	Sub purpose	Subtype (Sec. 15, Sec. 16, Sec. 17, Sec. 66, NOI)	Location	Update Status (Keep, Amend, Cancel)	Client's Comments / Rationale	Keep/ Amend/ Cancel	Change Subtype (Sec. 15, Sec. 16, Sec. 17, Sec. 66, NOI)	Assign to Client	Change Term (years)
6405832	Quarrying	Sand And Gravel	Notation of Interest	EASTMAN CREEK	Keep Reserve	Need to confirm with further geotechnical investigation.	Keep	No Change	No Change	14
6406875	Quarrying	Sand And Gravel	Notation of Interest	NASS RIVER	Keep Reserve	Keep. Need to confirm with further geotechnical investigation.	Keep	No Change	No Change	14
6408926	Quarrying	Sand And Gravel	Notation of Interest	PRUDHOMME LAKE	Keep Reserve	Keep for future MoTI rock needs in area.	Keep	No Change	No Change	14
0335994	Quarrying	Sand And Gravel	Sec 17 Designated Use Area	Robson Lake Trail Pit			Keep	No Change	No Change	14
6402340	Environment, Conservation, & Recr	Science Measurement/ Research	Sec 16 Map Reserve	N OF BEAR RIVER PASS	Keep Reserve	Avalanche Monitoring Station - required to be retained as Section 16 to protect infrastructure; in place for public safety purposes.	Keep	No Change	No Change	11
6402341	Environment, Conservation, & Recr	Science Measurement/ Research	Sec 16 Map Reserve	N OF STROHN CREEK	Keep Reserve	Avalanche Monitoring Station - required to be retained as Section 16 to protect infrastructure; in place for public safety purposes.	Keep	No Change	No Change	11
6402342	Environment, Conservation, & Recr	Science Measurement/ Research	Sec 16 Map Reserve	BEAR PASS	Keep Reserve	Avalanche Monitoring Station - required to be retained as Section 16 to protect infrastructure; in place for public safety purposes.	Keep	No Change	No Change	11
6408716	Environment, Conservation, & Recr	Science Measurement/ Research	Sec 16 Map Reserve	GOOD HOPE LAKE	Keep Reserve	Avalanche Monitoring Station - required to be retained as Section 16 to protect infrastructure; in place for public safety purposes	Keep	No Change	No Change	11
0255675	Environment, Conservation, & Recr	Urep/Recreation Reserve	Sec 16 Map Reserve	SW OF SALVIES	Keep Reserve	Erosion Control - retain as Section 16 as it is incompatible with other tenures	Keep	No Change	No Change	13
6402181	Institutional	Waste Disposal Site	Sec 16 Map Reserve	N OF DEASE LAKE	Keep Reserve	Dease Lake Waste Disposal site - must be retained as Section 16 as incompatible with other tenures or uses.	Keep	No Change	No Change	13



File No.: See Attached Table

June 22, 2020

VIA EMAIL: Nancy.White@gov.bc.ca

Nancy White, Planning Section head
Ministry of Environment & Climate Change Strategy
BC Parks
Smithers, British Columbia

Dear Nancy White:

RE: *Land Act* Reserves Review Project – Status of Reserves, Withdrawals, Notation of Interest

FLNR has undertaken a review of *Land Act* reserves, withdrawals, prohibitions and notations of interest (collectively known as “authorizations”) in the interest of improving the management of Crown land. Many of these authorizations were requested decades ago from individuals within your agency or the predecessor to your agency.

As part of this project, you or one of your colleague(s) were asked to provide information to justify the renewal, cancellation or amendment of these authorizations. You were informed that a review by the Delegated Decision Maker (DDM) would be conducted to determine the status of each of the authorizations that your agency held. Based on the information you provided, the current policy for reserves, withdrawals and notation of interests and in keeping with the delegated authority of the DDM, changes to some or all the authorizations held by your agency have occurred.

The attached spreadsheet lists all authorizations that were active in your agency’s name and the changes, if any, that occurred as a result of this review project.

Should you have any questions regarding this project or the status of the authorizations you currently hold, please do not hesitate to contact Darren Witt at Darren.Witt@gov.bc.ca.

Regards,

Bobby Love,
Director, Resource Authorizations

Attachment: - Authorizations Spreadsheet – Current Status

REVIEW					REFER			DECISION				
File	Purpose	Subpurpose	Subtype (Sec. 15, Sec. 16, Sec. 17, Sec. 66, NOI)	Location	Update Status (Keep, Amend, Cancel)	Improve ments on the Land	Client's Comments / Rationale	Keep/ Amend/ Cancel	Change Subtype (Sec. 15, Sec. 16, Sec. 17, Sec. 66, NOI)	Assign to Client	Change Term (years)	Delegated Decision Maker Comments
0077832	Environment, Conservation, & Recr	Urep/Recreation Reserve	Notation Of Interest	S OF ENGINEER				Keep	No Change	No Change	12	As Delegated Decision Maker I approve of the recommendations as presented to me.
0145394	Environment, Conservation, & Recr	Urep/Recreation Reserve	Sec 16 Map Reserve	KATHLYN LAKE			<i>Access on Lake Kathlyn for fishing and skating. TRANSFER TO LANDS TO WORK WITH TOWN OR REGIONAL DISTRICT.</i>	Cancel	N/A	N/A	N/A	Holder will be required to contact the Town or Regional District. If there is any interest, an application can be made to FCBC.
0152721	Environment, Conservation, & Recr	Urep/Recreation Reserve	Sec 16 Map Reserve	ATLIN	Keep Reserve		Adjacent to Class "C" Tarahne Park on the N side. Continuous with 0314305 which borders Park on the W side. Previous community interest in adding this parcel to the Park. Peter Crawford (former Area Supervisor) said it is actively being used by the community.	Keep	No Change	No Change	12	As Delegated Decision Maker I approve of the recommendations as presented to me.
0152721	Environment, Conservation, & Recr	Urep/Recreation Reserve	Sec 16 Map Reserve	ATLIN	Keep Reserve		Adjacent to Class "C" Tarahne Park on the N side. Continuous with 0314305 which borders Park on the W side. Previous	Keep	No Change	No Change	12	As Delegated Decision Maker I approve of the recommendations

REVIEW					REFER			DECISION				
File	Purpose	Subpurpose	Subtype (Sec. 15, Sec. 16, Sec. 17, Sec. 66, NOI)	Location	Update Status (Keep, Amend, Cancel)	Improve ments on the Land	Client's Comments / Rationale	Keep/ Amend/ Cancel	Change Subtype (Sec. 15, Sec. 16, Sec. 17, Sec. 66, NOI)	Assign to Client	Change Term (years)	Delegated Decision Maker Comments
							community interest in adding this parcel to the Park. Peter Crawford (former Area Supervisor) said it is actively being used by the community.					as presented to me.
s.15												
0210332	Environment, Conservation, & Recr	Urep/Recreation Reserve	Sec 16 Map Reserve	LAKELSE LAKE				Keep	No Change	No Change	12	As Delegated Decision Maker I approve of the recommendations

REVIEW					REFER			DECISION				
File	Purpose	Subpurpose	Subtype (Sec. 15, Sec. 16, Sec. 17, Sec. 66, NOI)	Location	Update Status (Keep, Amend, Cancel)	Improve ments on the Land	Client's Comments / Rationale	Keep/ Amend/ Cancel	Change Subtype (Sec. 15, Sec. 16, Sec. 17, Sec. 66, NOI)	Assign to Client	Change Term (years)	Delegated Decision Maker Comments
												as presented to me.
0211826	Environment, Conservation, & Recr	Urep/Recreation Reserve	Sec 16 Map Reserve	PINKUT CREEK / BABINE LAKE	Cancel Reserve		THIS S. 16 IS THE DFO PINKUT CREEK FISH HATCHERY , but still in MOE's name? See Google Earth. Partial overlap with Pinkut Creek Site (Babine Lake Marine Park) for lake, creek, and beach access. Cancel MOE interests, investigate if Federal Government has tenure for this site.	Cancel	N/A	N/A	N/A	The client has requested this authorization be cancelled
0211831	Environment, Conservation, & Recr	Urep/Recreation Reserve	Sec 16 Map Reserve	BABINE LAKE			Waterfront on Babine Lake just N of Port Arthur Conservancy. High moose habitat not felt to be a good recreation site. Overlapped by 6405593, NOI for Env/Cons purposes, not a Parks file. Transfer S. 16 to Ecosystems and change purpose. Then cancel NOI.	Amend	No Change	Fish & Wildlife, Smithers	2	As Delegated Decision Maker I approve of the recommendations presented to me. Transferring to Ecosystems to allow them time to determine if they wish to retain the authorization for a longer period of time as part of

REVIEW					REFER			DECISION				
File	Purpose	Subpurpose	Subtype (Sec. 15, Sec. 16, Sec. 17, Sec. 66, NOI)	Location	Update Status (Keep, Amend, Cancel)	Improve ments on the Land	Client's Comments / Rationale	Keep/ Amend/ Cancel	Change Subtype (Sec. 15, Sec. 16, Sec. 17, Sec. 66, NOI)	Assign to Client	Change Term (years)	Delegated Decision Maker Comments
												their conservation Lands Program
0211845	Environment, Conservation, & Recr	Urep/Recreation Reserve	Sec 16 Map Reserve	HAGAN ARM				Keep	No Change	No Change	12	As Delegated Decision Maker I approve of the recommendations as presented to me.
0211856	Environment, Conservation, & Recr	Urep/Recreation Reserve	Sec 16 Map Reserve	WIKINSON BAY				Keep	No Change	No Change	12	As Delegated Decision Maker I approve of the recommendations as presented to me.
0213831	Environment, Conservation, & Recr	Urep/Recreation Reserve	Sec 16 Map Reserve	MCDONELL LAKE			Blanket Reserve for 2 islands in McDonnell Lake. West island is 8468 and E island is 8469.	Cancel	N/A	N/A	N/A	No need for a reserve as policy does not allow for any tenure on islands or foreshore for recreational purposes.
0218009	Transportation	Roadway	Sec 16 Map Reserve	OOTSALAKE				Keep	No Change	No Change	13	As Delegated Decision Maker I approve of the recommendations

REVIEW					REFER			DECISION				
File	Purpose	Subpurpose	Subtype (Sec. 15, Sec. 16, Sec. 17, Sec. 66, NOI)	Location	Update Status (Keep, Amend, Cancel)	Improve ments on the Land	Client's Comments / Rationale	Keep/ Amend/ Cancel	Change Subtype (Sec. 15, Sec. 16, Sec. 17, Sec. 66, NOI)	Assign to Client	Change Term (years)	Delegated Decision Maker Comments
												as presented to me.
0219050	Environment, Conservation, & Recr	Urep/Recreation Reserve	Sec 16 Map Reserve	KUMEALON LAGOON			W of Ecstall Sparkling Conservancy and N of Pa-aat Conservancy. Was considered for a marine conservancy. Associated with boat havens nearby (NOI file 6405469). Site not wanted by RSTBC. Transfer to Ecosystems for addition to their conservation lands. High value habitat for grizzly bear and other wildlife. Saltwater lagoon is a rare habitat feature.	Amend	No Change	Fish & Wildlife, Smithers	2	As Delegated Decision Maker I approve of the recommendations presented to me. Transferring to Ecosystems to allow them time to determine if they wish to retain the authorization for a longer period of time as part of their conservation Lands Program
0220269	Environment, Conservation, & Recr	Urep/Recreation Reserve	Sec 16 Map Reserve	MCDONELL LAKE			2 parcels - Lot 2281 and unsurveyed Crown land at W end of McDonnell Lake. North parcel overlapped by 6408227, NOI for env protecton/conservation. Fisheries values - Transfer to F&W.	Amend	No Change	Fish & Wildlife, Smithers	2	As Delegated Decision Maker I approve of the recommendations presented to me. Transferring to Ecosystems to allow them time to determine if they wish to retain

REVIEW					REFER			DECISION				
File	Purpose	Subpurpose	Subtype (Sec. 15, Sec. 16, Sec. 17, Sec. 66, NOI)	Location	Update Status (Keep, Amend, Cancel)	Improve ments on the Land	Client's Comments / Rationale	Keep/ Amend/ Cancel	Change Subtype (Sec. 15, Sec. 16, Sec. 17, Sec. 66, NOI)	Assign to Client	Change Term (years)	Delegated Decision Maker Comments
												the authorization for a longer period of time as part of their conservation Lands Program
0222639	Environment, Conservation, & Recr	Urep/Recreation Reserve	Sec 17 Designated Use Area	KELSALL LAKE				Keep	No Change	No Change	12	As Delegated Decision Maker I approve of the recommendations as presented to me.
0224511	Environment, Conservation, & Recr	Urep/Recreation Reserve	Sec 16 Map Reserve	DOUGHTY			Within REC230126, Pending. Transfer to Rec Sites & Trails, then Cancel once Rec Site established. Parks has duplicate files (most corresp. on 8471). Overlapped by planning & marketing file 6401378, overlapped by F&W Section 17 DUA 6407551. File indicates Parks rec'd a proposal in 2006 for improvements by community group.	Cancel	N/A	N/A	N/A	REC230126 is an active Forest Recreations tenure. Reserve is no longer required
0229606	Environment, Conservation, & Recr	Urep/Recreation Reserve	Sec 16 Map Reserve	DEASE LAKE			RECREC0893 reserve overlaps with whole area.	Cancel	N/A	N/A	N/A	REC0893 is an active Forest Recreations

REVIEW					REFER			DECISION				
File	Purpose	Subpurpose	Subtype (Sec. 15, Sec. 16, Sec. 17, Sec. 66, NOI)	Location	Update Status (Keep, Amend, Cancel)	Improve ments on the Land	Client's Comments / Rationale	Keep/ Amend/ Cancel	Change Subtype (Sec. 15, Sec. 16, Sec. 17, Sec. 66, NOI)	Assign to Client	Change Term (years)	Delegated Decision Maker Comments
												tenure. Reserve is no longer required
0234520	Environment, Conservation, & Recr	Urep/Recreation Reserve	Sec 16 Map Reserve	CASEY COVE			Small parcel at Casey Cove on Digby Island. May be historical significance at this location. TRANSFER TO LANDS TO WORK WITH SQRD. Emails regarding interests in this parcel already forwarded.	Cancel	N/A	N/A	N/A	Client required to contact another agency (SQRD?) to see if they are interested in applying for the reserve area.
0235047	Environment, Conservation, & Recr	Urep/Recreation Reserve	Sec 16 Map Reserve	BASS CREEK, MCDAME LAKE, COTTONWOOD R	Keep Reserve		Called Needlepoint Mountain. This is a 6600 ha UREP along Hwy 37 near Jade City. It encompasses McDame L, Vines L, Cook L, and Simmons L, Bass Cr and part of Cottonwood R. Internal to the UREP is Simmons Lake 6401483 (MAL UREP) that has been developed by the Cassiar Community Club. TRANSFER 6401483 TO REC SITES & TRAILS. Trapline cabin also internal (6408378) as well as several quarries. LIKELY TO BE TRESPASS CABINS WITHIN THIS AREA. CANCEL MOE INTERESTS. Updated: Aug	Keep	No Change	No Change	2	Change TERM to 2 years (given location of reserve) and allow one, 1-year renewal to allow Rec & Trails to inspect site. Cancel after term and if no information is provided.

REVIEW					REFER			DECISION				
File	Purpose	Subpurpose	Subtype (Sec. 15, Sec. 16, Sec. 17, Sec. 66, NOI)	Location	Update Status (Keep, Amend, Cancel)	Improve ments on the Land	Client's Comments / Rationale	Keep/ Amend/ Cancel	Change Subtype (Sec. 15, Sec. 16, Sec. 17, Sec. 66, NOI)	Assign to Client	Change Term (years)	Delegated Decision Maker Comments
							22/17: Rec Sites & Trails considering this location. Updated: Oct 25/27: Dannie Carsen with Municipal Affairs and Housing wants this file held until he can determine if it's needed for tourism/rec purposes. Lands confirmed they will hold for Parks.					
0240139	Environment, Conservation, & Recr	Urep/Recreation Reserve	Sec 16 Map Reserve	TAGETOCHLAIN LAKE			Transfer to Fish & Wildlife. Tagetochlain Lake SE – bottom right with islands – Lake access, 6 islands, no info. Poplar Lake Rec Site @ SE end of Lake.	Amend	No Change	Fish & Wildlife, Smithers	2	As Delegated Decision Maker I approve of the recommendations presented to me. Transferring to Ecosystems to allow them time to determine if they wish to retain the authorization for a longer period of time as part of their conservation Lands Program
0240140	Environment, Conservation, & Recr	Urep/Recreation Reserve	Sec 16 Map Reserve	TAGETOCHLAIN LAKE			Transfer to Fish & Wildlife. Tagetochlain S. Centre – south shore (directly across from	Amend	No Change	Fish & Wildlife, Smithers	2	As Delegated Decision Maker I approve of the

REVIEW					REFER			DECISION				
File	Purpose	Subpurpose	Subtype (Sec. 15, Sec. 16, Sec. 17, Sec. 66, NOI)	Location	Update Status (Keep, Amend, Cancel)	Improve ments on the Land	Client's Comments / Rationale	Keep/ Amend/ Cancel	Change Subtype (Sec. 15, Sec. 16, Sec. 17, Sec. 66, NOI)	Assign to Client	Change Term (years)	Delegated Decision Maker Comments
							0240137). – Lake access, no other info. Poplar Lake Rec Site @ SE end of Lake.					recommendations presented to me. Transferring to Ecosystems to allow them time to determine if they wish to retain the authorization for a longer period of time as part of their conservation Lands Program
0240141	Environment, Conservation, & Recr	Urep/Recreation Reserve	Sec 16 Map Reserve	TAGETOCHLAIN LAKE			Transfer to Fish & Wildlife. Tagetochlain Lake – NW end of lake. Mineral exploration took place on this UREP and north side of the lake in the past, including a 25 man camp, roads, water pump, and boat dock. This site provides lake access for fish, camping, includes 6 islands. Poplar Lake Rec Site @ SE end of Lake.	Amend	No Change	Fish & Wildlife, Smithers	2	As Delegated Decision Maker I approve of the recommendations presented to me. Transferring to Ecosystems to allow them time to determine if they wish to retain the authorization for a longer period of time as part of their conservation Lands Program

REVIEW					REFER			DECISION				
File	Purpose	Subpurpose	Subtype (Sec. 15, Sec. 16, Sec. 17, Sec. 66, NOI)	Location	Update Status (Keep, Amend, Cancel)	Improve ments on the Land	Client's Comments / Rationale	Keep/ Amend/ Cancel	Change Subtype (Sec. 15, Sec. 16, Sec. 17, Sec. 66, NOI)	Assign to Client	Change Term (years)	Delegated Decision Maker Comments
0240231	Environment, Conservation, & Recr	Urep/Recreation Reserve	Sec 16 Map Reserve	GRAMAPHONE CREEK			Gramophone Creek on Telkwa High Rd between Telkwa & Moricetown. UREP bisected by Telkwa High Rd. Suited for picnic site, camp site, water supply from creek. WL may exist on the creek. File suggests little rationale for keeping the portion of the UREP west of the rd.	Cancel	N/A	N/A	N/A	Client can reapply for authorization if the need exists and a rationale can be provided.
0243557	Environment, Conservation, & Recr	Urep/Recreation Reserve	Sec 16 Map Reserve	N END GLADYS LAKE				Keep	No Change	No Change	12	As Delegated Decision Maker I approve of the recommendations as presented to me.
0244717	Environment, Conservation, & Recr	Urep/Recreation Reserve	Sec 16 Map Reserve	OWEN CREEK			Owen Creek. Bisected by Morice W FSR. No info on file.	Cancel	N/A	N/A	N/A	Client can reapply for authorization if the need exists and a rationale can be provided.
0245011	Environment, Conservation, & Recr	Urep/Recreation Reserve	Sec 16 Map Reserve	DECKER LAKE			W shore of Decker Lake directly across from community. Wildlife Branch has done work on this area and adjacent in the past on Moose Habitat Improvement (1988).	Amend	No Change	Fish & Wildlife, Smithers	2	As Delegated Decision Maker I approve of the recommendations presented to me. Transferring to

REVIEW					REFER			DECISION				
File	Purpose	Subpurpose	Subtype (Sec. 15, Sec. 16, Sec. 17, Sec. 66, NOI)	Location	Update Status (Keep, Amend, Cancel)	Improve ments on the Land	Client's Comments / Rationale	Keep/ Amend/ Cancel	Change Subtype (Sec. 15, Sec. 16, Sec. 17, Sec. 66, NOI)	Assign to Client	Change Term (years)	Delegated Decision Maker Comments
							TRANSFER TO FISH & WILDLIFE.					Ecosystems to allow them time to determine if they wish to retain the authorization for a longer period of time as part of their conservation Lands Program
0245552	Environment, Conservation, & Recr	Urep/Recreation Reserve	Sec 16 Map Reserve	BULKLEY RIVER			Transfer to Fish & Wildlife	Amend	No Change	Fish & Wildlife, Smithers	2	As Delegated Decision Maker I approve of the recommendations presented to me. Transferring to Ecosystems to allow them time to determine if they wish to retain the authorization for a longer period of time as part of their conservation Lands Program
0248829	Environment, Conservation, & Recr	Urep/Recreation Reserve	Sec 16 Map Reserve	FRANCOIS LAKE			Haney Lake SW – Francois Lake, north shore – lake access, beach, camping, boat	Amend	No Change	Recreations Sites & Trails	12	As Delegated Decision Maker I approve of the

REVIEW					REFER			DECISION				
File	Purpose	Subpurpose	Subtype (Sec. 15, Sec. 16, Sec. 17, Sec. 66, NOI)	Location	Update Status (Keep, Amend, Cancel)	Improve ments on the Land	Client's Comments / Rationale	Keep/ Amend/ Cancel	Change Subtype (Sec. 15, Sec. 16, Sec. 17, Sec. 66, NOI)	Assign to Client	Change Term (years)	Delegated Decision Maker Comments
							access only. Transfer to Rec Sites & Trails					recommendations as presented to me.
0249009	Environment, Conservation, & Recr	Urep/Recreation Reserve	Sec 16 Map Reserve	DIGBY ISLAND			TRANSFER TO LANDS TO WORK WITH SQRD. Large UREP at end of airstrip. May be last remaining potential location for waterfront park in Prince Rupert area.	Cancel	N/A	N/A	N/A	Client required to contact another agency (SQRD?) to see if they are interested in applying for the reserve area.
0253996	Environment, Conservation, & Recr	Urep/Recreation Reserve	Sec 16 Map Reserve	TSENAGLODE CREEK, S OF DEASE LAKE			UREP along the highway south of Dease Lake. MoTI gravel reserve internal to UREP. Lions Club campground LoO internal to UREP. The Tanzilla River offers kayaking and fishing opportunities, as well as scenic visual qualities. Transfer to Rec Sites & Trails.	Amend	No Change	Recreations Sites & Trails	12	As Delegated Decision Maker I approve of the recommendations as presented to me.
0263341	Environment, Conservation, & Recr	Urep/Recreation Reserve	Sec 16 Map Reserve	SEELEY LAKE				Keep	No Change	No Change	12	As Delegated Decision Maker I approve of the recommendations as presented to me.

REVIEW					REFER			DECISION				
File	Purpose	Subpurpose	Subtype (Sec. 15, Sec. 16, Sec. 17, Sec. 66, NOI)	Location	Update Status (Keep, Amend, Cancel)	Improve ments on the Land	Client's Comments / Rationale	Keep/ Amend/ Cancel	Change Subtype (Sec. 15, Sec. 16, Sec. 17, Sec. 66, NOI)	Assign to Client	Change Term (years)	Delegated Decision Maker Comments
0268226	Environment, Conservation, & Recr	Urep/Recreation Reserve	Sec 16 Map Reserve	ATLIN			This file contains two shapes - one large area around the mouth of Pine Creek and a small square area north of Lot 6649. The small one should have been relinquished in 1999 as per correspondence from David Brown, BC Parks. PLEASE REMOVE THE SMALL SITE NORTH OF LOT 6649 FROM THE SHAPEFILE. Pine Creek area may be overlapped by the Pine Creek waterpower project, which is upstream of the UREP. This area may be subject to flooding due to the upstream project. Bordered by Pine Creek Subdivision. It is likely that Pine Creek Campground (approx. 25 sites) is within the UREP. Community charging \$ for visitors to stay there. It appears this campground may have been authorized by Parks in the past, however, Parks said the community would be	Cancel	N/A	N/A	N/A	Client required to contact another agency (Community of Atlin) to see if they are interested in applying for the reserve area.

REVIEW					REFER			DECISION				
File	Purpose	Subpurpose	Subtype (Sec. 15, Sec. 16, Sec. 17, Sec. 66, NOI)	Location	Update Status (Keep, Amend, Cancel)	Improve ments on the Land	Client's Comments / Rationale	Keep/ Amend/ Cancel	Change Subtype (Sec. 15, Sec. 16, Sec. 17, Sec. 66, NOI)	Assign to Client	Change Term (years)	Delegated Decision Maker Comments
							responsible for operating/maintaining it. Pine Creek Beach is also within, which is the community swimming area/beach. Transfer to Crown Lands to work with Atlin Improvement District.					
0269171	Environment, Conservation, & Recr	Urep/Recreation Reserve	Sec 16 Map Reserve	DEASE LAKE			Transfer to Rec sites & Trails. Serpentine Creek - Dease Lake. Site broken into 2 parcels by a MoTI gravel pit near the S end (currently there are 2 gravel pits). Opposite the historic site of Laketon. Access from highway. This is a very popular local day use and camping area (may be locally called 9 mile). Along the shore there are a couple of picnic tables, an outhouse, and a very rustic boat launch. Gravel pit is located on top of the hill and it is that road that provides access to the lakeshore. May be maintained by MoTI. Out of	Amend	No Change	Recreations Sites & Trails	12	As Delegated Decision Maker I approve of the recommendations as presented to me.

REVIEW					REFER			DECISION				
File	Purpose	Subpurpose	Subtype (Sec. 15, Sec. 16, Sec. 17, Sec. 66, NOI)	Location	Update Status (Keep, Amend, Cancel)	Improve ments on the Land	Client's Comments / Rationale	Keep/ Amend/ Cancel	Change Subtype (Sec. 15, Sec. 16, Sec. 17, Sec. 66, NOI)	Assign to Client	Change Term (years)	Delegated Decision Maker Comments
							all the sites on Dease Lake this one has highest local use.					
0269771	Environment, Conservation, & Recr	Urep/Recreation Reserve	Sec 16 Map Reserve	KLUACHAN LAKE			This site is located in Iskut in very close proximity to the IR. It is 'heavily used' by the First Nations according to the file. They keep boats here and fish. Planes may dock at the site as well. Suggest Lands take this file.	Cancel	N/A	N/A	N/A	Client does not wish to hold authorization. No further action required to account for FN interest.
0271149	Environment, Conservation, & Recr	Urep/Recreation Reserve	Sec 16 Map Reserve	MINETTE BAY			Transfer to Lands to work with District of Kitimat. Access to water on Minette Bay, Kitimat Arm. Noted in District of Kitimat "Minette Bay Study" (1975) as park to be left in natural state offering excellent views of the bay. Bordered by planning/marketing S. 15 reserve in the foreshore for Misc. land uses. The Kitimat OCP (2008) includes objectives to "foster the eventual development of the Minette Bay as an environmental and recreational area through permitted uses" and to	Cancel	N/A	N/A	N/A	Client required to contact another agency (district of Kitima) to see if they are interested in applying for the reserve area.

REVIEW					REFER			DECISION				
File	Purpose	Subpurpose	Subtype (Sec. 15, Sec. 16, Sec. 17, Sec. 66, NOI)	Location	Update Status (Keep, Amend, Cancel)	Improve ments on the Land	Client's Comments / Rationale	Keep/ Amend/ Cancel	Change Subtype (Sec. 15, Sec. 16, Sec. 17, Sec. 66, NOI)	Assign to Client	Change Term (years)	Delegated Decision Maker Comments
							"promote greenway expansion, park space, and provide public access to the ocean..at Minette Bay.."					
0271172	Environment, Conservation, & Recr	Urep/Recreation Reserve	Sec 16 Map Reserve	BABINE LAKE				Keep	No Change	No Change	12	As Delegated Decision Maker I approve of the recommendations as presented to me.
0271637	Environment, Conservation, & Recr	Urep/Recreation Reserve	Sec 16 Map Reserve	SW OF LOWER POST			File says Wheeler Lake, but also called Dot Lake. Waterfront parcel near Highway 37, north of Ne'ah Conservancy and S of the Yukon border. Camping and fishing. Improvements include 1300' of unimproved road to the lake. There was a trappers cabin here in 1982 (letter from trapper on file). Check for trespass & confirm improvements. Transfer to MoTI or Rec Sites & Trails.	Amend	No Change	Recreations Sites & Trails	12	As Delegated Decision Maker I approve of the recommendations as presented to me.
0271764	Environment, Conservation, & Recr	Urep/Recreation Reserve	Sec 16 Map Reserve	CHIEF LOUIS LAKE				Keep	No Change	No Change	12	As Delegated Decision Maker I approve of the

REVIEW					REFER			DECISION				
File	Purpose	Subpurpose	Subtype (Sec. 15, Sec. 16, Sec. 17, Sec. 66, NOI)	Location	Update Status (Keep, Amend, Cancel)	Improve ments on the Land	Client's Comments / Rationale	Keep/ Amend/ Cancel	Change Subtype (Sec. 15, Sec. 16, Sec. 17, Sec. 66, NOI)	Assign to Client	Change Term (years)	Delegated Decision Maker Comments
												recommendations as presented to me.
0271917	Environment, Conservation, & Recr	Urep/Recreation Reserve	Sec 16 Map Reserve	NORALEE			Waterfront UREP on mouth of Nadina River. Overlapped by very large Reserve for F&W. Very close to REC0553, Francois West, Rec SITE. Transfer to Fish & Wildlife	Amend	No Change	Fish & Wildlife, Smithers	2	As Delegated Decision Maker I approve of the recommendations presented to me. Transferring to Ecosystems to allow them time to determine if they wish to retain the authorization for a longer period of time as part of their conservation Lands Program
0271918	Environment, Conservation, & Recr	Urep/Recreation Reserve	Sec 16 Map Reserve	GLADYS LAKE				Keep	No Change	No Change	12	As Delegated Decision Maker I approve of the recommendations as presented to me.
0271955	Environment, Conservation, & Recr	Urep/Recreation Reserve	Sec 16 Map Reserve	GLADYS LAKE				Keep	No Change	No Change	12	As Delegated Decision Maker I approve of the

REVIEW					REFER			DECISION				
File	Purpose	Subpurpose	Subtype (Sec. 15, Sec. 16, Sec. 17, Sec. 66, NOI)	Location	Update Status (Keep, Amend, Cancel)	Improve ments on the Land	Client's Comments / Rationale	Keep/ Amend/ Cancel	Change Subtype (Sec. 15, Sec. 16, Sec. 17, Sec. 66, NOI)	Assign to Client	Change Term (years)	Delegated Decision Maker Comments
												recommendations as presented to me.
0271959	Environment, Conservation, & Recr	Urep/Recreation Reserve	Sec 16 Map Reserve	GLADYS LAKE				Keep	No Change	No Change	12	As Delegated Decision Maker I approve of the recommendations as presented to me.
0272086	Environment, Conservation, & Recr	Urep/Recreation Reserve	Sec 16 Map Reserve	TESLIN LAKE			[original entry] This file was transferred to MFLNRO in April 2015. There is a commemorative cairn for a RCMP officer located at this site. An interest for maintaining this file was raised with the Minister's office and should be a priority for Lands to follow up on. [Oct 14/16] Cairn was actually located at the Narrows on file 0272180 (below). This file should be transferred to Rec Sites & Trails.	Amend	No Change	Recreations Sites & Trails	12	As Delegated Decision Maker I approve of the recommendations as presented to me.
0272181	Environment, Conservation, & Recr	Urep/Recreation Reserve	Sec 16 Map Reserve	TESLIN LAKE			Teslin Lake Island under blanket OIC. Could provide an	Cancel	N/A	N/A	N/A	Rationale does not justify keeping authorization.

REVIEW					REFER			DECISION				
File	Purpose	Subpurpose	Subtype (Sec. 15, Sec. 16, Sec. 17, Sec. 66, NOI)	Location	Update Status (Keep, Amend, Cancel)	Improve ments on the Land	Client's Comments / Rationale	Keep/ Amend/ Cancel	Change Subtype (Sec. 15, Sec. 16, Sec. 17, Sec. 66, NOI)	Assign to Client	Change Term (years)	Delegated Decision Maker Comments
							emergency landing or campsite during strong winds.					Additionally, the area appears to be covered by a S. 15 reserve.
0272649	Environment, Conservation, & Recr	Urep/Recreation Reserve	Sec 16 Map Reserve	GLADYS LAKE				Keep	No Change	No Change	12	As Delegated Decision Maker I approve of the recommendations as presented to me.
0272650	Environment, Conservation, & Recr	Urep/Recreation Reserve	Sec 16 Map Reserve	S OF GLADYS LAKE				Keep	No Change	No Change	12	As Delegated Decision Maker I approve of the recommendations as presented to me.
0272651	Environment, Conservation, & Recr	Urep/Recreation Reserve	Sec 16 Map Reserve	GLADYS LAKE				Keep	No Change	No Change	12	As Delegated Decision Maker I approve of the recommendations as presented to me.
0272713	Environment, Conservation, & Recr	Urep/Recreation Reserve	Sec 16 Map Reserve	GLADYS LAKE				Keep	No Change	No Change	12	As Delegated Decision Maker I approve of the recommendations

REVIEW					REFER			DECISION				
File	Purpose	Subpurpose	Subtype (Sec. 15, Sec. 16, Sec. 17, Sec. 66, NOI)	Location	Update Status (Keep, Amend, Cancel)	Improve ments on the Land	Client's Comments / Rationale	Keep/ Amend/ Cancel	Change Subtype (Sec. 15, Sec. 16, Sec. 17, Sec. 66, NOI)	Assign to Client	Change Term (years)	Delegated Decision Maker Comments
												as presented to me.
0274332	Environment, Conservation, & Recr	Urep/Recreation Reserve	Sec 16 Map Reserve	TAKU LANDING				Keep	No Change	No Change	12	As Delegated Decision Maker I approve of the recommendations as presented to me.
0282192	Environment, Conservation, & Recr	Urep/Recreation Reserve	Sec 16 Map Reserve	JESSE LAKE			Transfer to Crown Lands to work with District of Kitimat. Municipality has expressed an interest in obtaining this site. Located on west shore of Jesse Lake, Just N of Jesse Falls PA and east of Foch-Gilttoyes Park.	Cancel	N/A	N/A	N/A	Client required to contact another agency (district of Kitima) to see if they are interested in applying for the reserve area.
0283268	Environment, Conservation, & Recr	Urep/Recreation Reserve	Sec 16 Map Reserve	CAPTAIN COVE, PITT ISLAND				Keep	No Change	No Change	12	As Delegated Decision Maker I approve of the recommendations as presented to me.
0283952	Environment, Conservation, & Recr	Urep/Recreation Reserve	Sec 16 Map Reserve	WORK BAY				Keep	No Change	No Change	12	As Delegated Decision Maker I approve of the recommendations

REVIEW					REFER			DECISION				
File	Purpose	Subpurpose	Subtype (Sec. 15, Sec. 16, Sec. 17, Sec. 66, NOI)	Location	Update Status (Keep, Amend, Cancel)	Improve ments on the Land	Client's Comments / Rationale	Keep/ Amend/ Cancel	Change Subtype (Sec. 15, Sec. 16, Sec. 17, Sec. 66, NOI)	Assign to Client	Change Term (years)	Delegated Decision Maker Comments
												as presented to me.
0294551	Environment, Conservation, & Recr	Urep/Recreation Reserve	Sec 16 Map Reserve	SW OF HOUSTON	Cancel Reserve		Previous instructions provided - F&W	Amend	No Change	Fish & Wildlife, Smithers	2	As Delegated Decision Maker I approve of the recommendations presented to me. Transferring to Ecosystems to allow them time to determine if they wish to retain the authorization for a longer period of time as part of their conservation Lands Program
0297730	Environment, Conservation, & Recr	Urep/Recreation Reserve	Sec 16 Map Reserve	TUCK INLET				Keep	No Change	No Change	12	As Delegated Decision Maker I approve of the recommendations as presented to me.
0298372	Environment, Conservation, & Recr	Urep/Recreation Reserve	Sec 16 Map Reserve	SHESLAY RIVER	Cancel Reserve		Fully within 6408344, which is the Interim LUP Agreement for the Atlin-Taku. This is Shesley River (Mt Egnell). This one can	Cancel	N/A	N/A	N/A	As Delegated Decision Maker I approve of the recommendations

REVIEW					REFER			DECISION				
File	Purpose	Subpurpose	Subtype (Sec. 15, Sec. 16, Sec. 17, Sec. 66, NOI)	Location	Update Status (Keep, Amend, Cancel)	Improve ments on the Land	Client's Comments / Rationale	Keep/ Amend/ Cancel	Change Subtype (Sec. 15, Sec. 16, Sec. 17, Sec. 66, NOI)	Assign to Client	Change Term (years)	Delegated Decision Maker Comments
							be cancelled once the NOI for 6408344 is converted to a Section 17.					as presented to me.
0311207	Miscellaneous Land Uses	Other	Sec 16 Map Reserve	S DEASE LAKE				Keep	No Change	No Change	10	As Delegated Decision Maker I approve of the recommendations as presented to me.
0312535	Environment, Conservation, & Recr	Urep/Recreation Reserve	Notation Of Interest	E LOWER POST			Notation of Interest for UREP purposes. Overlapping Hyland Park and associated Section 16s. Proposed Liard Eskers Park as per PAS. Mineral Reserve put in place in the 70's. This NOI is mentioned in the Dease-Liard SRMP. There was a commitment to work with other agencies regarding protection of the values in this location within 1 year of the SRMP. Transfer to Ecosystems for incorporation into the FLNRO Regional Conservation Lands initiative.	Amend	No Change	Fish & Wildlife, Smithers	2	As Delegated Decision Maker I approve of the recommendations presented to me. Transferring to Ecosystems to allow them time to determine if they wish to retain the authorization for a longer period of time as part of their conservation Lands Program

REVIEW					REFER			DECISION				
File	Purpose	Subpurpose	Subtype (Sec. 15, Sec. 16, Sec. 17, Sec. 66, NOI)	Location	Update Status (Keep, Amend, Cancel)	Improve ments on the Land	Client's Comments / Rationale	Keep/ Amend/ Cancel	Change Subtype (Sec. 15, Sec. 16, Sec. 17, Sec. 66, NOI)	Assign to Client	Change Term (years)	Delegated Decision Maker Comments
0314305	Environment, Conservation, & Recr	Urep/Recreation Reserve	Sec 16 Map Reserve	ATLIN				Keep	No Change	No Change	12	As Delegated Decision Maker I approve of the recommendations as presented to me.
0319648	Environment, Conservation, & Recr	Urep/Recreation Reserve	Sec 16 Map Reserve	SW OF TELEGRAPH CREEK			This was not a BC Parks file in 2016, although I did provide previous information to assist. This file was a FLNRORD file, which makes sense as it was overlapping Rec Sites & Trails sites. Someone transferred to MoE in 2017 for some reason, but it shouldn't have been. Please contact RST for direction on this file. Within REC0641	Cancel	N/A	N/A	N/A	REC0641 is an active Forest Recreations tenure. Reserve is no longer required
0325600	Environment, Conservation, & Recr	Ecological Reserve	Sec 16 Map Reserve	KWINAGEESE RIVER, BONNY LAKES			Large S. 16 Ecological Reserve west of Swan Lake Park. Order file.	Amend	No Change	Fish & Wildlife, Smithers	2	As Delegated Decision Maker I approve of the recommendations presented to me. Transferring to Ecosystems to allow them time

REVIEW					REFER			DECISION				
File	Purpose	Subpurpose	Subtype (Sec. 15, Sec. 16, Sec. 17, Sec. 66, NOI)	Location	Update Status (Keep, Amend, Cancel)	Improve ments on the Land	Client's Comments / Rationale	Keep/ Amend/ Cancel	Change Subtype (Sec. 15, Sec. 16, Sec. 17, Sec. 66, NOI)	Assign to Client	Change Term (years)	Delegated Decision Maker Comments
												to determine if they wish to retain the authorization for a longer period of time as part of their conservation Lands Program
0325608	Environment, Conservation, & Recr	Ecological Reserve	Sec 16 Map Reserve	HOTAILUH RANGE				Keep	No Change	No Change	11	As Delegated Decision Maker I approve of the recommendations as presented to me.
0334438	Miscellaneous Land Uses	Other	Sec 16 Map Reserve	W ALLAN LAKE				Keep	No Change	No Change	10	As Delegated Decision Maker I approve of the recommendations as presented to me.
0337162	Environment, Conservation, & Recr	Urep/Recreation Reserve	Sec 17 Designated Use Area	TUTSHI RIVER			S 16 - UREP of 65,000 ha. Almost completely within the Atlin-Taku LUP area. It partially overlaps the Tutshi Conservancy. It almost completely overlaps file 6405344 (NOI for PAS), which will be amended to remove	Amend	No Change	Ministry of Environment and Climate Change	12	As Delegated Decision Maker I approve of the recommendations as presented to me.

REVIEW					REFER			DECISION				
File	Purpose	Subpurpose	Subtype (Sec. 15, Sec. 16, Sec. 17, Sec. 66, NOI)	Location	Update Status (Keep, Amend, Cancel)	Improve ments on the Land	Client's Comments / Rationale	Keep/ Amend/ Cancel	Change Subtype (Sec. 15, Sec. 16, Sec. 17, Sec. 66, NOI)	Assign to Client	Change Term (years)	Delegated Decision Maker Comments
							LUP area. Slight overlap with the Chilkooot Trail National Historic Site, which has a boundary starting at the US border and ending at Bennett Lake. NHS managed by Parks Canada with a management plan in place (2010). UREP identified in the Atlin-Taku LUP as high priority rec area.					
0347122	Environment, Conservation, & Recr	Ecological Reserve	Sec 16 Map Reserve	ATLIN LAKE				Keep	No Change	No Change	11	As Delegated Decision Maker I approve of the recommendations as presented to me.
0347126	Environment, Conservation, & Recr	Ecological Reserve	Notation Of Interest	MT. MANSFIELD				Keep	No Change	No Change	11	As Delegated Decision Maker I approve of the recommendations as presented to me.
6402252	Environment, Conservation, & Recr	Urep/Recreation Reserve	Sec 16 Map Reserve	LEVERSON LAKE	Keep Reserve	Yes	3000 ha UREP immediately adjacent to Khyex Conservancy on the south end of the Work Channel. Road access to boat launch at S end of Work	Keep	No Change	No Change	12	As Delegated Decision Maker I approve of the recommendations

REVIEW					REFER			DECISION				
File	Purpose	Subpurpose	Subtype (Sec. 15, Sec. 16, Sec. 17, Sec. 66, NOI)	Location	Update Status (Keep, Amend, Cancel)	Improve ments on the Land	Client's Comments / Rationale	Keep/ Amend/ Cancel	Change Subtype (Sec. 15, Sec. 16, Sec. 17, Sec. 66, NOI)	Assign to Client	Change Term (years)	Delegated Decision Maker Comments
							Channel would provide for easy access to this site. Cabin internal to UREP. Leverson Lake was named in the North Coast LRMP as a Goal 2 area to be amalgamated with Khyex Conservancy. Retain this file until such time that a management plan is developed for Khyex and this area can be carefully considered.					as presented to me.
6402315	Environment, Conservation, & Recr	Urep/Recreation Reserve	Sec 16 Map Reserve	FISHPAN LAKE			Transfer to Ecosystems/Fish & Wildlife. S. 16 UREP on Fishpan Lake. Continuous with S. 15 UREP 0079238 on Fishpan. Also continuous with 6400557, S. 16 for Env. Cons. purposes for F&W.	Amend	No Change	Fish & Wildlife, Smithers	2	As Delegated Decision Maker I approve of the recommendations presented to me. Transferring to Ecosystems to allow them time to determine if they wish to retain the authorization for a longer period of time as part of their conservation Lands Program

REVIEW					REFER			DECISION				
File	Purpose	Subpurpose	Subtype (Sec. 15, Sec. 16, Sec. 17, Sec. 66, NOI)	Location	Update Status (Keep, Amend, Cancel)	Improve ments on the Land	Client's Comments / Rationale	Keep/ Amend/ Cancel	Change Subtype (Sec. 15, Sec. 16, Sec. 17, Sec. 66, NOI)	Assign to Client	Change Term (years)	Delegated Decision Maker Comments
6402413	Environment, Conservation, & Recr	Urep/Recreation Reserve	Sec 16 Map Reserve	SPATSIZI PARK	Keep Reserve		Dideene Portage. This file was just reinstated & amended in April 27, 2017. No further rationale is needed.	Keep	No Change	No Change	12	As Delegated Decision Maker I approve of the recommendations as presented to me.
6402507	Environment, Conservation, & Recr	Urep/Recreation Reserve	Sec 16 Map Reserve	HYLAND RIVER				Keep	No Change	No Change	12	As Delegated Decision Maker I approve of the recommendations as presented to me.
6405358	Environment, Conservation, & Recr	Protected Area Strategy	Notation Of Interest	DAMDOCHAX CREEK				Keep	No Change	No Change	11	As Delegated Decision Maker I approve of the recommendations as presented to me.
6408106	Environment, Conservation, & Recr	Environment Protection/Conse rvation	Notation Of Interest	DRIFTWOOD CANYON				Keep	No Change	No Change	10	As Delegated Decision Maker I approve of the recommendations as presented to me.
6408344	Miscellaneous Land Uses	Land Use Plan Interim Agreement	Sec 17 Designated Use Area	ATLIN TAKU			Completed in phase 2 - Term set for 10 years. No change required.	Keep	No Change	No Change	No Change	As Delegated Decision Maker I approve of the

REVIEW					REFER			DECISION				
File	Purpose	Subpurpose	Subtype (Sec. 15, Sec. 16, Sec. 17, Sec. 66, NOI)	Location	Update Status (Keep, Amend, Cancel)	Improve ments on the Land	Client's Comments / Rationale	Keep/ Amend/ Cancel	Change Subtype (Sec. 15, Sec. 16, Sec. 17, Sec. 66, NOI)	Assign to Client	Change Term (years)	Delegated Decision Maker Comments
												recommendations as presented to me.
6408344	Miscellaneous Land Uses	Land Use Plan Interim Agreement	Sec 17 Designated Use Area	ATLIN TAKU				Keep	No Change	No Change	10	As Delegated Decision Maker I approve of the recommendations as presented to me.
6408880	Transportation	Roadway	Sec 17 Designated Use Area	LAKELSE LAKE	Keep Reserve		New file 2016 - No further rationale required	Amend	No Change	Ministry of Environment and Climate Change	12	As Delegated Decision Maker I approve of the recommendations as presented to me.



File No.: See Attached Table

June 22, 2020

VIA EMAIL: Nancy.White@gov.bc.ca

Nancy White, Planning Section head
Ministry of Environment & Climate Change Strategy
BC Parks
Smithers, British Columbia

Dear Nancy White:

RE: *Land Act* Reserves Review Project – Status of Reserves, Withdrawals, Notation of Interest

FLNR has undertaken a review of *Land Act* reserves, withdrawals, prohibitions and notations of interest (collectively known as “authorizations”) in the interest of improving the management of Crown land. Many of these authorizations were requested decades ago from individuals within your agency or the predecessor to your agency.

As part of this project, you or one of your colleague(s) were asked to provide information to justify the renewal, cancellation or amendment of these authorizations. You were informed that a review by the Delegated Decision Maker (DDM) would be conducted to determine the status of each of the authorizations that your agency held. Based on the information you provided, the current policy for reserves, withdrawals and notation of interests and in keeping with the delegated authority of the DDM, changes to some or all the authorizations held by your agency have occurred.

The attached spreadsheet lists all authorizations that were active in your agency’s name and the changes, if any, that occurred as a result of this review project.

Should you have any questions regarding this project or the status of the authorizations you currently hold, please do not hesitate to contact Darren Witt at Darren.Witt@gov.bc.ca.

Regards,

Bobby Love,
Director, Resource Authorizations

Attachment: - Authorizations Spreadsheet – Current Status

REVIEW					REFER			DECISION				
File	Purpose	Subpurpose	Subtype (Sec. 15, Sec. 16, Sec. 17, Sec. 66, NOI)	Location	Update Status (Keep, Amend, Cancel)	Improve ments on the Land	Client's Comments / Rationale	Keep/ Amend/ Cancel	Change Subtype (Sec. 15, Sec. 16, Sec. 17, Sec. 66, NOI)	Assign to Client	Change Term (years)	Delegated Decision Maker Comments
0077832	Environment, Conservation, & Recr	Urep/Recreation Reserve	Notation Of Interest	S OF ENGINEER				Keep	No Change	No Change	12	As Delegated Decision Maker I approve of the recommendations as presented to me.
0145394	Environment, Conservation, & Recr	Urep/Recreation Reserve	Sec 16 Map Reserve	KATHLYN LAKE			<i>Access on Lake Kathlyn for fishing and skating. TRANSFER TO LANDS TO WORK WITH TOWN OR REGIONAL DISTRICT.</i>	Cancel	N/A	N/A	N/A	Holder will be required to contact the Town or Regional District. If there is any interest, an application can be made to FCBC.
0152721	Environment, Conservation, & Recr	Urep/Recreation Reserve	Sec 16 Map Reserve	ATLIN	Keep Reserve		Adjacent to Class "C" Tarahne Park on the N side. Continuous with 0314305 which borders Park on the W side. Previous community interest in adding this parcel to the Park. Peter Crawford (former Area Supervisor) said it is actively being used by the community.	Keep	No Change	No Change	12	As Delegated Decision Maker I approve of the recommendations as presented to me.
0152721	Environment, Conservation, & Recr	Urep/Recreation Reserve	Sec 16 Map Reserve	ATLIN	Keep Reserve		Adjacent to Class "C" Tarahne Park on the N side. Continuous with 0314305 which borders Park on the W side. Previous	Keep	No Change	No Change	12	As Delegated Decision Maker I approve of the recommendations

REVIEW					REFER			DECISION				
File	Purpose	Subpurpose	Subtype (Sec. 15, Sec. 16, Sec. 17, Sec. 66, NOI)	Location	Update Status (Keep, Amend, Cancel)	Improve ments on the Land	Client's Comments / Rationale	Keep/ Amend/ Cancel	Change Subtype (Sec. 15, Sec. 16, Sec. 17, Sec. 66, NOI)	Assign to Client	Change Term (years)	Delegated Decision Maker Comments
							community interest in adding this parcel to the Park. Peter Crawford (former Area Supervisor) said it is actively being used by the community.					as presented to me.
s.15												
0210332	Environment, Conservation, & Recr	Urep/Recreation Reserve	Sec 16 Map Reserve	LAKELSE LAKE				Keep	No Change	No Change	12	As Delegated Decision Maker I approve of the recommendations

REVIEW					REFER			DECISION				
File	Purpose	Subpurpose	Subtype (Sec. 15, Sec. 16, Sec. 17, Sec. 66, NOI)	Location	Update Status (Keep, Amend, Cancel)	Improve ments on the Land	Client's Comments / Rationale	Keep/ Amend/ Cancel	Change Subtype (Sec. 15, Sec. 16, Sec. 17, Sec. 66, NOI)	Assign to Client	Change Term (years)	Delegated Decision Maker Comments
												as presented to me.
0211826	Environment, Conservation, & Recr	Urep/Recreation Reserve	Sec 16 Map Reserve	PINKUT CREEK / BABINE LAKE	Cancel Reserve		THIS S. 16 IS THE DFO PINKUT CREEK FISH HATCHERY , but still in MOE's name? See Google Earth. Partial overlap with Pinkut Creek Site (Babine Lake Marine Park) for lake, creek, and beach access. Cancel MOE interests, investigate if Federal Government has tenure for this site.	Cancel	N/A	N/A	N/A	The client has requested this authorization be cancelled
0211831	Environment, Conservation, & Recr	Urep/Recreation Reserve	Sec 16 Map Reserve	BABINE LAKE			Waterfront on Babine Lake just N of Port Arthur Conservancy. High moose habitat not felt to be a good recreation site. Overlapped by 6405593, NOI for Env/Cons purposes, not a Parks file. Transfer S. 16 to Ecosystems and change purpose. Then cancel NOI.	Amend	No Change	Fish & Wildlife, Smithers	2	As Delegated Decision Maker I approve of the recommendations presented to me. Transferring to Ecosystems to allow them time to determine if they wish to retain the authorization for a longer period of time as part of

REVIEW					REFER			DECISION				
File	Purpose	Subpurpose	Subtype (Sec. 15, Sec. 16, Sec. 17, Sec. 66, NOI)	Location	Update Status (Keep, Amend, Cancel)	Improve ments on the Land	Client's Comments / Rationale	Keep/ Amend/ Cancel	Change Subtype (Sec. 15, Sec. 16, Sec. 17, Sec. 66, NOI)	Assign to Client	Change Term (years)	Delegated Decision Maker Comments
												their conservation Lands Program
0211845	Environment, Conservation, & Recr	Urep/Recreation Reserve	Sec 16 Map Reserve	HAGAN ARM				Keep	No Change	No Change	12	As Delegated Decision Maker I approve of the recommendations as presented to me.
0211856	Environment, Conservation, & Recr	Urep/Recreation Reserve	Sec 16 Map Reserve	WIKINSON BAY				Keep	No Change	No Change	12	As Delegated Decision Maker I approve of the recommendations as presented to me.
0213831	Environment, Conservation, & Recr	Urep/Recreation Reserve	Sec 16 Map Reserve	MCDONELL LAKE			Blanket Reserve for 2 islands in McDonnell Lake. West island is 8468 and E island is 8469.	Cancel	N/A	N/A	N/A	No need for a reserve as policy does not allow for any tenure on islands or foreshore for recreational purposes.
0218009	Transportation	Roadway	Sec 16 Map Reserve	OOTSALAKE				Keep	No Change	No Change	13	As Delegated Decision Maker I approve of the recommendations

REVIEW					REFER			DECISION				
File	Purpose	Subpurpose	Subtype (Sec. 15, Sec. 16, Sec. 17, Sec. 66, NOI)	Location	Update Status (Keep, Amend, Cancel)	Improve ments on the Land	Client's Comments / Rationale	Keep/ Amend/ Cancel	Change Subtype (Sec. 15, Sec. 16, Sec. 17, Sec. 66, NOI)	Assign to Client	Change Term (years)	Delegated Decision Maker Comments
												as presented to me.
0219050	Environment, Conservation, & Recr	Urep/Recreation Reserve	Sec 16 Map Reserve	KUMEALON LAGOON			W of Ecstall Sparkling Conservancy and N of Pa-aat Conservancy. Was considered for a marine conservancy. Associated with boat havens nearby (NOI file 6405469). Site not wanted by RSTBC. Transfer to Ecosystems for addition to their conservation lands. High value habitat for grizzly bear and other wildlife. Saltwater lagoon is a rare habitat feature.	Amend	No Change	Fish & Wildlife, Smithers	2	As Delegated Decision Maker I approve of the recommendations presented to me. Transferring to Ecosystems to allow them time to determine if they wish to retain the authorization for a longer period of time as part of their conservation Lands Program
0220269	Environment, Conservation, & Recr	Urep/Recreation Reserve	Sec 16 Map Reserve	MCDONELL LAKE			2 parcels - Lot 2281 and unsurveyed Crown land at W end of McDonnell Lake. North parcel overlapped by 6408227, NOI for env protecton/conservation. Fisheries values - Transfer to F&W.	Amend	No Change	Fish & Wildlife, Smithers	2	As Delegated Decision Maker I approve of the recommendations presented to me. Transferring to Ecosystems to allow them time to determine if they wish to retain

REVIEW					REFER			DECISION				
File	Purpose	Subpurpose	Subtype (Sec. 15, Sec. 16, Sec. 17, Sec. 66, NOI)	Location	Update Status (Keep, Amend, Cancel)	Improve ments on the Land	Client's Comments / Rationale	Keep/ Amend/ Cancel	Change Subtype (Sec. 15, Sec. 16, Sec. 17, Sec. 66, NOI)	Assign to Client	Change Term (years)	Delegated Decision Maker Comments
												the authorization for a longer period of time as part of their conservation Lands Program
0222639	Environment, Conservation, & Recr	Urep/Recreation Reserve	Sec 17 Designated Use Area	KELSALL LAKE				Keep	No Change	No Change	12	As Delegated Decision Maker I approve of the recommendations as presented to me.
0224511	Environment, Conservation, & Recr	Urep/Recreation Reserve	Sec 16 Map Reserve	DOUGHTY			Within REC230126, Pending. Transfer to Rec Sites & Trails, then Cancel once Rec Site established. Parks has duplicate files (most corresp. on 8471). Overlapped by planning & marketing file 6401378, overlapped by F&W Section 17 DUA 6407551. File indicates Parks rec'd a proposal in 2006 for improvements by community group.	Cancel	N/A	N/A	N/A	REC230126 is an active Forest Recreations tenure. Reserve is no longer required
0229606	Environment, Conservation, & Recr	Urep/Recreation Reserve	Sec 16 Map Reserve	DEASE LAKE			RECREC0893 reserve overlaps with whole area.	Cancel	N/A	N/A	N/A	REC0893 is an active Forest Recreations

REVIEW					REFER			DECISION				
File	Purpose	Subpurpose	Subtype (Sec. 15, Sec. 16, Sec. 17, Sec. 66, NOI)	Location	Update Status (Keep, Amend, Cancel)	Improve ments on the Land	Client's Comments / Rationale	Keep/ Amend/ Cancel	Change Subtype (Sec. 15, Sec. 16, Sec. 17, Sec. 66, NOI)	Assign to Client	Change Term (years)	Delegated Decision Maker Comments
												tenure. Reserve is no longer required
0234520	Environment, Conservation, & Recr	Urep/Recreation Reserve	Sec 16 Map Reserve	CASEY COVE			Small parcel at Casey Cove on Digby Island. May be historical significance at this location. TRANSFER TO LANDS TO WORK WITH SQRD. Emails regarding interests in this parcel already forwarded.	Cancel	N/A	N/A	N/A	Client required to contact another agency (SQRD?) to see if they are interested in applying for the reserve area.
0235047	Environment, Conservation, & Recr	Urep/Recreation Reserve	Sec 16 Map Reserve	BASS CREEK, MCDAME LAKE, COTTONWOOD R	Keep Reserve		Called Needlepoint Mountain. This is a 6600 ha UREP along Hwy 37 near Jade City. It encompasses McDame L, Vines L, Cook L, and Simmons L, Bass Cr and part of Cottonwood R. Internal to the UREP is Simmons Lake 6401483 (MAL UREP) that has been developed by the Cassiar Community Club. TRANSFER 6401483 TO REC SITES & TRAILS. Trapline cabin also internal (6408378) as well as several quarries. LIKELY TO BE TRESPASS CABINS WITHIN THIS AREA. CANCEL MOE INTERESTS. Updated: Aug	Keep	No Change	No Change	2	Change TERM to 2 years (given location of reserve) and allow one, 1-year renewal to allow Rec & Trails to inspect site. Cancel after term and if no information is provided.

REVIEW					REFER			DECISION				
File	Purpose	Subpurpose	Subtype (Sec. 15, Sec. 16, Sec. 17, Sec. 66, NOI)	Location	Update Status (Keep, Amend, Cancel)	Improve ments on the Land	Client's Comments / Rationale	Keep/ Amend/ Cancel	Change Subtype (Sec. 15, Sec. 16, Sec. 17, Sec. 66, NOI)	Assign to Client	Change Term (years)	Delegated Decision Maker Comments
							22/17: Rec Sites & Trails considering this location. Updated: Oct 25/27: Dannie Carsen with Municipal Affairs and Housing wants this file held until he can determine if it's needed for tourism/rec purposes. Lands confirmed they will hold for Parks.					
0240139	Environment, Conservation, & Recr	Urep/Recreation Reserve	Sec 16 Map Reserve	TAGETOCHLAIN LAKE			Transfer to Fish & Wildlife. Tagetochlain Lake SE – bottom right with islands – Lake access, 6 islands, no info. Poplar Lake Rec Site @ SE end of Lake.	Amend	No Change	Fish & Wildlife, Smithers	2	As Delegated Decision Maker I approve of the recommendations presented to me. Transferring to Ecosystems to allow them time to determine if they wish to retain the authorization for a longer period of time as part of their conservation Lands Program
0240140	Environment, Conservation, & Recr	Urep/Recreation Reserve	Sec 16 Map Reserve	TAGETOCHLAIN LAKE			Transfer to Fish & Wildlife. Tagetochlain S. Centre – south shore (directly across from	Amend	No Change	Fish & Wildlife, Smithers	2	As Delegated Decision Maker I approve of the

REVIEW					REFER			DECISION				
File	Purpose	Subpurpose	Subtype (Sec. 15, Sec. 16, Sec. 17, Sec. 66, NOI)	Location	Update Status (Keep, Amend, Cancel)	Improve ments on the Land	Client's Comments / Rationale	Keep/ Amend/ Cancel	Change Subtype (Sec. 15, Sec. 16, Sec. 17, Sec. 66, NOI)	Assign to Client	Change Term (years)	Delegated Decision Maker Comments
							0240137). – Lake access, no other info. Poplar Lake Rec Site @ SE end of Lake.					recommendations presented to me. Transferring to Ecosystems to allow them time to determine if they wish to retain the authorization for a longer period of time as part of their conservation Lands Program
0240141	Environment, Conservation, & Recr	Urep/Recreation Reserve	Sec 16 Map Reserve	TAGETOCHLAIN LAKE			Transfer to Fish & Wildlife. Tagetochlain Lake – NW end of lake. Mineral exploration took place on this UREP and north side of the lake in the past, including a 25 man camp, roads, water pump, and boat dock. This site provides lake access for fish, camping, includes 6 islands. Poplar Lake Rec Site @ SE end of Lake.	Amend	No Change	Fish & Wildlife, Smithers	2	As Delegated Decision Maker I approve of the recommendations presented to me. Transferring to Ecosystems to allow them time to determine if they wish to retain the authorization for a longer period of time as part of their conservation Lands Program

REVIEW					REFER			DECISION				
File	Purpose	Subpurpose	Subtype (Sec. 15, Sec. 16, Sec. 17, Sec. 66, NOI)	Location	Update Status (Keep, Amend, Cancel)	Improve ments on the Land	Client's Comments / Rationale	Keep/ Amend/ Cancel	Change Subtype (Sec. 15, Sec. 16, Sec. 17, Sec. 66, NOI)	Assign to Client	Change Term (years)	Delegated Decision Maker Comments
0240231	Environment, Conservation, & Recr	Urep/Recreation Reserve	Sec 16 Map Reserve	GRAMAPHONE CREEK			Gramophone Creek on Telkwa High Rd between Telkwa & Moricetown. UREP bisected by Telkwa High Rd. Suited for picnic site, camp site, water supply from creek. WL may exist on the creek. File suggests little rationale for keeping the portion of the UREP west of the rd.	Cancel	N/A	N/A	N/A	Client can reapply for authorization if the need exists and a rationale can be provided.
0243557	Environment, Conservation, & Recr	Urep/Recreation Reserve	Sec 16 Map Reserve	N END GLADYS LAKE				Keep	No Change	No Change	12	As Delegated Decision Maker I approve of the recommendations as presented to me.
0244717	Environment, Conservation, & Recr	Urep/Recreation Reserve	Sec 16 Map Reserve	OWEN CREEK			Owen Creek. Bisected by Morice W FSR. No info on file.	Cancel	N/A	N/A	N/A	Client can reapply for authorization if the need exists and a rationale can be provided.
0245011	Environment, Conservation, & Recr	Urep/Recreation Reserve	Sec 16 Map Reserve	DECKER LAKE			W shore of Decker Lake directly across from community. Wildlife Branch has done work on this area and adjacent in the past on Moose Habitat Improvement (1988).	Amend	No Change	Fish & Wildlife, Smithers	2	As Delegated Decision Maker I approve of the recommendations presented to me. Transferring to

REVIEW					REFER			DECISION				
File	Purpose	Subpurpose	Subtype (Sec. 15, Sec. 16, Sec. 17, Sec. 66, NOI)	Location	Update Status (Keep, Amend, Cancel)	Improve ments on the Land	Client's Comments / Rationale	Keep/ Amend/ Cancel	Change Subtype (Sec. 15, Sec. 16, Sec. 17, Sec. 66, NOI)	Assign to Client	Change Term (years)	Delegated Decision Maker Comments
							TRANSFER TO FISH & WILDLIFE.					Ecosystems to allow them time to determine if they wish to retain the authorization for a longer period of time as part of their conservation Lands Program
0245552	Environment, Conservation, & Recr	Urep/Recreation Reserve	Sec 16 Map Reserve	BULKLEY RIVER			Transfer to Fish & Wildlife	Amend	No Change	Fish & Wildlife, Smithers	2	As Delegated Decision Maker I approve of the recommendations presented to me. Transferring to Ecosystems to allow them time to determine if they wish to retain the authorization for a longer period of time as part of their conservation Lands Program
0248829	Environment, Conservation, & Recr	Urep/Recreation Reserve	Sec 16 Map Reserve	FRANCOIS LAKE			Haney Lake SW – Francois Lake, north shore – lake access, beach, camping, boat	Amend	No Change	Recreations Sites & Trails	12	As Delegated Decision Maker I approve of the

REVIEW					REFER			DECISION				
File	Purpose	Subpurpose	Subtype (Sec. 15, Sec. 16, Sec. 17, Sec. 66, NOI)	Location	Update Status (Keep, Amend, Cancel)	Improve ments on the Land	Client's Comments / Rationale	Keep/ Amend/ Cancel	Change Subtype (Sec. 15, Sec. 16, Sec. 17, Sec. 66, NOI)	Assign to Client	Change Term (years)	Delegated Decision Maker Comments
							access only. Transfer to Rec Sites & Trails					recommendations as presented to me.
0249009	Environment, Conservation, & Recr	Urep/Recreation Reserve	Sec 16 Map Reserve	DIGBY ISLAND			TRANSFER TO LANDS TO WORK WITH SQRD. Large UREP at end of airstrip. May be last remaining potential location for waterfront park in Prince Rupert area.	Cancel	N/A	N/A	N/A	Client required to contact another agency (SQRD?) to see if they are interested in applying for the reserve area.
0253996	Environment, Conservation, & Recr	Urep/Recreation Reserve	Sec 16 Map Reserve	TSENAGLODE CREEK, S OF DEASE LAKE			UREP along the highway south of Dease Lake. MoTI gravel reserve internal to UREP. Lions Club campground LoO internal to UREP. The Tanzilla River offers kayaking and fishing opportunities, as well as scenic visual qualities. Transfer to Rec Sites & Trails.	Amend	No Change	Recreations Sites & Trails	12	As Delegated Decision Maker I approve of the recommendations as presented to me.
0263341	Environment, Conservation, & Recr	Urep/Recreation Reserve	Sec 16 Map Reserve	SEELEY LAKE				Keep	No Change	No Change	12	As Delegated Decision Maker I approve of the recommendations as presented to me.

REVIEW					REFER			DECISION				
File	Purpose	Subpurpose	Subtype (Sec. 15, Sec. 16, Sec. 17, Sec. 66, NOI)	Location	Update Status (Keep, Amend, Cancel)	Improve ments on the Land	Client's Comments / Rationale	Keep/ Amend/ Cancel	Change Subtype (Sec. 15, Sec. 16, Sec. 17, Sec. 66, NOI)	Assign to Client	Change Term (years)	Delegated Decision Maker Comments
0268226	Environment, Conservation, & Recr	Urep/Recreation Reserve	Sec 16 Map Reserve	ATLIN			This file contains two shapes - one large area around the mouth of Pine Creek and a small square area north of Lot 6649. The small one should have been relinquished in 1999 as per correspondence from David Brown, BC Parks. PLEASE REMOVE THE SMALL SITE NORTH OF LOT 6649 FROM THE SHAPEFILE. Pine Creek area may be overlapped by the Pine Creek waterpower project, which is upstream of the UREP. This area may be subject to flooding due to the upstream project. Bordered by Pine Creek Subdivision. It is likely that Pine Creek Campground (approx. 25 sites) is within the UREP. Community charging \$ for visitors to stay there. It appears this campground may have been authorized by Parks in the past, however, Parks said the community would be	Cancel	N/A	N/A	N/A	Client required to contact another agency (Community of Atlin) to see if they are interested in applying for the reserve area.

REVIEW					REFER			DECISION				
File	Purpose	Subpurpose	Subtype (Sec. 15, Sec. 16, Sec. 17, Sec. 66, NOI)	Location	Update Status (Keep, Amend, Cancel)	Improve ments on the Land	Client's Comments / Rationale	Keep/ Amend/ Cancel	Change Subtype (Sec. 15, Sec. 16, Sec. 17, Sec. 66, NOI)	Assign to Client	Change Term (years)	Delegated Decision Maker Comments
							responsible for operating/maintaining it. Pine Creek Beach is also within, which is the community swimming area/beach. Transfer to Crown Lands to work with Atlin Improvement District.					
0269171	Environment, Conservation, & Recr	Urep/Recreation Reserve	Sec 16 Map Reserve	DEASE LAKE			Transfer to Rec sites & Trails. Serpentine Creek - Dease Lake. Site broken into 2 parcels by a MoTI gravel pit near the S end (currently there are 2 gravel pits). Opposite the historic site of Laketon. Access from highway. This is a very popular local day use and camping area (may be locally called 9 mile). Along the shore there are a couple of picnic tables, an outhouse, and a very rustic boat launch. Gravel pit is located on top of the hill and it is that road that provides access to the lakeshore. May be maintained by MoTI. Out of	Amend	No Change	Recreations Sites & Trails	12	As Delegated Decision Maker I approve of the recommendations as presented to me.

REVIEW					REFER			DECISION				
File	Purpose	Subpurpose	Subtype (Sec. 15, Sec. 16, Sec. 17, Sec. 66, NOI)	Location	Update Status (Keep, Amend, Cancel)	Improve ments on the Land	Client's Comments / Rationale	Keep/ Amend/ Cancel	Change Subtype (Sec. 15, Sec. 16, Sec. 17, Sec. 66, NOI)	Assign to Client	Change Term (years)	Delegated Decision Maker Comments
							all the sites on Dease Lake this one has highest local use.					
0269771	Environment, Conservation, & Recr	Urep/Recreation Reserve	Sec 16 Map Reserve	KLUACHAN LAKE			This site is located in Iskut in very close proximity to the IR. It is 'heavily used' by the First Nations according to the file. They keep boats here and fish. Planes may dock at the site as well. Suggest Lands take this file.	Cancel	N/A	N/A	N/A	Client does not wish to hold authorization. No further action required to account for FN interest.
0271149	Environment, Conservation, & Recr	Urep/Recreation Reserve	Sec 16 Map Reserve	MINETTE BAY			Transfer to Lands to work with District of Kitimat. Access to water on Minette Bay, Kitimat Arm. Noted in District of Kitimat "Minette Bay Study" (1975) as park to be left in natural state offering excellent views of the bay. Bordered by planning/marketing S. 15 reserve in the foreshore for Misc. land uses. The Kitimat OCP (2008) includes objectives to "foster the eventual development of the Minette Bay as an environmental and recreational area through permitted uses" and to	Cancel	N/A	N/A	N/A	Client required to contact another agency (district of Kitima) to see if they are interested in applying for the reserve area.

REVIEW					REFER			DECISION				
File	Purpose	Subpurpose	Subtype (Sec. 15, Sec. 16, Sec. 17, Sec. 66, NOI)	Location	Update Status (Keep, Amend, Cancel)	Improve ments on the Land	Client's Comments / Rationale	Keep/ Amend/ Cancel	Change Subtype (Sec. 15, Sec. 16, Sec. 17, Sec. 66, NOI)	Assign to Client	Change Term (years)	Delegated Decision Maker Comments
							"promote greenway expansion, park space, and provide public access to the ocean..at Minette Bay.."					
0271172	Environment, Conservation, & Recr	Urep/Recreation Reserve	Sec 16 Map Reserve	BABINE LAKE				Keep	No Change	No Change	12	As Delegated Decision Maker I approve of the recommendations as presented to me.
0271637	Environment, Conservation, & Recr	Urep/Recreation Reserve	Sec 16 Map Reserve	SW OF LOWER POST			File says Wheeler Lake, but also called Dot Lake. Waterfront parcel near Highway 37, north of Ne'ah Conservancy and S of the Yukon border. Camping and fishing. Improvements include 1300' of unimproved road to the lake. There was a trappers cabin here in 1982 (letter from trapper on file). Check for trespass & confirm improvements. Transfer to MoTI or Rec Sites & Trails.	Amend	No Change	Recreations Sites & Trails	12	As Delegated Decision Maker I approve of the recommendations as presented to me.
0271764	Environment, Conservation, & Recr	Urep/Recreation Reserve	Sec 16 Map Reserve	CHIEF LOUIS LAKE				Keep	No Change	No Change	12	As Delegated Decision Maker I approve of the

REVIEW					REFER			DECISION				
File	Purpose	Subpurpose	Subtype (Sec. 15, Sec. 16, Sec. 17, Sec. 66, NOI)	Location	Update Status (Keep, Amend, Cancel)	Improve ments on the Land	Client's Comments / Rationale	Keep/ Amend/ Cancel	Change Subtype (Sec. 15, Sec. 16, Sec. 17, Sec. 66, NOI)	Assign to Client	Change Term (years)	Delegated Decision Maker Comments
												recommendations as presented to me.
0271917	Environment, Conservation, & Recr	Urep/Recreation Reserve	Sec 16 Map Reserve	NORALEE			Waterfront UREP on mouth of Nadina River. Overlapped by very large Reserve for F&W. Very close to REC0553, Francois West, Rec SITE. Transfer to Fish & Wildlife	Amend	No Change	Fish & Wildlife, Smithers	2	As Delegated Decision Maker I approve of the recommendations presented to me. Transferring to Ecosystems to allow them time to determine if they wish to retain the authorization for a longer period of time as part of their conservation Lands Program
0271918	Environment, Conservation, & Recr	Urep/Recreation Reserve	Sec 16 Map Reserve	GLADYS LAKE				Keep	No Change	No Change	12	As Delegated Decision Maker I approve of the recommendations as presented to me.
0271955	Environment, Conservation, & Recr	Urep/Recreation Reserve	Sec 16 Map Reserve	GLADYS LAKE				Keep	No Change	No Change	12	As Delegated Decision Maker I approve of the

REVIEW					REFER			DECISION				
File	Purpose	Subpurpose	Subtype (Sec. 15, Sec. 16, Sec. 17, Sec. 66, NOI)	Location	Update Status (Keep, Amend, Cancel)	Improve ments on the Land	Client's Comments / Rationale	Keep/ Amend/ Cancel	Change Subtype (Sec. 15, Sec. 16, Sec. 17, Sec. 66, NOI)	Assign to Client	Change Term (years)	Delegated Decision Maker Comments
												recommendations as presented to me.
0271959	Environment, Conservation, & Recr	Urep/Recreation Reserve	Sec 16 Map Reserve	GLADYS LAKE				Keep	No Change	No Change	12	As Delegated Decision Maker I approve of the recommendations as presented to me.
0272086	Environment, Conservation, & Recr	Urep/Recreation Reserve	Sec 16 Map Reserve	TESLIN LAKE			[original entry] This file was transferred to MFLNRO in April 2015. There is a commemorative cairn for a RCMP officer located at this site. An interest for maintaining this file was raised with the Minister's office and should be a priority for Lands to follow up on. [Oct 14/16] Cairn was actually located at the Narrows on file 0272180 (below). This file should be transferred to Rec Sites & Trails.	Amend	No Change	Recreations Sites & Trails	12	As Delegated Decision Maker I approve of the recommendations as presented to me.
0272181	Environment, Conservation, & Recr	Urep/Recreation Reserve	Sec 16 Map Reserve	TESLIN LAKE			Teslin Lake Island under blanket OIC. Could provide an	Cancel	N/A	N/A	N/A	Rationale does not justify keeping authorization.

REVIEW					REFER			DECISION				
File	Purpose	Subpurpose	Subtype (Sec. 15, Sec. 16, Sec. 17, Sec. 66, NOI)	Location	Update Status (Keep, Amend, Cancel)	Improve ments on the Land	Client's Comments / Rationale	Keep/ Amend/ Cancel	Change Subtype (Sec. 15, Sec. 16, Sec. 17, Sec. 66, NOI)	Assign to Client	Change Term (years)	Delegated Decision Maker Comments
							emergency landing or campsite during strong winds.					Additionally, the area appears to be covered by a S. 15 reserve.
0272649	Environment, Conservation, & Recr	Urep/Recreation Reserve	Sec 16 Map Reserve	GLADYS LAKE				Keep	No Change	No Change	12	As Delegated Decision Maker I approve of the recommendations as presented to me.
0272650	Environment, Conservation, & Recr	Urep/Recreation Reserve	Sec 16 Map Reserve	S OF GLADYS LAKE				Keep	No Change	No Change	12	As Delegated Decision Maker I approve of the recommendations as presented to me.
0272651	Environment, Conservation, & Recr	Urep/Recreation Reserve	Sec 16 Map Reserve	GLADYS LAKE				Keep	No Change	No Change	12	As Delegated Decision Maker I approve of the recommendations as presented to me.
0272713	Environment, Conservation, & Recr	Urep/Recreation Reserve	Sec 16 Map Reserve	GLADYS LAKE				Keep	No Change	No Change	12	As Delegated Decision Maker I approve of the recommendations

REVIEW					REFER			DECISION				
File	Purpose	Subpurpose	Subtype (Sec. 15, Sec. 16, Sec. 17, Sec. 66, NOI)	Location	Update Status (Keep, Amend, Cancel)	Improve ments on the Land	Client's Comments / Rationale	Keep/ Amend/ Cancel	Change Subtype (Sec. 15, Sec. 16, Sec. 17, Sec. 66, NOI)	Assign to Client	Change Term (years)	Delegated Decision Maker Comments
												as presented to me.
0274332	Environment, Conservation, & Recr	Urep/Recreation Reserve	Sec 16 Map Reserve	TAKU LANDING				Keep	No Change	No Change	12	As Delegated Decision Maker I approve of the recommendations as presented to me.
0282192	Environment, Conservation, & Recr	Urep/Recreation Reserve	Sec 16 Map Reserve	JESSE LAKE			Transfer to Crown Lands to work with District of Kitimat. Municipality has expressed an interest in obtaining this site. Located on west shore of Jesse Lake, Just N of Jesse Falls PA and east of Foch-Gilttoyes Park.	Cancel	N/A	N/A	N/A	Client required to contact another agency (district of Kitima) to see if they are interested in applying for the reserve area.
0283268	Environment, Conservation, & Recr	Urep/Recreation Reserve	Sec 16 Map Reserve	CAPTAIN COVE, PITT ISLAND				Keep	No Change	No Change	12	As Delegated Decision Maker I approve of the recommendations as presented to me.
0283952	Environment, Conservation, & Recr	Urep/Recreation Reserve	Sec 16 Map Reserve	WORK BAY				Keep	No Change	No Change	12	As Delegated Decision Maker I approve of the recommendations

REVIEW					REFER			DECISION				
File	Purpose	Subpurpose	Subtype (Sec. 15, Sec. 16, Sec. 17, Sec. 66, NOI)	Location	Update Status (Keep, Amend, Cancel)	Improve ments on the Land	Client's Comments / Rationale	Keep/ Amend/ Cancel	Change Subtype (Sec. 15, Sec. 16, Sec. 17, Sec. 66, NOI)	Assign to Client	Change Term (years)	Delegated Decision Maker Comments
												as presented to me.
0294551	Environment, Conservation, & Recr	Urep/Recreation Reserve	Sec 16 Map Reserve	SW OF HOUSTON	Cancel Reserve		Previous instructions provided - F&W	Amend	No Change	Fish & Wildlife, Smithers	2	As Delegated Decision Maker I approve of the recommendations presented to me. Transferring to Ecosystems to allow them time to determine if they wish to retain the authorization for a longer period of time as part of their conservation Lands Program
0297730	Environment, Conservation, & Recr	Urep/Recreation Reserve	Sec 16 Map Reserve	TUCK INLET				Keep	No Change	No Change	12	As Delegated Decision Maker I approve of the recommendations as presented to me.
0298372	Environment, Conservation, & Recr	Urep/Recreation Reserve	Sec 16 Map Reserve	SHESLAY RIVER	Cancel Reserve		Fully within 6408344, which is the Interim LUP Agreement for the Atlin-Taku. This is Shesley River (Mt Egnell). This one can	Cancel	N/A	N/A	N/A	As Delegated Decision Maker I approve of the recommendations

REVIEW					REFER			DECISION				
File	Purpose	Subpurpose	Subtype (Sec. 15, Sec. 16, Sec. 17, Sec. 66, NOI)	Location	Update Status (Keep, Amend, Cancel)	Improve ments on the Land	Client's Comments / Rationale	Keep/ Amend/ Cancel	Change Subtype (Sec. 15, Sec. 16, Sec. 17, Sec. 66, NOI)	Assign to Client	Change Term (years)	Delegated Decision Maker Comments
							be cancelled once the NOI for 6408344 is converted to a Section 17.					as presented to me.
0311207	Miscellaneous Land Uses	Other	Sec 16 Map Reserve	S DEASE LAKE				Keep	No Change	No Change	10	As Delegated Decision Maker I approve of the recommendations as presented to me.
0312535	Environment, Conservation, & Recr	Urep/Recreation Reserve	Notation Of Interest	E LOWER POST			Notation of Interest for UREP purposes. Overlapping Hyland Park and associated Section 16s. Proposed Liard Eskers Park as per PAS. Mineral Reserve put in place in the 70's. This NOI is mentioned in the Dease-Liard SRMP. There was a commitment to work with other agencies regarding protection of the values in this location within 1 year of the SRMP. Transfer to Ecosystems for incorporation into the FLNRO Regional Conservation Lands initiative.	Amend	No Change	Fish & Wildlife, Smithers	2	As Delegated Decision Maker I approve of the recommendations presented to me. Transferring to Ecosystems to allow them time to determine if they wish to retain the authorization for a longer period of time as part of their conservation Lands Program

REVIEW					REFER			DECISION				
File	Purpose	Subpurpose	Subtype (Sec. 15, Sec. 16, Sec. 17, Sec. 66, NOI)	Location	Update Status (Keep, Amend, Cancel)	Improve ments on the Land	Client's Comments / Rationale	Keep/ Amend/ Cancel	Change Subtype (Sec. 15, Sec. 16, Sec. 17, Sec. 66, NOI)	Assign to Client	Change Term (years)	Delegated Decision Maker Comments
0314305	Environment, Conservation, & Recr	Urep/Recreation Reserve	Sec 16 Map Reserve	ATLIN				Keep	No Change	No Change	12	As Delegated Decision Maker I approve of the recommendations as presented to me.
0319648	Environment, Conservation, & Recr	Urep/Recreation Reserve	Sec 16 Map Reserve	SW OF TELEGRAPH CREEK			This was not a BC Parks file in 2016, although I did provide previous information to assist. This file was a FLNRORD file, which makes sense as it was overlapping Rec Sites & Trails sites. Someone transferred to MoE in 2017 for some reason, but it shouldn't have been. Please contact RST for direction on this file. Within REC0641	Cancel	N/A	N/A	N/A	REC0641 is an active Forest Recreations tenure. Reserve is no longer required
0325600	Environment, Conservation, & Recr	Ecological Reserve	Sec 16 Map Reserve	KWINAGEESE RIVER, BONNY LAKES			Large S. 16 Ecological Reserve west of Swan Lake Park. Order file.	Amend	No Change	Fish & Wildlife, Smithers	2	As Delegated Decision Maker I approve of the recommendations presented to me. Transferring to Ecosystems to allow them time

REVIEW					REFER			DECISION				
File	Purpose	Subpurpose	Subtype (Sec. 15, Sec. 16, Sec. 17, Sec. 66, NOI)	Location	Update Status (Keep, Amend, Cancel)	Improve ments on the Land	Client's Comments / Rationale	Keep/ Amend/ Cancel	Change Subtype (Sec. 15, Sec. 16, Sec. 17, Sec. 66, NOI)	Assign to Client	Change Term (years)	Delegated Decision Maker Comments
												to determine if they wish to retain the authorization for a longer period of time as part of their conservation Lands Program
0325608	Environment, Conservation, & Recr	Ecological Reserve	Sec 16 Map Reserve	HOTAILUH RANGE				Keep	No Change	No Change	11	As Delegated Decision Maker I approve of the recommendations as presented to me.
0334438	Miscellaneous Land Uses	Other	Sec 16 Map Reserve	W ALLAN LAKE				Keep	No Change	No Change	10	As Delegated Decision Maker I approve of the recommendations as presented to me.
0337162	Environment, Conservation, & Recr	Urep/Recreation Reserve	Sec 17 Designated Use Area	TUTSHI RIVER			S 16 - UREP of 65,000 ha. Almost completely within the Atlin-Taku LUP area. It partially overlaps the Tutshi Conservancy. It almost completely overlaps file 6405344 (NOI for PAS), which will be amended to remove	Amend	No Change	Ministry of Environment and Climate Change	12	As Delegated Decision Maker I approve of the recommendations as presented to me.

REVIEW					REFER			DECISION				
File	Purpose	Subpurpose	Subtype (Sec. 15, Sec. 16, Sec. 17, Sec. 66, NOI)	Location	Update Status (Keep, Amend, Cancel)	Improve ments on the Land	Client's Comments / Rationale	Keep/ Amend/ Cancel	Change Subtype (Sec. 15, Sec. 16, Sec. 17, Sec. 66, NOI)	Assign to Client	Change Term (years)	Delegated Decision Maker Comments
							LUP area. Slight overlap with the Chilkooot Trail National Historic Site, which has a boundary starting at the US border and ending at Bennett Lake. NHS managed by Parks Canada with a management plan in place (2010). UREP identified in the Atlin-Taku LUP as high priority rec area.					
0347122	Environment, Conservation, & Recr	Ecological Reserve	Sec 16 Map Reserve	ATLIN LAKE				Keep	No Change	No Change	11	As Delegated Decision Maker I approve of the recommendations as presented to me.
0347126	Environment, Conservation, & Recr	Ecological Reserve	Notation Of Interest	MT. MANSFIELD				Keep	No Change	No Change	11	As Delegated Decision Maker I approve of the recommendations as presented to me.
6402252	Environment, Conservation, & Recr	Urep/Recreation Reserve	Sec 16 Map Reserve	LEVERSON LAKE	Keep Reserve	Yes	3000 ha UREP immediately adjacent to Khyex Conservancy on the south end of the Work Channel. Road access to boat launch at S end of Work	Keep	No Change	No Change	12	As Delegated Decision Maker I approve of the recommendations

REVIEW					REFER			DECISION				
File	Purpose	Subpurpose	Subtype (Sec. 15, Sec. 16, Sec. 17, Sec. 66, NOI)	Location	Update Status (Keep, Amend, Cancel)	Improve ments on the Land	Client's Comments / Rationale	Keep/ Amend/ Cancel	Change Subtype (Sec. 15, Sec. 16, Sec. 17, Sec. 66, NOI)	Assign to Client	Change Term (years)	Delegated Decision Maker Comments
							Channel would provide for easy access to this site. Cabin internal to UREP. Leverson Lake was named in the North Coast LRMP as a Goal 2 area to be amalgamated with Khyex Conservancy. Retain this file until such time that a management plan is developed for Khyex and this area can be carefully considered.					as presented to me.
6402315	Environment, Conservation, & Recr	Urep/Recreation Reserve	Sec 16 Map Reserve	FISHPAN LAKE			Transfer to Ecosystems/Fish & Wildlife. S. 16 UREP on Fishpan Lake. Continuous with S. 15 UREP 0079238 on Fishpan. Also continuous with 6400557, S. 16 for Env. Cons. purposes for F&W.	Amend	No Change	Fish & Wildlife, Smithers	2	As Delegated Decision Maker I approve of the recommendations presented to me. Transferring to Ecosystems to allow them time to determine if they wish to retain the authorization for a longer period of time as part of their conservation Lands Program

REVIEW					REFER			DECISION				
File	Purpose	Subpurpose	Subtype (Sec. 15, Sec. 16, Sec. 17, Sec. 66, NOI)	Location	Update Status (Keep, Amend, Cancel)	Improve ments on the Land	Client's Comments / Rationale	Keep/ Amend/ Cancel	Change Subtype (Sec. 15, Sec. 16, Sec. 17, Sec. 66, NOI)	Assign to Client	Change Term (years)	Delegated Decision Maker Comments
6402413	Environment, Conservation, & Recr	Urep/Recreation Reserve	Sec 16 Map Reserve	SPATSIZI PARK	Keep Reserve		Dideene Portage. This file was just reinstated & amended in April 27, 2017. No further rationale is needed.	Keep	No Change	No Change	12	As Delegated Decision Maker I approve of the recommendations as presented to me.
6402507	Environment, Conservation, & Recr	Urep/Recreation Reserve	Sec 16 Map Reserve	HYLAND RIVER				Keep	No Change	No Change	12	As Delegated Decision Maker I approve of the recommendations as presented to me.
6405358	Environment, Conservation, & Recr	Protected Area Strategy	Notation Of Interest	DAMDOCHAX CREEK				Keep	No Change	No Change	11	As Delegated Decision Maker I approve of the recommendations as presented to me.
6408106	Environment, Conservation, & Recr	Environment Protection/Conse rvation	Notation Of Interest	DRIFTWOOD CANYON				Keep	No Change	No Change	10	As Delegated Decision Maker I approve of the recommendations as presented to me.
6408344	Miscellaneous Land Uses	Land Use Plan Interim Agreement	Sec 17 Designated Use Area	ATLIN TAKU			Completed in phase 2 - Term set for 10 years. No change required.	Keep	No Change	No Change	No Change	As Delegated Decision Maker I approve of the

REVIEW					REFER			DECISION				
File	Purpose	Subpurpose	Subtype (Sec. 15, Sec. 16, Sec. 17, Sec. 66, NOI)	Location	Update Status (Keep, Amend, Cancel)	Improve ments on the Land	Client's Comments / Rationale	Keep/ Amend/ Cancel	Change Subtype (Sec. 15, Sec. 16, Sec. 17, Sec. 66, NOI)	Assign to Client	Change Term (years)	Delegated Decision Maker Comments
												recommendations as presented to me.
6408344	Miscellaneous Land Uses	Land Use Plan Interim Agreement	Sec 17 Designated Use Area	ATLIN TAKU				Keep	No Change	No Change	10	As Delegated Decision Maker I approve of the recommendations as presented to me.
6408880	Transportation	Roadway	Sec 17 Designated Use Area	LAKELSE LAKE	Keep Reserve		New file 2016 - No further rationale required	Amend	No Change	Ministry of Environment and Climate Change	12	As Delegated Decision Maker I approve of the recommendations as presented to me.



File No.: See Attached List

June 22, 2020

VIA EMAIL: Dean.Peard@gov.bc.ca

Dean Peard, Resource Information Biologist
Ministry of Forests, Lands, Natural Resource Operations and Rural Development
Resource Management Division, Fish & Wildlife
Smithers, British Columbia

Dear Dean Peard:

RE: *Land Act* Reserves Review Project – Status of Reserves, Withdrawals, Notation of Interest

FLNR has undertaken a review of *Land Act* reserves, withdrawals, prohibitions and notations of interest (collectively known as “authorizations”) in the interest of improving the management of Crown land. Many of these authorizations were requested decades ago from individuals within your agency or the predecessor to your agency.

As part of this project, you or one of your colleague(s) were asked to provide information to justify the renewal, cancellation or amendment of these authorizations. You were informed that a review by the Delegated Decision Maker (DDM) would be conducted to determine the status of each of the authorizations that your agency held. Based on the information you provided, the current policy for reserves, withdrawals and notation of interests and in keeping with the delegated authority of the DDM, changes to some or all the authorizations held by your agency have occurred.

The attached spreadsheet lists all authorizations that were active in your agency’s name and the changes, if any, that occurred as a result of this review project.

Should you have any questions regarding this project or the status of the authorizations you currently hold, please do not hesitate to contact Darren Witt at Darren.Witt@gov.bc.ca.

Regards,

Bobby Love,
Director, Resource Authorizations

Attachment: - Authorizations Spreadsheet – Current Status

REVIEW					REFER		DECISION			
File	Purpose	Subpurpose	Subtype (Sec. 15, Sec. 16, Sec. 17, Sec. 66, NOI)	Location	Update Status (Keep, Amend, Cancel)	Client's Comments / Rationale	Keep/ Amend/ Cancel	Change Subtype (Sec. 15, Sec. 16, Sec. 17, Sec. 66, NOI)	Assign to Client	Change Term (years)
0324980	Environment, Conservation, & Recreation	Watershed Reserve	Sec 16 Map Reserve	PORT EDWARD	Keep Reserve	Community water supply watershed for the community of Port Edward. This reserve was put into place in 1973 to "minimize erosion and pollution problems" I have no information to suggest that this watershed is no longer being used by the community of Port Edward for their water supply and therefore the reserve should be continued	Amend	No Change	Change Client to District of Port Edward	11
6401919	Environment, Conservation, & Recreation	Fish And Wildlife Management	Sec 16 Map Reserve	SEYMOUR LAKE	Keep Reserve	This site continues to be used by the Fisheries Section for the storage of boats and other equipment. Permanent infrastructure is in place . For the reasons that D.Atagi describes in his 2005 e-mail the map reserve needs to be maintained.	Amend	No Change	No Change	11
6402082	Environment, Conservation, & Recreation	Fish And Wildlife Management	Sec 16 Map Reserve	CHAPMAN LK	Cancel Reserve	"The purpose of the Lands Act S16 (infrastructure) on the NW shore of Chapman Lake was for a Conservation Officer field cabin. I contacted COS and they no longer do extended field visits where they require field cabins, so they had no interest in maintaining it. For this purpose, it can be deleted. However, I have personally been to this cabin, which is in disrepair, while canoeing and bird-watching a few years ago at Chapman Lk and I noticed a notice pinned to the door. It was signed by Toby Coupe (Telkwa, BC) and her husband, saying that it was their cabin and others were not welcome to use it, or words to that effect. This is Crown Land trespass and I noted this and recommended cabin be decommissioned. Alternately, it could be ignored as I	Cancel	N/A	N/A	N/A

REVIEW					REFER		DECISION			
File	Purpose	Subpurpose	Subtype (Sec. 15, Sec. 16, Sec. 17, Sec. 66, NOI)	Location	Update Status (Keep, Amend, Cancel)	Client's Comments / Rationale	Keep/ Amend/ Cancel	Change Subtype (Sec. 15, Sec. 16, Sec. 17, Sec. 66, NOI)	Assign to Client	Change Term (years)
						don't believe Lands decommissions trespass buildings, but a note should be put on file not to advance any tenure on this site, as I believe it would not be in keeping with UNDRIP and the cabin is very close to extensive wetlands," Hope this helps. Anne Hetherington				
6402264	Environment, Conservation, & Recreation	Fish And Wildlife Management	Sec 17 Designated Use Area	LAKELSE LAKE		This designation requires a site visit to determine its current status. Notes in the file are vague about the attributes about this parcel of land and the specific values. A road has been built through the middle of the property and there may be unknown other impacts. I propose to do a site visit in the spring when it can be combined with another project on the lake and report back to the Lands Branch. That will be late April early May 2020. DP	Keep	No Change	No Change	1
6402487	Environment, Conservation, & Recreation	Urep/Recreation Reserve	Notation Of Interest	NE OF MEZIADIN		Trapper Cabin tenure. No record in hard copy file from current trapline holder indicating whether or not is still used.	Amend	No Change	No Change	12
6402781	Environment, Conservation, & Recreation	Fish And Wildlife Management	Sec 16 Map Reserve	NADINA RIVER		Skeena FLNRORD advises that the Nadina River Section 16 Map Reserve for moose winter range be maintained. This area has been acknowledged by FLNRORD and First Nations within the Skeena East Environmental Stewardship Initiative (ESI) as critical moose winter range. The Map reserve is occupied by	Amend	No Change	No Change	11

REVIEW					REFER		DECISION			
File	Purpose	Subpurpose	Subtype (Sec. 15, Sec. 16, Sec. 17, Sec. 66, NOI)	Location	Update Status (Keep, Amend, Cancel)	Client's Comments / Rationale	Keep/ Amend/ Cancel	Change Subtype (Sec. 15, Sec. 16, Sec. 17, Sec. 66, NOI)	Assign to Client	Change Term (years)
						<p>the BVLD moose population, a population with reported declines in 2018. The landscape and in particular moose winter range near the Nadina River, has been severely compromised by recent fire impacts and subsequent forest salvage harvesting increasing the importance of the maintenance of this habitat.</p> <p>The area of the Nadina River Section 16 Map Reserve No. 876065 will be included in a Provincial Ungulate Winter Range (UWR) legal habitat designation Order in the near future. The polygon along the Nadina River has been identified by FLNRORD and ESI Nations as high value winter forage habitat. It is quite frankly some of the best moose winter range habitat available in BC.</p> <p>It is of utmost conservation importance and in the public and provincial interest that the moose winter range Land Act Reserve 876065 continue as a placeholder until a legal UWR order is completed for this Timber Supply Area. Work to develop the UWR is currently underway and removing this could result in losses to habitat condition. It is recommended that the Reserve remain effective for a period of at least five years and that consultation with FLNRORD be completed before the status is re-considered at any</p>				

REVIEW					REFER		DECISION			
File	Purpose	Subpurpose	Subtype (Sec. 15, Sec. 16, Sec. 17, Sec. 66, NOI)	Location	Update Status (Keep, Amend, Cancel)	Client's Comments / Rationale	Keep/ Amend/ Cancel	Change Subtype (Sec. 15, Sec. 16, Sec. 17, Sec. 66, NOI)	Assign to Client	Change Term (years)
						time." Yours Truly, Tobi Anaka"				
6407430	Environment, Conservation, & Recreation	Fishery Facility	Sec 16 Map Reserve	KITWANGA RIVER		The primary Gitanyow Fisheries Authority Salmon Enumeration Facility. Extensive infrastructure at site. Long term facility. Reserve should be maintained	Keep	No Change	No Change	11
6407734	Environment, Conservation, & Recreation	Ecological Reserve	Sec 16 Map Reserve	ROUND LAKE	Keep Reserve	This purpose of this Section 16 designation is to conserve a grassland/juniper ecosystem which is rare to the area that provides important habitat for deer in the spring. This parcel of land was purchased by the Crown using funds from the Habitat Conservation Trust Foundations as well as public donation for this specific purpose. <i>This land is under the FLNRORD Minister's administration under the Wildlife Act as a Conservation Land .(Karen Wipond Conservation Lands Specialist. Wildlife and Habitat Management Branch)</i>	Cancel	N/A	N/A	N/A
6407738	Environment, Conservation, & Recreation	Miscellaneous	Notation Of Interest	PEAVINE POINT	Refer to Ben Heemskerk	This NOI is related to the intent to have this site designated as a site for community recreation. Ben Heemskerk should be engaged to determine if this NOI still applies or if this site now has a formal designation as a Recreational Site	Cancel	N/A	N/A	N/A
6408227	Environment, Conservation, & Recreation	Environment Protection/Conservation	Notation Of Interest	GITSEGUKLA WATERSHED		This Notification of Interest was put in place by Tamsin Mills during Land Use Planning discussions with Gitsegeukla Chiefs. "Notation of Interest is to inform FCBC and CLAD staff that land use planning process is	Cancel	N/A	N/A	N/A

REVIEW					REFER		DECISION			
File	Purpose	Subpurpose	Subtype (Sec. 15, Sec. 16, Sec. 17, Sec. 66, NOI)	Location	Update Status (Keep, Amend, Cancel)	Client's Comments / Rationale	Keep/ Amend/ Cancel	Change Subtype (Sec. 15, Sec. 16, Sec. 17, Sec. 66, NOI)	Assign to Client	Change Term (years)
						active Parks and Conservancies will not be established but OGMA's and other land use zones may be designated". I have not been able to find any information that land use planning continues for this area nor were any subareas designated through this process.				



File No.: See Attached Table

June 22, 2020

VIA EMAIL: Cam.Bentley@gov.bc.ca

Cam Bentley, Resource Operations Manager
Ministry of Forests, Lands, Natural Resource Operations and Rural Development
Skeena-Stikine District
Smithers, British Columbia

Dear Cam Bentley:

RE: *Land Act* Reserves Review Project – Status of Reserves, Withdrawals, Notation of Interest

FLNR has undertaken a review of *Land Act* reserves, withdrawals, prohibitions and notations of interest (collectively known as “authorizations”) in the interest of improving the management of Crown land. Many of these authorizations were requested decades ago from individuals within your agency or the predecessor to your agency.

As part of this project, you or one of your colleague(s) were asked to provide information to justify the renewal, cancellation or amendment of these authorizations. You were informed that a review by the Delegated Decision Maker (DDM) would be conducted to determine the status of each of the authorizations that your agency held. Based on the information you provided, the current policy for reserves, withdrawals and notation of interests and in keeping with the delegated authority of the DDM, changes to some or all the authorizations held by your agency have occurred.

The attached spreadsheet lists all authorizations that were active in your agency’s name and the changes, if any, that occurred as a result of this review project.

Should you have any questions regarding this project or the status of the authorizations you currently hold, please do not hesitate to contact Darren Witt at Darren.Witt@gov.bc.ca.

Regards,

Bobby Love,
Director, Resource Authorizations

Attachment: - Authorizations Spreadsheet – Current Status

REVIEW					REFER			DECISION			
File	Purpose	Subpurpose	Subtype (Sec. 15, Sec. 16, Sec. 17, Sec. 66, NOI)	Location	Update Status (Keep, Amend, Cancel)	Improvements on the Land	Client's Comments / Rationale	Keep/ Amend/ Cancel	Change Subtype (Sec. 15, Sec. 16, Sec. 17, Sec. 66, NOI)	Assign to Client	Change Term (years)
0204719	Environment, Conservation, & Recr	Forest Management Research	Sec 16 Map Reserve	E OF KISPIOX RIVER	Cancel Reserve		Drop	Cancel	N/A	N/A	N/A
0207387	Environment, Conservation, & Recr	Forest Management Research	Sec 16 Map Reserve	W ANDIMAU STN	Cancel Reserve		Drop	Cancel	N/A	N/A	N/A
0268339	Quarrying	Sand And Gravel	Sec 16 Map Reserve	SW DOUGHTY STN	Keep Reserve		Jan 20, 2020 - Cam Bentley One of a few rare gravel sources along this R/W.	Amend	No Change	FLNRORD, Skeena-Stikine District	14
0271796	Transportation	Roadway	Sec 16 Map Reserve	SUSKWA & BULKLEY RIVERS	Keep Reserve		Jan 13, 2020 - Cam Bentley Due to slope and terrain issues in the area, this reserve is in place to prohibit removals of materials thereby cause a greater problem. Upslope of this reserve is the CN tracks. This reserve is in part to maintain the track integrity and Suskuwa FSR. In both case FLNRO does not have a mechanism to prohibit other parties/tenures.	Amend	No Change	FLNRORD, Skeena-Stikine District	13

REVIEW					REFER			DECISION			
File	Purpose	Subpurpose	Subtype (Sec. 15, Sec. 16, Sec. 17, Sec. 66, NOI)	Location	Update Status (Keep, Amend, Cancel)	Improvements on the Land	Client's Comments / Rationale	Keep/ Amend/ Cancel	Change Subtype (Sec. 15, Sec. 16, Sec. 17, Sec. 66, NOI)	Assign to Client	Change Term (years)
0279370	Environment, Conservation, & Recr	Forest Management Research	Sec 16 Map Reserve	GANOWKW A CREEK	Cancel Reserve	No		Cancel	N/A	N/A	N/A
0283451	Environment, Conservation, & Recr	Forest Management Research	Sec 16 Map Reserve	N OF CANYON CREEK	Cancel Reserve			Cancel	N/A	N/A	N/A
0288014	Environment, Conservation, & Recr	Forest Management Research	Sec 16 Map Reserve	SWEETIN RIVER	Cancel Reserve	No		Cancel	N/A	N/A	N/A
0289277	Environment, Conservation, & Recr	Forest Management Research	Sec 16 Map Reserve	E OF SIDINA MOUNTAIN	Cancel Reserve	No		Cancel	N/A	N/A	N/A
0335165	Environment, Conservation, & Recr	Forest Management Research	Sec 16 Map Reserve	MT SISTER MARY	Cancel Reserve		Drop	Cancel	N/A	N/A	N/A
6400574	Environment, Conservation, & Recr	Forest Management Research	Sec 16 Map Reserve	MORICETO WN	Cancel Reserve	No		Cancel	N/A	N/A	N/A
6401395	Environment, Conservation, & Recr	Forest Management Research	Notation Of Interest	COFFIN LAKE	Cancel Reserve	No		Cancel	N/A	N/A	N/A
6401427	Environment, Conservation, & Recr	Forest Management Research	Notation Of Interest	CANYON CREEK	Cancel Reserve	No		Cancel	N/A	N/A	N/A

REVIEW					REFER			DECISION			
File	Purpose	Subpurpose	Subtype (Sec. 15, Sec. 16, Sec. 17, Sec. 66, NOI)	Location	Update Status (Keep, Amend, Cancel)	Improvements on the Land	Client's Comments / Rationale	Keep/ Amend/ Cancel	Change Subtype (Sec. 15, Sec. 16, Sec. 17, Sec. 66, NOI)	Assign to Client	Change Term (years)
6401830	Environment, Conservation, & Recr	Forest Management Research	Notation Of Interest	WEST OF QUICK				Keep	No Change	No Change	1
6402130	Environment, Conservation, & Recr	Forest Management Research	Sec 16 Map Reserve	MUDFLAT CREEK	Cancel Reserve		Drop	Cancel	N/A	N/A	N/A
6402180	Environment, Conservation, & Recr	Forest Management Research	Sec 16 Map Reserve	ROSSVALE LAKE	Cancel Reserve		Reserved due to its importance for ski trail purposes; winter recreational use. Name associated: s.22 s.22 RO Recreations, Kispiox FD. Originally sent to Glen Buhr. Darren Witt forwarded to Rec Sites. Brandy Hughes responded with REC3501 completely overlaps this reserve. Darren advised Brandy this reserve would be cancelled.	Cancel	N/A	N/A	N/A
6402245	Environment, Conservation, & Recr	Forest Management Research	Sec 17 Designat ed Use Area	DEASE LAKE	Cancel Reserve		Drop	Cancel	N/A	N/A	N/A
6402702	Quarrying	Sand And Gravel	Sec 16 Map Reserve	SUSKWA RIV. RD.	Keep Reserve		Jan 13, 2020 - Cam Bentley This reserve is proximal to the Bulkley bridge on the Suskwa	Keep	No Change	No Change	14

REVIEW					REFER			DECISION			
File	Purpose	Subpurpose	Subtype (Sec. 15, Sec. 16, Sec. 17, Sec. 66, NOI)	Location	Update Status (Keep, Amend, Cancel)	Improvements on the Land	Client's Comments / Rationale	Keep/ Amend/ Cancel	Change Subtype (Sec. 15, Sec. 16, Sec. 17, Sec. 66, NOI)	Assign to Client	Change Term (years)
							FSR. This bridge is slated to be replaced in 2021 thru to 2025. The gravel material will be critical to construction. In both case FLNRO does not have a mechanism to prohibit other parties/tenures.				
6402981	Transportation	Roadway	Sec 16 Map Reserve	SCHIPPERS CREEK	Cancel Reserve		Email - Jan 20, 2020 - Cam Bentley	Cancel	N/A	N/A	N/A
6403465	Environment, Conservation, & Recr	Forest Management Research	Notation Of Interest	MEED CREEK	Cancel Reserve	No		Cancel	N/A	N/A	N/A
6403466	Environment, Conservation, & Recr	Forest Management Research	Notation Of Interest	GRAMOPHO NE CREEK				Amend	No Change	FLNRORD, Skeena-Stikine District	1
6403469	Environment, Conservation, & Recr	Forest Management Research	Notation Of Interest	GRAMOPHO NE CREEK	Cancel Reserve	No		Cancel	N/A	N/A	N/A
6403610	Environment, Conservation, & Recr	Science Measurement/Re search	Sec 16 Map Reserve	IRONSIDE CREEK	Cancel Reserve		Drop	Cancel	N/A	N/A	N/A
6404928	Environment, Conservation, & Recr	Forest Management Research	Sec 16 Map Reserve	NEW HAZELTON	Cancel Reserve	No		Cancel	N/A	N/A	N/A

REVIEW					REFER			DECISION			
File	Purpose	Subpurpose	Subtype (Sec. 15, Sec. 16, Sec. 17, Sec. 66, NOI)	Location	Update Status (Keep, Amend, Cancel)	Improvements on the Land	Client's Comments / Rationale	Keep/ Amend/ Cancel	Change Subtype (Sec. 15, Sec. 16, Sec. 17, Sec. 66, NOI)	Assign to Client	Change Term (years)
6404969	Environment, Conservation, & Recr	Science Measurement/Re search	Sec 16 Map Reserve	KISPIOX RIVER				Amend	No Change	FLNRORD, Skeena-Stikine District	1



File: 0288741 – FLNRO Section 16 Reserve

October 21, 2020

Re: Cancellation of plantation reserve at Nichyeskwa Creek

- This is a plantation reserve established in 1969.



- At the time of the Map Reserve Review Project, it did not have a Tantalus entry, therefore was not part of the review.

Recommendation:

Cancel reserve, no statutory declaration of cleanup required.

Cancel reserve application in Tantalus.

Bobby Love
Director, Authorizations
Skeena Region

MEMORANDUM


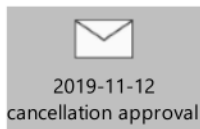
File: 0229303

November 12, 2019

To: Senior Portfolio Administrator Young

Re: **Cancellation of s. 16 map reserve (flooding reserve on Cheslatta Lake)**

The Director of Authorizations has approved the cancellation of this reserve. See attached email.
No statutory declaration required.



Sr. Licensed Authorizations Officer (Lands)
Skeena Region

LAND USE REPORT

SK - LAND MGMNT

File:	See attached table	Report Date:	May 29, 2020
Applicant:	Ministry of Forests, Lands, Natural Resources Operations and Rural Development, Water Stewardship, Smithers, BC Rob Stewart, Rob.Stewart@gov.bc.ca		
Application Type:	No change	LMM Policy:	Various
Purpose:	No change from original	Sub-Purpose:	No change from original
Type:	No change from original	Sub-Type:	No change from original
Commencement Date:	No change from original	Term:	See attached table
Purpose Statement:	A comprehensive review of all Land Act reserves (Sec. 15), withdrawals (Sec 16 & 17), prohibitions (Sec. 66), and Notations of Interest ("authorizations") held by Ministry of Forests, Lands, Natural Resources Operations and Rural Development, BC Timber Sales was completed by Courtney Bridge, Authorizations Specialist. Referral comments provided in the attached table identify: a) authorizations to be retained/renewed, b) authorizations to be cancelled, and c) authorizations requested to be transferred to other agencies.		
Tenure Area:	Consistent with area prior to renewal or amendment except where the authorization has been cancelled (see attached table)		
Location:	Consistent with location prior to renewal or amendment except where the authorization has been cancelled (see attached table) Note: Amendment of any authorization listed on the attached table did not include a change in shape, size or location.		
Legal Description:	Consistent with legal description prior to renewal or amendment except where the authorization has been cancelled (see attached table). Note: Amendment of any authorization listed on the attached table did not include a change in shape, size or location.		
Site Information:	Site description for each file listed on the attached table is consistent with the site description prior to renewal or amendment except where the authorization has been cancelled (see attached).		
Referrals	See attached table for referral responses		
Public Engagement	Not Applicable		
Status Review	See attached table. Any overlaps with existing authorizations were identified through GIS analysis. Where there were tenuring conflicts or overlap with other		

reserves, withdrawals or notation of interests, these conflicts were factored in the recommendations and final decision.

**First Nations
Consultation and
Engagement:**

Not applicable

**Rent, Security,
Insurance, and
other financial
factors**

Not Applicable

**Recommendation &
Rationale:**

See attached table

Approval:


Land Use Report Prepared by:

Josephine Love, Map Reserve Review Contractor

Land Use Report Reviewed by:

Darren Witt, Sr. Land officer

Approved by:



Signature

Name: Bobby Love

Delegated Authority (position): Director, Resource Authorizations

Date:

Province of British Columbia

REVIEW			REFER			RECOMMEND						DECISION						
File	Subpurpose	Subtype (Sec. 15, Sec. 16, Sec. 17, Sec. 66, NOI)	Update Status (Keep, Amend, Cancel)	Improve ments on the Land	Client's Comments / Rationale	Keep/ Amend/ Cancel	Change Subtype (Sec. 15, Sec. 16, Sec. 17, Sec. 66, NOI)	Assign to Client	Change Interested Party (IP) No.	Change Term (years)	Auth Specialist/ Contractor's Recommendati on/Comment	Agree or Disagree with Recommend ation	Keep/ Amend/ Cancel	Change Subtype (Sec. 15, Sec. 16, Sec. 17, Sec. 66, NOI)	Assign to Client	Change Interested Party (IP) No.	Change Term (years)	Delegated Decision Maker Comments
0331385	Watershed Reserve	Sec 16 Map Reserve	Keep Reserve	No	Reserve on Greenville Creek to preserve community water supply	Keep	No Change	No Change	No Change	11	No changes, other than TERM, are required for this authorization. Need to determine who should hold this refer at time or renewal	Agree	Keep	No Change	No Change	No Change	3	As Delegated Decision Maker I approve of the recommendatio ns as presented to me. Refer to Auth Specialist Comments.
6402027	Watershed Reserve	Notatio n Of Interest	Keep Reserve	No	Watershed protection - dammed creek drainage are for Dodge Creek - Community water supply	Keep	No Change	No Change	No Change	11	No changes, other than TERM, are required for this authorization	Disagree	Keep	No Change	No Change	No Change	1	Term will be 1 year to allow client to find another agency to be responsible for the authorization
6402161	Watershed Reserve	Sec 16 Map Reserve	Keep Reserve	No	Community water supply - Kitwilluchsilt IR	Amend	No Change	Crown Indigenous Relations And Northern Affairs Canada	IP# 4665	11	Change IP and TERM	Agree	Amend	No Change	Crown Indigenous Relations And Northern Affairs Canada	IP# 4665	11	As Delegated Decision Maker I approve of the recommendatio ns as presented to me.
6403344	Watershed Reserve	Notatio n Of Interest	Keep Reserve	No	community water supply for Village of Moricetown. Untenured water treatment facility to Moricetown Band? Recommend extending to June 2021 while Lands engages with	Amend	No Change	Crown Indigenous Relations And Northern Affairs Canada	IP# 4665	11	Change IP and TERM	Agree	Amend	No Change	Crown Indigenous Relations And Northern Affairs Canada	IP# 4665	11	As Delegated Decision Maker I approve of the recommendatio ns as presented to me.

Province of British Columbia

REVIEW			REFER			RECOMMEND						DECISION						
File	Subpurpose	Subtype (Sec. 15, Sec. 16, Sec. 17, Sec. 66, NOI)	Update Status (Keep, Amend, Cancel)	Improve ments on the Land	Client's Comments / Rationale	Keep/ Amend/ Cancel	Change Subtype (Sec. 15, Sec. 16, Sec. 17, Sec. 66, NOI)	Assign to Client	Change Interested Party (IP) No.	Change Term (years)	Auth Specialist/ Contractor's Recommendati on/Comment	Agree or Disagree with Recommen dation	Keep/ Amend/ Cancel	Change Subtype (Sec. 15, Sec. 16, Sec. 17, Sec. 66, NOI)	Assign to Client	Change Interested Party (IP) No.	Change Term (years)	Delegated Decision Maker Comments
					band to establish a LOO.													
6403760	Watershed Reserve	Sec 16 Map Reserve	Keep Reserve	No	Community water supply	Amend	No Change	Kitimat- Stikine Regional District	IP #5219	11	Change IP and TERM	Agree	Amend	No Change	Kitimat- Stikine Regional District	IP #5219	11	As Delegated Decision Maker I approve of the recommendatio ns as presented to me.
6404826	Watershed Reserve	Sec 16 Map Reserve	Keep Reserve	No	Community water supply Glen Vowell IR #1	Amend	No Change	Crown Indigenous Relations And Northern Affairs Canada	IP# 4665	11	Change IP and TERM	Agree	Amend	No Change	Crown Indigenous Relations And Northern Affairs Canada	IP# 4665	11	As Delegated Decision Maker I approve of the recommendatio ns as presented to me.
6404827	Watershed Reserve	Sec 16 Map Reserve	Keep Reserve	No	Community water supply for Reserve #2 Kitimat Mission	Amend	No Change	Crown Indigenous Relations And Northern Affairs Canada	IP# 4665	11	Change IP and TERM	Agree	Amend	No Change	Crown Indigenous Relations And Northern Affairs Canada	IP# 4665	11	As Delegated Decision Maker I approve of the recommendatio ns as presented to me.
6405001	Watershed Reserve	Sec 16 Map Reserve	Keep Reserve	No	Community water supply for Reserve #1 Kitwancool	Amend	No Change	Crown Indigenous Relations And Northern Affairs Canada	IP# 4665	11	Change IP and TERM	Agree	Amend	No Change	Crown Indigenous Relations And Northern Affairs Canada	IP# 4665	11	As Delegated Decision Maker I approve of the recommendatio ns as presented to me.
6405002	Watershed Reserve	Sec 16 Map Reserve	Keep Reserve	No	Community water supply for community of Cassiar	Keep	No Change	No Change	No Change	11	No changes, other than TERM, are required for this authorization	Disagree	Cancel	N/A	N/A	N/A	N/A	Community of Cassiar no longer exists. Only private interest may remain. Any private land

Province of British Columbia

REVIEW			REFER			RECOMMEND						DECISION						
File	Subpurpose	Subtype (Sec. 15, Sec. 16, Sec. 17, Sec. 66, NOI)	Update Status (Keep, Amend, Cancel)	Improve ments on the Land	Client's Comments / Rationale	Keep/ Amend/ Cancel	Change Subtype (Sec. 15, Sec. 16, Sec. 17, Sec. 66, NOI)	Assign to Client	Change Interested Party (IP) No.	Change Term (years)	Auth Specialist/ Contractor's Recommendati on/Comment	Agree or Disagree with Recommen dation	Keep/ Amend/ Cancel	Change Subtype (Sec. 15, Sec. 16, Sec. 17, Sec. 66, NOI)	Assign to Client	Change Interested Party (IP) No.	Change Term (years)	Delegated Decision Maker Comments
																		holder should apply for tenure if they wish to preserve the watershed values.
6405005	Watershed Reserve	Sec 16 Map Reserve	Keep Reserve	No	Community water supply for Tahltan Reserve at Telegraph Creek	Amend	No Change	Crown Indigenous Relations And Northern Affairs Canada	IP# 4665	11	Change IP and TERM	Agree	Amend	No Change	Crown Indigenous Relations And Northern Affairs Canada	IP# 4665	11	As Delegated Decision Maker I approve of the recommendatio ns as presented to me.
6405011	Watershed Reserve	Sec 16 Map Reserve	Keep Reserve	No	Community water supply for Kalkayu IR #3	Amend	No Change	Crown Indigenous Relations And Northern Affairs Canada	IP# 4665	11	Change IP and TERM	Agree	Amend	No Change	Crown Indigenous Relations And Northern Affairs Canada	IP# 4665	11	As Delegated Decision Maker I approve of the recommendatio ns as presented to me.
6405012	Watershed Reserve	Sec 16 Map Reserve	Keep Reserve	No	Community water supply for Kitasoo IR	Amend	No Change	Crown Indigenous Relations And Northern Affairs Canada	IP# 4665	11	Change IP and TERM	Agree	Amend	No Change	Crown Indigenous Relations And Northern Affairs Canada	IP# 4665	11	As Delegated Decision Maker I approve of the recommendatio ns as presented to me.
6406831	Watershed Reserve	Sec 16 Map Reserve	Keep Reserve	No	Currently this site is not functional and Kitsumkalum is applying for funding to restore the previous works	Amend	No Change	Crown Indigenous Relations And Northern Affairs Canada	IP# 4665	11	Change IP and TERM	Agree	Amend	No Change	Crown Indigenous Relations And Northern Affairs Canada	IP# 4665	11	As Delegated Decision Maker I approve of the recommendatio ns as presented to me.

LAND USE REPORT

SK - LAND MGMNT

File:	See attached table	Report Date:	May 23, 2020
Applicant:	FLNRORD, Crown Land Authorizations, Skeena Region, 3726 Alfred Avenue, Smithers, BC, Darren Witt, Darren.Witt@gov.bc.ca		
Application Type:	No change	LMM Policy:	Various
Purpose:	No change from original	Sub-Purpose:	No change from original
Type:	No change from original	Sub-Type:	No change from original
Commencement Date:	No change from original	Term:	See attached table
Purpose Statement:	A comprehensive review of all Land Act reserves (Sec. 15), withdrawals (Sec 16 & 17), prohibitions (Sec. 66), and Notations of Interest ("authorizations") held by FLNRORD, Crown Land Authorizations, Skeena Region was completed by Darren Witt, Sr. Land officer. Referral comments provided in the attached table identify: a) authorizations to be retained/renewed, b) authorizations to be cancelled, and c) authorizations requested to be transferred to other agencies.		
Tenure Area:	Consistent with area prior to renewal or amendment except where the authorization has been cancelled (see attached table)		
Location:	Consistent with location prior to renewal or amendment except where the authorization has been cancelled (see attached table) Note: Amendment of any authorization listed on the attached table did not include a change in shape, size or location.		
Legal Description:	Consistent with legal description prior to renewal or amendment except where the authorization has been cancelled (see attached table). Note: Amendment of any authorization listed on the attached table did not include a change in shape, size or location.		
Site Information:	Site description for each file listed on the attached table is consistent with the site description prior to renewal or amendment except where the authorization has been cancelled (see attached).		
Referrals	See attached table for referral responses		
Public Engagement	Not Applicable		
Status Review	See attached table. Any overlaps with existing authorizations were identified through GIS analysis. Where there were tenuring conflicts or overlap with other reserves, withdrawals or notation of interests, these conflicts were factored in the recommendations and final decision.		

--

First Nations Consultation and Engagement:	Not applicable
---	----------------

Rent, Security, Insurance, and other financial factors	Not Applicable
---	----------------

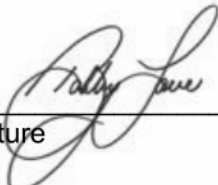
Recommendation & Rationale:	See attached table
--	--------------------

Approval:**Land Use Report Prepared by:**

Josephine Love, Map Reserve Review Contractor

Land Use Report Reviewed by:

Darren Witt, Sr. Land officer

Approved by:


Signature

Name: Bobby Love

Delegated Authority (position): Director, Resource Authorizations

Date: May 23, 2020

Province of British Columbia

REVIEW			REFER			RECOMMEND						DECISION						
File	Sub purpose	Subtype (Sec. 15, Sec. 16, Sec. 17, Sec. 66, NOI)	Update Status (Keep, Amend, Cancel)	Improvements on the Land	Client's Comments / Rationale	Keep/ Amend/ Cancel	Change Subtype (Sec. 15, Sec. 16, Sec. 17, Sec. 66, NOI)	Assign to Client	Change Interested Party (IP) No.	Change Term (years)	Auth Specialist/ Contractor's Recommendation /Comment	Agree or Disagree with Recommendation	Keep/ Amend/ Cancel	Change Subtype (Sec. 15, Sec. 16, Sec. 17, Sec. 66, NOI)	Assign to Client	Change Interested Party (IP) No.	Change Term (years)	Delegated Decision Maker Comments
0086889	Miscellaneous	Sec 16 Map Reserve	Cancel Reserve		reserve for "hydroelectric development purposes", est. 1957, in favour of Northern BC Power Co Ltd (now BCHydro). Ecstall River. Flooded area should be covered under the Water Sust. Act, not by a map reserve. Dwitt contacted BCH and WStewardship 2020-05-11 to confirm that their rights were covered under the WSA. They are, under PD 35797, the spatial component of the reservoir. Given this, and the age of the reserve, recommend cancelling the reserve. if BCH needs to expand, they can apply. Holding the land under reserve for potential development beyond 63 years is unnecessary.	Cancel	N/A	N/A	N/A	N/A	The client has requested this authorization be cancelled	Agree	Cancel	N/A	N/A	N/A	N/A	As Delegated Decision Maker I approve of the recommendations as presented to me.
0138347	Planning/Marketing/Development Projects	Notation Of Interest	Cancel Reserve	No	Map Reserve Review standard in past was to cancel all PMD reserves. This one apparently	Cancel	N/A	N/A	N/A	N/A	The client has requested this authorization be cancelled	Agree	Cancel	N/A	N/A	N/A	N/A	As Delegated Decision Maker I approve of the recommendations as presented to me.

Province of British Columbia

REVIEW			REFER			RECOMMEND						DECISION						
File	Sub purpose	Subtype (Sec. 15, Sec. 16, Sec. 17, Sec. 66, NOI)	Update Status (Keep, Amend, Cancel)	Improvements on the Land	Client's Comments / Rationale	Keep/ Amend/ Cancel	Change Subtype (Sec. 15, Sec. 16, Sec. 17, Sec. 66, NOI)	Assign to Client	Change Interested Party (IP) No.	Change Term (years)	Auth Specialist/ Contractor's Recommendation /Comment	Agree or Disagree with Recommendation	Keep/ Amend/ Cancel	Change Subtype (Sec. 15, Sec. 16, Sec. 17, Sec. 66, NOI)	Assign to Client	Change Interested Party (IP) No.	Change Term (years)	Delegated Decision Maker Comments
					got missed; cancel. No longer a program and lands will remain Crown, so unnecessary.													
0208696	Roadway	Sec 16 Map Reserve	Cancel Reserve	No	Maintains public beach access off Babine Lake Road. Discuss with REC SITES and PARKS about their interest in the site.	Cancel	N/A	N/A	N/A	N/A	The client has requested this authorization be cancelled	Agree	Cancel	N/A	N/A	N/A	N/A	As Delegated Decision Maker I approve of the recommendations in columns AH to AM as presented to me.
0208832	Miscellaneous	Notation Of Interest	Keep Reserve		Change client to Crown Land authorization. This file will be put on the derelict sites list.	Amend	No Change	FLNRORD, Crown Land Authorizations	IP #292569	1	Change Client, IP and TERM	Disagree	Cancel	N/A	N/A	N/A	N/A	Crown Land Auth not to hold any reserves. Cancel authorization and have another interested party apply for the area. I suggest Crown Land Opportunities Branch (CLOBB)
0229303	Flooding Reserve	Sec 16 Map Reserve	Cancel Reserve		Cancelled by Darren Witt Nov 12/19	Cancel	N/A	N/A	N/A	N/A	The client has requested this authorization be cancelled	Agree	Cancel	N/A	N/A	N/A	N/A	As Delegated Decision Maker I approve of the recommendations in columns AH to AM as presented to me.
0246255	Other	Notation Of Interest	Cancel Reserve		NOI established in mid-80s, in favour of Galore Creek Mining, Stikine Copper. No file review available at this time. Standard referrals process picks up adjacent and overlapping permit-holders under various acts. NOI of this size is not necessary, and ties up a lot of land, for a long time. Recommend cancellation in favour of our	Cancel	N/A	N/A	N/A	N/A	The client has requested this authorization be cancelled	Agree	Cancel	N/A	N/A	N/A	N/A	As Delegated Decision Maker I approve of the recommendations in columns AH to AM as presented to me.

Province of British Columbia

REVIEW			REFER			RECOMMEND						DECISION						
File	Sub purpose	Subtype (Sec. 15, Sec. 16, Sec. 17, Sec. 66, NOI)	Update Status (Keep, Amend, Cancel)	Improvements on the Land	Client's Comments / Rationale	Keep/ Amend/ Cancel	Change Subtype (Sec. 15, Sec. 16, Sec. 17, Sec. 66, NOI)	Assign to Client	Change Interested Party (IP) No.	Change Term (years)	Auth Specialist/ Contractor's Recommendation /Comment	Agree or Disagree with Recommendation	Keep/ Amend/ Cancel	Change Subtype (Sec. 15, Sec. 16, Sec. 17, Sec. 66, NOI)	Assign to Client	Change Interested Party (IP) No.	Change Term (years)	Delegated Decision Maker Comments
					standard business practices/referrals.													
0261954	Airport/Airstrip	Notation Of Interest	Keep Reserve	Yes	Keep for additional 5 year term. Airstrips need a comprehensive field review to ensure the unofficial safety network is intact, useful, and needed.	Keep	No Change	No Change	No Change	5	No changes, other than TERM, are required for this authorization	Agree	Keep	No Change	No Change	No Change	5	As Delegated Decision Maker I approve of the recommendations in columns AH to AM as presented to me.
0267415	Mineral Production	Notation Of Interest	Keep Reserve		Est on behalf of Stikine Copper Ltd. as mill site, spoil disposal, townsite purposes. In 1980s. Recommend extending to June 2021 while Lands engages with EMPR to determine presence of permits, and need for reserve. Likely cancellation.	Keep	No Change	No Change	No Change	1	No changes, other than TERM, are required for this authorization	Disagree	Cancel	N/A	N/A	N/A	N/A	Client needs to inform other interested party that they need to apply for this area.
0274163	Buffer Zone	Sec 16 Map Reserve	Cancel Reserve	No	buffer between hwy 16 and subdivision (4-5 houses) NE of Houston. No known program for this. Cancel.	Cancel	N/A	N/A	N/A	N/A	The client has requested this authorization be cancelled	Agree	Cancel	N/A	N/A	N/A	N/A	As Delegated Decision Maker I approve of the recommendations as presented to me.
0320221	Other	Notation Of Interest	Keep Reserve	Yes	Sewage treatment purposes for S Hazelton. Recommend extending to June 2021 while Lands engages with community to establish a LOO.	Keep	No Change	No Change	No Change	1	No changes, other than TERM, are required for this authorization	Disagree	Cancel	N/A	N/A	N/A	N/A	Client needs to inform other interested party that they need to apply for this area.
0334354	Cemetery	Sec 17 Designated Use Area	Keep Reserve		should go to local government as C/Institutional tenure. Transfer to	Amend	No Change	Ministry of Attorney General	IP #1368	15	Change Client, IP and TERM	Agree	Amend	No Change	Ministry of Attorney General	IP #1368	15	As Delegated Decision Maker I approve of the recommendations in columns AH to AM as presented to me.

Province of British Columbia

REVIEW			REFER			RECOMMEND						DECISION						
File	Sub purpose	Subtype (Sec. 15, Sec. 16, Sec. 17, Sec. 66, NOI)	Update Status (Keep, Amend, Cancel)	Improvements on the Land	Client's Comments / Rationale	Keep/ Amend/ Cancel	Change Subtype (Sec. 15, Sec. 16, Sec. 17, Sec. 66, NOI)	Assign to Client	Change Interested Party (IP) No.	Change Term (years)	Auth Specialist/ Contractor's Recommendation /Comment	Agree or Disagree with Recommendation	Keep/ Amend/ Cancel	Change Subtype (Sec. 15, Sec. 16, Sec. 17, Sec. 66, NOI)	Assign to Client	Change Interested Party (IP) No.	Change Term (years)	Delegated Decision Maker Comments
					Lands for 3 (?) years to engage with potential client. NOTE: Suggested to Darren to contact Kelly Dundson from Ministry of Public Safety and Solicitor General (PSSG) to see if they will take on the reserve until Consumer Protection BC applies for tenure for cemeteries.													
0344958	Water Line	Sec 16 Map Reserve	Keep Reserve	Yes	Water well/pipeline row for Dease Lake Community Well. Recommend extending to June 2021 while Lands engages with community and Water Section to determine action.	Keep	No Change	No Change	No Change	1	No changes, other than TERM, are required for this authorization	Disagree	Cancel	N/A	N/A	N/A	N/A	Client needs to inform other interested party that they need to apply for this area.
6400882	Roadway	Notation Of Interest	Keep Reserve	Yes	Associated with 6401769, 6400288, Takysie Lake. Recommend extending to June 2021 while Lands engages with lease-holders to establish a LOO for roadways purposes.	Keep	No Change	No Change	No Change	1	No changes, other than TERM, are required for this authorization	Disagree	Cancel	N/A	N/A	N/A	N/A	Client needs to inform other interested party that they need to apply for this area.
6401047	Gas And Oil Pipeline	Sec 16 Map Reserve	Keep Reserve	Yes	Foothills Pipelines Ltd. Has a natural gas pipeline. Linked to 0343439 (cancelled); that reserve was replaced with a tenure in 2018 by	Keep	No Change	No Change	No Change	1	No changes, other than TERM, are required for this authorization	Disagree	Cancel	N/A	N/A	N/A	N/A	Client needs to inform other interested party that they need to apply for this area.

Province of British Columbia

REVIEW			REFER			RECOMMEND						DECISION						
File	Sub purpose	Subtype (Sec. 15, Sec. 16, Sec. 17, Sec. 66, NOI)	Update Status (Keep, Amend, Cancel)	Improvements on the Land	Client's Comments / Rationale	Keep/ Amend/ Cancel	Change Subtype (Sec. 15, Sec. 16, Sec. 17, Sec. 66, NOI)	Assign to Client	Change Interested Party (IP) No.	Change Term (years)	Auth Specialist/ Contractor's Recommendation /Comment	Agree or Disagree with Recommendation	Keep/ Amend/ Cancel	Change Subtype (Sec. 15, Sec. 16, Sec. 17, Sec. 66, NOI)	Assign to Client	Change Interested Party (IP) No.	Change Term (years)	Delegated Decision Maker Comments
					NE. Recommend extending to June 2021 while Lands engages with NE, client to determine action.													
6401083	Airport/Airstrip	Notation Of Interest	Keep Reserve	Yes	Keep for additional 5-year term. Airstrips need a comprehensive field review to ensure the unofficial safety network is intact, useful, and needed.	Keep	No Change	No Change	No Change	5	No changes, other than TERM, are required for this authorization. 13 years was chosen for term as part of larger reserve clean up project (airstrips were part of the category given 13 years terms).	Disagree	Cancel	N/A	N/A	N/A	N/A	Client needs to inform other interested party that they need to apply for this area. Skeena Lands is not to hold any of these reserves.
6401330	School/Outdoor Education Facility	Sec 16 Map Reserve	Cancel Reserve	No	Set up for potential School Site purposes on Pearl Avenue, Atlin, in 1990s. Site has not been built on; lots of Crown land in vicinity. Cancel.	Cancel	N/A	N/A	N/A	N/A	The client has requested this authorization be cancelled	Agree	Cancel	N/A	N/A	N/A	N/A	As Delegated Decision Maker I approve of the recommendations in columns AH to AM as presented to me.
6401480	Roadway	Notation Of Interest	Keep Reserve		should go to local government as C/Institutional tenure. Transfer to Lands for 3 (?) years to engage with potential client.	Amend	No Change	FLNRORD, Crown Land Authorizations	IP #292569	3	Change IP and TERM	Disagree	Cancel	N/A	N/A	N/A	N/A	Client needs to inform other interested party that they need to apply for this area.
6401682	Cemetery	Sec 16 Map Reserve	Keep Reserve		should go to local government as C/Institutional tenure. Transfer to Lands for 3 (?) years to engage with potential client. NOTE: Suggested to Darren to contact Kelly Dundson from	Amend	No Change	Ministry of Attorney General	IP #1368	15	Change Client, IP and TERM	Agree	Amend	No Change	Ministry of Attorney General	IP #1368	15	As Delegated Decision Maker I approve of the recommendations in columns AH to AM as presented to me.

Province of British Columbia

REVIEW			REFER			RECOMMEND						DECISION						
File	Sub purpose	Subtype (Sec. 15, Sec. 16, Sec. 17, Sec. 66, NOI)	Update Status (Keep, Amend, Cancel)	Improvements on the Land	Client's Comments / Rationale	Keep/ Amend/ Cancel	Change Subtype (Sec. 15, Sec. 16, Sec. 17, Sec. 66, NOI)	Assign to Client	Change Interested Party (IP) No.	Change Term (years)	Auth Specialist/ Contractor's Recommendation /Comment	Agree or Disagree with Recommendation	Keep/ Amend/ Cancel	Change Subtype (Sec. 15, Sec. 16, Sec. 17, Sec. 66, NOI)	Assign to Client	Change Interested Party (IP) No.	Change Term (years)	Delegated Decision Maker Comments
					Ministry of Public Safety and Solicitor General (PSSG) to see if they will take on the reserve until Consumer Protection BC applies for tenure for cemeteries.													
6402068	Extensive	Sec 17 Designated Use Area	Keep Reserve		Transfer to MIRR	Amend	No Change	Ministry of Indigenous Relations And Reconciliation , Smithers	IP #128784	8	Change Client, IP and TERM	Agree	Amend	No Change	Ministry of Indigenous Relations And Reconciliation , Smithers	IP #128784	8	As Delegated Decision Maker I approve of the recommendations as presented to me.
6402119	Urep/Recreation Reserve	Sec 16 Map Reserve			Transfer to Fish & Wildlife	Amend	No Change	Fish & Wildlife, Smithers	IP #129826	2	Email from DWitt received from Chris Schell May 20/20 - RMD is looking at undertaking a full review of our regional Conservation Lands program over the next year or so. I would request that these parcels maintain their current Land Act designations for a period of 2-5 years to allow us to determine if they fit within the regional Conservation Lands acquisition program. At that time, we should have a clear vision for which ones we would like to see maintained as we	Agree	Amend	No Change	Fish & Wildlife, Smithers	IP #129826	2	As Delegated Decision Maker I approve of the recommendations as presented to me.

Province of British Columbia

REVIEW			REFER			RECOMMEND						DECISION						
File	Sub purpose	Subtype (Sec. 15, Sec. 16, Sec. 17, Sec. 66, NOI)	Update Status (Keep, Amend, Cancel)	Improvements on the Land	Client's Comments / Rationale	Keep/Amend/Cancel	Change Subtype (Sec. 15, Sec. 16, Sec. 17, Sec. 66, NOI)	Assign to Client	Change Interested Party (IP) No.	Change Term (years)	Auth Specialist/ Contractor's Recommendation /Comment	Agree or Disagree with Recommendation	Keep/Amend/Cancel	Change Subtype (Sec. 15, Sec. 16, Sec. 17, Sec. 66, NOI)	Assign to Client	Change Interested Party (IP) No.	Change Term (years)	Delegated Decision Maker Comments
											move towards acquisition, and which ones we would be ok letting go of.							
6402256	Other	Notation Of Interest	Keep Reserve		Established for 'environmental protection purposes', consistent with the Uncha Lake Sub-District CL Planning Report. Recommend extending to June 2021 while Lands determines how/if it is covered by existing plans and discusses with RMD/MOE.	Keep	No Change	No Change	No Change	1	No changes, other than TERM, are required for this authorization	Disagree	Cancel	N/A	N/A	N/A	N/A	Client needs to inform other interested party that they need to apply for this area.
6402304	Roadway	Sec 16 Map Reserve	Keep Reserve	Yes	Link to 6406000 & Stikine Airport, and an Env Canada weather station. Recommend extending to June 2021 while Lands engages with lease-holders to establish a LOO for roadways purposes.	Keep	No Change	No Change	No Change	1	No changes, other than TERM, are required for this authorization	Disagree	Cancel	N/A	N/A	N/A	N/A	Client needs to inform other interested party that they need to apply for this area.
6402359	Roadway	Notation Of Interest	Keep Reserve	Yes	Equity Mine Road. Likely non-status Forest Road. Recommend extending to June 2021 while Lands engages with forestry to determine action.	Keep	No Change	No Change	No Change	1	No changes, other than TERM, are required for this authorization	Disagree	Cancel	N/A	N/A	N/A	N/A	Client needs to inform other interested party that they need to apply for this area.

Province of British Columbia

REVIEW			REFER			RECOMMEND						DECISION						
File	Sub purpose	Subtype (Sec. 15, Sec. 16, Sec. 17, Sec. 66, NOI)	Update Status (Keep, Amend, Cancel)	Improvements on the Land	Client's Comments / Rationale	Keep/ Amend/ Cancel	Change Subtype (Sec. 15, Sec. 16, Sec. 17, Sec. 66, NOI)	Assign to Client	Change Interested Party (IP) No.	Change Term (years)	Auth Specialist/ Contractor's Recommendation /Comment	Agree or Disagree with Recommendation	Keep/ Amend/ Cancel	Change Subtype (Sec. 15, Sec. 16, Sec. 17, Sec. 66, NOI)	Assign to Client	Change Interested Party (IP) No.	Change Term (years)	Delegated Decision Maker Comments
6402434	Roadway	Notation Of Interest	Keep Reserve	Yes	Access to crown grant 0118389. Recommend extending to June 2021 while Lands engages with lease-holders to establish a LOO for roadways purposes.	Keep	No Change	No Change	No Change	1	No changes, other than TERM, are required for this authorization	Disagree	Cancel	N/A	N/A	N/A	N/A	Client needs to inform other interested party that they need to apply for this area.
6402546	Sand And Gravel	Sec 17 Designated Use Area	Keep Reserve	Yes	Held for Telkwa, at NE corner of Tatlow and Pinewood Rd; associated with sewage treatment plant. Recommend extending to June 2021 while Lands engages with Telkwa to establish a LOO or cancel.	Keep	No Change	No Change	No Change	1	No changes, other than TERM, are required for this authorization	Disagree	Cancel	N/A	N/A	N/A	N/A	Client needs to inform other interested party that they need to apply for this area.
6402558	Electric Power Line	Sec 16 Map Reserve	Cancel Reserve	No	Held for BCH, to stop harvesting of trees in unstable area. Associated with recent work on 6409128 - that file shows no work being planned within reserve (slide area). Spoke with DSS Resource Manager - basic land features such as slides are addressed in	Cancel	N/A	N/A	N/A	N/A	The client has requested this authorization be cancelled	Agree	Cancel	N/A	N/A	N/A	N/A	As Delegated Decision Maker I approve of the recommendations as presented to me.
6402649	Other	Sec 16 Map Reserve	Keep Reserve		Grazing and wildlife purposes. Recommend extending to June 2021 while Lands engages with DSS and RMD to discuss	Keep	No Change	No Change	No Change	1	No changes, other than TERM, are required for this authorization	Disagree	Cancel	N/A	N/A	N/A	N/A	Client needs to inform other interested party that they need to apply for this area.

Province of British Columbia

REVIEW			REFER			RECOMMEND						DECISION						
File	Sub purpose	Subtype (Sec. 15, Sec. 16, Sec. 17, Sec. 66, NOI)	Update Status (Keep, Amend, Cancel)	Improvements on the Land	Client's Comments / Rationale	Keep/ Amend/ Cancel	Change Subtype (Sec. 15, Sec. 16, Sec. 17, Sec. 66, NOI)	Assign to Client	Change Interested Party (IP) No.	Change Term (years)	Auth Specialist/ Contractor's Recommendation /Comment	Agree or Disagree with Recommendation	Keep/ Amend/ Cancel	Change Subtype (Sec. 15, Sec. 16, Sec. 17, Sec. 66, NOI)	Assign to Client	Change Interested Party (IP) No.	Change Term (years)	Delegated Decision Maker Comments
					need and proper client.													
6402701	Roadway	Notation Of Interest	Keep Reserve	Yes	Access to 6400873 a crown grant. Recommend extending to June 2021 while Lands engages with lease-holders to establish a LOO for roadways purposes.	Keep	No Change	No Change	No Change	1	No changes, other than TERM, are required for this authorization	Disagree	Cancel	N/A	N/A	N/A	N/A	Client needs to inform other interested party that they need to apply for this area.
6402804	Trapline Cabin	Notation Of Interest	Keep Reserve		Trapline Exists	Amend	No Change	Fish & Wildlife	IP #129826	9	Change Client, IP and TERM	Agree	Amend	No Change	Fish & Wildlife	IP #129826	9	As Delegated Decision Maker I approve of the recommendations as presented to me.
6403348	Roadway	Notation Of Interest	Keep Reserve	Yes	Links to 6405576. Recommend extending to June 2021 while Lands engages with lease-holders to establish a LOO for roadways purposes.	Keep	No Change	No Change	No Change	1	No changes, other than TERM, are required for this authorization	Disagree	Cancel	N/A	N/A	N/A	N/A	Client needs to inform other interested party that they need to apply for this area.
6403624	Other	Sec 16 Map Reserve	Keep Reserve	Yes	Untenured water treatment facility to Moricetown Band? Recommend extending to June 2021 while Lands engages with band to establish a LOO.	Keep	No Change	No Change	No Change	1	No changes, other than TERM, are required for this authorization	Disagree	Cancel	N/A	N/A	N/A	N/A	Client needs to inform other interested party that they need to apply for this area.
6403743	Roadway	Notation Of Interest	Keep Reserve	Yes	Associated with 6406073, 6403246, FSR. Recommend extending to June 2021 while Lands engages with lease-holders to establish a LOO for roadways purposes.	Keep	No Change	No Change	No Change	1	No changes, other than TERM, are required for this authorization	Disagree	Cancel	N/A	N/A	N/A	N/A	Client needs to inform other interested party that they need to apply for this area.
6403830	Greenbelt	Sec 16 Map Reserve	Keep Reserve	Yes	S of Houston, Mtnview Dr. Planning/Mkting/Inv	Keep	No Change	No Change	No Change	1	No changes, other than TERM, are	Disagree	Cancel	N/A	N/A	N/A	N/A	Client needs to inform other interested party that they need to apply for this area.

Province of British Columbia

REVIEW			REFER			RECOMMEND						DECISION						
File	Sub purpose	Subtype (Sec. 15, Sec. 16, Sec. 17, Sec. 66, NOI)	Update Status (Keep, Amend, Cancel)	Improvements on the Land	Client's Comments / Rationale	Keep/ Amend/ Cancel	Change Subtype (Sec. 15, Sec. 16, Sec. 17, Sec. 66, NOI)	Assign to Client	Change Interested Party (IP) No.	Change Term (years)	Auth Specialist/ Contractor's Recommendation /Comment	Agree or Disagree with Recommendation	Keep/ Amend/ Cancel	Change Subtype (Sec. 15, Sec. 16, Sec. 17, Sec. 66, NOI)	Assign to Client	Change Interested Party (IP) No.	Change Term (years)	Delegated Decision Maker Comments
					entory site + Informal comm forest. Recent treatment to dec fire risk. Recommend extending to June 2021 while Lands engages with interest groups to determine needs.						required for this authorization							
6403929	Other	Notation Of Interest	Keep Reserve		Reisiter-Driftwood LRUP - NOI put in place until the LRUP was completed, due to conflicts resulting from a backcountry rec application. Likely Cancellation as LUP will be completed and management covered within that. Recommend extending to June 2020	Keep	No Change	No Change	No Change	1	No changes, other than TERM, are required for this authorization	Disagree	Cancel	N/A	N/A	N/A	N/A	Client needs to inform other interested party that they need to apply for this area.
6403943	Fish And Wildlife Management	Notation Of Interest	Keep Reserve	Yes	Kitsumkalum R hatchery site: Identifying former federal fish hatchery abandoned by DFO in favour of the Kitsumkalum Band. The land and all improvements are being transferred to the Kitsumkalum as part of a MIRR process. Transfer to MIRR.	Amend	No Change	Ministry of Indigenous Relations And Reconciliation , Smithers	IP #128784	5	Change Client, IP and TERM. Also need to change Subpurpose to First Nations	Agree	Amend	No Change	Ministry of Indigenous Relations And Reconciliation , Smithers	IP #128784	5	As Delegated Decision Maker I approve of the recommendations as presented to me.
6404107	Roadway	Notation Of Interest	Keep Reserve		joins Hwy 16 with a private parcel. Transfer to SK Lands	Amend	No Change	FLNRORD, Crown Land	IP #292569	3	Change IP and TERM	Disagree	Cancel	N/A	N/A	N/A	N/A	Client needs to inform other interested party that they need to apply for this area.

Province of British Columbia

REVIEW			REFER			RECOMMEND						DECISION						
File	Sub purpose	Subtype (Sec. 15, Sec. 16, Sec. 17, Sec. 66, NOI)	Update Status (Keep, Amend, Cancel)	Improvements on the Land	Client's Comments / Rationale	Keep/ Amend/ Cancel	Change Subtype (Sec. 15, Sec. 16, Sec. 17, Sec. 66, NOI)	Assign to Client	Change Interested Party (IP) No.	Change Term (years)	Auth Specialist/ Contractor's Recommendation /Comment	Agree or Disagree with Recommendation	Keep/ Amend/ Cancel	Change Subtype (Sec. 15, Sec. 16, Sec. 17, Sec. 66, NOI)	Assign to Client	Change Interested Party (IP) No.	Change Term (years)	Delegated Decision Maker Comments
					for 3 years to engage with potential client.			Authorizations										
6404285	Roadway	Notation Of Interest	Keep Reserve	Yes	Access to 2 recreational LOOs (0286103,6403661). Recommend extending to June 2021 while Lands engages with lease-holders to establish a LOO for roadways purposes.	Keep	No Change	No Change	No Change	1	No changes, other than TERM, are required for this authorization	Disagree	Cancel	N/A	N/A	N/A	N/A	Client needs to inform other interested party that they need to apply for this area.
6404378	Roadway	Notation Of Interest	Keep Reserve	Yes	Associated with 6403353, crown grant. Recommend extending to June 2021 while Lands engages with lease-holders to establish a LOO for roadways purposes.	Keep	No Change	No Change	No Change	1	No changes, other than TERM, are required for this authorization	Disagree	Cancel	N/A	N/A	N/A	N/A	Client needs to inform other interested party that they need to apply for this area.
6404693	Roadway	Notation Of Interest	Keep Reserve	Yes	Associated with 6406729, RDKS quarry. DFO and MOTI interest in area possible. Recommend extending to June 2021 while Lands engages with lease-holders to establish a LOO for roadways purposes.	Keep	No Change	No Change	No Change	1	No changes, other than TERM, are required for this authorization	Disagree	Cancel	N/A	N/A	N/A	N/A	Client needs to inform other interested party that they need to apply for this area.
6404770	Roadway	Notation Of Interest	Keep Reserve	Yes	Access to Hazelton/Gitanmaax Reserve. Recommend transfer to MIRR.	Amend	No Change	Ministry of Indigenous Relations And Reconciliation , Smithers	IP #128784	5	Change Client, IP and TERM	Agree	Amend	No Change	Ministry of Indigenous Relations And Reconciliation , Smithers	IP #128784	5	As Delegated Decision Maker I approve of the recommendations as presented to me.
6404777	Roadway	Notation Of Interest	Keep Reserve	Yes	Access to 6403332 (now private). Recommend extending to June	Keep	No Change	No Change	No Change	1	No changes, other than TERM, are required for this authorization	Disagree	Cancel	N/A	N/A	N/A	N/A	Client needs to inform other interested party that they need to apply for this area.

Province of British Columbia

REVIEW			REFER			RECOMMEND						DECISION						
File	Sub purpose	Subtype (Sec. 15, Sec. 16, Sec. 17, Sec. 66, NOI)	Update Status (Keep, Amend, Cancel)	Improvements on the Land	Client's Comments / Rationale	Keep/ Amend/ Cancel	Change Subtype (Sec. 15, Sec. 16, Sec. 17, Sec. 66, NOI)	Assign to Client	Change Interested Party (IP) No.	Change Term (years)	Auth Specialist/ Contractor's Recommendation /Comment	Agree or Disagree with Recommendation	Keep/ Amend/ Cancel	Change Subtype (Sec. 15, Sec. 16, Sec. 17, Sec. 66, NOI)	Assign to Client	Change Interested Party (IP) No.	Change Term (years)	Delegated Decision Maker Comments
					2021 while Lands engages with lease-holders to establish a LOO for roadways purposes.													
6404878	Urep/Recreation Reserve	Sec 16 Map Reserve	Cancel Reserve		REC0893 reserve overlaps authorizations.	Cancel	N/A	N/A	N/A	N/A	Recommend by Josie Love, contractor	Agree	Cancel	N/A	N/A	N/A	N/A	As Delegated Decision Maker I approve of the recommendations as presented to me.
6404972	Miscellaneous	Notation Of Interest	Keep Reserve	Yes	Stewart near border crossing, for boat launch purposes, for District of Stewart. 6408934 at same location was disallowed in 2017 by Lands. Recommend retaining for period of 10 years, due to development activity and interest in the port.	Keep	No Change	No Change	No Change	10	No changes, other than TERM, are required for this authorization	Disagree	Cancel	N/A	N/A	N/A	N/A	Client needs to inform other interested party that they need to apply for this area.
6405190	Other	Notation Of Interest	Keep Reserve		should go to local government as C/Institutional tenure. Transfer to Lands for 3 (?) years to engage with potential client.	Amend	No Change	FLNRORD, Crown Land Authorizations	IP #292569	3	Change IP and TERM	Disagree	Cancel	N/A	N/A	N/A	N/A	Client needs to inform other interested party that they need to apply for this area.
6405330	School/Outdoor Education Facility	Notation Of Interest	Cancel Reserve	No	Set up for potential School Site purposes in 1990s. Site has not been built on; lots of Crown land in vicinity. Cancel.	Cancel	N/A	N/A	N/A	N/A	The client has requested this authorization be cancelled	Agree	Cancel	N/A	N/A	N/A	N/A	As Delegated Decision Maker I approve of the recommendations as presented to me.
6405576	Roadway	Notation Of Interest	Keep Reserve	Yes	Links to 6403348. Mary Wilson may have held a Road Use Permit over road - needs	Keep	No Change	No Change	No Change	1	No changes, other than TERM, are required for this authorization	Disagree	Cancel	N/A	N/A	N/A	N/A	Client needs to inform other interested party that they need to apply for this area.

Province of British Columbia

REVIEW			REFER			RECOMMEND						DECISION						
File	Sub purpose	Subtype (Sec. 15, Sec. 16, Sec. 17, Sec. 66, NOI)	Update Status (Keep, Amend, Cancel)	Improvements on the Land	Client's Comments / Rationale	Keep/ Amend/ Cancel	Change Subtype (Sec. 15, Sec. 16, Sec. 17, Sec. 66, NOI)	Assign to Client	Change Interested Party (IP) No.	Change Term (years)	Auth Specialist/ Contractor's Recommendation /Comment	Agree or Disagree with Recommendation	Keep/ Amend/ Cancel	Change Subtype (Sec. 15, Sec. 16, Sec. 17, Sec. 66, NOI)	Assign to Client	Change Interested Party (IP) No.	Change Term (years)	Delegated Decision Maker Comments
					research to see if existing. Xref: 0353866,6402996, see file. Recommend extending to June 2021 while Lands engages with lease-holders to establish a LOO for roadways purposes													
6405663	Cemetery	Notation Of Interest	Keep Reserve		should go to local government as C/Institutional tenure. Transfer to Lands for 3 (?) years to engage with potential client. NOTE: Suggested to Darren to contact Kelly Dundson from Ministry of Public Safety and Solicitor General (PSSG) to see if they will take on the reserve until Consumer Protection BC applies for tenure for cemeteries.	Amend	No Change	Ministry of Attorney General	IP #1368	15	Change Client, IP and TERM	Agree	Amend	No Change	Ministry of Attorney General	IP #1368	15	As Delegated Decision Maker I approve of the recommendations as presented to me.
6405788	Roadway	Notation Of Interest	Keep Reserve		joins Warm Bay Road with a private parcel. Transfer to SK Lands for 3 years to engage with potential client.	Amend	No Change	FLNRORD, Crown Land Authorizations	IP #292569	3	Change IP and TERM	Disagree	Cancel	N/A	N/A	N/A	N/A	Client needs to inform other interested party that they need to apply for this area.
6405919	Rural Residential	Notation Of Interest	Cancel Reserve		Reverted to Crown in 1995. "Sales" no longer exists, cancel reserve.	Cancel	N/A	N/A	N/A	N/A	The client has requested this authorization be cancelled	Agree	Cancel	N/A	N/A	N/A	N/A	As Delegated Decision Maker I approve of the recommendations as presented to me.
6405992	Other	Sec 16 Map Reserve	Cancel Reserve		Witt file review: Sikedakh Ck watershed reserve.	Cancel	N/A	N/A	N/A	N/A	The client has requested this	Agree	Cancel	N/A	N/A	N/A	N/A	As Delegated Decision Maker I approve of the

Province of British Columbia

REVIEW			REFER			RECOMMEND						DECISION						
File	Sub purpose	Subtype (Sec. 15, Sec. 16, Sec. 17, Sec. 66, NOI)	Update Status (Keep, Amend, Cancel)	Improvements on the Land	Client's Comments / Rationale	Keep/ Amend/ Cancel	Change Subtype (Sec. 15, Sec. 16, Sec. 17, Sec. 66, NOI)	Assign to Client	Change Interested Party (IP) No.	Change Term (years)	Auth Specialist/ Contractor's Recommendation /Comment	Agree or Disagree with Recommendation	Keep/ Amend/ Cancel	Change Subtype (Sec. 15, Sec. 16, Sec. 17, Sec. 66, NOI)	Assign to Client	Change Interested Party (IP) No.	Change Term (years)	Delegated Decision Maker Comments
					On behalf of Sik-E-Dak (Glen Vowell) Indian Band, for the purpose of "facilitating the obligation of the Crown to consult with the [band]". Established in 1995 for 10 years and a renewal of 10 years. Consultation obligations are covered by the status layers, as standard business practices. FNR Hearnden advice: the Gitksan bands do not assert independently; the duty to consult lies with the hereditary chiefs. Recommend cancelling reserve.						authorization be cancelled							recommendations in columns AH to AM as presented to me.
6406000	Roadway	Notation Of Interest	Keep Reserve	Yes	5 year term est. 1997, for Planning purposes. Apparent access to Stikine Airport. Link to 6402304. Recommend extending to June 2021 while Lands engages with lease-holders to establish a LOO for roadways purposes.	Keep	No Change	No Change	No Change	1	No changes, other than TERM, are required for this authorization	Disagree	Cancel	N/A	N/A	N/A	N/A	Client needs to inform other interested party that they need to apply for this area.
6406201	Roadway	Notation Of Interest	Keep Reserve	Yes	Provides access to 6403030 & 6400228 (ag leases).	Keep	No Change	No Change	No Change	1	No changes, other than TERM, are	Disagree	Cancel	N/A	N/A	N/A	N/A	Client needs to inform other interested party that they need to apply for this area.

Province of British Columbia

REVIEW			REFER			RECOMMEND						DECISION						
File	Sub purpose	Subtype (Sec. 15, Sec. 16, Sec. 17, Sec. 66, NOI)	Update Status (Keep, Amend, Cancel)	Improvements on the Land	Client's Comments / Rationale	Keep/ Amend/ Cancel	Change Subtype (Sec. 15, Sec. 16, Sec. 17, Sec. 66, NOI)	Assign to Client	Change Interested Party (IP) No.	Change Term (years)	Auth Specialist/ Contractor's Recommendation /Comment	Agree or Disagree with Recommendation	Keep/ Amend/ Cancel	Change Subtype (Sec. 15, Sec. 16, Sec. 17, Sec. 66, NOI)	Assign to Client	Change Interested Party (IP) No.	Change Term (years)	Delegated Decision Maker Comments
					Recommend extending to June 2021 while Lands engages with lease-holders to establish a LOO for roadways purposes.						required for this authorization							
6406295	Other	Sec 17 Designated Use Area	Keep Reserve	No	Heritage Site; potential arch sites - change to ENV/CONS/REC; HERITAGE SITE. Transfer to MIRR.	Amend	No Change	Ministry of Indigenous Relations And Reconciliation , Smithers	IP #128784	5	Change IP and TERM. Change Subpurpose to Env.Cons/Rec - Heritage Site	Agree	Amend	No Change	Ministry of Indigenous Relations And Reconciliation , Smithers	IP #128784	5	As Delegated Decision Maker I approve of the recommendations as presented to me.
6406297	Roadway	Notation Of Interest	Cancel Reserve		Off Telkwa High Road. Appears to be potential access to DL 5417 (private, appears undeveloped from aerial images). "Sales" no longer exists, cancel reserve.	Cancel	N/A	N/A	N/A	N/A	The client has requested this authorization be cancelled	Agree	Cancel	N/A	N/A	N/A	N/A	As Delegated Decision Maker I approve of the recommendations as presented to me.
6406330	Fire Hall	Notation Of Interest	Keep Reserve	No	1) The site is in RDKS plans for a new firehall. 2) Should go to local government as C/Institutional tenure. Transfer to Lands for 3(?) years to engage with potential client.	Amend	No Change	Regional District of Kitimat-Stikine	IP #5219	5	Change Client, IP and TERM	Agree	Amend	No Change	Regional District of Kitimat-Stikine	IP #5219	5	As Delegated Decision Maker I approve of the recommendations in columns AH to AM as presented to me.
6406375	Rural Residential	Notation Of Interest	Cancel Reserve		Reverted to Crown in 1997. Reserve no longer needed to mark forfeiture. Cancel reserve.	Cancel	N/A	N/A	N/A	N/A	The client has requested this authorization be cancelled	Agree	Cancel	N/A	N/A	N/A	N/A	As Delegated Decision Maker I approve of the recommendations as presented to me.
6406498	Waste Disposal Site	Notation Of Interest	Keep Reserve		Transfer to MOE, Environmental Protection Division	Amend	No Change	Fish & Wildlife	IP #129826	8	Change Client, IP and TERM	Agree	Amend	No Change	Fish & Wildlife	IP #129826	8	As Delegated Decision Maker I approve of the recommendations as presented to me.

Province of British Columbia

REVIEW			REFER			RECOMMEND						DECISION						
File	Sub purpose	Subtype (Sec. 15, Sec. 16, Sec. 17, Sec. 66, NOI)	Update Status (Keep, Amend, Cancel)	Improvements on the Land	Client's Comments / Rationale	Keep/ Amend/ Cancel	Change Subtype (Sec. 15, Sec. 16, Sec. 17, Sec. 66, NOI)	Assign to Client	Change Interested Party (IP) No.	Change Term (years)	Auth Specialist/ Contractor's Recommendation /Comment	Agree or Disagree with Recommendation	Keep/ Amend/ Cancel	Change Subtype (Sec. 15, Sec. 16, Sec. 17, Sec. 66, NOI)	Assign to Client	Change Interested Party (IP) No.	Change Term (years)	Delegated Decision Maker Comments
6406704	Treaty Area	Sec 16 Map Reserve	Keep Reserve		Transfer to MIRR	Amend	No Change	Ministry of Indigenous Relations And Reconciliation , Smithers	IP #128784	5	Change Client, IP and TERM	Agree	Amend	No Change	Ministry of Indigenous Relations And Reconciliation , Smithers	IP #128784	5	As Delegated Decision Maker I approve of the recommendations as presented to me.
6406752	Heritage/ Archeological Site	Notation Of Interest	Keep Reserve		Transfer to MIRR	Amend	No Change	Ministry of Indigenous Relations And Reconciliation , Smithers	IP #128784	11	Change Client, IP and TERM	Agree	Amend	No Change	Ministry of Indigenous Relations And Reconciliation , Smithers	IP #128784	11	As Delegated Decision Maker I approve of the recommendations as presented to me.
6406902	Sewer/Effluent Line	Notation Of Interest	Keep Reserve		Adjacent IR 1 Hagwilget, New Hazelton. Transfer to SK Lands for 3 years to engage with potential client.	Amend	No Change	FLNRORD, Crown Land Authorizations	IP #292569	3	Change IP and TERM	Disagree	Cancel	N/A	N/A	N/A	N/A	Client needs to inform other interested party that they need to apply for this area.
6406941	Greenbelt	Sec 16 Map Reserve	Keep Reserve		should go to local government as C/Institutional tenure. Transfer to Lands for 3 (?) years to engage with potential client.	Amend	No Change	FLNRORD, Crown Land Authorizations	IP #292569	3	Change IP and TERM	Disagree	Cancel	N/A	N/A	N/A	N/A	Client needs to inform other interested party that they need to apply for this area.
6406995	Forest Management Research	Notation Of Interest	Keep Reserve		should go to local government as C/Institutional tenure. Transfer to Lands for 3 (?) years to engage with potential client.	Amend	No Change	FLNRORD, Crown Land Authorizations	IP #292569	3	Change IP and TERM	Disagree	Cancel	N/A	N/A	N/A	N/A	Client needs to inform other interested party that they need to apply for this area.
6407402	Rural Residential	Notation Of Interest	Cancel Reserve		Absolute Forfeiture 2001 Recommend cancelling NOI	Cancel	N/A	N/A	N/A	N/A	Recommend by Josie Love, contractor	Agree	Cancel	N/A	N/A	N/A	N/A	As Delegated Decision Maker I approve of the recommendations as presented to me.
6407403	Rural Residential	Notation Of Interest	Cancel Reserve		Absolute Forfeiture 2001 Recommend cancelling NOI	Cancel	N/A	N/A	N/A	N/A	Recommend by Josie Love, contractor	Agree	Cancel	N/A	N/A	N/A	N/A	As Delegated Decision Maker I approve of the recommendations as presented to me. Place on Assets and Liabilities list for inspection as possible site rehab may be needed

Province of British Columbia

REVIEW			REFER			RECOMMEND						DECISION						
File	Sub purpose	Subtype (Sec. 15, Sec. 16, Sec. 17, Sec. 66, NOI)	Update Status (Keep, Amend, Cancel)	Improvements on the Land	Client's Comments / Rationale	Keep/ Amend/ Cancel	Change Subtype (Sec. 15, Sec. 16, Sec. 17, Sec. 66, NOI)	Assign to Client	Change Interested Party (IP) No.	Change Term (years)	Auth Specialist/ Contractor's Recommendation /Comment	Agree or Disagree with Recommendation	Keep/ Amend/ Cancel	Change Subtype (Sec. 15, Sec. 16, Sec. 17, Sec. 66, NOI)	Assign to Client	Change Interested Party (IP) No.	Change Term (years)	Delegated Decision Maker Comments
6407405	Rural Residential	Notation Of Interest	Cancel Reserve		Absolute Forfeiture 2001 Recommend cancelling NOI	Cancel	N/A	N/A	N/A	N/A	Recommend by Josie Love, contractor	Agree	Cancel	N/A	N/A	N/A	N/A	As Delegated Decision Maker I approve of the recommendations as presented to me. Place on Assets and Liabilities list for inspection as possible site rehab may be needed
6407540	Sand And Gravel	Notation Of Interest	Cancel Reserve		Bear River Quarry NOI, held by FLNRORD, District of Stewart. DOS wanted to include this area into 6406651 (their quarry LOO) because "operations above the bridge would impact operations on it's tenure below the bridge" (from MEMO 2004 March 2). DOS quarry is now abandoned; therefore this 'protection' is unneeded. Cancel. Highlight for DoA to put his mind to any political considerations.	Cancel	N/A	N/A	N/A	N/A	The client has requested this authorization be cancelled	Agree	Cancel	N/A	N/A	N/A	N/A	As Delegated Decision Maker I approve of the recommendations as presented to me.
6407552	Extensive	Notation Of Interest	Cancel Reserve		Ag Development Area associated with Bulkley LRMP. Entire area of this NOI is covered by a PLAN_LEGAL polygon in the status tool, as "agriculture-wildlife", except for two small slivers, to	Cancel	N/A	N/A	N/A	N/A	The client has requested this authorization be cancelled	Agree	Cancel	N/A	N/A	N/A	N/A	As Delegated Decision Maker I approve of the recommendations as presented to me.

Province of British Columbia

REVIEW			REFER			RECOMMEND						DECISION						
File	Sub purpose	Subtype (Sec. 15, Sec. 16, Sec. 17, Sec. 66, NOI)	Update Status (Keep, Amend, Cancel)	Improvements on the Land	Client's Comments / Rationale	Keep/ Amend/ Cancel	Change Subtype (Sec. 15, Sec. 16, Sec. 17, Sec. 66, NOI)	Assign to Client	Change Interested Party (IP) No.	Change Term (years)	Auth Specialist/ Contractor's Recommendation /Comment	Agree or Disagree with Recommendation	Keep/ Amend/ Cancel	Change Subtype (Sec. 15, Sec. 16, Sec. 17, Sec. 66, NOI)	Assign to Client	Change Interested Party (IP) No.	Change Term (years)	Delegated Decision Maker Comments
					the right (crudely coloured blue). Given that the 2004 application covered complete/discrete district lots, and that 15 years have passed, i am not concerned about two small slivers missing from 1200 ha. Recommend cancelling NOI. LEGAL PLANNING LAYER IN THE STATUS covers majority of this NOI.													
6407555	Cemetery	Sec 16 Map Reserve	Keep Reserve		should go to local government as C/Institutional tenure. Transfer to Lands for 3 (?) years to engage with potential client. NOTE: Suggested to Darren to contact Kelly Dundson from Ministry of Public Safety and Solicitor General (PSSG) to see if they will take on the reserve until Consumer Protection BC applies for tenure for cemeteries.	Amend	No Change	Ministry of Attorney General	IP #1368	15	Change Client, IP and TERM	Agree	Amend	No Change	Ministry of Attorney General	IP #1368	15	As Delegated Decision Maker I approve of the recommendations as presented to me.
6407628	Roadway	Notation Of Interest	Keep Reserve		appears to be a road to private land. Transfer to SK Lands for 3 years to engage with potential client.	Amend	No Change	FLNRORD, Crown Land Authorizations	IP #292569	3	Change IP and TERM	Disagree	Cancel	N/A	N/A	N/A	N/A	Client needs to inform other interested party that they need to apply for this area.

Province of British Columbia

REVIEW			REFER			RECOMMEND						DECISION						
File	Sub purpose	Subtype (Sec. 15, Sec. 16, Sec. 17, Sec. 66, NOI)	Update Status (Keep, Amend, Cancel)	Improvements on the Land	Client's Comments / Rationale	Keep/ Amend/ Cancel	Change Subtype (Sec. 15, Sec. 16, Sec. 17, Sec. 66, NOI)	Assign to Client	Change Interested Party (IP) No.	Change Term (years)	Auth Specialist/ Contractor's Recommendation /Comment	Agree or Disagree with Recommendation	Keep/ Amend/ Cancel	Change Subtype (Sec. 15, Sec. 16, Sec. 17, Sec. 66, NOI)	Assign to Client	Change Interested Party (IP) No.	Change Term (years)	Delegated Decision Maker Comments
6407890	Treaty Area	Sec 16 Map Reserve	Keep Reserve		Transfer to MIRR	Amend	No Change	Ministry of Indigenous Relations And Reconciliation , Smithers	IP #128784	5	Change Client, IP and TERM	Agree	Amend	No Change	Ministry of Indigenous Relations And Reconciliation , Smithers	IP #128784	5	As Delegated Decision Maker I approve of the recommendations as presented to me.
6407936	Roadway	Notation Of Interest	Keep Reserve		appears to be a road to private land. Transfer to SK Lands for 3 years to engage with potential client.	Amend	No Change	FLNRORD, Crown Land Authorizations	IP #292569	3	Change IP and TERM	Disagree	Cancel	N/A	N/A	N/A	N/A	Client needs to inform other interested party that they need to apply for this area.
6407943	Roadway	Sec 16 Map Reserve	Keep Reserve		appears to be a road to private land. Transfer to SK Lands for 3 years to engage with potential client.	Amend	No Change	FLNRORD, Crown Land Authorizations	IP #292569	3	Change IP and TERM	Disagree	Cancel	N/A	N/A	N/A	N/A	Client needs to inform other interested party that they need to apply for this area.
6408088	Roadway	Notation Of Interest	Keep Reserve		appears to be a road to private land. Transfer to SK Lands for 3 years to engage with potential client.	Amend	No Change	FLNRORD, Crown Land Authorizations	IP #292569	3	Change IP and TERM	Disagree	Cancel	N/A	N/A	N/A	N/A	Client needs to inform other interested party that they need to apply for this area.
6408092	Roadway	Notation Of Interest	Keep Reserve		appears to be a road to private land. Transfer to SK Lands for 3 years to engage with potential client.	Amend	No Change	FLNRORD, Crown Land Authorizations	IP #292569	3	Change IP and TERM	Disagree	Cancel	N/A	N/A	N/A	N/A	Client needs to inform other interested party that they need to apply for this area.
6408096	Roadway	Notation Of Interest	Keep Reserve		appears to be a road to private land. Transfer to SK Lands for 3 years to engage with potential client.	Amend	No Change	FLNRORD, Crown Land Authorizations	IP #292569	3	Change IP and TERM	Disagree	Cancel	N/A	N/A	N/A	N/A	Client needs to inform other interested party that they need to apply for this area.
6408189	Rural Residential	Sec 16 Map Reserve	Keep Reserve		Atlin: residential and comm planning purposes; 10 years old. Transfer to SK Lands for 3 years to engage with potential client	Amend	Change Subtype to NOI	FLNRORD, Crown Land Authorizations	IP #292569	3	Change IP and TERM	Disagree	Cancel	N/A	N/A	N/A	N/A	Client needs to inform other interested party that they need to apply for this area.

Province of British Columbia

REVIEW			REFER			RECOMMEND						DECISION						
File	Sub purpose	Subtype (Sec. 15, Sec. 16, Sec. 17, Sec. 66, NOI)	Update Status (Keep, Amend, Cancel)	Improvements on the Land	Client's Comments / Rationale	Keep/ Amend/ Cancel	Change Subtype (Sec. 15, Sec. 16, Sec. 17, Sec. 66, NOI)	Assign to Client	Change Interested Party (IP) No.	Change Term (years)	Auth Specialist/ Contractor's Recommendation /Comment	Agree or Disagree with Recommendation	Keep/ Amend/ Cancel	Change Subtype (Sec. 15, Sec. 16, Sec. 17, Sec. 66, NOI)	Assign to Client	Change Interested Party (IP) No.	Change Term (years)	Delegated Decision Maker Comments
					(Atlin/ACID/regional district?)													
6408201	Miscellaneous	Sec 16 Map Reserve	Keep Reserve		should go to local government as C/Institutional tenure. Transfer to Lands for 3 (?) years to engage with potential client.	Amend	No Change	FLNRORD, Crown Land Authorizations	IP #292569	3	Change IP and TERM	Disagree	Cancel	N/A	N/A	N/A	N/A	Client needs to inform other interested party that they need to apply for this area.
6408206	Traditional Use	Notation Of Interest	Keep Reserve		Transfer to MIRR	Amend	No Change	Ministry of Indigenous Relations And Reconciliation , Smithers	IP #128784	5	Change Client, IP and TERM	Agree	Amend	No Change	Ministry of Indigenous Relations And Reconciliation , Smithers	IP #128784	5	As Delegated Decision Maker I approve of the recommendations as presented to me.
6408217	Traditional Use	Sec 17 Designated Use Area	Keep Reserve		Transfer to MIRR	Amend	No Change	Ministry of Indigenous Relations And Reconciliation , Smithers	IP #128784	5	Change Client, IP and TERM	Agree	Amend	No Change	Ministry of Indigenous Relations And Reconciliation , Smithers	IP #128784	5	As Delegated Decision Maker I approve of the recommendations as presented to me.
6408325	Light Industrial	Notation Of Interest	Keep Reserve		replaced in 2017 for 5 years. REMOVE FLNRORD; leave in RDBN's name.	Amend	No Change	Remove FLNRORD as the client. Retain RDBN	Expire IP 1544	8	Change Client, IP and TERM	Agree	Amend	No Change	Remove FLNRORD as the client. Retain RDBN	Expire IP 1544	8	As Delegated Decision Maker I approve of the recommendations as presented to me.
6408387	Other	Sec 16 Map Reserve	Keep Reserve		Forfeiture and derelict improvements (Garage Pub; possibly cleaned up now?). Transfer to SK Lands, to be added to 'derelict sites' list and project.	Amend	Change Subtype to NOI	Fish & Wildlife	IP #129826	3	Change IP and TERM	Disagree	Cancel	N/A	N/A	N/A	N/A	Client needs to inform other interested party that they need to apply for this area. Place site on Assets and Liabilities list for further inspection.
6408432	Trapline Cabin	Notation Of Interest	Keep Reserve	Yes	Recently-established trapline cabin. Keep as-is.	Amend	No Change	Fish & Wildlife	IP #129826	9	Change Client, IP and TERM	Agree	Amend	No Change	Fish & Wildlife	IP #129826	9	As Delegated Decision Maker I approve of the recommendations as presented to me.
6408657	Other	Notation Of Interest	Keep Reserve		traditional use cabin. Recommend transferring to MIRR.	Amend	No Change	Ministry of Indigenous Relations And Reconciliation , Smithers	IP #128784	10	Change Client, IP and TERM	Agree	Amend	No Change	Ministry of Indigenous Relations And Reconciliation , Smithers	IP #128784	10	As Delegated Decision Maker I approve of the recommendations as presented to me.

Province of British Columbia

REVIEW			REFER			RECOMMEND						DECISION						
File	Sub purpose	Subtype (Sec. 15, Sec. 16, Sec. 17, Sec. 66, NOI)	Update Status (Keep, Amend, Cancel)	Improvements on the Land	Client's Comments / Rationale	Keep/ Amend/ Cancel	Change Subtype (Sec. 15, Sec. 16, Sec. 17, Sec. 66, NOI)	Assign to Client	Change Interested Party (IP) No.	Change Term (years)	Auth Specialist/ Contractor's Recommendation /Comment	Agree or Disagree with Recommendation	Keep/ Amend/ Cancel	Change Subtype (Sec. 15, Sec. 16, Sec. 17, Sec. 66, NOI)	Assign to Client	Change Interested Party (IP) No.	Change Term (years)	Delegated Decision Maker Comments
6408814	Environment Protection/Conservation	Sec 17 Designated Use Area	Keep Reserve	No	Recently-established ecological reserve. Keep as-is. Expires in 5 years. Transfer to RMD.	Amend	No Change	Fish & Wildlife	IP #129826	5	Change Client, IP and TERM	Agree	Amend	No Change	Fish & Wildlife	IP #129826	5	As Delegated Decision Maker I approve of the recommendations as presented to me.
6408940	Science Measurement/Research	Notation Of Interest	Keep Reserve	No	purpose: To protect Lake Babine Fisheries interest in the land for the purpose of conducting fisheries research. Transfer to MIRR.	Amend	No Change	Ministry of Indigenous Relations And Reconciliation , Smithers	IP #128784	11	Change Client, IP and TERM	Agree	Amend	No Change	Ministry of Indigenous Relations And Reconciliation , Smithers	IP #128784	11	As Delegated Decision Maker I approve of the recommendations as presented to me.



LAND USE REPORT

SK - LAND MGMNT

File:	See attached table	Report Date:	July 17, 2020
Applicant:	VARIOUS AGENCIES		
Application Type:	No change	LMM Policy:	see below
Purpose:	No change from original	Sub-Purpose:	see below
Type:	see below	Sub-Type:	see below
Commencement Date:	No change from original	Term:	See attached table
Purpose Statement:	A comprehensive review of all Land Act reserves (Sec. 15), withdrawals (Sec 16 & 17), prohibitions (Sec. 66), and Notations of Interest ("authorizations") held by Various Agencies was completed. Referral comments provided in the attached table identify: a) authorizations to be retained/renewed, b) authorizations to be cancelled, and c) authorizations requested to be transferred to other agencies.		
Tenure Area:	Consistent with area prior to renewal or amendment except where the authorization has been cancelled (see attached table)		
Location:	Consistent with location prior to renewal or amendment except where the authorization has been cancelled (see attached table) Note: Amendment of any authorization listed on the attached table did not include a change in shape, size or location.		
Legal Description:	Consistent with legal description prior to renewal or amendment except where the authorization has been cancelled (see attached table). Note: Amendment of any authorization listed on the attached table did not include a change in shape, size or location.		
Site Information:	Site description for each file listed on the attached table is consistent with the site description prior to renewal or amendment except where the authorization has been cancelled (see attached).		
Referrals	See attached table for referral responses		
Public Engagement	Not Applicable		
Status Review	See attached table. Any overlaps with existing authorizations were identified through GIS analysis. Where there were tenuring conflicts or overlap with other reserves, withdrawals or notation of interests, these conflicts were factored in the recommendations and final decision.		

First Nations Consultation and Engagement:	Not applicable
---	----------------

Rent, Security, Insurance, and other financial factors	Not Applicable
---	----------------

Recommendation & Rationale:	See attached table
--	--------------------

Approval:**Land Use Report Prepared by:**

Jennifer Chermesnok, Authorizations Specialist

Approved by:


 Signature

Name: Bobby Love

Delegated Authority (position): Director, Resource Authorizations

Date: July 17, 2020

Province of British Columbia

REVIEW			REFER			RECOMMEND						DECISION						
File	Subpurpose	Subtype (Sec. 15, Sec. 16, Sec. 17, Sec. 66, NOI)	Update Status (Keep, Amend, Cancel)	Improve ments on the Land	Client's Comments / Rationale	Keep/ Amend/ Cancel	Change Subtype (Sec. 15, Sec. 16, Sec. 17, Sec. 66, NOI)	Assign to Client	Change Interested Party (IP) No.	Change Term (years)	Auth Specialist/ Contractor's Recommendation /Comment	Agree or Disagree with Recommendation	Keep/ Amend/ Cancel	Change Subtype (Sec. 15, Sec. 16, Sec. 17, Sec. 66, NOI)	Assign to Client	Change Interested Party (IP) No.	Change Term (years)	Delegated Decision Maker Comments
0176859	Urep/Recreation Reserve	Sec 16 Map Reserve			This one has 3 sites: Lakelse West (8349), Lakelse Riverside (8965), and Lakelse Lake L5138 (8967). 8349 is West Shore of Lakelse Lake - file says usable for a small day use facility. One of three remaining public lands on W shore of Lakelse. Access by boat or Beam Station Rd. Private cabins on either side. This one within Lot 6256. TRANSFER TO REC SITES & TRAILS. 8965 is Lakelse River. Heavily used fishing spot on Lakelse River. Access from Beam Stn Rd and trail, and trail from CNR ROW. Favourite local canoeing spot. Trumpeter swans winter here, good grizzly & black bear area. SPLIT THIS SHAPE INTO A SEPARATE FILE FOR FISH & WILDLIFE. 8967 is on Lot 5138 and is for lake access. TRANSFER THIS SITE TO REC SITES & TRAILS.	Cancel	N/A	N/A	N/A	N/A	Parks would like to split this reserve, portion transferred to Rec Sites & Trails and another portion to Fish & Wildlife. It is best cancelled with Rec Sites & Trails and Fish & Wildlife applying for the areas they are interested in. BC Parks to contact RS&T and F&W to advise them accordingly.	Agree	Cancel	N/A	N/A	N/A	N/A	As Delegated Decision Maker I approve of the recommendations in columns AH to AM as presented to me.

Province of British Columbia

REVIEW			REFER			RECOMMEND						DECISION						
File	Subpurpose	Subtype (Sec. 15, Sec. 16, Sec. 17, Sec. 66, NOI)	Update Status (Keep, Amend, Cancel)	Improve ments on the Land	Client's Comments / Rationale	Keep/ Amend/ Cancel	Change Subtype (Sec. 15, Sec. 16, Sec. 17, Sec. 66, NOI)	Assign to Client	Change Interested Party (IP) No.	Change Term (years)	Auth Specialist/ Contractor's Recommendation /Comment	Agree or Disagree with Recommendation	Keep/ Amend/ Cancel	Change Subtype (Sec. 15, Sec. 16, Sec. 17, Sec. 66, NOI)	Assign to Client	Change Interested Party (IP) No.	Change Term (years)	Delegated Decision Maker Comments
0185088	Urep/Recreation Reserve	Sec 16 Map Reserve			TRANSFER TO LANDS TO WORK WITH TOWN OR REGIONAL DISTRICT.	Cancel	N/A	N/A	N/A	N/A	Lands will not take on any authorizations. Holder will be required to contact the Town or Regional District. If there is any interest, an application can be made to FCBC.	Agree	Cancel	N/A	N/A	N/A	N/A	As Delegated Decision Maker I approve of the recommendations in columns AH to AM as presented to me.
0314250	Urep/Recreation Reserve	Sec 16 Map Reserve	Keep Reserve		This is the site of our Regional District's Foreman ridge waste management facility under permit with the Ministry of Environment that serves the City of Terrace, Thornhill and surrounding rural areas. This file was just reinstated by Lands on Jan 24/18. No additional rationale should be required.	Amend	No Change	Ministry of Environment and Climate Change, Protection-EPD	9613	12 years	Change Client, IP and TERM	Agree	Amend	No Change	Ministry of Environment and Climate Change, Protection-EPD	9613	12 years	As Delegated Decision Maker I approve of the recommendations in columns AH to AM as presented to me.
6405034	Urep/Recreation Reserve	Sec 16 Map Reserve	Cancel Reserve		This file can be cancelled. It's internal to Nakina-Inklin Conservancy.	Cancel	N/A	N/A	N/A	N/A	The client has requested this authorization be cancelled	Agree	Cancel	N/A	N/A	N/A	N/A	As Delegated Decision Maker I approve of the recommendations in columns AH to AM as presented to me.
0232602	Sand And Gravel	Sec 16 Map Reserve				Amend	Section 17	No Change	No Change	14 years	The current area for the reserve is listed as 945 Ha. I recommend amending the area to 33.8 to more accurately reflect the reserve footprint.	Agree	Section 17	No Change	No Change	No Change	14 years	As Delegated Decision Maker I approve of the recommendations identified.

Province of British Columbia

REVIEW			REFER			RECOMMEND						DECISION						
File	Subpurpose	Subtype (Sec. 15, Sec. 16, Sec. 17, Sec. 66, NOI)	Update Status (Keep, Amend, Cancel)	Improve ments on the Land	Client's Comments / Rationale	Keep/ Amend/ Cancel	Change Subtype (Sec. 15, Sec. 16, Sec. 17, Sec. 66, NOI)	Assign to Client	Change Interested Party (IP) No.	Change Term (years)	Auth Specialist/ Contractor's Recommendation /Comment	Agree or Disagree with Recommendation	Keep/ Amend/ Cancel	Change Subtype (Sec. 15, Sec. 16, Sec. 17, Sec. 66, NOI)	Assign to Client	Change Interested Party (IP) No.	Change Term (years)	Delegated Decision Maker Comments
0349581	Miscellaneous Land Uses /Other	Sec 16 Map Reserve				Cancel	N/A	N/A	N/A	N/A	The original recommendation was to amend this to a Section 17, however, it has been discovered that this reserve is within a park and should be cancelled.	Agree	Cancel	N/A	N/A	N/A	N/A	As Delegated Decision Maker I approve of the recommendations identified.

LAND USE REPORT

SK - LAND MGMNT

File:	See attached table	Report Date:	May 4, 2020
Applicant:	Ministry of Forests, Lands, Natural Resource Operations and Rural Development, Recreation Sites & Trails , 3333 Tatlow Road, Smithers, BC V0J 2N0, Brandy Hughes, District Recreation Officer, Brandy.Hughes@gov.bc.ca		
Application Type:	No change	LMM Policy:	Various
Purpose:	No change from original	Sub-Purpose:	No change from original
Type:	No change from original	Sub-Type:	No change from original
Commencement Date:	No change from original	Term:	See attached table
Purpose Statement:	A comprehensive review of all Land Act reserves (Sec. 15), withdrawals (Sec 16 & 17), prohibitions (Sec. 66), and Notations of Interest ("authorizations") held by Ministry of Forests, Lands, Natural Resource Operations and Rural Development, Recreation Sites & Trails , was completed by Brandy Hughes & Associates, District Recreation Officers. Referral comments provided in the attached table identify: a) authorizations to be retained/renewed, b) authorizations to be cancelled, and c) authorizations requested to be transferred to other agencies.		
Tenure Area:	Consistent with area prior to renewal or amendment except where the authorization has been cancelled (see attached table)		
Location:	Consistent with location prior to renewal or amendment except where the authorization has been cancelled (see attached table) Note: Amendment of any authorization listed on the attached table did not include a change in shape, size or location.		
Legal Description:	Consistent with legal description prior to renewal or amendment except where the authorization has been cancelled (see attached table). Note: Amendment of any authorization listed on the attached table did not include a change in shape, size or location.		
Site Information:	Site description for each file listed on the attached table is consistent with the site description prior to renewal or amendment except where the authorization has been cancelled (see attached).		
Referrals	See attached table for referral responses		
Public Engagement	Not Applicable		
Status Review	See attached table. Any overlaps with existing authorizations were identified through GIS analysis. Where there were tenuring conflicts or overlap with other		

reserves, withdrawals or notation of interests, these conflicts were factored in the recommendations and final decision.

**First Nations
Consultation and
Engagement:**

Not applicable

**Rent, Security,
Insurance, and
other financial
factors**

Not Applicable

**Recommendation &
Rationale:**

See attached table

Approval:


Land Use Report Prepared by:

Josephine Love, Map Reserve Review Contractor

Land Use Report Reviewed by:

Darren Witt, Sr. Land officer

Approved by:



Signature

Name: Bobby Love

Delegated Authority (position): Director, Resource Authorizations

Date: May 4, 2020

Province of British Columbia

REVIEW			REFER			RECOMMEND						DECISION						
File	Sub purpose	Subtype (Sec. 15, Sec. 16, Sec. 17, Sec. 66, NOI)	Update Status (Keep, Amend, Cancel)	Improve ments on the Land	Client's Comments / Rationale	Keep/ Amend/ Cancel	Change Subtype (Sec. 15, Sec. 16, Sec. 17, Sec. 66, NOI)	Assign to Client	Change Interested Party (IP) No.	Change Term (years)	Auth Specialist/ Contractor's Recommendatio n/ Comment	Agree or Disagree with Recommen dation	Keep/ Amend/ Cancel	Change Subtype (Sec. 15, Sec. 16, Sec. 17, Sec. 66, NOI)	Assign to Client	Change Interested Party (IP) No.	Change Term (years)	Delegated Decision Maker Comments
0016796	UREP/ Recreation Reserve	Sec 16 Map Reserve	Keep Reserve	No	Existing road access via McDonnell Lake FSR (good road). Proximity to Smithers and Dennis Lake Rec Site.	Keep	No Change	No Change	No Change	12	No changes, other than TERM, are required for this authorization	Agree	Keep	No Change	No Change	No Change	12	As Delegated Decision Maker I approve of the recommendations as presented to me.
0070294	UREP/ Recreation Reserve	Sec 16 Map Reserve	Keep Reserve	No	Existing road access. Proximity to southside community.	Keep	No Change	No Change	No Change	12	No changes, other than TERM, are required for this authorization	Agree	Keep	No Change	No Change	No Change	12	As Delegated Decision Maker I approve of the recommendations as presented to me.
0088902	UREP/ Recreation Reserve	Sec 16 Map Reserve	Keep Reserve	No	Surrounded by Private Land. Francois Lake close by. NEED TO FIELD CHECK FOR EXISTING USE.	Keep	No Change	No Change	No Change	1	Change TERM to 1 year and allow one, 1-year renewal to allow for site inspection. Cancel after term and if no information is provided.	Agree	Keep	No Change	No Change	No Change	1	As Delegated Decision Maker I approve of the recommendations as presented to me.
0151639	UREP/ Recreation Reserve	Sec 16 Map Reserve	Keep Reserve	Yes	Lands surrounding Finlay Lake on N, E, & S sides. Over use problem (litter), picnic spots and one table. Ice skating in winter and picnicking	Keep	No Change	No Change	No Change	12	No changes, other than TERM, are required for this authorization	Agree	Keep	No Change	No Change	No Change	12	As Delegated Decision Maker I approve of the recommendations as presented to me.

Province of British Columbia

REVIEW			REFER			RECOMMEND						DECISION						
File	Sub purpose	Subtype (Sec. 15, Sec. 16, Sec. 17, Sec. 66, NOI)	Update Status (Keep, Amend, Cancel)	Improvements on the Land	Client's Comments / Rationale	Keep/ Amend/ Cancel	Change Subtype (Sec. 15, Sec. 16, Sec. 17, Sec. 66, NOI)	Assign to Client	Change Interested Party (IP) No.	Change Term (years)	Auth Specialist/ Contractor's Recommendation/ Comment	Agree or Disagree with Recommendation	Keep/ Amend/ Cancel	Change Subtype (Sec. 15, Sec. 16, Sec. 17, Sec. 66, NOI)	Assign to Client	Change Interested Party (IP) No.	Change Term (years)	Delegated Decision Maker Comments
0175375	UREP/ Recreation Reserve	Sec 16 Map Reserve	Keep Reserve	No	Surrounded by Private Land. No access. NEEDS GROUND TRUTHING.	Keep	No Change	No Change	No Change	1	Change TERM to 1 year and allow one, 1-year renewal to allow for site inspection. Cancel after term and if no information is provided.	Agree	Keep	No Change	No Change	No Change	1	As Delegated Decision Maker I approve of the recommendations as presented to me.
0185265	UREP/ Recreation Reserve	Sec 16 Map Reserve	Keep Reserve	Yes	Good vehicle/road access to lakefront for boaters/paddlers, campers, hunters, fishers etc.	Keep	No Change	No Change	No Change	12	No changes, other than TERM, are required for this authorization	Agree	Keep	No Change	No Change	No Change	12	As Delegated Decision Maker I approve of the recommendations as presented to me.
0197452	UREP/ Recreation Reserve	Sec 16 Map Reserve	Keep Reserve	No	Existing use likely - adjacent to good road and other rec sites.	Keep	No Change	No Change	No Change	12	No changes, other than TERM, are required for this authorization	Agree	Keep	No Change	No Change	No Change	12	As Delegated Decision Maker I approve of the recommendations as presented to me.
0204193	UREP/ Recreation Reserve	Sec 16 Map Reserve	Keep Reserve	No	Existing road access. Adjacent to popular lake in Smithers.	Amend	No Change	No Change	Change to Rec & Trails (IP#187073)	12	Amend IP and TERM	Agree	Amend	No Change	No Change	Change to Rec & Trails (IP#187073)	12	As Delegated Decision Maker I approve of the recommendations as presented to me.
0208575	UREP/ Recreation Reserve	Sec 16 Map Reserve	Keep Reserve	No	Provides public access on lake dominated by Private Land. Need to verify PIN.	Amend	No Change	No Change	Change to Rec & Trails (IP#187073)	12	Amend IP and TERM	Agree	Amend	No Change	No Change	Change to Rec & Trails (IP#187073)	12	As Delegated Decision Maker I approve of the recommendations as presented to me.

Province of British Columbia

REVIEW			REFER			RECOMMEND						DECISION						
File	Sub purpose	Subtype (Sec. 15, Sec. 16, Sec. 17, Sec. 66, NOI)	Update Status (Keep, Amend, Cancel)	Improvements on the Land	Client's Comments / Rationale	Keep/ Amend/ Cancel	Change Subtype (Sec. 15, Sec. 16, Sec. 17, Sec. 66, NOI)	Assign to Client	Change Interested Party (IP) No.	Change Term (years)	Auth Specialist/ Contractor's Recommendation/ Comment	Agree or Disagree with Recommendation	Keep/ Amend/ Cancel	Change Subtype (Sec. 15, Sec. 16, Sec. 17, Sec. 66, NOI)	Assign to Client	Change Interested Party (IP) No.	Change Term (years)	Delegated Decision Maker Comments
0211823	UREP/ Recreation Reserve	Sec 16 Map Reserve	Keep Reserve	No	Existing road access to LoO (Industrial) & SUP. Protected Bay. Concern - lakeshore may be rocky/unfriendly. NEEDS GROUND TRUTHING.	Keep	No Change	No Change	No Change	1	Change TERM to 1 year and allow one, 1-year renewal to allow for site inspection. Cancel after term and if no information is provided.	Agree	Keep	No Change	No Change	No Change	1	As Delegated Decision Maker I approve of the recommendations as presented to me.
0211834	UREP/ Recreation Reserve	Sec 16 Map Reserve	Keep Reserve	No	Nearby road access. Imagery shows sandy beach.	Keep	No Change	No Change	No Change	12	No changes, other than TERM, are required for this authorization	Agree	Keep	No Change	No Change	No Change	12	As Delegated Decision Maker I approve of the recommendations as presented to me.
0211835	UREP/ Recreation Reserve	Sec 16 Map Reserve	Keep Reserve	No	Nearby road access. Concern - steep lake shore.	Keep	No Change	No Change	No Change	12	No changes, other than TERM, are required for this authorization	Agree	Keep	No Change	No Change	No Change	12	As Delegated Decision Maker I approve of the recommendations as presented to me.
0211840	UREP/ Recreation Reserve	Sec 16 Map Reserve	Cancel Reserve	No	Remote - boat access only; imagery shows steep, rocky terrain.	Cancel	N/A	N/A	N/A	N/A	The client has requested this authorization be cancelled	Agree	Cancel	N/A	N/A	N/A	N/A	As Delegated Decision Maker I approve of the recommendations as presented to me.
0211841	UREP/ Recreation Reserve	Sec 16 Map Reserve	Cancel Reserve	No	Remote - boat access only. Lake shore appears unfavorable.	Cancel	N/A	N/A	N/A	N/A	The client has requested this authorization be cancelled	Agree	Cancel	N/A	N/A	N/A	N/A	As Delegated Decision Maker I approve of the recommendations as presented to me.

Province of British Columbia

REVIEW			REFER			RECOMMEND						DECISION						
File	Sub purpose	Subtype (Sec. 15, Sec. 16, Sec. 17, Sec. 66, NOI)	Update Status (Keep, Amend, Cancel)	Improvements on the Land	Client's Comments / Rationale	Keep/ Amend/ Cancel	Change Subtype (Sec. 15, Sec. 16, Sec. 17, Sec. 66, NOI)	Assign to Client	Change Interested Party (IP) No.	Change Term (years)	Auth Specialist/ Contractor's Recommendation/ Comment	Agree or Disagree with Recommendation	Keep/ Amend/ Cancel	Change Subtype (Sec. 15, Sec. 16, Sec. 17, Sec. 66, NOI)	Assign to Client	Change Interested Party (IP) No.	Change Term (years)	Delegated Decision Maker Comments
0211842	UREP/ Recreation Reserve	Sec 16 Map Reserve	Cancel Reserve	No	Remote. Lake shore looks unfriendly - blowdown, rock. Protected areas nearby.	Cancel	N/A	N/A	N/A	N/A	The client has requested this authorization be cancelled	Agree	Cancel	N/A	N/A	N/A	N/A	As Delegated Decision Maker I approve of the recommendations as presented to me.
0211844	UREP/ Recreation Reserve	Sec 16 Map Reserve	Keep Reserve	No	Unique bay feature with what appears to be sandy beach. NEEDS GROUND TRUTHING.	Keep	No Change	No Change	No Change	1	Change TERM to 1 year and allow one, 1-year renewal to allow for site inspection. Cancel after term and if no information is provided.	Agree	Keep	No Change	No Change	No Change	1	As Delegated Decision Maker I approve of the recommendations as presented to me.
0211847	UREP/ Recreation Reserve	Sec 16 Map Reserve	Cancel Reserve	No	Bay and island features. Boat access only. Lake shore looks unfriendly.	Cancel	N/A	N/A	N/A	N/A	The client has requested this authorization be cancelled	Agree	Cancel	N/A	N/A	N/A	N/A	As Delegated Decision Maker I approve of the recommendations as presented to me.
0211848	UREP/ Recreation Reserve	Sec 16 Map Reserve	Cancel Reserve	No	Remote. Lake shore looks unfriendly.	Cancel	N/A	N/A	N/A	N/A	The client has requested this authorization be cancelled	Agree	Cancel	N/A	N/A	N/A	N/A	As Delegated Decision Maker I approve of the recommendations as presented to me.
0211849	UREP/ Recreation Reserve	Sec 16 Map Reserve	Keep Reserve	No	Nearby road access. Imagery shows sandy beach. NEEDS GROUND TRUTHING.	Keep	No Change	No Change	No Change	1	Change TERM to 1 year and allow one, 1-year renewal to allow for site inspection. Cancel after term and if no	Agree	Keep	No Change	No Change	No Change	1	As Delegated Decision Maker I approve of the recommendations as presented to me.

Province of British Columbia

REVIEW			REFER			RECOMMEND						DECISION						
File	Sub purpose	Subtype (Sec. 15, Sec. 16, Sec. 17, Sec. 66, NOI)	Update Status (Keep, Amend, Cancel)	Improvements on the Land	Client's Comments / Rationale	Keep/ Amend/ Cancel	Change Subtype (Sec. 15, Sec. 16, Sec. 17, Sec. 66, NOI)	Assign to Client	Change Interested Party (IP) No.	Change Term (years)	Auth Specialist/ Contractor's Recommendation/ Comment	Agree or Disagree with Recommendation	Keep/ Amend/ Cancel	Change Subtype (Sec. 15, Sec. 16, Sec. 17, Sec. 66, NOI)	Assign to Client	Change Interested Party (IP) No.	Change Term (years)	Delegated Decision Maker Comments
											information is provided.							
0211853	UREP/ Recreation Reserve	Sec 16 Map Reserve	Cancel Reserve	No	Remote. Lake shore unfavorable.	Cancel	N/A	N/A	N/A	N/A	The client has requested this authorization be cancelled	Agree	Cancel	N/A	N/A	N/A	N/A	As Delegated Decision Maker I approve of the recommendations as presented to me.
0211857	UREP/ Recreation Reserve	Sec 16 Map Reserve	Cancel Reserve	No	Remote. Lake shore unfavorable.	Cancel	N/A	N/A	N/A	N/A	The client has requested this authorization be cancelled	Agree	Cancel	N/A	N/A	N/A	N/A	As Delegated Decision Maker I approve of the recommendations as presented to me.
0211858	UREP/ Recreation Reserve	Sec 16 Map Reserve	Cancel Reserve	No	Remote. Lake shore unfavorable.	Cancel	N/A	N/A	N/A	N/A	The client has requested this authorization be cancelled	Agree	Cancel	N/A	N/A	N/A	N/A	As Delegated Decision Maker I approve of the recommendations as presented to me.
0211860	UREP/ Recreation Reserve	Sec 16 Map Reserve	Keep Reserve	No	Beach - which are few on Babine Lake.	Keep	No Change	No Change	No Change	12	No changes, other than TERM, are required for this authorization	Agree	Keep	No Change	No Change	No Change	12	As Delegated Decision Maker I approve of the recommendations as presented to me.
0211863	UREP/ Recreation Reserve	Sec 16 Map Reserve	Keep Reserve	No	Part of proposed LBN land transfer. Keeping for now based on field audit by Bhughes in July 2019. No evidence of existing rec use but	Keep	No Change	No Change	No Change	12	No changes, other than TERM, are required for this authorization	Agree	Keep	No Change	No Change	No Change	12	As Delegated Decision Maker I approve of the recommendations as presented to me.

Province of British Columbia

REVIEW			REFER			RECOMMEND						DECISION						
File	Sub purpose	Subtype (Sec. 15, Sec. 16, Sec. 17, Sec. 66, NOI)	Update Status (Keep, Amend, Cancel)	Improvements on the Land	Client's Comments / Rationale	Keep/ Amend/ Cancel	Change Subtype (Sec. 15, Sec. 16, Sec. 17, Sec. 66, NOI)	Assign to Client	Change Interested Party (IP) No.	Change Term (years)	Auth Specialist/ Contractor's Recommendation/ Comment	Agree or Disagree with Recommendation	Keep/ Amend/ Cancel	Change Subtype (Sec. 15, Sec. 16, Sec. 17, Sec. 66, NOI)	Assign to Client	Change Interested Party (IP) No.	Change Term (years)	Delegated Decision Maker Comments
					has the potential.													
0211864	UREP/ Recreation Reserve	Sec 16 Map Reserve	Keep Reserve	No	Part of proposed LBN land transfer. Keeping for now based on field audit by Bhughes in July 2019. Evidence of rec use - campfires, sandy beach, easy to dock boat. Few sandy points on Babine Lake.	Keep	No Change	No Change	No Change	12	No changes, other than TERM, are required for this authorization	Agree	Keep	No Change	No Change	No Change	12	As Delegated Decision Maker I approve of the recommendations as presented to me.
0226714	UREP/ Recreation Reserve	Sec 16 Map Reserve	Cancel Reserve		Road access. Overlapping NOI from FN and log handling storage. Not compatible.	Cancel	N/A	N/A	N/A	N/A	The client has requested this authorization be cancelled	Agree	Cancel	N/A	N/A	N/A	N/A	As Delegated Decision Maker I approve of the recommendations as presented to me.
0228073	UREP/ Recreation Reserve	Sec 16 Map Reserve	Keep Reserve	No	High rec value being adjacent to the Kispiox River. NEEDS GROUND TRUTHING.	Keep	No Change	No Change	No Change	1	Change TERM to 1 year and allow one, 1-year renewal to allow for site inspection. Cancel after term and if no information is provided.	Agree	Keep	No Change	No Change	No Change	1	As Delegated Decision Maker I approve of the recommendations as presented to me.

Province of British Columbia

REVIEW			REFER			RECOMMEND						DECISION						
File	Sub purpose	Subtype (Sec. 15, Sec. 16, Sec. 17, Sec. 66, NOI)	Update Status (Keep, Amend, Cancel)	Improvements on the Land	Client's Comments / Rationale	Keep/ Amend/ Cancel	Change Subtype (Sec. 15, Sec. 16, Sec. 17, Sec. 66, NOI)	Assign to Client	Change Interested Party (IP) No.	Change Term (years)	Auth Specialist/ Contractor's Recommendation/ Comment	Agree or Disagree with Recommendation	Keep/ Amend/ Cancel	Change Subtype (Sec. 15, Sec. 16, Sec. 17, Sec. 66, NOI)	Assign to Client	Change Interested Party (IP) No.	Change Term (years)	Delegated Decision Maker Comments
0229884	UREP/ Recreation Reserve	Sec 16 Map Reserve	Keep Reserve	No	Proximity to Burns Lake. Popular lake. Appears to be boat access only. Surrounded by grazing lease. NEEDS GROUND TRUTHING.	Keep	No Change	No Change	No Change	1	Change TERM to 1 year and allow one, 1-year renewal to allow for site inspection. Cancel after term and if no information is provided.	Agree	Keep	No Change	No Change	No Change	1	As Delegated Decision Maker I approve of the recommendations as presented to me.
0229885	UREP/ Recreation Reserve	Sec 16 Map Reserve	Cancel Reserve	No	Surrounded by Range Lease and Grazing Licence. Lake shore unfavorable.	Cancel	N/A	N/A	N/A	N/A	The client has requested this authorization be cancelled	Agree	Cancel	N/A	N/A	N/A	N/A	As Delegated Decision Maker I approve of the recommendations as presented to me.
0229886	UREP/ Recreation Reserve	Sec 16 Map Reserve	Keep Reserve	No	Overlapping with Range Lease. However, appears to be decently sized sandy beach. NEEDS GROUND TRUTHING.	Keep	No Change	No Change	No Change	1	Change TERM to 1 year and allow one, 1-year renewal to allow for site inspection. Cancel after term and if no information is provided.	Agree	Keep	No Change	No Change	No Change	1	As Delegated Decision Maker I approve of the recommendations as presented to me.
0229887	UREP/ Recreation Reserve	Sec 16 Map Reserve	Cancel Reserve	No	Overlapping with Range Lease. Lake shore unfavorable.	Cancel	N/A	N/A	N/A	N/A	The client has requested this authorization be cancelled	Agree	Cancel	N/A	N/A	N/A	N/A	As Delegated Decision Maker I approve of the recommendations as presented to me.
0229888	UREP/ Recreation Reserve	Sec 16 Map Reserve	Cancel Reserve	No	Overlapping with Range Lease. Lake	Cancel	N/A	N/A	N/A	N/A	The client has requested this	Agree	Cancel	N/A	N/A	N/A	N/A	As Delegated Decision Maker I approve of the

Province of British Columbia

REVIEW			REFER			RECOMMEND						DECISION						
File	Sub purpose	Subtype (Sec. 15, Sec. 16, Sec. 17, Sec. 66, NOI)	Update Status (Keep, Amend, Cancel)	Improvements on the Land	Client's Comments / Rationale	Keep/ Amend/ Cancel	Change Subtype (Sec. 15, Sec. 16, Sec. 17, Sec. 66, NOI)	Assign to Client	Change Interested Party (IP) No.	Change Term (years)	Auth Specialist/ Contractor's Recommendation/ Comment	Agree or Disagree with Recommendation	Keep/ Amend/ Cancel	Change Subtype (Sec. 15, Sec. 16, Sec. 17, Sec. 66, NOI)	Assign to Client	Change Interested Party (IP) No.	Change Term (years)	Delegated Decision Maker Comments
					shore unfavourable .						authorization be cancelled							recommendations as presented to me.
0229889	UREP/ Recreation Reserve	Sec 16 Map Reserve	Keep Reserve	No	Popular lake. Proximity to Burns Lake and public road. Lake shore favorable.	Keep	No Change	No Change	No Change	12	No changes, other than TERM, are required for this authorization	Agree	Keep	No Change	No Change	No Change	12	As Delegated Decision Maker I approve of the recommendations as presented to me.
0231632	UREP/ Recreation Reserve	Sec 16 Map Reserve	Keep Reserve	No	Nearby road access, Good site for boaters, paddlers, picnicking, fishing, camping, hunting	Amend	No Change	No Change	Change to Rec & Trails (IP#187073)	12	Amend IP and TERM	Agree	Amend	No Change	No Change	Change to Rec & Trails (IP#187073)	12	As Delegated Decision Maker I approve of the recommendations as presented to me.
0235046	UREP/ Recreation Reserve	Sec 16 Map Reserve	Keep Reserve	Yes	Existing road access, Good site for paddlers, picnicking, fishing, camping, hunting	Keep	No Change	No Change	No Change	12	No changes, other than TERM, are required for this authorization	Agree	Keep	No Change	No Change	No Change	12	As Delegated Decision Maker I approve of the recommendations as presented to me.
0235049	UREP/ Recreation Reserve	Sec 16 Map Reserve	Keep Reserve	Yes	Existing road access, mountain views, access to hiking, Good site for boaters, paddlers, picnicking, fishing, camping,	Keep	No Change	No Change	No Change	12	No changes, other than TERM, are required for this authorization	Agree	Keep	No Change	No Change	No Change	12	As Delegated Decision Maker I approve of the recommendations as presented to me.

Province of British Columbia

REVIEW			REFER			RECOMMEND						DECISION						
File	Sub purpose	Subtype (Sec. 15, Sec. 16, Sec. 17, Sec. 66, NOI)	Update Status (Keep, Amend, Cancel)	Improvements on the Land	Client's Comments / Rationale	Keep/ Amend/ Cancel	Change Subtype (Sec. 15, Sec. 16, Sec. 17, Sec. 66, NOI)	Assign to Client	Change Interested Party (IP) No.	Change Term (years)	Auth Specialist/ Contractor's Recommendation/ Comment	Agree or Disagree with Recommendation	Keep/ Amend/ Cancel	Change Subtype (Sec. 15, Sec. 16, Sec. 17, Sec. 66, NOI)	Assign to Client	Change Interested Party (IP) No.	Change Term (years)	Delegated Decision Maker Comments
					hunting, winter activities													
0235053	UREP/ Recreation Reserve	Sec 16 Map Reserve	Keep Reserve	No	Popular lake. Proximity to mainline. Imagery shows sandy beach.	Keep	No Change	No Change	No Change	12	No changes, other than TERM, are required for this authorization	Agree	Keep	No Change	No Change	No Change	12	As Delegated Decision Maker I approve of the recommendations as presented to me.
0244078	UREP/ Recreation Reserve	Sec 16 Map Reserve	Keep Reserve	Yes	Good site for boaters, paddlers, picnicking, fishing, camping, hunting	Keep	No Change	No Change	No Change	12	No changes, other than TERM, are required for this authorization	Agree	Keep	No Change	No Change	No Change	12	As Delegated Decision Maker I approve of the recommendations as presented to me.
0244592	UREP/ Recreation Reserve	Sec 16 Map Reserve	Keep Reserve	Yes	Highway 37 access, Good site for boaters, paddlers, picnicking, fishing, camping, hunting	Keep	No Change	No Change	No Change	12	No changes, other than TERM, are required for this authorization	Agree	Keep	No Change	No Change	No Change	12	As Delegated Decision Maker I approve of the recommendations as presented to me.
0248133	UREP/ Recreation Reserve	Sec 16 Map Reserve	Cancel Reserve	No	Overlaps with Range Lease. Access through private land. Established rec sites on lake.	Cancel	N/A	N/A	N/A	N/A	The client has requested this authorization be cancelled	Agree	Cancel	N/A	N/A	N/A	N/A	As Delegated Decision Maker I approve of the recommendations as presented to me.
0248209	UREP/ Recreation Reserve	Sec 16 Map Reserve	Cancel Reserve	No	Adjacent to Range Lease. Established rec sites on lake.	Cancel	N/A	N/A	N/A	N/A	The client has requested this authorization be cancelled	Agree	Cancel	N/A	N/A	N/A	N/A	As Delegated Decision Maker I approve of the recommendations as presented to me.

Province of British Columbia

REVIEW			REFER			RECOMMEND						DECISION						
File	Sub purpose	Subtype (Sec. 15, Sec. 16, Sec. 17, Sec. 66, NOI)	Update Status (Keep, Amend, Cancel)	Improvements on the Land	Client's Comments / Rationale	Keep/ Amend/ Cancel	Change Subtype (Sec. 15, Sec. 16, Sec. 17, Sec. 66, NOI)	Assign to Client	Change Interested Party (IP) No.	Change Term (years)	Auth Specialist/ Contractor's Recommendation/ Comment	Agree or Disagree with Recommendation	Keep/ Amend/ Cancel	Change Subtype (Sec. 15, Sec. 16, Sec. 17, Sec. 66, NOI)	Assign to Client	Change Interested Party (IP) No.	Change Term (years)	Delegated Decision Maker Comments
																		as presented to me.
0248830	UREP/ Recreation Reserve	Sec 16 Map Reserve	Cancel Reserve	No	Surrounded by Range Lease. Established rec sites on lake.	Cancel	N/A	N/A	N/A	N/A	The client has requested this authorization be cancelled	Agree	Cancel	N/A	N/A	N/A	N/A	As Delegated Decision Maker I approve of the recommendations as presented to me.
0249532	UREP/ Recreation Reserve	Sec 16 Map Reserve	Cancel Reserve	No	Overlapping with Range Lease. Private land adjacent. Lake shore unfavorable.	Cancel	N/A	N/A	N/A	N/A	The client has requested this authorization be cancelled	Agree	Cancel	N/A	N/A	N/A	N/A	As Delegated Decision Maker I approve of the recommendations as presented to me.
0251669	UREP/ Recreation Reserve	Sec 16 Map Reserve	Cancel Reserve	No	Access through private land. Other rec sites in the area.	Cancel	N/A	N/A	N/A	N/A	The client has requested this authorization be cancelled	Agree	Cancel	N/A	N/A	N/A	N/A	As Delegated Decision Maker I approve of the recommendations as presented to me.
0252931	UREP/ Recreation Reserve	Sec 16 Map Reserve	Cancel Reserve	Yes	Remote - north side of Babine Lake via barge or gated access. Low use lake. No road access.	Cancel	N/A	N/A	N/A	N/A	The client has requested this authorization be cancelled	Agree	Cancel	N/A	N/A	N/A	N/A	As Delegated Decision Maker I approve of the recommendations as presented to me.
0253900	UREP/ Recreation Reserve	Sec 16 Map Reserve	Keep Reserve	No	Good site for boaters, paddlers, picnicking, fishing, camping, hunting	Keep	No Change	No Change	No Change	12	No changes, other than TERM, are required for this authorization	Agree	Keep	No Change	No Change	No Change	12	As Delegated Decision Maker I approve of the recommendations as presented to me.

Province of British Columbia

REVIEW			REFER			RECOMMEND						DECISION						
File	Sub purpose	Subtype (Sec. 15, Sec. 16, Sec. 17, Sec. 66, NOI)	Update Status (Keep, Amend, Cancel)	Improve ments on the Land	Client's Comments / Rationale	Keep/ Amend/ Cancel	Change Subtype (Sec. 15, Sec. 16, Sec. 17, Sec. 66, NOI)	Assign to Client	Change Interested Party (IP) No.	Change Term (years)	Auth Specialist/ Contractor's Recommendatio n/ Comment	Agree or Disagree with Recommend ation	Keep/ Amend/ Cancel	Change Subtype (Sec. 15, Sec. 16, Sec. 17, Sec. 66, NOI)	Assign to Client	Change Interested Party (IP) No.	Change Term (years)	Delegated Decision Maker Comments
0259350	UREP/ Recreation Reserve	Sec 16 Map Reserve	Keep Reserve	No	High rec value being adjacent to Bulkley River. Proximity to Houston via good roads. Klinger Lake Trails nearby. Camping/day use opportunities	Keep	No Change	No Change	No Change	12	No changes, other than TERM, are required for this authorization	Agree	Keep	No Change	No Change	No Change	12	As Delegated Decision Maker I approve of the recommendations as presented to me.
0268344	UREP/ Recreation Reserve	Sec 16 Map Reserve	Keep Reserve	Yes	Existing road access, mine site in some of the polygon though lake shore may still provide good sites for swimming, boaters, paddlers, picnicking, fishing, camping, hunting	Keep	No Change	No Change	No Change	12	No changes, other than TERM, are required for this authorization	Agree	Keep	No Change	No Change	No Change	12	As Delegated Decision Maker I approve of the recommendations as presented to me.
0269041	UREP/ Recreation Reserve	Sec 16 Map Reserve	Keep Reserve	No	Good site for boaters, paddlers, picnicking, fishing, camping, hunting	Keep	No Change	No Change	No Change	12	No changes, other than TERM, are required for this authorization	Agree	Keep	No Change	No Change	No Change	12	As Delegated Decision Maker I approve of the recommendations as presented to me.
0269164	UREP/ Recreation Reserve	Sec 16 Map Reserve	Keep Reserve	No	Near Hwy 37 for access, Good site for	Keep	No Change	No Change	No Change	12	No changes, other than TERM, are	Agree	Keep	No Change	No Change	No Change	12	As Delegated Decision Maker I approve of the

Province of British Columbia

REVIEW			REFER			RECOMMEND						DECISION						
File	Sub purpose	Subtype (Sec. 15, Sec. 16, Sec. 17, Sec. 66, NOI)	Update Status (Keep, Amend, Cancel)	Improvements on the Land	Client's Comments / Rationale	Keep/ Amend/ Cancel	Change Subtype (Sec. 15, Sec. 16, Sec. 17, Sec. 66, NOI)	Assign to Client	Change Interested Party (IP) No.	Change Term (years)	Auth Specialist/ Contractor's Recommendation/ Comment	Agree or Disagree with Recommendation	Keep/ Amend/ Cancel	Change Subtype (Sec. 15, Sec. 16, Sec. 17, Sec. 66, NOI)	Assign to Client	Change Interested Party (IP) No.	Change Term (years)	Delegated Decision Maker Comments
					boaters, paddlers, picnicking, fishing, camping, hunting						required for this authorization							recommendations as presented to me.
0269802	UREP/ Recreation Reserve	Sec 16 Map Reserve	Cancel Reserve	Yes	Overlapping with Range Lease. Lake shore appears swampy.	Cancel	N/A	N/A	N/A	N/A	The client has requested this authorization be cancelled	Agree	Cancel	N/A	N/A	N/A	N/A	As Delegated Decision Maker I approve of the recommendations as presented to me.
0271168	UREP/ Recreation Reserve	Sec 16 Map Reserve	Cancel Reserve	No	Rec Reserve nearby. Low use lake. No road access. Boat only.	Cancel	N/A	N/A	N/A	N/A	The client has requested this authorization be cancelled	Agree	Cancel	N/A	N/A	N/A	N/A	As Delegated Decision Maker I approve of the recommendations as presented to me.
0271169	UREP/ Recreation Reserve	Sec 16 Map Reserve	Cancel Reserve	No	Large Rec Reserve nearby. Low use lake. No road access. Boat only.	Cancel	N/A	N/A	N/A	N/A	The client has requested this authorization be cancelled	Agree	Cancel	N/A	N/A	N/A	N/A	As Delegated Decision Maker I approve of the recommendations as presented to me.
0271170	UREP/ Recreation Reserve	Sec 16 Map Reserve	Keep Reserve	Yes	Encompasses Burns Lake South Trails. Bays increase rec value.	Keep	No Change	No Change	No Change	12	No changes, other than TERM, are required for this authorization	Agree	Keep	No Change	No Change	No Change	12	As Delegated Decision Maker I approve of the recommendations as presented to me.
0271623	UREP/ Recreation Reserve	Sec 16 Map Reserve	Keep Reserve	Yes	Existing road access via Hwy 37, Good site for picnicking, fishing, camping, hunting	Keep	No Change	No Change	No Change	12	No changes, other than TERM, are required for this authorization	Agree	Keep	No Change	No Change	No Change	12	As Delegated Decision Maker I approve of the recommendations as presented to me.

Province of British Columbia

REVIEW			REFER			RECOMMEND						DECISION						
File	Sub purpose	Subtype (Sec. 15, Sec. 16, Sec. 17, Sec. 66, NOI)	Update Status (Keep, Amend, Cancel)	Improve ments on the Land	Client's Comments / Rationale	Keep/ Amend/ Cancel	Change Subtype (Sec. 15, Sec. 16, Sec. 17, Sec. 66, NOI)	Assign to Client	Change Interested Party (IP) No.	Change Term (years)	Auth Specialist/ Contractor's Recommendatio n/ Comment	Agree or Disagree with Recommendation	Keep/ Amend/ Cancel	Change Subtype (Sec. 15, Sec. 16, Sec. 17, Sec. 66, NOI)	Assign to Client	Change Interested Party (IP) No.	Change Term (years)	Delegated Decision Maker Comments
0271999	UREP/ Recreation Reserve	Sec 16 Map Reserve	Keep Reserve	No	Good site for swimming, boaters, paddlers, picnicking, fishing, camping, hunting	Keep	No Change	No Change	No Change	12	No changes, other than TERM, are required for this authorization	Agree	Keep	No Change	No Change	No Change	12	As Delegated Decision Maker I approve of the recommendations as presented to me.
0272001	UREP/ Recreation Reserve	Sec 16 Map Reserve	Keep Reserve	No	Good site for swimming, boaters, paddlers, picnicking, fishing, camping, hunting	Keep	No Change	No Change	No Change	12	No changes, other than TERM, are required for this authorization	Agree	Keep	No Change	No Change	No Change	12	As Delegated Decision Maker I approve of the recommendations as presented to me.
0272028	UREP/ Recreation Reserve	Sec 16 Map Reserve	Keep Reserve	No	Good site for boaters, paddlers, picnicking, fishing, camping, hunting	Keep	No Change	No Change	No Change	12	No changes, other than TERM, are required for this authorization	Agree	Keep	No Change	No Change	No Change	12	As Delegated Decision Maker I approve of the recommendations as presented to me.
0272085	UREP/ Recreation Reserve	Sec 16 Map Reserve	Keep Reserve	No	Good site for boaters, paddlers, picnicking, fishing, camping, hunting	Keep	No Change	No Change	No Change	12	No changes, other than TERM, are required for this authorization	Agree	Keep	No Change	No Change	No Change	12	As Delegated Decision Maker I approve of the recommendations as presented to me.
0272189	UREP/ Recreation Reserve	Sec 16 Map Reserve	Keep Reserve	No	Good site for swimming, boaters, paddlers, picnicking, fishing, camping, hunting	Keep	No Change	No Change	No Change	12	No changes, other than TERM, are required for this authorization	Agree	Keep	No Change	No Change	No Change	12	As Delegated Decision Maker I approve of the recommendations as presented to me.

Province of British Columbia

REVIEW			REFER			RECOMMEND						DECISION						
File	Sub purpose	Subtype (Sec. 15, Sec. 16, Sec. 17, Sec. 66, NOI)	Update Status (Keep, Amend, Cancel)	Improvements on the Land	Client's Comments / Rationale	Keep/ Amend/ Cancel	Change Subtype (Sec. 15, Sec. 16, Sec. 17, Sec. 66, NOI)	Assign to Client	Change Interested Party (IP) No.	Change Term (years)	Auth Specialist/ Contractor's Recommendation/ Comment	Agree or Disagree with Recommendation	Keep/ Amend/ Cancel	Change Subtype (Sec. 15, Sec. 16, Sec. 17, Sec. 66, NOI)	Assign to Client	Change Interested Party (IP) No.	Change Term (years)	Delegated Decision Maker Comments
0272273	UREP/ Recreation Reserve	Sec 16 Map Reserve	Keep Reserve	No	Good site for boaters, paddlers, picnicking, fishing, camping, hunting	Keep	No Change	No Change	No Change	12	No changes, other than TERM, are required for this authorization	Agree	Keep	No Change	No Change	No Change	12	As Delegated Decision Maker I approve of the recommendations as presented to me.
0272660	UREP/ Recreation Reserve	Sec 16 Map Reserve	Keep Reserve	No	Good site for boaters, paddlers, picnicking, fishing, camping, hunting	Keep	No Change	No Change	No Change	12	No changes, other than TERM, are required for this authorization	Agree	Keep	No Change	No Change	No Change	12	As Delegated Decision Maker I approve of the recommendations as presented to me.
0272662	UREP/ Recreation Reserve	Sec 16 Map Reserve	Keep Reserve	No	Good site for boaters, paddlers, picnicking, fishing, camping, hunting	Keep	No Change	No Change	No Change	12	No changes, other than TERM, are required for this authorization	Agree	Keep	No Change	No Change	No Change	12	As Delegated Decision Maker I approve of the recommendations as presented to me.
0272663	UREP/ Recreation Reserve	Sec 16 Map Reserve	Keep Reserve	No	Good site for boaters, paddlers, picnicking, fishing, camping, hunting	Keep	No Change	No Change	No Change	12	No changes, other than TERM, are required for this authorization	Agree	Keep	No Change	No Change	No Change	12	As Delegated Decision Maker I approve of the recommendations as presented to me.
0272706	UREP/ Recreation Reserve	Sec 16 Map Reserve	Keep Reserve	No	Good site for boaters, paddlers, picnicking, fishing, camping, hunting	Keep	No Change	No Change	No Change	12	No changes, other than TERM, are required for this authorization	Agree	Keep	No Change	No Change	No Change	12	As Delegated Decision Maker I approve of the recommendations as presented to me.
0272707	UREP/ Recreation Reserve	Sec 16 Map Reserve	Keep Reserve	No	Good site for boaters, paddlers,	Keep	No Change	No Change	No Change	12	No changes, other than TERM, are	Agree	Keep	No Change	No Change	No Change	12	As Delegated Decision Maker I approve of the

Province of British Columbia

REVIEW			REFER			RECOMMEND						DECISION						
File	Sub purpose	Subtype (Sec. 15, Sec. 16, Sec. 17, Sec. 66, NOI)	Update Status (Keep, Amend, Cancel)	Improvements on the Land	Client's Comments / Rationale	Keep/ Amend/ Cancel	Change Subtype (Sec. 15, Sec. 16, Sec. 17, Sec. 66, NOI)	Assign to Client	Change Interested Party (IP) No.	Change Term (years)	Auth Specialist/ Contractor's Recommendation/ Comment	Agree or Disagree with Recommendation	Keep/ Amend/ Cancel	Change Subtype (Sec. 15, Sec. 16, Sec. 17, Sec. 66, NOI)	Assign to Client	Change Interested Party (IP) No.	Change Term (years)	Delegated Decision Maker Comments
					picnicking, fishing, camping, hunting						required for this authorization							recommendations as presented to me.
0274077	UREP/ Recreation Reserve	Sec 16 Map Reserve	Keep Reserve	No	Good site for boaters, paddlers, picnicking, fishing, camping, hunting	Keep	No Change	No Change	No Change	12	No changes, other than TERM, are required for this authorization	Agree	Keep	No Change	No Change	No Change	12	As Delegated Decision Maker I approve of the recommendations as presented to me.
0274078	UREP/ Recreation Reserve	Sec 16 Map Reserve	Keep Reserve	No	Good site for boaters, paddlers, picnicking, fishing, camping, hunting	Keep	No Change	No Change	No Change	12	No changes, other than TERM, are required for this authorization	Agree	Keep	No Change	No Change	No Change	12	As Delegated Decision Maker I approve of the recommendations as presented to me.
0276735	UREP/ Recreation Reserve	Sec 16 Map Reserve	Cancel Reserve	No	Remote - access via barge or gated road.	Cancel	N/A	N/A	N/A	N/A	The client has requested this authorization be cancelled	Agree	Cancel	N/A	N/A	N/A	N/A	As Delegated Decision Maker I approve of the recommendations as presented to me.
0276744	UREP/ Recreation Reserve	Sec 16 Map Reserve	Cancel Reserve	No	Remote - access via barge or gated road.	Cancel	N/A	N/A	N/A	N/A	The client has requested this authorization be cancelled	Agree	Cancel	N/A	N/A	N/A	N/A	As Delegated Decision Maker I approve of the recommendations as presented to me.
0279444	UREP/ Recreation Reserve	Sec 16 Map Reserve	Cancel Reserve	Yes	Possible encroachment of structures from neighbouring residences. Other	Cancel	N/A	N/A	N/A	N/A	The client has requested this authorization be cancelled	Agree	Cancel	N/A	N/A	N/A	N/A	As Delegated Decision Maker I approve of the recommendations as presented to me.

Province of British Columbia

REVIEW			REFER			RECOMMEND						DECISION						
File	Sub purpose	Subtype (Sec. 15, Sec. 16, Sec. 17, Sec. 66, NOI)	Update Status (Keep, Amend, Cancel)	Improvements on the Land	Client's Comments / Rationale	Keep/ Amend/ Cancel	Change Subtype (Sec. 15, Sec. 16, Sec. 17, Sec. 66, NOI)	Assign to Client	Change Interested Party (IP) No.	Change Term (years)	Auth Specialist/ Contractor's Recommendation/ Comment	Agree or Disagree with Recommendation	Keep/ Amend/ Cancel	Change Subtype (Sec. 15, Sec. 16, Sec. 17, Sec. 66, NOI)	Assign to Client	Change Interested Party (IP) No.	Change Term (years)	Delegated Decision Maker Comments
					options for lake access exist.													
0284312	UREP/ Recreation Reserve	Sec 16 Map Reserve	Cancel Reserve	Yes	Existing road, awkward polygons, with neighbouring residences	Cancel	N/A	N/A	N/A	N/A	The client has requested this authorization be cancelled	Agree	Cancel	N/A	N/A	N/A	N/A	As Delegated Decision Maker I approve of the recommendations as presented to me.
0293125	UREP/ Recreation Reserve	Sec 16 Map Reserve	Cancel Reserve	No	Remote - 2.5 hour drive from Houston on busy logging roads. Low use lake.	Cancel	N/A	N/A	N/A	N/A	The client has requested this authorization be cancelled	Agree	Cancel	N/A	N/A	N/A	N/A	As Delegated Decision Maker I approve of the recommendations as presented to me.
0312540	UREP/ Recreation Reserve	Sec 16 Map Reserve	Cancel Reserve	No	Rnage Lease overlapping. No road access. Boat only. Other rec sites available.	Cancel	N/A	N/A	N/A	N/A	The client has requested this authorization be cancelled	Agree	Cancel	N/A	N/A	N/A	N/A	As Delegated Decision Maker I approve of the recommendations as presented to me.
0314703	UREP/ Recreation Reserve	Sec 16 Map Reserve	Keep Reserve	Yes	Existing road access, Good site for picnicking, fishing, camping, hunting	Amend	No Change	No Change	Change to Rec & Trails (IP#187073)	12	Amend IP and TERM	Agree	Amend	No Change	No Change	Change to Rec & Trails (IP#187073)	12	As Delegated Decision Maker I approve of the recommendations as presented to me.
0324205	UREP/ Recreation Reserve	Sec 16 Map Reserve	Keep Reserve	No	Good site for boaters, paddlers, picnicking, fishing, camping, hunting	Keep	No Change	No Change	No Change	12	No changes, other than TERM, are required for this authorization	Agree	Keep	No Change	No Change	No Change	12	As Delegated Decision Maker I approve of the recommendations as presented to me.

Province of British Columbia

REVIEW			REFER			RECOMMEND						DECISION						
File	Sub purpose	Subtype (Sec. 15, Sec. 16, Sec. 17, Sec. 66, NOI)	Update Status (Keep, Amend, Cancel)	Improve ments on the Land	Client's Comments / Rationale	Keep/ Amend/ Cancel	Change Subtype (Sec. 15, Sec. 16, Sec. 17, Sec. 66, NOI)	Assign to Client	Change Interested Party (IP) No.	Change Term (years)	Auth Specialist/ Contractor's Recommendatio n/ Comment	Agree or Disagree with Recommen dation	Keep/ Amend/ Cancel	Change Subtype (Sec. 15, Sec. 16, Sec. 17, Sec. 66, NOI)	Assign to Client	Change Interested Party (IP) No.	Change Term (years)	Delegated Decision Maker Comments
0331433	UREP/ Recreation Reserve	Sec 16 Map Reserve	Keep Reserve	Yes	Road Access, Good site for boaters, paddlers, picnicking, fishing, camping, hunting	Amend	No Change	No Change	Change to Rec &Trails (IP#187073)	12	Amend IP and TERM	Agree	Amend	No Change	No Change	Change to Rec &Trails (IP#187073)	12	As Delegated Decision Maker I approve of the recommendations as presented to me.
0332430	UREP/ Recreation Reserve	Sec 16 Map Reserve	Keep Reserve	Yes	Existing road access, Good site for boaters, paddlers, picnicking, fishing, camping, hunting, winter activities	Amend	No Change	No Change	Change to Rec &Trails (IP#187073)	12	Amend IP and TERM	Agree	Amend	No Change	No Change	Change to Rec &Trails (IP#187073)	12	As Delegated Decision Maker I approve of the recommendations as presented to me.
0332626	UREP/ Recreation Reserve	Sec 16 Map Reserve	Keep Reserve	Yes	Residences, existing road access and boat launch. Good site for boaters, paddlers, picnicking, fishing, camping, hunting, winter activities	Amend	No Change	No Change	Change to Rec &Trails (IP#187073)	12	Amend IP and TERM	Agree	Amend	No Change	No Change	Change to Rec &Trails (IP#187073)	12	As Delegated Decision Maker I approve of the recommendations as presented to me.
0335634	UREP/ Recreation Reserve	Sec 16 Map Reserve	Keep Reserve	No	Nearby road access, Good site for boaters, paddlers, picnicking,	Keep	No Change	No Change	No Change	12	No changes, other than TERM, are required for this authorization	Agree	Keep	No Change	No Change	No Change	12	As Delegated Decision Maker I approve of the recommendations as presented to me.

Province of British Columbia

REVIEW			REFER			RECOMMEND						DECISION						
File	Sub purpose	Subtype (Sec. 15, Sec. 16, Sec. 17, Sec. 66, NOI)	Update Status (Keep, Amend, Cancel)	Improvements on the Land	Client's Comments / Rationale	Keep/ Amend/ Cancel	Change Subtype (Sec. 15, Sec. 16, Sec. 17, Sec. 66, NOI)	Assign to Client	Change Interested Party (IP) No.	Change Term (years)	Auth Specialist/ Contractor's Recommendation/ Comment	Agree or Disagree with Recommendation	Keep/ Amend/ Cancel	Change Subtype (Sec. 15, Sec. 16, Sec. 17, Sec. 66, NOI)	Assign to Client	Change Interested Party (IP) No.	Change Term (years)	Delegated Decision Maker Comments
					fishing, camping, hunting													
0343334	UREP/ Recreation Reserve	Sec 16 Map Reserve	Keep Reserve	No	Existing highway access, Good site for picnicking, fishing, camping, hunting, winter activities	Amend	No Change	No Change	Change to Rec & Trails (IP#187073)	12	Amend IP and TERM	Agree	Amend	No Change	No Change	Change to Rec & Trails (IP#187073)	12	As Delegated Decision Maker I approve of the recommendations as presented to me.
0347314	UREP/ Recreation Reserve	Sec 16 Map Reserve	Keep Reserve	Yes	Existing road access, Good site for picnicking, camping, hunting, winter activities	Amend	No Change	No Change	Change to Rec & Trails (IP#187073)	12	Amend IP and TERM	Agree	Amend	No Change	No Change	Change to Rec & Trails (IP#187073)	12	As Delegated Decision Maker I approve of the recommendations as presented to me.
0347316	UREP/ Recreation Reserve	Sec 16 Map Reserve	Keep Reserve	No	Existing rec use. Stocked lake?? NEEDS GROUND TRUTHING.	Keep	No Change	No Change	No Change	1	Change TERM to 1 year and allow one, 1-year renewal to allow for site inspection. Cancel after term and if no information is provided.	Agree	Keep	No Change	No Change	No Change	1	As Delegated Decision Maker I approve of the recommendations as presented to me.
0349331	UREP/ Recreation Reserve	Sec 16 Map Reserve	Keep Reserve	No	Nearby Hwy access, Good site for boaters, paddlers, picnicking, fishing,	Amend	No Change	No Change	Change to Rec & Trails (IP#187073)	12	Amend IP and TERM	Agree	Amend	No Change	No Change	Change to Rec & Trails (IP#187073)	12	As Delegated Decision Maker I approve of the recommendations as presented to me.

Province of British Columbia

REVIEW			REFER			RECOMMEND						DECISION						
File	Sub purpose	Subtype (Sec. 15, Sec. 16, Sec. 17, Sec. 66, NOI)	Update Status (Keep, Amend, Cancel)	Improvements on the Land	Client's Comments / Rationale	Keep/ Amend/ Cancel	Change Subtype (Sec. 15, Sec. 16, Sec. 17, Sec. 66, NOI)	Assign to Client	Change Interested Party (IP) No.	Change Term (years)	Auth Specialist/ Contractor's Recommendation/ Comment	Agree or Disagree with Recommendation	Keep/ Amend/ Cancel	Change Subtype (Sec. 15, Sec. 16, Sec. 17, Sec. 66, NOI)	Assign to Client	Change Interested Party (IP) No.	Change Term (years)	Delegated Decision Maker Comments
					camping, hunting													
6400169	UREP/ Recreation Reserve	Sec 16 Map Reserve	Cancel Reserve	No	Access through private land. Larger UREP: 6402119 overlapping?	Cancel	N/A	N/A	N/A	N/A	The client has requested this authorization be cancelled	Agree	Cancel	N/A	N/A	N/A	N/A	As Delegated Decision Maker I approve of the recommendations as presented to me.
6400243	UREP/ Recreation Reserve	Sec 16 Map Reserve	Cancel Reserve	No	Surrounded by private land or Range Lease. Francois Lake nearby. Lake shore unfavourable .	Cancel	N/A	N/A	N/A	N/A	The client has requested this authorization be cancelled	Agree	Cancel	N/A	N/A	N/A	N/A	As Delegated Decision Maker I approve of the recommendations as presented to me.
6400455	UREP/ Recreation Reserve	Sec 16 Map Reserve	Keep Reserve	Yes	Existing unknown structures, Good site for boaters, paddlers, picnicking, fishing, camping, hunting	Keep	No Change	No Change	No Change	12	No changes, other than TERM, are required for this authorization	Agree	Keep	No Change	No Change	No Change	12	As Delegated Decision Maker I approve of the recommendations as presented to me.
6400980	UREP/ Recreation Reserve	Sec 16 Map Reserve	Keep Reserve	Yes	Very popular hiking, biking and running area. There are about 26 km of established trails.	Keep	No Change	No Change	Change to Rec & Trails (IP#187073)	12	Amend IP and TERM	Agree	Keep	No Change	No Change	Change to Rec & Trails (IP#187073)	12	As Delegated Decision Maker I approve of the recommendations as presented to me.
6401147	UREP/ Recreation Reserve	Sec 16 Map Reserve	Cancel Reserve	Yes	Overlaps with existing	Cancel	N/A	N/A	N/A	N/A	The client has requested this	Agree	Cancel	N/A	N/A	N/A	N/A	As Delegated Decision Maker I approve of the

Province of British Columbia

REVIEW			REFER			RECOMMEND						DECISION						
File	Sub purpose	Subtype (Sec. 15, Sec. 16, Sec. 17, Sec. 66, NOI)	Update Status (Keep, Amend, Cancel)	Improvements on the Land	Client's Comments / Rationale	Keep/ Amend/ Cancel	Change Subtype (Sec. 15, Sec. 16, Sec. 17, Sec. 66, NOI)	Assign to Client	Change Interested Party (IP) No.	Change Term (years)	Auth Specialist/ Contractor's Recommendation/ Comment	Agree or Disagree with Recommendation	Keep/ Amend/ Cancel	Change Subtype (Sec. 15, Sec. 16, Sec. 17, Sec. 66, NOI)	Assign to Client	Change Interested Party (IP) No.	Change Term (years)	Delegated Decision Maker Comments
					recreation site.						authorization be cancelled							recommendations as presented to me.
6401148	UREP/ Recreation Reserve	Sec 16 Map Reserve	Cancel Reserve	Yes	Existing rec site, REC0542, legally established under s56 of FRPA.	Cancel	N/A	N/A	N/A	N/A	The client has requested this authorization be cancelled	Agree	Cancel	N/A	N/A	N/A	N/A	As Delegated Decision Maker I approve of the recommendations as presented to me.
6401171	UREP/ Recreation Reserve	Sec 16 Map Reserve	Keep Reserve	No	Existing road access. Proximity to other rec sites and community.	Amend	No Change	No Change	Change to Rec & Trails (IP#187073)	12	Amend IP and TERM	Agree	Amend	No Change	No Change	Change to Rec & Trails (IP#187073)	12	As Delegated Decision Maker I approve of the recommendations as presented to me.
6401483	UREP/ Recreation Reserve	Sec 16 Map Reserve	Keep Reserve	Yes	Existing road access, Good site for boaters, paddlers, picnicking, fishing, camping, hunting, winter activities	Amend	No Change	No Change	Change to Rec & Trails (IP#187073)	12	Amend IP and TERM	Agree	Amend	No Change	No Change	Change to Rec & Trails (IP#187073)	12	As Delegated Decision Maker I approve of the recommendations as presented to me.
6401723	UREP/ Recreation Reserve	Sec 16 Map Reserve	Cancel Reserve	Yes	Surrounded by private land. Low use lake. Range Lease overlapping.	Cancel	N/A	N/A	N/A	N/A	The client has requested this authorization be cancelled	Agree	Cancel	N/A	N/A	N/A	N/A	As Delegated Decision Maker I approve of the recommendations as presented to me.
6402124	UREP/ Recreation Reserve	Sec 17 Designated Use Area	Keep Reserve	No	Good site for boaters, paddlers, picnicking, fishing,	Amend	No Change	No Change	Change to Rec & Trails (IP#187073)	12	Amend IP and TERM	Agree	Amend	No Change	No Change	Change to Rec & Trails (IP#187073)	12	As Delegated Decision Maker I approve of the recommendations

Province of British Columbia

REVIEW			REFER			RECOMMEND						DECISION						
File	Sub purpose	Subtype (Sec. 15, Sec. 16, Sec. 17, Sec. 66, NOI)	Update Status (Keep, Amend, Cancel)	Improvements on the Land	Client's Comments / Rationale	Keep/ Amend/ Cancel	Change Subtype (Sec. 15, Sec. 16, Sec. 17, Sec. 66, NOI)	Assign to Client	Change Interested Party (IP) No.	Change Term (years)	Auth Specialist/ Contractor's Recommendation/ Comment	Agree or Disagree with Recommendation	Keep/ Amend/ Cancel	Change Subtype (Sec. 15, Sec. 16, Sec. 17, Sec. 66, NOI)	Assign to Client	Change Interested Party (IP) No.	Change Term (years)	Delegated Decision Maker Comments
					camping, hunting, winter activities													as presented to me.
6402355	UREP/ Recreation Reserve	Sec 16 Map Reserve	Cancel Reserve	No	Awkward polygon, access impeded by CN rail and parking is gravel pit. Safety concern with railway.	Cancel	N/A	N/A	N/A	N/A	The client has requested this authorization be cancelled	Agree	Cancel	N/A	N/A	N/A	N/A	As Delegated Decision Maker I approve of the recommendations as presented to me.
6402524	UREP/ Recreation Reserve	Sec 16 Map Reserve	Cancel Reserve	Yes	Managed Rec Site, Poplar Lake, REC0545.	Cancel	N/A	N/A	N/A	N/A	The client has requested this authorization be cancelled	Agree	Cancel	N/A	N/A	N/A	N/A	As Delegated Decision Maker I approve of the recommendations as presented to me.
6402526	UREP/ Recreation Reserve	Sec 16 Map Reserve	Cancel Reserve	Yes	Managed Rec Site, Owen Lake, REC0534.	Cancel	N/A	N/A	N/A	N/A	The client has requested this authorization be cancelled	Agree	Cancel	N/A	N/A	N/A	N/A	As Delegated Decision Maker I approve of the recommendations as presented to me.
6402534	UREP/ Recreation Reserve	Sec 16 Map Reserve	Keep Reserve	No	Existing access. Proximity to Hwy 16 on good roads.	Amend	No Change	No Change	Change to Rec & Trails (IP#187073)	12	Amend IP and TERM	Agree	Amend	No Change	No Change	Change to Rec & Trails (IP#187073)	12	As Delegated Decision Maker I approve of the recommendations as presented to me.
6402535	UREP/ Recreation Reserve	Sec 16 Map Reserve	Keep Reserve	Yes	Existing road access, Good site for boaters, paddlers, picnicking,	Amend	No Change	No Change	Change to Rec & Trails (IP#187073)	12	Amend IP and TERM	Agree	Amend	No Change	No Change	Change to Rec & Trails (IP#187073)	12	As Delegated Decision Maker I approve of the recommendations as presented to me.

Province of British Columbia

REVIEW			REFER			RECOMMEND						DECISION						
File	Sub purpose	Subtype (Sec. 15, Sec. 16, Sec. 17, Sec. 66, NOI)	Update Status (Keep, Amend, Cancel)	Improve ments on the Land	Client's Comments / Rationale	Keep/ Amend/ Cancel	Change Subtype (Sec. 15, Sec. 16, Sec. 17, Sec. 66, NOI)	Assign to Client	Change Interested Party (IP) No.	Change Term (years)	Auth Specialist/ Contractor's Recommendatio n/ Comment	Agree or Disagree with Recommen dation	Keep/ Amend/ Cancel	Change Subtype (Sec. 15, Sec. 16, Sec. 17, Sec. 66, NOI)	Assign to Client	Change Interested Party (IP) No.	Change Term (years)	Delegated Decision Maker Comments
					fishing, camping, hunting, winter activities													
6402547	UREP/ Recreation Reserve	Sec 16 Map Reserve	Cancel Reserve	Yes	Managed Recreation Site, Owen Flats, REC0532	Cancel	N/A	N/A	N/A	N/A	The client has requested this authorization be cancelled	Agree	Cancel	N/A	N/A	N/A	N/A	As Delegated Decision Maker I approve of the recommendations as presented to me.
6402548	UREP/ Recreation Reserve	Sec 16 Map Reserve	Cancel Reserve	Yes	Managed Rec Site, Aspen, REC0535.	Cancel	N/A	N/A	N/A	N/A	The client has requested this authorization be cancelled	Agree	Cancel	N/A	N/A	N/A	N/A	As Delegated Decision Maker I approve of the recommendations as presented to me.
6402556	UREP/ Recreation Reserve	Sec 16 Map Reserve	Keep Reserve	Yes	Existing road access, Good site for boaters, paddlers, picnicking, fishing, camping, hunting, winter activities	Amend	No Change	No Change	Change to Rec & Trails (IP#187073)	12	Amend IP and TERM	Agree	Amend	No Change	No Change	Change to Rec & Trails (IP#187073)	12	As Delegated Decision Maker I approve of the recommendations as presented to me.
6402572	UREP/ Recreation Reserve	Sec 16 Map Reserve	Cancel Reserve	Yes	Managed Rec Site, REC0513, Augier Lake.	Cancel	N/A	N/A	N/A	N/A	The client has requested this authorization be cancelled	Agree	Cancel	N/A	N/A	N/A	N/A	As Delegated Decision Maker I approve of the recommendations as presented to me.
6402574	UREP/ Recreation Reserve	Sec 16 Map Reserve	Cancel Reserve	Yes	Managed Rec Site, REC0502,	Cancel	N/A	N/A	N/A	N/A	The client has requested this authorization be cancelled	Agree	Cancel	N/A	N/A	N/A	N/A	As Delegated Decision Maker I approve of the recommendations

Province of British Columbia

REVIEW			REFER			RECOMMEND						DECISION						
File	Sub purpose	Subtype (Sec. 15, Sec. 16, Sec. 17, Sec. 66, NOI)	Update Status (Keep, Amend, Cancel)	Improve ments on the Land	Client's Comments / Rationale	Keep/ Amend/ Cancel	Change Subtype (Sec. 15, Sec. 16, Sec. 17, Sec. 66, NOI)	Assign to Client	Change Interested Party (IP) No.	Change Term (years)	Auth Specialist/ Contractor's Recommendatio n/ Comment	Agree or Disagree with Recommen dation	Keep/ Amend/ Cancel	Change Subtype (Sec. 15, Sec. 16, Sec. 17, Sec. 66, NOI)	Assign to Client	Change Interested Party (IP) No.	Change Term (years)	Delegated Decision Maker Comments
					Taltapin Lake.													as presented to me.
6402577	UREP/ Recreation Reserve	Sec 16 Map Reserve	Cancel Reserve	Yes	Managed Rec Site, REC0588, Trout Lake.	Cancel	N/A	N/A	N/A	N/A	The client has requested this authorization be cancelled	Agree	Cancel	N/A	N/A	N/A	N/A	As Delegated Decision Maker I approve of the recommendations as presented to me.
6402579	UREP/ Recreation Reserve	Sec 16 Map Reserve	Cancel Reserve	Yes	Managed Rec Site, REC0508, McClure Pit/Govt Point.	Cancel	N/A	N/A	N/A	N/A	The client has requested this authorization be cancelled	Agree	Cancel	N/A	N/A	N/A	N/A	As Delegated Decision Maker I approve of the recommendations as presented to me.
6402580	UREP/ Recreation Reserve	Sec 16 Map Reserve	Cancel Reserve	Yes	Managed Rec Site, REC0544, Uncha Lake.	Cancel	N/A	N/A	N/A	N/A	The client has requested this authorization be cancelled	Agree	Cancel	N/A	N/A	N/A	N/A	As Delegated Decision Maker I approve of the recommendations as presented to me.
6402593	UREP/ Recreation Reserve	Sec 16 Map Reserve	Keep Reserve	Yes	Existing road access and connectivity with bordering polygons, Good site for boaters, paddlers, picnicking, fishing, camping, hunting, winter activities	Amend	No Change	No Change	Change to Rec & Trails (IP#187073)	12	Amend IP and TERM	Agree	Amend	No Change	No Change	Change to Rec & Trails (IP#187073)	12	As Delegated Decision Maker I approve of the recommendations as presented to me.
6402632	UREP/ Recreation Reserve	Sec 16 Map Reserve	Cancel Reserve	Yes	Managed Rec Site, REC0586,	Cancel	N/A	N/A	N/A	N/A	The client has requested this	Agree	Cancel	N/A	N/A	N/A	N/A	As Delegated Decision Maker I approve of the

Province of British Columbia

REVIEW			REFER			RECOMMEND						DECISION						
File	Sub purpose	Subtype (Sec. 15, Sec. 16, Sec. 17, Sec. 66, NOI)	Update Status (Keep, Amend, Cancel)	Improve ments on the Land	Client's Comments / Rationale	Keep/ Amend/ Cancel	Change Subtype (Sec. 15, Sec. 16, Sec. 17, Sec. 66, NOI)	Assign to Client	Change Interested Party (IP) No.	Change Term (years)	Auth Specialist/ Contractor's Recommendatio n/ Comment	Agree or Disagree with Recommen dation	Keep/ Amend/ Cancel	Change Subtype (Sec. 15, Sec. 16, Sec. 17, Sec. 66, NOI)	Assign to Client	Change Interested Party (IP) No.	Change Term (years)	Delegated Decision Maker Comments
					Sweeney Lake W.						authorization be cancelled							recommendations as presented to me.
6402633	UREP/ Recreation Reserve	Sec 16 Map Reserve	Cancel Reserve	Yes	Managed Rec Site, REC0574, Kager Lake.	Cancel	N/A	N/A	N/A	N/A	The client has requested this authorization be cancelled	Agree	Cancel	N/A	N/A	N/A	N/A	As Delegated Decision Maker I approve of the recommendations as presented to me.
6402635	UREP/ Recreation Reserve	Sec 16 Map Reserve	Keep Reserve	No	Adjacent to Municipal Park. Trails exist.	Amend	No Change	No Change	Change to Rec &Trails (IP#187073)	12	Amend IP and TERM	Agree	Amend	No Change	No Change	Change to Rec &Trails (IP#187073)	12	As Delegated Decision Maker I approve of the recommendations as presented to me.
6402639	UREP/ Recreation Reserve	Sec 16 Map Reserve	Cancel Reserve	Yes	Managed Rec Site, REC0632, Binta Lake N.	Cancel	N/A	N/A	N/A	N/A	The client has requested this authorization be cancelled	Agree	Cancel	N/A	N/A	N/A	N/A	As Delegated Decision Maker I approve of the recommendations as presented to me.
6402715	UREP/ Recreation Reserve	Sec 16 Map Reserve	Cancel Reserve	Yes	Managed Rec Site, REC0536, Parrott Lake.	Cancel	N/A	N/A	N/A	N/A	The client has requested this authorization be cancelled	Agree	Cancel	N/A	N/A	N/A	N/A	As Delegated Decision Maker I approve of the recommendations as presented to me.
6402792	UREP/ Recreation Reserve	Sec 16 Map Reserve	Cancel Reserve	Yes	Managed Rec Site, REC0539, Old Fort.	Cancel	N/A	N/A	N/A	N/A	The client has requested this authorization be cancelled	Agree	Cancel	N/A	N/A	N/A	N/A	As Delegated Decision Maker I approve of the recommendations as presented to me.
6403442	UREP/ Recreation Reserve	Sec 16 Map Reserve	Keep Reserve	No	Existing road access. Proximity to good road. Likely	Amend	No Change	No Change	Change to Rec &Trails (IP#187073)	1	Amend IP and TERM to 1 year and allow one, 1- year renewal to allow Rec &	Agree	Amend	No Change	No Change	Change to Rec &Trails (IP#187073)	1	As Delegated Decision Maker I approve of the recommendations

Province of British Columbia

REVIEW			REFER			RECOMMEND						DECISION						
File	Sub purpose	Subtype (Sec. 15, Sec. 16, Sec. 17, Sec. 66, NOI)	Update Status (Keep, Amend, Cancel)	Improvements on the Land	Client's Comments / Rationale	Keep/ Amend/ Cancel	Change Subtype (Sec. 15, Sec. 16, Sec. 17, Sec. 66, NOI)	Assign to Client	Change Interested Party (IP) No.	Change Term (years)	Auth Specialist/ Contractor's Recommendation/ Comment	Agree or Disagree with Recommendation	Keep/ Amend/ Cancel	Change Subtype (Sec. 15, Sec. 16, Sec. 17, Sec. 66, NOI)	Assign to Client	Change Interested Party (IP) No.	Change Term (years)	Delegated Decision Maker Comments
					existing rec use.						Trails to inspect site. Cancel after term and if no information is provided.							as presented to me.
6404162	UREP/ Recreation Reserve	Notation Of Interest	Keep Reserve	Yes	Exisrting road access, Good site for boaters, paddlers, picnicking, fishing, camping, hunting, winter activities	Amend	No Change	No Change	Change to Rec & Trails (IP#187073)	12	Amend IP and TERM	Agree	Amend	No Change	No Change	Change to Rec & Trails (IP#187073)	12	As Delegated Decision Maker I approve of the recommendations as presented to me.
6404820	UREP/ Recreation Reserve	Sec 16 Map Reserve	Keep Reserve	No	Existng rec use adjacent. Nearby road and lake, Good site for boaters, paddlers, picnicking, fishing, camping, hunting.	Amend	No Change	No Change	Change to Rec & Trails (IP#187073)	12	Amend IP and TERM	Agree	Amend	No Change	No Change	Change to Rec & Trails (IP#187073)	12	As Delegated Decision Maker I approve of the recommendations as presented to me.
6405252	UREP/ Recreation Reserve	Sec 16 Map Reserve	Keep Reserve	Yes	Existing road access, Good site for boaters, paddlers, picnicking, fishing, camping, hunting, winter activities	Amend	No Change	No Change	Change to Rec & Trails (IP#187073)	12	Amend IP and TERM	Agree	Amend	No Change	No Change	Change to Rec & Trails (IP#187073)	12	As Delegated Decision Maker I approve of the recommendations as presented to me.

Province of British Columbia

REVIEW			REFER			RECOMMEND						DECISION						
File	Sub purpose	Subtype (Sec. 15, Sec. 16, Sec. 17, Sec. 66, NOI)	Update Status (Keep, Amend, Cancel)	Improvements on the Land	Client's Comments / Rationale	Keep/ Amend/ Cancel	Change Subtype (Sec. 15, Sec. 16, Sec. 17, Sec. 66, NOI)	Assign to Client	Change Interested Party (IP) No.	Change Term (years)	Auth Specialist/ Contractor's Recommendation/ Comment	Agree or Disagree with Recommendation	Keep/ Amend/ Cancel	Change Subtype (Sec. 15, Sec. 16, Sec. 17, Sec. 66, NOI)	Assign to Client	Change Interested Party (IP) No.	Change Term (years)	Delegated Decision Maker Comments
6405331	UREP/ Recreation Reserve	Sec 16 Map Reserve	Keep Reserve	Yes	Existing road access, Good site for boaters, paddlers, picnicking, fishing, camping, hunting	Keep	No Change	No Change	No Change	12	No changes, other than TERM, are required for this authorization	Agree	Keep	No Change	No Change	No Change	12	As Delegated Decision Maker I approve of the recommendations as presented to me.
6406044	UREP/ Recreation Reserve	Sec 16 Map Reserve	Keep Reserve	No	Area is a fossil bed of natural and touristic interest, fossils are uncommon in the area around Terrace	Amend	No Change	No Change	Change to Rec & Trails (IP#187073)	12	Amend IP and TERM	Agree	Amend	No Change	No Change	Change to Rec & Trails (IP#187073)	12	As Delegated Decision Maker I approve of the recommendations as presented to me.
6406080	UREP/ Recreation Reserve	Sec 16 Map Reserve	Keep Reserve	No	Nearby road access, Good site for boaters, paddlers, picnicking, fishing, camping, hunting	Amend	No Change	No Change	Change to Rec & Trails (IP#187073)	12	Amend IP and TERM	Agree	Amend	No Change	No Change	Change to Rec & Trails (IP#187073)	12	As Delegated Decision Maker I approve of the recommendations as presented to me.
6406365	UREP/ Recreation Reserve	Sec 16 Map Reserve	Cancel Reserve	Yes	Managed Rec Site, REC0547, Lund Lake.	Cancel	N/A	N/A	N/A	N/A	The client has requested this authorization be cancelled	Agree	Cancel	N/A	N/A	N/A	N/A	As Delegated Decision Maker I approve of the recommendations as presented to me.

LAND USE REPORT

SK - LAND MGMNT

File:	See attached table	Report Date:	July 17, 2020
Applicant:	VARIOUS AGENCIES		
Application Type:	No change	LMM Policy:	see below
Purpose:	No change from original	Sub-Purpose:	see below
Type:	see below	Sub-Type:	see below
Commencement Date:	No change from original	Term:	See attached table
Purpose Statement:	A comprehensive review of all Land Act reserves (Sec. 15), withdrawals (Sec 16 & 17), prohibitions (Sec. 66), and Notations of Interest ("authorizations") held by Various Agencies was completed. Referral comments provided in the attached table identify: a) authorizations to be retained/renewed, b) authorizations to be cancelled, and c) authorizations requested to be transferred to other agencies.		
Tenure Area:	Consistent with area prior to renewal or amendment except where the authorization has been cancelled (see attached table)		
Location:	Consistent with location prior to renewal or amendment except where the authorization has been cancelled (see attached table) Note: Amendment of any authorization listed on the attached table did not include a change in shape, size or location.		
Legal Description:	Consistent with legal description prior to renewal or amendment except where the authorization has been cancelled (see attached table). Note: Amendment of any authorization listed on the attached table did not include a change in shape, size or location.		
Site Information:	Site description for each file listed on the attached table is consistent with the site description prior to renewal or amendment except where the authorization has been cancelled (see attached).		
Referrals	See attached table for referral responses		
Public Engagement	Not Applicable		
Status Review	See attached table. Any overlaps with existing authorizations were identified through GIS analysis. Where there were tenuring conflicts or overlap with other reserves, withdrawals or notation of interests, these conflicts were factored in the recommendations and final decision.		

First Nations Consultation and Engagement:	Not applicable
---	----------------

Rent, Security, Insurance, and other financial factors	Not Applicable
---	----------------

Recommendation & Rationale:	See attached table
--	--------------------

Approval:**Land Use Report Prepared by:**

Jennifer Chermesnok, Authorizations Specialist

Approved by:

Signature



Name: Bobby Love

Delegated Authority (position): Director, Resource Authorizations

Date: July 17, 2020

Province of British Columbia

REVIEW			REFER			RECOMMEND						DECISION						
File	Subpurpose	Subtype (Sec. 15, Sec. 16, Sec. 17, Sec. 66, NOI)	Update Status (Keep, Amend, Cancel)	Improve ments on the Land	Client's Comments / Rationale	Keep/ Amend/ Cancel	Change Subtype (Sec. 15, Sec. 16, Sec. 17, Sec. 66, NOI)	Assign to Client	Change Interested Party (IP) No.	Change Term (years)	Auth Specialist/ Contractor's Recommendation /Comment	Agree or Disagree with Recommendation	Keep/ Amend/ Cancel	Change Subtype (Sec. 15, Sec. 16, Sec. 17, Sec. 66, NOI)	Assign to Client	Change Interested Party (IP) No.	Change Term (years)	Delegated Decision Maker Comments
0176859	Urep/Recreation Reserve	Sec 16 Map Reserve			This one has 3 sites: Lakelse West (8349), Lakelse Riverside (8965), and Lakelse Lake L5138 (8967). 8349 is West Shore of Lakelse Lake - file says usable for a small day use facility. One of three remaining public lands on W shore of Lakelse. Access by boat or Beam Station Rd. Private cabins on either side. This one within Lot 6256. TRANSFER TO REC SITES & TRAILS. 8965 is Lakelse River. Heavily used fishing spot on Lakelse River. Access from Beam Stn Rd and trail, and trail from CNR ROW. Favourite local canoeing spot. Trumpeter swans winter here, good grizzly & black bear area. SPLIT THIS SHAPE INTO A SEPARATE FILE FOR FISH & WILDLIFE. 8967 is on Lot 5138 and is for lake access. TRANSFER THIS SITE TO REC SITES & TRAILS.	Cancel	N/A	N/A	N/A	N/A	Parks would like to split this reserve, portion transferred to Rec Sites & Trails and another portion to Fish & Wildlife. It is best cancelled with Rec Sites & Trails and Fish & Wildlife applying for the areas they are interested in. BC Parks to contact RS&T and F&W to advise them accordingly.	Agree	Cancel	N/A	N/A	N/A	N/A	As Delegated Decision Maker I approve of the recommendations in columns AH to AM as presented to me.

Province of British Columbia

REVIEW			REFER			RECOMMEND						DECISION						
File	Subpurpose	Subtype (Sec. 15, Sec. 16, Sec. 17, Sec. 66, NOI)	Update Status (Keep, Amend, Cancel)	Improve ments on the Land	Client's Comments / Rationale	Keep/ Amend/ Cancel	Change Subtype (Sec. 15, Sec. 16, Sec. 17, Sec. 66, NOI)	Assign to Client	Change Interested Party (IP) No.	Change Term (years)	Auth Specialist/ Contractor's Recommendation /Comment	Agree or Disagree with Recommendation	Keep/ Amend/ Cancel	Change Subtype (Sec. 15, Sec. 16, Sec. 17, Sec. 66, NOI)	Assign to Client	Change Interested Party (IP) No.	Change Term (years)	Delegated Decision Maker Comments
0185088	Urep/Recreation Reserve	Sec 16 Map Reserve			TRANSFER TO LANDS TO WORK WITH TOWN OR REGIONAL DISTRICT.	Cancel	N/A	N/A	N/A	N/A	Lands will not take on any authorizations. Holder will be required to contact the Town or Regional District. If there is any interest, an application can be made to FCBC.	Agree	Cancel	N/A	N/A	N/A	N/A	As Delegated Decision Maker I approve of the recommendations in columns AH to AM as presented to me.
0314250	Urep/Recreation Reserve	Sec 16 Map Reserve	Keep Reserve		This is the site of our Regional District's Foreman ridge waste management facility under permit with the Ministry of Environment that serves the City of Terrace, Thornhill and surrounding rural areas. This file was just reinstated by Lands on Jan 24/18. No additional rationale should be required.	Amend	No Change	Ministry of Environment and Climate Change, Protection-EPD	9613	12 years	Change Client, IP and TERM	Agree	Amend	No Change	Ministry of Environment and Climate Change, Protection-EPD	9613	12 years	As Delegated Decision Maker I approve of the recommendations in columns AH to AM as presented to me.
6405034	Urep/Recreation Reserve	Sec 16 Map Reserve	Cancel Reserve		This file can be cancelled. It's internal to Nakina-Inklin Conservancy.	Cancel	N/A	N/A	N/A	N/A	The client has requested this authorization be cancelled	Agree	Cancel	N/A	N/A	N/A	N/A	As Delegated Decision Maker I approve of the recommendations in columns AH to AM as presented to me.
0232602	Sand And Gravel	Sec 16 Map Reserve				Amend	Section 17	No Change	No Change	14 years	The current area for the reserve is listed as 945 Ha. I recommend amending the area to 33.8 to more accurately reflect the reserve footprint.	Agree	Section 17	No Change	No Change	No Change	14 years	As Delegated Decision Maker I approve of the recommendations identified.

Province of British Columbia

REVIEW			REFER			RECOMMEND						DECISION						
File	Subpurpose	Subtype (Sec. 15, Sec. 16, Sec. 17, Sec. 66, NOI)	Update Status (Keep, Amend, Cancel)	Improve ments on the Land	Client's Comments / Rationale	Keep/ Amend/ Cancel	Change Subtype (Sec. 15, Sec. 16, Sec. 17, Sec. 66, NOI)	Assign to Client	Change Interested Party (IP) No.	Change Term (years)	Auth Specialist/ Contractor's Recommendation /Comment	Agree or Disagree with Recommendation	Keep/ Amend/ Cancel	Change Subtype (Sec. 15, Sec. 16, Sec. 17, Sec. 66, NOI)	Assign to Client	Change Interested Party (IP) No.	Change Term (years)	Delegated Decision Maker Comments
0349581	Miscellaneous Land Uses /Other	Sec 16 Map Reserve				Cancel	N/A	N/A	N/A	N/A	The original recommendation was to amend this to a Section 17, however, it has been discovered that this reserve is within a park and should be cancelled.	Agree	Cancel	N/A	N/A	N/A	N/A	As Delegated Decision Maker I approve of the recommendations identified.

LAND USE REPORT

SK - LAND MGMNT

File:	See attached table	Report Date:	June 4, 2020
Applicant:	VARIOUS AGENCIES		
Application Type:	No change	LMM Policy:	Various
Purpose:	No change from original	Sub-Purpose:	No change from original
Type:	No change from original	Sub-Type:	No change from original
Commencement Date:	No change from original	Term:	See attached table
Purpose Statement:	A comprehensive review of all Land Act reserves (Sec. 15), withdrawals (Sec 16 & 17), prohibitions (Sec. 66), and Notations of Interest ("authorizations") held by Various Agencies was completed. Referral comments provided in the attached table identify: a) authorizations to be retained/renewed, b) authorizations to be cancelled, and c) authorizations requested to be transferred to other agencies.		
Tenure Area:	Consistent with area prior to renewal or amendment except where the authorization has been cancelled (see attached table)		
Location:	Consistent with location prior to renewal or amendment except where the authorization has been cancelled (see attached table) Note: Amendment of any authorization listed on the attached table did not include a change in shape, size or location.		
Legal Description:	Consistent with legal description prior to renewal or amendment except where the authorization has been cancelled (see attached table). Note: Amendment of any authorization listed on the attached table did not include a change in shape, size or location.		
Site Information:	Site description for each file listed on the attached table is consistent with the site description prior to renewal or amendment except where the authorization has been cancelled (see attached).		
Referrals	See attached table for referral responses		
Public Engagement	Not Applicable		
Status Review	See attached table. Any overlaps with existing authorizations were identified through GIS analysis. Where there were tenuring conflicts or overlap with other reserves, withdrawals or notation of interests, these conflicts were factored in the recommendations and final decision.		

First Nations Consultation and Engagement:	Not applicable
---	----------------

Rent, Security, Insurance, and other financial factors	Not Applicable
---	----------------


Recommendation & Rationale:	See attached table
--	--------------------

Approval:**Land Use Report Prepared by:**

Josephine Love, Map Reserve Review Contractor

Land Use Report Reviewed by:

Darren Witt, Sr. Land officer

Approved by:


Signature

Name: Bobby Love

Delegated Authority (position): Director, Resource Authorizations

Date: June 4, 2020

Province of British Columbia

REVIEW			REFER			RECOMMEND						DECISION						
File	Subpurpose	Subtype (Sec. 15, Sec. 16, Sec. 17, Sec. 66, NOI)	Update Status (Keep, Amend, Cancel)	Improve ments on the Land	Client's Comments / Rationale	Keep/ Amend/ Cancel	Change Subtype (Sec. 15, Sec. 16, Sec. 17, Sec. 66, NOI)	Assign to Client	Change Interested Party (IP) No.	Change Term (years)	Auth Specialist/ Contractor's Recommendation /Comment	Agree or Disagree with Recommendation	Keep/ Amend/ Cancel	Change Subtype (Sec. 15, Sec. 16, Sec. 17, Sec. 66, NOI)	Assign to Client	Change Interested Party (IP) No.	Change Term (years)	Delegated Decision Maker Comments
0175598	Flooding Reserve	Sec 16 Map Reserve	Cancel Reserve		Close to 85% of this reserve is now protected within two parks, Morice Lake and Neneikehnanka and BC parks. the establishment of the Class A Parks essentially canceled that flood reserve which was tied to the construction of a Dam on either the Morice or Nanika River	Cancel	N/A	N/A	N/A	N/A	The client has requested this authorization be cancelled	Agree	Cancel	N/A	N/A	N/A	N/A	As Delegated Decision Maker I approve of the recommendations as presented to me.
0191465	Urep/ Recreation Reserve	Sec 16 Map Reserve	Keep Reserve	Yes	Road Access, Good site for boaters, paddlers, picnicking, fishing, camping, hunting As indicated previously, BC Parks is not the interest holder of this file (interests expired in 1990). This is an overlap with the Morley Lake Rec Site. Please contact Rec Sites & Trails for direction.	Amend	No Change	FLNRORD, Recreation Sites & Trails, Smithers	IP# 187073	12	Change Client, IP and TERM	Agree	Amend	No Change	FLNRORD, Recreation Sites & Trails, Smithers	IP# 187073	12	As Delegated Decision Maker I approve of the recommendations as presented to me.
0210603	Forest Management Research	Sec 16 Map Reserve			Site is a registered contaminated site (ID # 2958). Historically site had been used as battery disposal area.	Amend	No Change	FLNRORD, Nadina District	IP #292442	11	Change Client, IP and TERM. Change Subpurpose to Eniromental Protection	Agree	Amend	No Change	FLNRORD, Nadina District	IP #292442	11	As Delegated Decision Maker I approve of the recommendations as presented to me.

Province of British Columbia

REVIEW			REFER			RECOMMEND						DECISION						
File	Subpurpose	Subtype (Sec. 15, Sec. 16, Sec. 17, Sec. 66, NOI)	Update Status (Keep, Amend, Cancel)	Improve ments on the Land	Client's Comments / Rationale	Keep/ Amend/ Cancel	Change Subtype (Sec. 15, Sec. 16, Sec. 17, Sec. 66, NOI)	Assign to Client	Change Interested Party (IP) No.	Change Term (years)	Auth Specialist/ Contractor's Recommendation /Comment	Agree or Disagree with Recommendation	Keep/ Amend/ Cancel	Change Subtype (Sec. 15, Sec. 16, Sec. 17, Sec. 66, NOI)	Assign to Client	Change Interested Party (IP) No.	Change Term (years)	Delegated Decision Maker Comments
0225777	Forest Management Research	Sec 16 Map Reserve	Cancel Reserve		Email from Mary Moran Jan 28, 2020 advising reserve should be cancelled as there is no interest in the former lookout on Copper Mountain.	Cancel	N/A	N/A	N/A	N/A	The client has requested this authorization be cancelled	Agree	Cancel	N/A	N/A	N/A	N/A	As Delegated Decision Maker I approve of the recommendations as presented to me.
0301190	Forest Management Research	Sec 16 Map Reserve				Keep	No Change	No Change	No Change	1	DSS is to be notified they have 1 year to determine if it is theirs. If not the authorization should be cancelled or not replaced at time of renewal	Agree	Keep	No Change	No Change	No Change	1	I approve of the recommendation. DSS is to be notified they have 1 year to determine if it is theirs. If not the authorization should be cancelled or not replaced at time of renewal
0331030	Forest Management Research	Sec 17 Designated Use Area				Keep	No Change	No Change	No Change	11	No changes, other than TERM, are required for this authorization	Agree	Keep	No Change	No Change	No Change	11	As Delegated Decision Maker I approve of the recommendations as presented to me.
0331031	Forest Management Research	Sec 17 Designated Use Area				Keep	No Change	No Change	No Change	11	No changes, other than TERM, are required for this authorization	Agree	Keep	No Change	No Change	No Change	11	As Delegated Decision Maker I approve of the recommendations as presented to me.
0331032	Forest Management Research	Sec 17 Designated Use Area				Keep	No Change	No Change	No Change	11	No changes, other than TERM, are required for this authorization	Agree	Keep	No Change	No Change	No Change	11	As Delegated Decision Maker I approve of the recommendations as presented to me.
0331737	Forest Management Research	Sec 17 Designated Use Area				Keep	No Change	No Change	No Change	11	No changes, other than TERM, are required for this authorization	Agree	Keep	No Change	No Change	No Change	11	As Delegated Decision Maker I approve of the recommendations as presented to me.
0348521	Forest Management Research	Sec 17 Designated Use Area				Amend	No Change	FLNRORD, Forestry - Resource Manageme nt, Research- Smithers	IP #292442	11	Change Client, IP and TERM	Agree	Amend	No Change	FLNRORD, Forestry - Resource Manageme nt, Research- Smithers	IP #292442	11	As Delegated Decision Maker I approve of the recommendations as presented to me.

Province of British Columbia

REVIEW			REFER			RECOMMEND						DECISION						
File	Subpurpose	Subtype (Sec. 15, Sec. 16, Sec. 17, Sec. 66, NOI)	Update Status (Keep, Amend, Cancel)	Improve ments on the Land	Client's Comments / Rationale	Keep/ Amend/ Cancel	Change Subtype (Sec. 15, Sec. 16, Sec. 17, Sec. 66, NOI)	Assign to Client	Change Interested Party (IP) No.	Change Term (years)	Auth Specialist/ Contractor's Recommendation /Comment	Agree or Disagree with Recommendation	Keep/ Amend/ Cancel	Change Subtype (Sec. 15, Sec. 16, Sec. 17, Sec. 66, NOI)	Assign to Client	Change Interested Party (IP) No.	Change Term (years)	Delegated Decision Maker Comments
1413212	Environment Protection/Co nservation	Sec 17 Designated Use Area				Cancel	No Change	No Change	No Change	No Change	Reserve was established in 2012 because BMT's did not show up on a status report. The One-Status Report now shows the BMT's as a "Constraint" under "Legal Strategic Land and Resource Planning Objectives" There is no longer a need for a Section 17 to preserve the interest.	Agree	Cancel	No Change	No Change	No Change	No Change	As Delegated Decision Maker I approve of the recommendations as presented to me.
1413218	Environment Protection/Co nservation	Sec 17 Designated Use Area				Cancel	No Change	No Change	No Change	No Change	Reserve was established in 2012 because BMT's did not show up on a status report. The One-Status Report now shows the BMT's as a "Constraint" under "Legal Strategic Land and Resource Planning Objectives" There is no longer a need for a Section 17 to preserve the interest.	Agree	Cancel	No Change	No Change	No Change	No Change	As Delegated Decision Maker I approve of the recommendations as presented to me.
1413219	Environment Protection/Co nservation	Sec 17 Designated Use Area				Cancel	No Change	No Change	No Change	No Change	Reserve was established in 2012 because BMT's did not show up on a status report. The One-Status	Agree	Cancel	No Change	No Change	No Change	No Change	As Delegated Decision Maker I approve of the recommendations as presented to me.

Province of British Columbia

REVIEW			REFER			RECOMMEND					DECISION							
File	Subpurpose	Subtype (Sec. 15, Sec. 16, Sec. 17, Sec. 66, NOI)	Update Status (Keep, Amend, Cancel)	Improve ments on the Land	Client's Comments / Rationale	Keep/ Amend/ Cancel	Change Subtype (Sec. 15, Sec. 16, Sec. 17, Sec. 66, NOI)	Assign to Client	Change Interested Party (IP) No.	Change Term (years)	Auth Specialist/ Contractor's Recommendation /Comment	Agree or Disagree with Recommendation	Keep/ Amend/ Cancel	Change Subtype (Sec. 15, Sec. 16, Sec. 17, Sec. 66, NOI)	Assign to Client	Change Interested Party (IP) No.	Change Term (years)	Delegated Decision Maker Comments
											Report now shows the BMT's as a "Constraint" under "Legal Strategic Land and Resource Planning Objectives" There is no longer a need for a Section 17 to preserve the interest.							
1413222	Environment Protection/Conservation	Sec 17 Designated Use Area				Cancel	No Change	No Change	No Change	No Change	Reserve was established in 2012 because BMT's did not show up on a status report. The One-Status Report now shows the BMT's as a "Constraint" under "Legal Strategic Land and Resource Planning Objectives" There is no longer a need for a Section 17 to preserve the interest.	Agree	Cancel	No Change	No Change	No Change	No Change	As Delegated Decision Maker I approve of the recommendations as presented to me.
1413223	Environment Protection/Conservation	Sec 17 Designated Use Area				Cancel	No Change	No Change	No Change	No Change	Reserve was established in 2012 because BMT's did not show up on a status report. The One-Status Report now shows the BMT's as a "Constraint" under "Legal Strategic Land and Resource Planning Objectives" There	Agree	Cancel	No Change	No Change	No Change	No Change	As Delegated Decision Maker I approve of the recommendations as presented to me.

Province of British Columbia

REVIEW			REFER			RECOMMEND						DECISION						
File	Subpurpose	Subtype (Sec. 15, Sec. 16, Sec. 17, Sec. 66, NOI)	Update Status (Keep, Amend, Cancel)	Improve ments on the Land	Client's Comments / Rationale	Keep/ Amend/ Cancel	Change Subtype (Sec. 15, Sec. 16, Sec. 17, Sec. 66, NOI)	Assign to Client	Change Interested Party (IP) No.	Change Term (years)	Auth Specialist/ Contractor's Recommendation /Comment	Agree or Disagree with Recommendation	Keep/ Amend/ Cancel	Change Subtype (Sec. 15, Sec. 16, Sec. 17, Sec. 66, NOI)	Assign to Client	Change Interested Party (IP) No.	Change Term (years)	Delegated Decision Maker Comments
											is no longer a need for a Section 17 to preserve the interest.							
1413224	Environment Protection/Conservation	Sec 17 Designated Use Area				Cancel	No Change	No Change	No Change	No Change	Reserve was established in 2012 because BMT's did not show up on a status report. The One-Status Report now shows the BMT's as a "Constraint" under "Legal Strategic Land and Resource Planning Objectives" There is no longer a need for a Section 17 to preserve the interest.	Agree	Cancel	No Change	No Change	No Change	No Change	As Delegated Decision Maker I approve of the recommendations as presented to me.
6400242	Extensive	Notation Of Interest	Cancel Reserve		No Longer required	Cancel	N/A	N/A	N/A	8	The client has requested this authorization be cancelled	Agree	Cancel	N/A	N/A	N/A	8	As Delegated Decision Maker I approve of the recommendations as presented to me.
6400491	Science Measurement /Research	Sec 16 Map Reserve				Keep	No Change	No Change	No Change	1	Lands to identify who holds the authorization to determine if it should be retained.	Disagree	Cancel	N/A	N/A	N/A	N/A	No information or rationale to retain authorization. Additionally, there is very little risk to the area from development activity. Should a client be identified for the authorization a new one could be established for them.
6400251	Sand And Gravel	Sec 16 Map Reserve	Keep Reserve	Yes	Quarry at top of Glacier Gulch Rd; source of rip-rap to contain the creek. Used as recently as	Keep	No Change	No Change	No Change	1	Lands to identify who holds the authorization to determine if it	Disagree	Cancel	N/A	N/A	N/A	N/A	Cancel authorization and have another interested party apply for the area. I

Province of British Columbia

REVIEW			REFER			RECOMMEND						DECISION						
File	Subpurpose	Subtype (Sec. 15, Sec. 16, Sec. 17, Sec. 66, NOI)	Update Status (Keep, Amend, Cancel)	Improve ments on the Land	Client's Comments / Rationale	Keep/ Amend/ Cancel	Change Subtype (Sec. 15, Sec. 16, Sec. 17, Sec. 66, NOI)	Assign to Client	Change Interested Party (IP) No.	Change Term (years)	Auth Specialist/ Contractor's Recommendation /Comment	Agree or Disagree with Recommend ation	Keep/ Amend/ Cancel	Change Subtype (Sec. 15, Sec. 16, Sec. 17, Sec. 66, NOI)	Assign to Client	Change Interested Party (IP) No.	Change Term (years)	Delegated Decision Maker Comments
					2009 by Rec Sites/Trails. Recommend extending to June 2021 while Lands engages with Water, Rec Sites, MOTI to determine need and action.						should be retained.							suggest Rec Sites & Trails.
6402207	Forest Management Research	Notation Of Interest				Cancel	N/A	N/A	N/A	N/A	Referred to CMD and SSD. Both s. 22 and s. 22 cannot confirm who the correct holder should be. This is an NOI issued in 1985 and there is no apparent rational to keep.	Agree	Cancel	N/A	N/A	N/A	N/A	As Delegated Decision Maker I approve of the recommendations as presented to me.
6402396	Greenbelt	Notation Of Interest				Cancel	N/A	N/A	N/A	N/A	Notation of Interest was issued in 1985 for 5 years on behalf of BC Lands. Applications received in this area would be posted to Applications, Comments, Reasons for Decisions (ACRFD) website and advertised in local newspaper to allow for public comment.	Agree	Cancel	N/A	N/A	N/A	N/A	As Delegated Decision Maker I approve of the recommendations as presented to me.
6402597	Forest Management Research	Sec 17 Designated Use Area				Keep	No Change	No Change	No Change	11	No changes, other than TERM, are required for this authorization	Agree	Keep	No Change	No Change	No Change	11	As Delegated Decision Maker I approve of the recommendations as presented to me.

Province of British Columbia

REVIEW			REFER			RECOMMEND						DECISION						
File	Subpurpose	Subtype (Sec. 15, Sec. 16, Sec. 17, Sec. 66, NOI)	Update Status (Keep, Amend, Cancel)	Improve ments on the Land	Client's Comments / Rationale	Keep/ Amend/ Cancel	Change Subtype (Sec. 15, Sec. 16, Sec. 17, Sec. 66, NOI)	Assign to Client	Change Interested Party (IP) No.	Change Term (years)	Auth Specialist/ Contractor's Recommendation /Comment	Agree or Disagree with Recommendation	Keep/ Amend/ Cancel	Change Subtype (Sec. 15, Sec. 16, Sec. 17, Sec. 66, NOI)	Assign to Client	Change Interested Party (IP) No.	Change Term (years)	Delegated Decision Maker Comments
6402910	Fish And Wildlife Management	Notation Of Interest				Keep	No Change	No Change	No Change	11	No changes, other than TERM, are required for this authorization	Agree	Keep	No Change	No Change	No Change	11	As Delegated Decision Maker I approve of the recommendations as presented to me.
6403015	Forest Management Research	Sec 17 Designated Use Area				Keep	No Change	No Change	No Change	11	No changes, other than TERM, are required for this authorization	Agree	Keep	No Change	No Change	No Change	11	As Delegated Decision Maker I approve of the recommendations as presented to me.
6405693	Watershed Reserve	Notation Of Interest				Amend	No Change	Regional District of Kitimat- Stikine	IP #5219	11	Change Client, IP and TERM	Agree	Amend	No Change	Regional District of Kitimat- Stikine	IP #5219	11	As Delegated Decision Maker I approve of the recommendations as presented to me.
6405818	School/Outdo or Education Facility	Notation Of Interest			Within the Smithers Official Community Plan identified as Civic/Community Use	Cancel	N/A	N/A	N/A	N/A	No need to have a Notation of Interest as this area has been identified as Civic/Community Use under the Smithers Official Community Plan. Any application over this area would have to be referred to the Town of Smithers who hold primarily interest in the land.	Agree	Cancel	N/A	N/A	N/A	N/A	As Delegated Decision Maker I approve of the recommendations in columns AH to AM as presented to me.
6407858	Heritage/Arch eological Site	Sec 16 Map Reserve	Keep Reserve	Yes	Might not be CLO but still required-BC Ferries Memorial- Sinking of Queen of the North and lives lost	Amend	No Change	British Columbia Ferry Services, Victoria, BC	IP #1907	15	Change Client, IP and TERM	Agree	Amend	No Change	British Columbia Ferry Services, Victoria, BC	IP #1907	15	As Delegated Decision Maker I approve of the recommendations as presented to me.
6408416	Other	Sec 17 Designated Use Area				Amend	No Change	Ministry of Energy, Mines & Petroleum Resources, Smithers	IP #3459	10	Change IP and TERM	Agree	Amend	No Change	Ministry of Energy, Mines & Petroleum Resources, Smithers	IP #3459	10	As Delegated Decision Maker I approve of the recommendations as presented to me.
6408565	Heritage/Arch eological Site	Notation Of Interest	Keep Reserve	Yes	RDKS-Historic cabin on Telegraph trail	Amend	No Change	Regional District of	IP #5219	10	Change IP and TERM	Agree	Amend	No Change	Regional District of	IP #5219	10	Client needs to inform other

Province of British Columbia

REVIEW			REFER			RECOMMEND						DECISION						
File	Subpurpose	Subtype (Sec. 15, Sec. 16, Sec. 17, Sec. 66, NOI)	Update Status (Keep, Amend, Cancel)	Improve ments on the Land	Client's Comments / Rationale	Keep/ Amend/ Cancel	Change Subtype (Sec. 15, Sec. 16, Sec. 17, Sec. 66, NOI)	Assign to Client	Change Interested Party (IP) No.	Change Term (years)	Auth Specialist/ Contractor's Recommendation /Comment	Agree or Disagree with Recommendation	Keep/ Amend/ Cancel	Change Subtype (Sec. 15, Sec. 16, Sec. 17, Sec. 66, NOI)	Assign to Client	Change Interested Party (IP) No.	Change Term (years)	Delegated Decision Maker Comments
					Should go to local government as C/Institutional tenure. Transfer to Land for 3 (?) years to engage with potential client.			Kitimat-Stikine							Kitimat-Stikine			interested party that they need to apply for this area.
6408733	Interim Measures	Sec 17 Designated Use Area	Keep Reserve			Amend	No Change	Ministry of Indigenous Relations And Reconciliation	IP #128784	5	Change Client, IP and TERM	Agree	Amend	No Change	Ministry of Indigenous Relations And Reconciliation	IP #128784	5	As Delegated Decision Maker I approve of the recommendations as presented to me.
6408734	Interim Measures	Notation Of Interest	Keep Reserve			Amend	No Change	Ministry of Indigenous Relations And Reconciliation	IP #128784	5	Change Client, IP and TERM	Agree	Amend	No Change	Ministry of Indigenous Relations And Reconciliation	IP #128784	5	As Delegated Decision Maker I approve of the recommendations as presented to me.
6408877	Environment Protection/Conservation	Notation Of Interest	Keep Reserve		NOI established for potential Biodiversity, Ministry and Tourism Area. OIC is being prepared by Nanaimo Office	Amend	No Change	FLNRORD, West Coast Region, Nanaimo	IP #292563	5	Change Client, IP and TERM for 5 years. Confirm at that time if OIC has been established or no longer required. Cancel NOI once confirmed	Agree	Amend	No Change	FLNRORD, West Coast Region, Nanaimo	IP #292563	5	As Delegated Decision Maker I approve of the recommendations as presented to me.
6408935	Heritage/Archaeological Site	Sec 16 Map Reserve	Keep Reserve	Yes	RCMP Memorial - This Reserve should be administered by Skeena Region Should go to local government as C?Institutional tenure. Transfer to Lands for 3(?) years to engage with potential client.	Amend	No Change	Royal Canadian Mounted Police, Ottawa, Ontario	IP #7853	15	Change Client, IP and TERM	Agree	Amend	No Change	Royal Canadian Mounted Police, Ottawa, Ontario	IP #7853	15	As Delegated Decision Maker I approve of the recommendations as presented to me.
6409003	Boat Haven	Sec 16 Map Reserve				Cancel	N/A	N/A	N/A	N/A	Direction from DDM is to cancel reserve for Boat	Agree	Cancel	N/A	N/A	N/A	N/A	As Delegated Decision Maker I approve of

Province of British Columbia

REVIEW			REFER			RECOMMEND						DECISION						
File	Subpurpose	Subtype (Sec. 15, Sec. 16, Sec. 17, Sec. 66, NOI)	Update Status (Keep, Amend, Cancel)	Improve ments on the Land	Client's Comments / Rationale	Keep/ Amend/ Cancel	Change Subtype (Sec. 15, Sec. 16, Sec. 17, Sec. 66, NOI)	Assign to Client	Change Interested Party (IP) No.	Change Term (years)	Auth Specialist/ Contractor's Recommendation /Comment	Agree or Disagree with Recommendation	Keep/ Amend/ Cancel	Change Subtype (Sec. 15, Sec. 16, Sec. 17, Sec. 66, NOI)	Assign to Client	Change Interested Party (IP) No.	Change Term (years)	Delegated Decision Maker Comments
											Havens as general usage to all boaters is provided under permission policy.							the recommendations as presented to me.
6409004	Boat Haven	Sec 16 Map Reserve				Cancel	N/A	N/A	N/A	N/A	Direction from DDM is to cancel reserve for Boat Havens as general usage to all boaters is provided under permission policy.	Agree	Cancel	N/A	N/A	N/A	N/A	As Delegated Decision Maker I approve of the recommendations as presented to me.
6409091	Gas And Oil Pipeline	Sec 17 Designated Use Area	Keep Reserve			Amend	No Change	FLNRORD, CLORB	IP #1895	10	Change Client, IP and TERM	Agree	Amend	No Change	FLNRORD, CLORB	IP #1895	10	As Delegated Decision Maker I approve of the recommendations as presented to me.

ORG. UNIT	MANAGING AGENCY	FILE #	STAGE	CLIENT NAME	STATUS	STATUS CHANGED DATE	APPLICATION TYPE	TYPE	SUBTYPE	PURPOSE	SUBPURPOSE	Tenure in good standing?	Conservation and Wildlife (Y/N)	Scanned/Paper Files	Include in FOI	Additional Information	
SK - LAND MGMNT - SKEENA FIELD OFFICE	MAL	6401295	TENURE	MINISTRY OF FORESTS, LANDS, NATURAL RESOURCE OPERA	CANCELLED	Jan 17 2018	NEW	RESERVE/NOTATION	SEC 16 MAP RESERVE	RESIDENTIAL	RURAL RESIDENTIAL	No	No		Non Responsive		
SK - LAND MGMNT - SKEENA FIELD OFFICE	MAL	6407858	APPLICATION		CANCELLED	Jan 24 2018	NEW	RESERVE/NOTATION	SEC 17 DESIGNATED USE AREA	ENVIRONMENT, CONSERVATION, & RECR	HERITAGE/ARCHEOLOGICAL SITE	Yes	No		Non Responsive	Amended	
SK - LAND MGMNT - SKEENA FIELD OFFICE	MAL	6406230	TENURE	MINISTRY OF FORESTS, LANDS, NATURAL RESOURCE OPERA	CANCELLED	Mar 01 2018	NEW	RESERVE/NOTATION	SEC 16 MAP RESERVE	INSTITUTIONAL	PUBLIC WORKS	No		Paper	Non Responsive		
SK - LAND MGMNT - SKEENA FIELD OFFICE	MAL	255078	TENURE	MINISTRY OF ENVIRONMENT AND CLIMATE CHANGE STRATEG	CANCELLED	Jul 11 2018	PRE-T	RESERVE/NOTATION	SEC 16 MAP RESERVE	ENVIRONMENT, CONSERVATION, & RECR	UREP/RECREATION RESERVE	No	Yes		Yes	see Cancellation LUR 255078; BC Parks cancellation request email	Single cancellation notice
SK - LAND MGMNT - SKEENA FIELD OFFICE	MAL	6408633	APPLICATION	NATURAL RESOURCES CANADA	CANCELLED	Jul 18 2018	NEW	RESERVE/NOTATION	SEC 17 DESIGNATED USE AREA	ENVIRONMENT, CONSERVATION, & RECR	SCIENCE MEASUREMENT/RESEARCH	Yes	No		Non Responsive		
SK - LAND MGMNT - SKEENA FIELD OFFICE	MAL	6408542	TENURE	MINISTRY OF FORESTS, LANDS, NATURAL RESOURCE OPERA	CANCELLED	Sep 14 2018	REP	RESERVE/NOTATION	SEC 16 MAP RESERVE	INDUSTRIAL	MISCELLANEOUS	No	No		Non Responsive		
SK - LAND MGMNT - SKEENA FIELD OFFICE	MAL	6408584	TENURE	MINISTRY OF FORESTS, LANDS, NATURAL RESOURCE OPERA	CANCELLED	Sep 14 2018	REP	RESERVE/NOTATION	SEC 16 MAP RESERVE	INDUSTRIAL	LIGHT INDUSTRIAL	No	No		Non Responsive		
SK - LAND MGMNT - SKEENA FIELD OFFICE	MAL	6408647	TENURE	MINISTRY OF FORESTS, LANDS, NATURAL RESOURCE OPERA	CANCELLED	Sep 14 2018	REP	RESERVE/NOTATION	SEC 16 MAP RESERVE	INDUSTRIAL	MISCELLANEOUS	No	No		Non Responsive		
SK - LAND MGMNT - SKEENA FIELD OFFICE	MAL	6408862	TENURE	MINISTRY OF FORESTS, LANDS, NATURAL RESOURCE OPERA	CANCELLED	Sep 14 2018	REP	RESERVE/NOTATION	SEC 16 MAP RESERVE	MISCELLANEOUS LAND USES	OTHER	No	No		Non Responsive		
SK - LAND MGMNT - SKEENA FIELD OFFICE	MAL	6408881	TENURE	MINISTRY OF FORESTS, LANDS, NATURAL RESOURCE OPERA	CANCELLED	Sep 14 2018	REP	RESERVE/NOTATION	SEC 17 DESIGNATED USE AREA	INDUSTRIAL	MISCELLANEOUS	No	No		Non Responsive		
SK - LAND MGMNT - SKEENA FIELD OFFICE	MAL	0283249	TENURE	MINISTRY OF TRANSPORTATION AND INFRASTRUCTURE	CANCELLED	Oct 16 2018	PRE-T	RESERVE/NOTATION	SEC 16 MAP RESERVE	QUARRYING	SAND AND GRAVEL	No	No		Non Responsive		
SK - LAND MGMNT - SKEENA FIELD OFFICE	MAL	6402073	TENURE	MINISTRY OF TRANSPORTATION AND INFRASTRUCTURE	CANCELLED	Oct 16 2018	PRE-T	RESERVE/NOTATION	SEC 16 MAP RESERVE	QUARRYING	SAND AND GRAVEL	No	No		Non Responsive		
SK - LAND MGMNT - SKEENA FIELD OFFICE	MAL	6408541	TENURE	MINISTRY OF FORESTS, LANDS, NATURAL RESOURCE OPERA	CANCELLED	Dec 27 2018	REP	RESERVE/NOTATION	SEC 16 MAP RESERVE	INDUSTRIAL	MISCELLANEOUS	No	No		Non Responsive		
SK - LAND MGMNT - SKEENA FIELD OFFICE	MAL	195048	TENURE	FORESTS	CANCELLED	Jan 20 2019	PRE-T	RESERVE/NOTATION	SEC 16 MAP RESERVE	ENVIRONMENT, CONSERVATION, & RECR	UREP/RECREATION RESERVE	No	Yes	Digital LUR	Yes	see Cancellation LUR A Yellow; BC Parks cancellation request email; Hetherington list	According to Darren's LUR, some of these overlap Anne Heatherington's list - that's why "maybe"
SK - LAND MGMNT - SKEENA FIELD OFFICE	MAL	0197432	TENURE	MINISTRY OF ENVIRONMENT AND CLIMATE CHANGE STRATEG	CANCELLED	Jan 21 2019	PRE-T	RESERVE/NOTATION	SEC 16 MAP RESERVE	ENVIRONMENT, CONSERVATION, & RECR	UREP/RECREATION RESERVE	No	Yes	Digital LUR	Yes	see Cancellation LUR A Yellow; BC Parks cancellation request email; Hetherington list	All of this section's digital LUR are on file 0195048
SK - LAND MGMNT - SKEENA FIELD OFFICE	MAL	0207783	TENURE	MINISTRY OF ENVIRONMENT AND CLIMATE CHANGE STRATEG	CANCELLED	Jan 21 2019	PRE-T	RESERVE/NOTATION	SEC 16 MAP RESERVE	ENVIRONMENT, CONSERVATION, & RECR	UREP/RECREATION RESERVE	No	Yes	Digital LUR	Yes	see Cancellation LUR A Yellow; BC Parks cancellation request email; Hetherington list	All of this section's digital LUR are on file 0195049
SK - LAND MGMNT - SKEENA FIELD OFFICE	MAL	0211850	TENURE	MINISTRY OF ENVIRONMENT AND CLIMATE CHANGE STRATEG	CANCELLED	Jan 21 2019	PRE-T	RESERVE/NOTATION	SEC 16 MAP RESERVE	ENVIRONMENT, CONSERVATION, & RECR	UREP/RECREATION RESERVE	No	Yes	Digital LUR	Yes	see Cancellation LUR A Yellow; BC Parks cancellation request email; Hetherington list	All of this section's digital LUR are on file 0195050
SK - LAND MGMNT - SKEENA FIELD OFFICE	MAL	0211866	TENURE	MINISTRY OF ENVIRONMENT AND CLIMATE CHANGE STRATEG	CANCELLED	Jan 21 2019	PRE-T	RESERVE/NOTATION	SEC 16 MAP RESERVE	ENVIRONMENT, CONSERVATION, & RECR	UREP/RECREATION RESERVE	No	Yes	Digital LUR	Yes	see Cancellation LUR A Yellow; BC Parks cancellation request email; Hetherington list	All of this section's digital LUR are on file 0195051
SK - LAND MGMNT - SKEENA FIELD OFFICE	MAL	0211867	TENURE	MINISTRY OF ENVIRONMENT AND CLIMATE CHANGE STRATEG	CANCELLED	Jan 21 2019	PRE-T	RESERVE/NOTATION	SEC 16 MAP RESERVE	ENVIRONMENT, CONSERVATION, & RECR	UREP/RECREATION RESERVE	No	Yes	Digital LUR	Yes	see Cancellation LUR A Yellow; BC Parks cancellation request email; Hetherington list	All of this section's digital LUR are on file 0195052
SK - LAND MGMNT - SKEENA FIELD OFFICE	MAL	0219501	TENURE	MINISTRY OF ENVIRONMENT AND CLIMATE CHANGE STRATEG	CANCELLED	Jan 21 2019	PRE-T	RESERVE/NOTATION	SEC 16 MAP RESERVE	ENVIRONMENT, CONSERVATION, & RECR	UREP/RECREATION RESERVE	No	Yes	Digital LUR	Yes	see Cancellation LUR A Yellow; BC Parks cancellation request email; Hetherington list	All of this section's digital LUR are on file 0195053
SK - LAND MGMNT - SKEENA FIELD OFFICE	MAL	0215269	TENURE	MINISTRY OF ENVIRONMENT AND CLIMATE CHANGE STRATEG	CANCELLED	Jan 21 2019	PRE-T	RESERVE/NOTATION	SEC 16 MAP RESERVE	ENVIRONMENT, CONSERVATION, & RECR	UREP/RECREATION RESERVE	No	Yes	Digital LUR	Yes	see Cancellation LUR A Yellow; BC Parks cancellation request email; Hetherington list	All of this section's digital LUR are on file 0195054
SK - LAND MGMNT - SKEENA FIELD OFFICE	MAL	0222500	TENURE	MINISTRY OF ENVIRONMENT AND CLIMATE CHANGE STRATEG	CANCELLED	Jan 21 2019	PRE-T	RESERVE/NOTATION	SEC 16 MAP RESERVE	ENVIRONMENT, CONSERVATION, & RECR	UREP/RECREATION RESERVE	No	Yes	Digital LUR	Yes	see Cancellation LUR A Yellow; BC Parks cancellation request email; Hetherington list	All of this section's digital LUR are on file 0195055
SK - LAND MGMNT - SKEENA FIELD OFFICE	MAL	0230677	TENURE	MINISTRY OF ENVIRONMENT AND CLIMATE CHANGE STRATEG	CANCELLED	Jan 21 2019	PRE-T	RESERVE/NOTATION	SEC 16 MAP RESERVE	ENVIRONMENT, CONSERVATION, & RECR	UREP/RECREATION RESERVE	No	Yes	Digital LUR	Yes	see Cancellation LUR A Yellow; BC Parks cancellation request email; Hetherington list	All of this section's digital LUR are on file 0195056
SK - LAND MGMNT - SKEENA FIELD OFFICE	MAL	0240137	TENURE	MINISTRY OF ENVIRONMENT AND CLIMATE CHANGE STRATEG	CANCELLED	Jan 21 2019	PRE-T	RESERVE/NOTATION	SEC 16 MAP RESERVE	ENVIRONMENT, CONSERVATION, & RECR	UREP/RECREATION RESERVE	No	Yes	Digital LUR	Yes	see Cancellation LUR A Yellow; BC Parks cancellation request email; Hetherington list	All of this section's digital LUR are on file 0195057
SK - LAND MGMNT - SKEENA FIELD OFFICE	MAL	0269770	TENURE	MINISTRY OF ENVIRONMENT AND CLIMATE CHANGE STRATEG	CANCELLED	Jan 22 2019	PRE-T	RESERVE/NOTATION	SEC 16 MAP RESERVE	ENVIRONMENT, CONSERVATION, & RECR	UREP/RECREATION RESERVE	No	Yes	Digital LUR	Yes	see Cancellation LUR A Yellow; BC Parks cancellation request email; Hetherington list	All of this section's digital LUR are on file 0195058
SK - LAND MGMNT - SKEENA FIELD OFFICE	MAL	0272382	TENURE	MINISTRY OF ENVIRONMENT AND CLIMATE CHANGE STRATEG	CANCELLED	Jan 22 2019	PRE-T	RESERVE/NOTATION	SEC 16 MAP RESERVE	ENVIRONMENT, CONSERVATION, & RECR	UREP/RECREATION RESERVE	No	Yes	Digital LUR	Yes	see Cancellation LUR A Yellow; BC Parks cancellation request email; Hetherington list	All of this section's digital LUR are on file 0195059
SK - LAND MGMNT - SKEENA FIELD OFFICE	MAL	0272592	TENURE	MINISTRY OF ENVIRONMENT AND CLIMATE CHANGE STRATEG	CANCELLED	Jan 22 2019	PRE-T	RESERVE/NOTATION	SEC 16 MAP RESERVE	ENVIRONMENT, CONSERVATION, & RECR	UREP/RECREATION RESERVE	No	Yes	Digital LUR	Yes	see Cancellation LUR A Yellow; BC Parks cancellation request email; Hetherington list	All of this section's digital LUR are on file 0195060
SK - LAND MGMNT - SKEENA FIELD OFFICE	MAL	0274230	TENURE	MINISTRY OF ENVIRONMENT AND CLIMATE CHANGE STRATEG	CANCELLED	Jan 22 2019	PRE-T	RESERVE/NOTATION	SEC 16 MAP RESERVE	ENVIRONMENT, CONSERVATION, & RECR	UREP/RECREATION RESERVE	No	Yes	Digital LUR	Yes	see Cancellation LUR A Yellow; BC Parks cancellation request email; Hetherington list	All of this section's digital LUR are on file 0195061
SK - LAND MGMNT - SKEENA FIELD OFFICE	MAL	0274331	TENURE	MINISTRY OF ENVIRONMENT AND CLIMATE CHANGE STRATEG	CANCELLED	Jan 22 2019	PRE-T	RESERVE/NOTATION	SEC 16 MAP RESERVE	ENVIRONMENT, CONSERVATION, & RECR	UREP/RECREATION RESERVE	No	Yes	Digital LUR	Yes	see Cancellation LUR A Yellow; BC Parks cancellation request email; Hetherington list	All of this section's digital LUR are on file 0195062
SK - LAND MGMNT - SKEENA FIELD OFFICE	MAL	0275106	TENURE	MINISTRY OF ENVIRONMENT AND CLIMATE CHANGE STRATEG	CANCELLED	Jan 22 2019	PRE-T	RESERVE/NOTATION	SEC 16 MAP RESERVE	ENVIRONMENT, CONSERVATION, & RECR	UREP/RECREATION RESERVE	No	Yes	Digital LUR	Yes	see Cancellation LUR A Yellow; BC Parks cancellation request email; Hetherington list	All of this section's digital LUR are on file 0195063
SK - LAND MGMNT - SKEENA FIELD OFFICE	MAL	0276325	TENURE	MINISTRY OF ENVIRONMENT AND CLIMATE CHANGE STRATEG	CANCELLED	Jan 22 2019	PRE-T	RESERVE/NOTATION	SEC 16 MAP RESERVE	ENVIRONMENT, CONSERVATION, & RECR	UREP/RECREATION RESERVE	No	Yes	Digital LUR	Yes	see Cancellation LUR A Yellow; BC Parks cancellation request email; Hetherington list	All of this section's digital LUR are on file 0195064
SK - LAND MGMNT - SKEENA FIELD OFFICE	MAL	0286226	TENURE	MINISTRY OF ENVIRONMENT AND CLIMATE CHANGE STRATEG	CANCELLED	Jan 22 2019	PRE-T	RESERVE/NOTATION	SEC 16 MAP RESERVE	ENVIRONMENT, CONSERVATION, & RECR	UREP/RECREATION RESERVE	No	Yes	Digital LUR	Yes	see Cancellation LUR A Yellow; BC Parks cancellation request email; Hetherington list	All of this section's digital LUR are on file 0195065
SK - LAND MGMNT - SKEENA FIELD OFFICE	MAL	0315595	TENURE	MINISTRY OF ENVIRONMENT AND CLIMATE CHANGE STRATEG	CANCELLED	Jan 22 2019	PRE-T	RESERVE/NOTATION	SEC 16 MAP RESERVE	ENVIRONMENT, CONSERVATION, & RECR	UREP/RECREATION RESERVE	No	Yes	Digital LUR	Yes	see Cancellation LUR A Yellow; BC Parks cancellation request email; Hetherington list	All of this section's digital LUR are on file 0195066
SK - LAND MGMNT - SKEENA FIELD OFFICE	MAL	0327417	TENURE	MINISTRY OF FORESTS, LANDS, NATURAL RESOURCE OPERA	CANCELLED	Jan 22 2019	PRE-T	RESERVE/NOTATION	SEC 16 MAP RESERVE	ENVIRONMENT, CONSERVATION, & RECR	UREP/RECREATION RESERVE	No	Yes	Digital LUR	Yes	see Cancellation LUR A Yellow; BC Parks cancellation request email; Hetherington list	All of this section's digital LUR are on file 0195067
SK - LAND MGMNT - SKEENA FIELD OFFICE	MAL	0327418	TENURE	MINISTRY OF FORESTS, LANDS, NATURAL RESOURCE OPERA	CANCELLED	Jan 22 2019	PRE-T	RESERVE/NOTATION	SEC 16 MAP RESERVE	ENVIRONMENT, CONSERVATION, & RECR	UREP/RECREATION RESERVE	No	Yes	Digital LUR	Yes	see Cancellation LUR A Yellow; BC Parks cancellation request email; Hetherington list	All of this section's digital LUR are on file 0195068
SK - LAND MGMNT - SKEENA FIELD OFFICE	MAL	0331445	TENURE	MINISTRY OF FORESTS, LANDS, NATURAL RESOURCE OPERA	CANCELLED	Jan 22 2019	PRE-T	RESERVE/NOTATION	SEC 16 MAP RESERVE	ENVIRONMENT, CONSERVATION, & RECR	UREP/RECREATION RESERVE	No	Yes	Digital LUR	Yes	see Cancellation LUR A Yellow; BC Parks cancellation request email; Hetherington list	All of this section's digital LUR are on file 0195069
SK - LAND MGMNT - SKEENA FIELD OFFICE	MAL	0331532	TENURE	MINISTRY OF ENVIRONMENT AND CLIMATE CHANGE STRATEG	CANCELLED	Jan 22 2019	PRE-T	RESERVE/NOTATION	SEC 16 MAP RESERVE	ENVIRONMENT, CONSERVATION, & RECR	ECOLOGICAL RESERVE	No	Yes	Digital LUR	Yes	see Cancellation LUR A Yellow; BC Parks cancellation request email; Hetherington list	All of this section's digital LUR are on file 0195070
SK - LAND MGMNT - SKEENA FIELD OFFICE	MAL	0331546	TENURE	MINISTRY OF ENVIRONMENT	CANCELLED	Jan 22 2019	PRE-T	RESERVE/NOTATION	SEC 16 MAP RESERVE	ENVIRONMENT, CONSERVATION, & RECR	ECOLOGICAL RESERVE	No	Yes	Digital LUR	Yes	see Cancellation LUR A Yellow; BC Parks cancellation request email; Hetherington list	All of this section's digital LUR are on file 0195071

Page 231 of 291

FNR-2021-11868

SK - LAND MGMNT - SKEENA FIELD OFFICE	MAL	6402649	TENURE	MINISTRY OF FORESTS, LANDS, NATURAL RESOURCE OPERA	CANCELLED	Jun 30 2020	NEW	RESERVE/NOTATION	SEC 16 MAP RESERVE	MISCELLANEOUS LAND USES	OTHER	No	Yes		Yes	see 6402649 LUR Cancellation	Grazing and wildlife
SK - LAND MGMNT - SKEENA FIELD OFFICE	MAL	6403624	TENURE	MINISTRY OF FORESTS, LANDS, NATURAL RESOURCE OPERA	CANCELLED	Jun 30 2020	NEW	RESERVE/NOTATION	SEC 16 MAP RESERVE	MISCELLANEOUS LAND USES	OTHER	No	No		Non Responsive	Water treatment plant	
SK - LAND MGMNT - SKEENA FIELD OFFICE	MAL	6403830	TENURE	MINISTRY OF FORESTS, LANDS, NATURAL RESOURCE OPERA	CANCELLED	Jun 30 2020	NEW	RESERVE/NOTATION	SEC 16 MAP RESERVE	ENVIRONMENT, CONSERVATION, & RECR	GREENBELT	No	No		Non Responsive	Planning, marketing and inventory site	
SK - LAND MGMNT - SKEENA FIELD OFFICE	MAL	6402546	TENURE	MINISTRY OF FORESTS, LANDS, NATURAL RESOURCE OPERA	CANCELLED	Jun 30 2020	NEW	RESERVE/NOTATION	SEC 17 DESIGNATED USE AREA	QUARRYING	SAND AND GRAVEL	No	No		Non Responsive		
SK - LAND MGMNT - SKEENA FIELD OFFICE	MAL	0345918	APPLICATION	MINISTRY OF TRANSPORTATION AND INFRASTRUCTURE	CANCELLED	Jun 30 2020	NEW	RESERVE/NOTATION	SEC 16 MAP RESERVE	TRANSPORTATION	ROADWAY	No	No		Non Responsive		
SK - LAND MGMNT - SKEENA FIELD OFFICE	MAL	6405002	TENURE	MINISTRY OF FORESTS, LANDS, NATURAL RESOURCE OPERA	CANCELLED	Jun 30 2020	NEW	RESERVE/NOTATION	SEC 16 MAP RESERVE	ENVIRONMENT, CONSERVATION, & RECR	WATERSHED RESERVE	No	Yes	Scanned	Yes	see 6405002 LUR Cancellation	Community water supply
SK - LAND MGMNT - SKEENA FIELD OFFICE	MAL	6402051	TENURE	MINISTRY OF FORESTS, LANDS, NATURAL RESOURCE OPERA	CANCELLED	Jun 30 2020	NEW	RESERVE/NOTATION	SEC 16 MAP RESERVE	QUARRYING	SAND AND GRAVEL	No	No		Non Responsive		
SK - LAND MGMNT - SKEENA FIELD OFFICE	MAL	0257905	TENURE	TRANSPORT CANADA	CANCELLED	Jun 30 2020	PRE-T	RESERVE/NOTATION	SEC 16 MAP RESERVE	TRANSPORTATION	NAVIGATION AID	No	No		Non Responsive		
SK - LAND MGMNT - SKEENA FIELD OFFICE	MAL	6406309	TENURE	TRANSPORT CANADA	CANCELLED	Jun 30 2020	NEW	RESERVE/NOTATION	SEC 16 MAP RESERVE	TRANSPORTATION	NAVIGATION AID	No	No		Non Responsive		
SK - LAND MGMNT - SKEENA FIELD OFFICE	MAL	6408922	APPLICATION	MINISTRY OF FORESTS, LANDS, NATURAL RESOURCE OPERA	CANCELLED	Jul 02 2020	REP	RESERVE/NOTATION	SEC 17 DESIGNATED USE AREA	INDUSTRIAL	MISCELLANEOUS	No	No		Non Responsive		
SK - LAND MGMNT - SKEENA FIELD OFFICE	MAL	0124005	TENURE	MINISTRY OF TRANSPORTATION AND INFRASTRUCTURE	CANCELLED	Jul 02 2020	PRE-T	RESERVE/NOTATION	SEC 16 MAP RESERVE	MISCELLANEOUS LAND USES	OTHER	No	No		Non Responsive	Aggregate	
SK - LAND MGMNT - SKEENA FIELD OFFICE	MAL	6403126	TENURE	MINISTRY OF TRANSPORTATION AND INFRASTRUCTURE	CANCELLED	Jul 03 2020	NEW	RESERVE/NOTATION	SEC 17 DESIGNATED USE AREA	QUARRYING	SAND AND GRAVEL	No	No		Non Responsive		
SK - LAND MGMNT - SKEENA FIELD OFFICE	MAL	6404969	TENURE	MINISTRY OF FORESTS, LANDS, NATURAL RESOURCE OPERA	CANCELLED	Jul 03 2020	NEW	RESERVE/NOTATION	SEC 16 MAP RESERVE	ENVIRONMENT, CONSERVATION, & RECR	SCIENCE MEASUREMENT/RESEARCH	No	No		Non Responsive	Proposed silviculture study site - not developed	
SK - LAND MGMNT - SKEENA FIELD OFFICE	MAL	6403162	TENURE	MINISTRY OF TRANSPORTATION AND INFRASTRUCTURE	CANCELLED	Jul 17 2020	NEW	RESERVE/NOTATION	SEC 16 MAP RESERVE	QUARRYING	SAND AND GRAVEL	No	No		Non Responsive		
SK - LAND MGMNT - SKEENA FIELD OFFICE	MAL	6405498	TENURE	MINISTRY OF TRANSPORTATION AND INFRASTRUCTURE	CANCELLED	Jul 17 2020	NEW	RESERVE/NOTATION	SEC 16 MAP RESERVE	QUARRYING	SAND AND GRAVEL	No	No		Non Responsive		
SK - LAND MGMNT - SKEENA FIELD OFFICE	MAL	6403131	TENURE	MINISTRY OF TRANSPORTATION AND INFRASTRUCTURE	CANCELLED	Jul 17 2020	NEW	RESERVE/NOTATION	SEC 17 DESIGNATED USE AREA	QUARRYING	SAND AND GRAVEL	No	No		Non Responsive		
SK - LAND MGMNT - SKEENA FIELD OFFICE	MAL	0288741	APPLICATION	MINISTRY OF FORESTS, LANDS, NATURAL RESOURCE OPERA	DISALLOWED	Oct 23 2020	NEW	RESERVE/NOTATION	SEC 16 MAP RESERVE	ENVIRONMENT, CONSERVATION, & RECR	FOREST MANAGEMENT RESEARCH	No	Unknown	Paper	Yes	see 0288741 Cancellation	Plantation reserve
SK - LAND MGMNT - SKEENA FIELD OFFICE	MAL	6409108	APPLICATION	MINISTRY OF INDIGENOUS RELATIONS AND RECONCILIATIO	DISALLOWED	Nov 09 2020	NEW	RESERVE/NOTATION	SEC 17 DESIGNATED USE AREA	FIRST NATIONS	TREATY AREA	No	No		Non Responsive		
SK - LAND MGMNT - SKEENA FIELD OFFICE	MAL	6409191	APPLICATION	MINISTRY OF FORESTS, LANDS, NATURAL RESOURCE OPERA	DISALLOWED	Nov 30 2020	NEW	RESERVE/NOTATION	SEC 17 DESIGNATED USE AREA	INDUSTRIAL	LOG HANDLING/STORAGE	No	No		Non Responsive		

Batt, Regan CITZ:EX

From: White, Nancy N FLNR:EX
Sent: August 10, 2016 3:27 PM
To: Joyce, Dylan FLNR:EX
Cc: Love, Bobby FLNR:EX; Boudreau, Larry ENV:EX; Brown, David R ENV:EX; Thomas, Nick J FLNR:EX
Subject: Review of Map Reserves & NOIs for BC Parks
Attachments: Master Reserve List_BC Parks MOE (Updated by D Joyce MFLNRO 02 24 2016) Aug 2016.xlsx

Follow Up Flag: Follow up
Flag Status: Flagged

Hi Dylan,

Here is the completed spreadsheet – please refer to tab 1 only where they are sorted by File#. I have gone through every single BC Parks file! Note there are a few files where I am still waiting for responses and they are in white. Colour coding again for you:

White – no action as I'm waiting for a response or need to investigate further
Gray – no action as BC Parks was not the interest holder or it was located in another Region.
Green – BC Parks will retain
Yellow – transfer as noted
Orange – ongoing issue with instructions
Red – Cancel

Please contact me with any questions.

Thanks,

Nancy.

Nancy White, P. Ag.

Senior Licensed Authorizations Officer
Ministry of Forests, Lands, and Natural Resource Operations
Smithers, BC
Ph (250) 847-6317

Unit	File #	Parks Ref#	Status	Planner/Lands Notes	Location	Document #	OIC	Client File	Expiry Date	Review Date	Map Sheet #	Total Area (ha)	Legal Description	Commencement Date	FDistrict
6 Sk - Land Mgmt - Skeena Field Office	0016796	8464	Disposition In Good Standing	Close proximity to REC3533 Dennis Lake. Transfer to Rec Sites & Trails.	Dennis Lake	56081			31-Dec-99	31-Dec-99	93L073		That Portion Of District Lot 5105 2 And District Lot 145, Rang	14-Nov-56	Skeena Stikine
6 Sk - Land Mgmt - Skeena Field Office	0033088	8525	Disposition In Good Standing	Lakefront on Francois Lake. Section 15 OIC. 180% overlap with Indian Bay (Burns Lake) Rec Site (REC0553).		53138	691/53	5-2-150	31-Dec-99	31-Dec-99	93K002	8.3	That Part Of District Lot 713, Range 4, Coast District, Cont	24-Mar-53	Nadina
6 Sk - Land Mgmt - Skeena Field Office	0056843	9010	Disposition In Good Standing	Nithi River on Francois Lake, waterfront. 50% overlap with Francois Lake PA & 50% overlap with REC1419 Recreation Site Nithi River. Access to water, swimming, fishing, and possible picnic area w/outhouse, fire pit. Family camping, picnic area, day use, boat launching. Road access.	Nithi River										
6 Sk - Land Mgmt - Skeena Field Office	0069282	8959	Disposition In Good Standing	the lake from the Red Sand Rec Site. Very old S. 15 OIC - 1946. This site required in order to support FN negotiations for the expansion of Kitsumkalium Park	Kitsumkalium Lake	46750	146	1-5-1-3	31-Dec-99	31-Dec-99	103I077	8.822	District Lot 6742, Range 5, Coast District.	23-Jan-46	Coast Mountains
6 Sk - Land Mgmt - Skeena Field Office	0070294	8534	Disposition In Good Standing	Transfer to Rec Sites & Trails. Waterfront on South shore of Francois Lake. Lake access, no further info on file.	S Francois Lake	63348		5-2-164	31-Dec-99	31-Dec-99	93E100	8.5	That Part Of The Northwest 1/4 Of District Lot 2089, Range	23-Dec-63	Nadina
6 Sk - Land Mgmt - Skeena Field Office	0073151	8420	Disposition In Good Standing	MFLRNO is interest holder. Appears to be at least part of the Ski Hill area as well as the Community Forest.	Hudson Bay Mountain			1-5-2-9							
6 Sk - Land Mgmt - Skeena Field Office	0077832	8638	Disposition In Good Standing	Tagish Lake. Provides access into Atlin Park. Maintain Reserve until the management plan for Atlin Park is completed.	S Of Engineer	68317		1-5-4-066	31-Dec-99	31-Dec-99	104M049	77.13	All That Unsurveyed Crown Land Together With The Surface Of	20-Sep-68	Skeena Stikine
6 Sk - Land Mgmt - Skeena Field Office	0079238	8465	Disposition In Good Standing	Transfer to Ecosystems/F&W. S. 15 on Fishpan Lake. Continuous with 6402315, S. 16 UREP on Fishpan. Very close to 6400557, S. 16 for Env. Cons. purposes for F&W. No Parks file.	S Of Walcott	56005	2608/56	1-5-2-66	31-Dec-99	31-Dec-99	93L057	20	That Part Of District Lot 298, Range 5, Coast District, Cont	19-Oct-56	Nadina
6 Sk - Land Mgmt - Skeena Field Office	0088902	8561	Disposition In Good Standing	Transfer to Rec Sites & Trails. Waterfront on Isaac Lake. No other info on file.	Isaac Lake	71376		1-5-2-211	31-Dec-99	31-Dec-99	93E099	17.176	That Part Of The North 1/2 Of District Lot 1636, Range 4, C	21-May-71	Nadina
6 Sk - Land Mgmt - Skeena Field Office	0099613	8335	Disposition In Good Standing	Transfer to Rec Sites & Trails. Overlap with Rec RESERVE REC0789 Kitwanga Lake S. Waterfront on Kitwanga Lake. UREP slightly larger than Rec site.	Kitwanga Lake	56061		1-5-1-022	31-Dec-99	31-Dec-99	103P040	12.545	District Lot 1213a, Cassiar District.	02-May-56	Skeena Stikine
6 Sk - Land Mgmt - Skeena Field Office	0123722	8952	Disposition In Good Standing	Transfer to Rec Sites & Trails. Overlap with Recreation RESERVE REC0784 Kispox Village. Slight difference in UREP shape.	N Of Hazelton	57126		5-1-016	31-Dec-99	31-Dec-99	93M032	14.1645	District Lot 2541f, Cassiar District.	30-Jul-57	Skeena Stikine
6 Sk - Land Mgmt - Skeena Field Office	0128700	8570	Disposition In Good Standing	Active MFLRNO file - MOE interests cancelled in 2009.	Kuyakuz Lake - Lot 1833										
6 Sk - Land Mgmt - Skeena Field Office	0138780	8513	Disposition In Good Standing	Section 15 OIC waterfront on Aldrich Lake. Has potential for family picnic site. Transfer to Rec Sites & Trails.	Aldrich Lake	56133	1671/56	1-5-2-131	31-Dec-99	31-Dec-99	93L074	14.39	All That Unsurveyed Crown Land In The Vicinity Of Aldrich La	06-Jul-56	Skeena Stikine
6 Sk - Land Mgmt - Skeena Field Office	0145394	8466	Disposition In Good Standing	Access on Lake Kathlyn for fishing and skating. Transfer to LANDS TO WORK WITH TOWN OR REGIONAL DISTRICT.	Kathlyn Lake	62038		P3960	31-Dec-99	31-Dec-99		2.4	That Part Of The Southwest 1/4 Of Section 14, Township 1a,	01-Feb-62	Unknown
6 Sk - Land Mgmt - Skeena Field Office	0151639	8344	Disposition In Good Standing	Lands surrounding Finlay Lake on N, E, & S sides. Over use problem (litter), picnic spots and one table. Ice skating in winter and picnicking. Transfer to Rec Sites & Trails.	Nw Of Terrace	64341		1-5-1-140	31-Dec-99	31-Dec-99	103I067	12.14	That Part Of District Lot 5847, Range 5, Coast District, Con	24-Sep-64	Coast Mountains
6 Sk - Land Mgmt - Skeena Field Office	0152721	8590	Disposition In Good Standing	Adjacent to Class "C" Tarahine Park on the N side. Continuous with 0314305 which borders Park on the W side. Previous community interest in adding this parcel to the Park. Peter Crawford (former Area Supervisor) said it is actively being used by the community.	Atlin	74080		5-4-012	31-Dec-99	31-Dec-99		2.395	Lot 3 Of Block 37, Atlin, Cassiar District, Plan 1294, Toget	10-Oct-74	Unknown
	0158373		Disposition In Good Standing	There is not a park map, only a corresponding the Babine River Corridor Park. Please review the Lands file to determine purpose & amend shape to remove the Park.											
6 Sk - Land Mgmt - Skeena Field Office	0165946	8462	Disposition In Good Standing	Transfer to Rec Sites & Trails. Section 15 on McDonnell Lake - 2 parcels on waterfront. This file may be overlapped by a private parcel. Shape needs to be modified. This is where most people put their boats into this lake.	N McDonnell Lake	926072	210/92		31-Dec-99	31-Dec-99	93L073	23.683	Those Portions Of District Lot 2549, Range 5, Coast District	14-Feb-92	Skeena Stikine
6 Sk - Land Mgmt - Skeena Field Office	0175375	8930	Disposition In Good Standing	Waterfront on Ootsa Lake at Henson Landing. E side of UREP is overlapped by private property. File says you need access by private road (Marille Rd) to the UREP. Remove private property from shape and transfer to Rec Sites & Trails.	S End Of Ootsa	84625		84625	31-Dec-99	31-Dec-99	93F062	64	All That Unsurveyed Crown Land In The Vicinity Of Ootsa Lake	27-Feb-84	Nadina

6 Sk - Land Mgmt - Skeena Field Office	0176859	8349, 8965, & 8967	Disposition In Good Standing	(8349), Lakelse Riverside (8965), and Lakelse Lake L5138 (8967). 8349 is West Shore of Lakelse Lake - file says usable for a small day use facility. One of three remaining public lands on W shore of Lakelse. Access by boat or Beam Station Rd. Private cabins on either side. This one within Lot 6256. TRANSFER TO REC SITES & TRAILS. 8965 is Lakelse River. Heavily used fishing spot on Lakelse River. Access from Beam Stn Rd and trail, and trail from CNR ROW. Favourite local canoeing spot. Trumpeter swans winter here, good grizzly & black bear area. SPLIT THIS SHAPE INTO A SEPARATE FILE FOR FISH & WILDLIFE. 8967 is on Lot 5138 and is for lake access. TRANSFER THIS SITE TO REC SITES & TRAILS.		63145		1-5-1-79	31-Dec-99	31-Dec-99	103I048	47.499	All That Unserved Crown Land In The Vicinity Of Lakelse Ri	26-Aug-63	Coast Mountains
6 Sk - Land Mgmt - Skeena Field Office	0182052	8475	Disposition In Good Standing	Graphite Creek off of Highway 16. Near Morissetown. No other info on file. Rec Sites & Trails has no interest. MoTI no interest. Forest Management Reserve across the highway is in the process of being cancelled. No rationale to transfer this one.		50053	488/50	1-5-2-79	31-Dec-99	31-Dec-99	93M004	4	That Part Of District Lot 2164, Cassiar District. Containing	15-Mar-50	Skeena Stikine
6 Sk - Land Mgmt - Skeena Field Office	0182053	8340	Disposition In Good Standing	Section 15 OIC immediately adjacent to Rec RESERVE REC0791, Cedarvale. Transfer to Rec Sites & Trails. Continuous with 6402311 Section 15 UREP. Also transfer to Rec sites & Trails.	S Of Cedarvale	50751	776	1-5-1-33	31-Dec-99	31-Dec-99	103P009	4.47	The West 1/2 Of The West 1/2 Of District Lot 2355c, Range 5,	18-Apr-50	Skeena Stikine
6 Sk - Land Mgmt - Skeena Field Office	0182054	8476	Disposition In Good Standing	Waterfront on W side of Vallee Lake, approx 9 miles W of Houston. Picnicking & angling. A favourite shooting ground for hunters. A portion of this area in process of being established as a Rec Site. TRANSFER TO REC SITES & TRAILS.	W Of Houston	50750		5-2-080	31-Dec-99	31-Dec-99	93L047	8.379	That Part Of The Northeast 1/4 Of the North 1/2 Of District L	18-Apr-50	Nadina
6 Sk - Land Mgmt - Skeena Field Office	0182055	8339	Disposition In Good Standing	Within Seven Sisters PA. Cancel.		50007	633/50	1-5-1-32	31-Dec-99	31-Dec-99	103I089	12.3	That Part Of District Lot 5179, Range 5, Coast District, Con	03-Apr-50	Skeena Stikine
6 Sk - Land Mgmt - Skeena Field Office	0182927	8424	Disposition In Good Standing	Transfer to Rec Sites & Trails. Section 15 OIC, includes Paradise Island, a smaller island, and portion of shoreline of Francois Lake. File: Local Rod & Gun Club made improvements on their own around 1993 - hiking trails, sanitary facilities, cooking and dining facilities, and some brushing over several years.	Francois Island										
6 Sk - Land Mgmt - Skeena Field Office	0184717	8348	Disposition In Good Standing	TRANSFER TO REC SITES & TRAILS - 2 SITES. Lakelse River (Squirrel Point) is Lot 8 of DL 6794. 2nd site is Lots 647 of DL 6795. Access by Beam Stn Rd or by boat.	Lakelse Lake	51022	964/51	1-5-1-44	31-Dec-99	31-Dec-99		2.603	Lots 6 And 7 Of District Lot 6795, Range 5, Coast District,	02-May-51	Unknown
6 Sk - Land Mgmt - Skeena Field Office	0184882	8480	Disposition In Good Standing	miles S of Burns Lake Post Office and fronting on Burns Lake. Strip of Waterfront on Burns Lake. May have Highway ROW through center of it. Also a waterline through it to the lake. Previous review recommends this be cancelled - not sure why in good standing.	Burns Lake										
6 Sk - Land Mgmt - Skeena Field Office	0185088	8546	Disposition In Good Standing	TRANSFER TO LANDS TO WORK WITH TOWN OR REGIONAL DISTRICT.	Katheryn Creek										
6 Sk - Land Mgmt - Skeena Field Office	0185265	8351	Disposition In Good Standing	Mailbox Point, Lakelse Lake. TRANSFER TO REC SITES & TRAILS.	Lakelse Lake	62082		1-5-1-47	31-Dec-99	31-Dec-99	103I038	2.78	That Part Of District Lot 6256, Range 5, Coast District, Con	28-Feb-62	Coast Mountains
6 Sk - Land Mgmt - Skeena Field Office	0186539	8512	Disposition In Good Standing	Transfer to Rec sites & Trails. Overlap with REC0503 Geylshon Lake Rec SITE	Guyilshon Lake										
6 Sk - Land Mgmt - Skeena Field Office	0186760	8830 & 8831	Disposition In Good Standing	OIC Reserve from the disposition of all islands and islets within lakes of BC. TRANSFER TO CROWN LANDS.	Blanket Reserve (O.I.C No. 467/82)										
6 Sk - Land Mgmt - Skeena Field Office	0189343	8360	Disposition In Good Standing	Transfer to Rec Sites & Trails. REC0792 Kitwanga River Rec RESERVE.	Kitwanga River	65223		5-1-062	31-Dec-99	31-Dec-99	103P030	27.52	That Part Of District Lot 1203, Cassiar District. Containing	23-Sep-65	Skeena Stikine
6 Sk - Land Mgmt - Skeena Field Office	0190691	9059	Disposition In Good Standing	Section 15 OIC. Complete overlap by Recreation Reserve REC0785, Skunsnat Lake. 6402313 also 100% within this one. Transfer to Rec Sites & Trails.	Nw Of Hazelton	53010	2647	1-5-1-017	31-Dec-99	31-Dec-99	103P070	4.4517	District Lot 664, Cassiar District;	02-Dec-53	Skeena Stikine
6 Sk - Land Mgmt - Skeena Field Office	0191465	8650	Disposition In Good Standing	rec site & trails overlap with money Lake. MOE expired as interest holder in 1990.	Morely Lake Campsite										
6 Sk - Land Mgmt - Skeena Field Office	0194370	8350	Disposition In Good Standing	Large overlap with the Lake - near Herman Park. Okay to cancel. Confirmed with Ben Sabal and David Brown on Apr 19/10.	W Of Lakelse Lake	936043	54	1-5-1-46	31-Dec-99	31-Dec-99	103I047	237.08	All That Unserved Crown Land In The Vicinity Of Hai And He	10-Jan-53	Coast Mountains
6 Sk - Land Mgmt - Skeena Field Office	0195048	8336	Disposition In Good Standing	100% overlap with REC0646 Pentz Lake Rec SITE	Pentz Lake										
6 Sk - Land Mgmt - Skeena Field Office	0196577	8445	Disposition In Good Standing	Fully within Babine Lake Marine Park	Babine Lake	52033		1-5-2-45	31-Dec-99	31-Dec-99	93M008	48	That Part Of District Lot 3748, Cassiar District. Containing	11-Dec-52	Nadina
6 Sk - Land Mgmt - Skeena Field Office	0197432		Disposition In Good Standing	This area is fully within Jesse Falls Protected Area		54047		1-5-1-015	31-Dec-99	31-Dec-99	103H086	16.19	District Lot 372, Range 4 Coast	20-Dec-85	Coast Mountains

6 Sk - Land Mgmt - Skeena Field Office	0197452	8489	Disposition In Good Standing	Transfer to Rec sites & Trails. Henrietta Creek at SE end of Taltapin Lake. Lake and creek access - no other info. REC0718 Taltapin Lake NW is at opposite end of the lake.	Henrietta Creek	53109	5-2-100	31-Dec-99	31-Dec-99	93K024	5.5	That Part Of District Lot 5017, Range 5, Coast District, Con	18-Oct-53	Nadina	
6 Sk - Land Mgmt - Skeena Field Office	0197513	8442	Disposition In Good Standing	Transfer to Rec sites & Trails. Kitseguetia Lake Rec Site within this large UREP. There is a FN cultural camp on the shore of the lake.	Kitseguetia Lake	52074	1-5-2-41	31-Dec-99	31-Dec-99	93L093	296.886	All That Unsurveyed Crown Land In The Vicinity Of Kitseguetia	12-Dec-52	Skeena Stikine	
6 Sk - Land Mgmt - Skeena Field Office	0201070	8411	Disposition In Good Standing	Section 15 OIC at Junction of Cullon Creek & Kispox River. Recreation Reserves REC3556, Cullon Creek and REC206041, Cabin 1 Telegraph Trail. Overlapped by a NOI for heritage/archaeological site. Transfer 15 to Rec Sites & Trails.	Cullon Creek	55170	1411/55	5-1-157	31-Dec-99	31-Dec-99	93M051	2.02	That Part Of District Lot 427, Cassiar District, Containing	07-Jun-55	Skeena Stikine
6 Sk - Land Mgmt - Skeena Field Office	0202735	8409	Disposition In Good Standing	Active MOE file in Caribou Region. Location is Lynx Peninsula on Quesnel Lake. In close proximity to several Rec Sites. File to be mailed to Volker Michelkeller, BC Parks, Planner Fully within recreation reserve REC0578, Bulkley/Suska. This lands file # is continuous with 0269336. Transfer to Rec Sites & Trails.	Quesnel Lake										
6 Sk - Land Mgmt - Skeena Field Office	0203021	8381	Disposition In Good Standing	Active MFLNRO file - MOE interests cancelled in 2009.	Suska River	67234	5-1-091	31-Dec-99	31-Dec-99	93M023	40	That Part Of District Lot 2608, Cassiar District, Containing	09-Nov-67	Skeena Stikine	
6 Sk - Land Mgmt - Skeena Field Office	0203897	8562	Disposition In Good Standing		Endako										
6 Sk - Land Mgmt - Skeena Field Office	0206084	8757 & 8758	Disposition In Good Standing	Lots 6369 and 6370, on W side of Hyland River immediately adjacent to Hyland River Park (est. 1964). No Parks file. Road access to Park and placer claims beyond through these parcels. Continuous with 6402507 (no file for that either). Lands file indicates the Reserves were not incorporated into the Park due to a OIC Reserve for a material yard and bridge sites for the NW Highway System (Federal Department of Public Works). The intention was to incorporate these areas into the Park on the reserve for the Fed Gov't was removed (no Fed reserve now). These sites have placer claims overlapping.	Hyland River	66005			31-Dec-99	31-Dec-99	4.338	District Lots 6369 And 6370, Cassiar District.	03-May-66	Unknown	
6 Sk - Land Mgmt - Skeena Field Office	0206280	8653	Disposition In Good Standing	Both sides of Swift River and a small separate parcel in wetland nearby. Continuous with 6404030 (s. 15). Appears to have access from Alaska Highway. File 0269041 across the lake. In an area without a land use plan. THIS AREA LIKELY HAS TRESPASS ISSUES WITH ADJACENT COMMERCIAL RECREATION OPERATION. ONCE INVESTIGATED, TRANSFER THIS FILE TO FISH & WILDLIFE. REMOVE OVERLAPPING LEASE AREA 0336759 FROM MAP RESERVE. Fully within recreation reserve REC0523, Lees Camp. Transfer to Rec Sites & Trails.	Swan Lake	67336	1-5-2-100	31-Dec-99	31-Dec-99	104O083	41.649	All That Unsurveyed Crown Land In The Vicinity Of Swan Lake,	20-Jan-67	Skeena Stikine	
6 Sk - Land Mgmt - Skeena Field Office	0207694	8955	Disposition In Good Standing		Hazelton	69361	5-1-019	31-Dec-99	31-Dec-99	93M042	10.64	That Part Of District Lot 397, Cassiar District, Containing	09-Jan-69	Skeena Stikine	
6 Sk - Land Mgmt - Skeena Field Office	0207783	8657	Disposition In Good Standing	REC0564, Rec SITE, French Creek. UREP extends west of the highway beyond the rec site, however, the additional area overlaps a trapper's cabin (possibly FN), so Rec Site was removed from this area (as per correspondence with Carl Johnson).		66143	5-4-103	31-Dec-99	31-Dec-99	104P064	92.018	All That Unsurveyed Crown Land In The Vicinity Of The Conflu	23-Nov-66	Skeena Stikine	
6 Sk - Land Mgmt - Skeena Field Office	0208548	8461	Disposition In Good Standing	Transfer to Rec Sites & Trails. REC0503, Sweeney Lake E Rec SITE. UREP extends beyond rec site.	Sweeney Lake	55005	1-5-2-61	31-Dec-99	31-Dec-99	93E075	106.8	All That Unsurveyed Crown Land In The Vicinity Of Sweeney La	25-Jul-55	Nadina	
6 Sk - Land Mgmt - Skeena Field Office	0209839	8954	Disposition In Good Standing	REC0786, Kispox Bend. Transfer to Rec Sites & Trails.	Kispox River	59079	5-1-018	31-Dec-99	31-Dec-99	103P069	178.06	District Lot 674, Cassiar District.	07-Apr-59	Skeena Stikine	
6 Sk - Land Mgmt - Skeena Field Office	0210332	8347	Disposition In Good Standing	Lakelse Hot Springs. This file is bordered by Lakelse Park.	Lakelse Lake	56028	1-5-1-43	31-Dec-99	31-Dec-99	103I038	153.162	All That Unsurveyed Crown Land In The Vicinity Of Lakelse La	09-Nov-56	Coast Mountains	
6 Sk - Land Mgmt - Skeena Field Office	0211693	9127	Disposition In Good Standing	Fully within REC0519, Upper Kispox River appears to be an error in Tantal's showing it is in the Kootenays, when it clearly used to be for Doris Lake. The new file # set up for the same site is 6402958 (MoFR interest holder). Both files overlapping with the Rec Site (REC0526).		57048	1731/88	1-5-1-041	31-Dec-99	31-Dec-99	93M051	24.398	That Part Of District Lot 2276, Cassiar District, Containing	04-Feb-57	Skeena Stikine
6 Sk - Land Mgmt - Skeena Field Office	0211701	8877	Disposition In Good Standing		Doris Lake										
6 Sk - Land Mgmt - Skeena Field Office	0211718	8502	Disposition In Good Standing	Transfer to Rec Sites & Trails. Overlapping Helen Lake (Houston) Rec SITE and extends east of the rec site.	Helen Lake	56083	1-5-2-118	31-Dec-99	31-Dec-99	93L047	23	All That Unsurveyed Crown Land In The Vicinity Of Helen Lake	14-Jun-56	Nadina	
6 Sk - Land Mgmt - Skeena Field Office	0211719	8501	Disposition In Good Standing	Transfer to Rec Sites & Trails. Overlap with REC0571, Summit Lake, Rec RESERVE. Shapes are off.	N Of Houston	56214	P.530 C.A.	31-Dec-99	31-Dec-99	93L047	22.08	All That Unsurveyed Crown Land In The Vicinity Of Summit Lak	14-Jun-56	Nadina	

6 Sk - Land Mgmt - Skeena Field Office	0211823	8498	Disposition In Good Standing	Transfer to Rec Sites & Trails. S shore of Babine Lake, between Pinkut Creek Site (Babine Lake Marine Park) and Sutherland River Park. Lake access - no other info. Was to be considered during the PAS process for part of the Babine Lake Park system. Appears to have 2 UREP shapes?	Babine Lake	56211		31-Dec-99	31-Dec-99	93K044	8.09	All That Unsurveyed Crown Land In The Vicinity Of Babine Lak	19-Jun-56	Nadina
6 Sk - Land Mgmt - Skeena Field Office	0211826	8499	Disposition In Good Standing	THIS S. 16 IS THE DFO PINKUT CREEK FISH HATCHERY, but still in MOE's name? See Google Earth. Partial overlap with Pinkut Creek Site (Babine Lake Marine Park) for lake, creek, and beach access. Cancel MOE interests, investigate if Federal Government has tenure for this site.	Pinkut Creek / Babine Lake	56119	5-2-113	31-Dec-99	31-Dec-99	93K043	61.92	All That Unsurveyed Crown Land In The Vicinity Of Pinkut Cre	19-Jun-56	Nadina
6 Sk - Land Mgmt - Skeena Field Office	0211829	8492	Disposition In Good Standing	Within Sand Point Conservancy.	Sandpoint / Topley Landing	56120		31-Dec-99	31-Dec-99	93K071	0.3	All That Unsurveyed Crown Land In The Vicinity Of Sandpoint,	15-Jun-56	Nadina
6 Sk - Land Mgmt - Skeena Field Office	0211831	8520	Disposition In Good Standing	Waterfront on Babine Lake just N of Port Arthur Conservancy. High moose habitat, not felt to be a good recreation site. Overlapped by 6405593, NOI for Env/Cons purposes, not a Parks file Transfer S. 16 to Ecosystems and change purpose. Then cancel NOI.	Babine Lake - Tachek Island South	56123	1-5-2-143	31-Dec-99	31-Dec-99	93L080	4.86	All That Unsurveyed Crown Land In The Vicinity Of Babine Lak	14-Jun-56	Nadina
6 Sk - Land Mgmt - Skeena Field Office	0211833	8495	Disposition In Good Standing	Fully within Pierre Creek Site - Babine Lake Marine Park.	Pierre Creek / Babine Lake	56124	5-2-109	31-Dec-99	31-Dec-99	93K061	2.91	All That Unsurveyed Crown Land In The Vicinity Of Pierre Cre	18-Jun-56	Nadina
6 Sk - Land Mgmt - Skeena Field Office	0211834	8496	Disposition In Good Standing	Transfer to Rec Sites & Trails. APPEARS TO BE WITHIN A LOGGING BLOCK IN GOOGLE EARTH - need to check this. Beach and shoreline on W side of Babine Lake, N of Pierre Creek Site (Babine Lake Marine Park). Overlapped partially by 6405563, NOI for Env. Cons. purposes.	Babine Lake	56105	5-2-053	31-Dec-99	31-Dec-99	93K061	4.24	All That Unsurveyed Crown Land In The Vicinity Of Babine Lak	15-Jun-56	Nadina
6 Sk - Land Mgmt - Skeena Field Office	0211835	8494	Disposition In Good Standing	Transfer to Rec Sites & Trails. Overlap across the lake from 0211860. W shore of Babine Lake near Hook (Deep Bay) Site of Babine Lake Marine Park. Completely overlapped by 6405605, NOI for Env/Cons purposes.	Babine Lake	56104	1-5-2-108	31-Dec-99	31-Dec-99	93K052	6.07	All That Unsurveyed Crown Land In The Vicinity Of Babine Lak	15-Jun-56	Nadina
6 Sk - Land Mgmt - Skeena Field Office	0211836	8473	Disposition In Good Standing	Within Sutherland River Park (File called Babine-Chick Island)	Babine - Chick Island									
6 Sk - Land Mgmt - Skeena Field Office	0211838	8459	Disposition In Good Standing	Within Sutherland River Park (File called Gullwing Island N)	E End Babine Lk	56113	5-2-053	31-Dec-99	31-Dec-99	93K044	8.9	All That Unsurveyed Crown Land In The Vicinity Of Babine Lak	12-Jun-56	Nadina
6 Sk - Land Mgmt - Skeena Field Office	0211839	8458	Disposition In Good Standing	Within Sutherland River Park (File called Gullwing Creek)	N Of Silver Island	56111	380 Ba	31-Dec-99	31-Dec-99	93K044	2.0235	That Portion Of The West 1/2 Of District Lot 6755, Range 5,	12-Jun-56	Nadina
6 Sk - Land Mgmt - Skeena Field Office	0211840	8457	Disposition In Good Standing	Transfer to Rec Sites & Trails. Waterfront on N shore of Babine Lake. E of Pendleton Bay Site (Babine L. Marine Park) and NE of Donald's Landing. Completed overlap by 6405587, NOI Env/Cons purposes.	Babine Lake, Donald's Landing	56089	380 Aa	31-Dec-99	31-Dec-99	93K053	9.3	All That Unsurveyed Crown Land In The Vicinity Of Babine Lak	12-Jun-56	Nadina
6 Sk - Land Mgmt - Skeena Field Office	0211841	8460	Disposition In Good Standing	Transfer to Rec Sites & Trails. Small island in Babine Lake just N of Pinkut Creek Site of Babine L. Marine Park. Overlapped by NOI for Env/Cons. purposes. Also appears to have 2 UREP shapes?	Babine Lake - Boiling Point Island	56088	1-5-2-60	31-Dec-99	31-Dec-99	93K043	0.283	All That Unsurveyed Crown Land Being An Island And Lying App	12-Jun-56	Nadina
6 Sk - Land Mgmt - Skeena Field Office	0211842	8506	Disposition In Good Standing	Transfer to Rec Sites & Trails. Babine East Arm Central. Lake access for fishing, camping, picnicking, hunting. Overlapped by 6405617, NOI for Env/Cons. purposes	E Arm Babine Lake	56087	1-5-2-122	31-Dec-99	31-Dec-99	93M009	1	That Part Of District Lot 1370, Cassiar District, Containing	17-Jul-56	Nadina
6 Sk - Land Mgmt - Skeena Field Office	0211844	8447	Disposition In Good Standing	Transfer to Rec Sites & Trails. Babine-Newman Peninsula. NE of Bear Island Conservancy. Lake access. Overlapped by NOI file 6405621. Transfer to Rec Sites & Trails. Water access - Hagan Arm. Overlapped by 6405620, NOI for env/cons purposes	Newman Peninsula / Babine Lake	56099	1-5-2-47	31-Dec-99	31-Dec-99	93L099	4	All That Unsurveyed Crown Land In The Vicinity Of Newman Pen	12-Jun-56	Nadina
6 Sk - Land Mgmt - Skeena Field Office	0211845	8418	Disposition In Good Standing		Hagan Arm	56098		31-Dec-99	31-Dec-99	93M010	3.24	All That Unsurveyed Crown Land In The Vicinity Of Hagan Arm,	12-Jun-56	Nadina
6 Sk - Land Mgmt - Skeena Field Office	0211846	8504	Disposition In Good Standing	Fully within Sanctuary Bay Conservancy	Babine Lake - Old Fort	56097	5-2-120	31-Dec-99	31-Dec-99	93M009	1.82	All That Unsurveyed Crown Land In The Vicinity Of Newman Pen	17-Jul-56	Nadina
6 Sk - Land Mgmt - Skeena Field Office	0211847	8446	Disposition In Good Standing	Babine Lake north of McKendrick Island, & McKendrick Island. Picnic site for boat travellers. Upland overlapped by NOI file 6405614.	N of McKendrick Island									
6 Sk - Land Mgmt - Skeena Field Office	0211848	8507	Disposition In Good Standing	Transfer to Rec Sites & Trails. Babine-East Arm North. Waterfront/beach. Overlapped by File 6405616, NOI for Env/Cons purposes	E Arm Babine Lake	56095	1-5-2-123	31-Dec-99	31-Dec-99	93M009	1.3355	All That Unsurveyed Crown Land In The Vicinity Of Babine Lak	12-Jun-56	Nadina
6 Sk - Land Mgmt - Skeena Field Office	0211849	8449	Disposition In Good Standing	Transfer to Rec Sites & Trails. Babine-Hagan Arm South. E of Bear Island Conservancy. Lake access for swimming. Excellent camping and picnicking. 1200' red sand beach (file states one of the better beaches on the lake). Overlapped by NOI file 6405592.	Babine Lake	56094	1-5-2-49	31-Dec-99	31-Dec-99	93L100	22.66	All That Unsurveyed Crown Land In The Vicinity Of Babine Lak	21-Nov-56	Nadina
6 Sk - Land Mgmt - Skeena Field Office	0211850	8505	Disposition In Good Standing	Transfer to Rec Sites & Trails. Babine-Hagan Arm South. E of Bear Island Conservancy. Lake access for swimming. Excellent camping and picnicking. 1200' red sand beach (file states one of the better beaches on the lake). Overlapped by NOI file 6405592.	Babine Lake	56091	1-5-2-121	31-Dec-99	31-Dec-99	93M009	44.52	All That Unsurveyed Crown Land In The Vicinity Of Babine Lak	13-Jun-56	Nadina
6 Sk - Land Mgmt - Skeena Field Office	0211852	8448	Disposition In Good Standing	Within Long Island Conservancy	Long Island / Babine Lake	56090	5-2-048	31-Dec-99	31-Dec-99		10.12	All That Unsurveyed Crown Land In The Vicinity Of Long Islan	11-Jun-56	Unknown

6 Sk - Land Mgmt - Skeena Field Office	0211853	8451	Disposition In Good Standing	Transfer to Rec sites & Trails. Waterfront on E shore of Babine L. S of Wilkinson-Wright Bay Conservancy. File called Babine - Sandpoint E. Overlapped by NOI for emicons purposes, file 6405602. Appears to also have a 2nd UREP shape?	Babine Lake	56108	5-2-051	31-Dec-99	31-Dec-99	93K071	3.64	That Part Of The Southwest 1/4 Of District Lot 1527, Range	11-Jun-56	Nadina	
Skeena Field Office	0211854	8452	Disposition In Good Standing	Within Wilkinson-Bay Wright Conservancy. UREP extends beyond Conservancy boundaries. Completely overlapped by 6405581, NOI for Env/Conserv purposes	S	56109	1-5-2-52	31-Dec-99	31-Dec-99	93K071	50.18	District Lot 1503, Together	11-Jun-56	Nadina	
6 Sk - Land Mgmt - Skeena Field Office	0211856	8453	Disposition In Good Standing	Transfer to Rec sites & Trails. Waterfront on N shore of Babine Lake. File called Babine - Johnson Bay West. Also covered by NOI, file 6405585 for Env/Conservation purposes	Wilkinson Bay	56180	5-2-053	31-Dec-99	31-Dec-99		704.18	All That Unsurveyed Crown Land In The Vicinity Of Wilkinson	20-Jun-56	Unknown	
6 Sk - Land Mgmt - Skeena Field Office	0211857	8455	Disposition In Good Standing	Transfer to Rec Sites & Trails. Small waterfront parcel on N shore of Babine Lake. File called Babine - Twin Creek NE. Also covered by NOI, file 6405604, NOI for Env/Conservation purposes	Pendleton Bay	56110	5-2-055	31-Dec-99	31-Dec-99	93K062	10.12	That Part Of District Lot 1520, Range 5, Coast District, Con	28-Jun-56	Nadina	
6 Sk - Land Mgmt - Skeena Field Office	0211858	8456	Disposition In Good Standing	Transfer to Rec Sites & Trails. Directly across the lake from 0211835. Just S of Hook (Deep Bay) Site of Babine Lake Marine Park. Completely overlapped by 6405586, NOI for Env/Cons purposes	Babine Lk Twin Creek NE	56130	5-2-056	31-Dec-99	31-Dec-99	93K062	0.20235	That Part Of The South 1/2 Of District Lot 1547, Range 5, C	22-Jun-56	Nadina	
6 Sk - Land Mgmt - Skeena Field Office	0211859	8443	Disposition In Good Standing	Within Sandpoint Site-Babine Lake Marine Park	Babine Lake	56129	5-2-042	31-Dec-99	31-Dec-99	93K061	11.33	That Part Of District Lot 1540, Range 5, Coast District, Con	12-Jun-56	Nadina	
6 Sk - Land Mgmt - Skeena Field Office	0211860	8454	Disposition In Good Standing	Transfer to Rec Sites & Trails. Directly across the lake from 0211835. Just S of Hook (Deep Bay) Site of Babine Lake Marine Park. Completely overlapped by 6405586, NOI for Env/Cons purposes	Babine Lk Johnson Bay E	56132	1-5-2-54	31-Dec-99	31-Dec-99	93K052	23.88	All That Unsurveyed Crown Land In The Vicinity Of Babine Lak	12-Jun-56	Nadina	
6 Sk - Land Mgmt - Skeena Field Office	0211861	8510	Disposition In Good Standing	Within Rainbow Alley Park	Nilikwa Lake	56131	1-5-2-126	31-Dec-99	31-Dec-99		56.25	All That Unsurveyed Crown Land In The Vicinity Of District L	13-Jun-56	Unknown	
6 Sk - Land Mgmt - Skeena Field Office	0211863	8444	Disposition In Good Standing	Transfer to Rec sites & Trails. Babine Lake - North Road. Access for boat launch and landing, camping, picnicking. Overlapped by NOI file 6405594.	Babine Lake N Rd	56127	5-2-044	31-Dec-99	31-Dec-99	93M008	2.83	That Part Of District Lot 3746, Cassiar District, Containing	18-Sep-56	Nadina	
6 Sk - Land Mgmt - Skeena Field Office	0211864	8503	Disposition In Good Standing	Transfer to Rec Sites & Trails. Babine Lake North Bar - Directly across Babine Lake from North Spit Conservancy. Lake access. Overlapped by NOI file 6405591.	Babine Lake - North Bar	56128	5-2-119	31-Dec-99	31-Dec-99	93M028	18.6	All That Unsurveyed Crown Land In The Vicinity Of Five Mile	13-Jun-56	Nadina	
Skeena Field Office	0211865	8419	Disposition In Good Standing	Direct overlap with North Spit Conservancy	Babine Lake	56210	5-2-008	31-Dec-99	31-Dec-99	93M028	2.223	Cassiar District, Containing	21-Jun-56	Nadina	
6 Sk - Land Mgmt - Skeena Field Office	0211866	8509	Disposition In Good Standing	Overlap with Nikikwa Lake Park. Okay to cancel as per Mike Noto Apr 2016	Nikikwa Lake	56209		31-Dec-99	31-Dec-99	93M037	2.43	All That Unsurveyed Crown Land In The Vicinity Of Nikikwa	13-Jun-56	Skeena Stikine	
6 Sk - Land Mgmt - Skeena Field Office	0211867	8508	Disposition In Good Standing	Overlap with Nikikwa Lake Park. Okay to cancel as per Mike Noto Apr 2016	N Of Babine Po	56201	1-5-2-124	31-Dec-99	31-Dec-99	93M047	10.12	All That Unsurveyed Crown Land In The Vicinity Of Nikikwa	13-Jun-56	Skeena Stikine	
6 Sk - Land Mgmt - Skeena Field Office	0212020	8430	Disposition In Good Standing	Transfer to Rec sites & Trails. Overlap with REC0554, Ootsa Landing Rec SITE. UREP extends slightly beyond.	Ootsa Landing	57049	5-2-025	31-Dec-99	31-Dec-99		48	That Part Of District Lot 421, Range 4, Coast District, Cont	24-Jun-57	Unknown	
6 Sk - Land Mgmt - Skeena Field Office	0212130	8531	Disposition In Good Standing	North end of Seymour Lake. Bisected by HBM Rd and Seymour Lk Rds. Other Reserves nearby on the lake with Agriculture and MFLNRO F&W as the interest holders. Transfer to Crown Lands to work with Town of Smithers or RDBN due to proximity to town. May need to modify shape to remove any private property near the west end of the UREP.	Seymour Lake	56275	1507/56	31-Dec-99	31-Dec-99		14.134	Lots 17 - 30 Of District Lot 4265, Range 5, Coast District,	19-Jun-56	Unknown	
6 Sk - Land Mgmt - Skeena Field Office	0213803	8416	Disposition In Good Standing	Client is City of Terrace. Adjacent to UREP held by MFLNRO. Intended reserve for 2 islands in McDonald Lake. West island is 8468 and E island is 8469.	Terrace Mountain (Lot 5760)		5-2-069 & 5-2-070	31-Dec-99	31-Dec-99	93L072	0.587	All That Unsurveyed Crown Land Being Two Small Islands In Mc	27-Feb-59	Skeena Stikine	
6 Sk - Land Mgmt - Skeena Field Office	0213831	8468 & 8469	Disposition In Good Standing	Overlap with Choquette Hot Springs Park. Also overlapped by 6402661 (Ministry of Forests and Range, Dease Lake), which overlaps both Choquette and Great Glacier Park. OK to delete as per S. McMillan Apr 22/16	McDonnell Lake	59050		31-Dec-99	31-Dec-99	93L072	0.587	All That Unsurveyed Crown Land Being Two Small Islands In Mc	27-Feb-59	Skeena Stikine	
6 Sk - Land Mgmt - Skeena Field Office	0214408	8648	Disposition In Good Standing	Overlap with Choquette Hot Springs Park. Also overlapped by 6402661 (Ministry of Forests and Range, Dease Lake), which overlaps both Choquette and Great Glacier Park. OK to delete as per S. McMillan Apr 22/16		56170	95/56	1-5-4-88	31-Dec-99	31-Dec-99	104B082	61.11	District Lot 85, Cassiar District.	14-Jan-57	Skeena Stikine
6 Sk - Land Mgmt - Skeena Field Office	0215188	8431 & 8432	Disposition In Good Standing	Section 15 OICs. Four small islands in Francois Lake, 2 by McDonald's Landing (John's Island 8431), and 2 by Coleymount (Katherine 8432). No info in the files.	Francois Lake	58201	183	5-2-027 And 5-2-028	31-Dec-99	31-Dec-99	93L010	12.57	District Lots 2706, 2707, 2711, And 2712, Range 4, Coast Di	28-Jan-58	Nadina
6 Sk - Land Mgmt - Skeena Field Office	0215269	8346	Disposition In Good Standing	Overlap with REC3506, Onion Lake, Clearwater Lakes Trail, Rec SITE		57033		1-5-1-42	31-Dec-99	31-Dec-99	103I038	40.47	All That Unsurveyed Crown Land In The Vicinity Of Onion Lake	25-Mar-57	Coast Mountains
6 Sk - Land Mgmt - Skeena Field Office	0218009	9139	Disposition In Good Standing	Short road access to Wistaria Park (built road approx. 230 m), which was improved by Parks in 1978 in agreement with Lands. Shape in wrong location - needs to be placed over the road. Connects up with MoTi file 6403542 for roadways purposes.	Ootsa Lake	79015		1-5-2-162	31-Dec-99	31-Dec-99	93E089	0.345	That Part Of District Lot 1182, Range 4, Coast District, Con	20-Mar-79	Nadina
6 Sk - Land Mgmt - Skeena Field Office	0219050	8394	Disposition In Good Standing	W of Ecotail Sparkling Conservancy and N of Pa-aat Conservancy. Was considered for a marine conservancy. Associated with boat havens nearby (NOI file 6405469). Bryan Last suggested finding safe moorage in this area difficult and this should be kept for that purpose.	Kumealon Lagoon	70354		1-5-1-106	31-Dec-99	31-Dec-99	103H081	260.475	All That Unsurveyed Crown Land In The Vicinity Of Kumealon I	03-Mar-70	Coast Mountains

6 Sk - Land Mgmt - Skeena Field Office	0219501	8343	Disposition In Good Standing	Within Seven Sisters PA. File called Kootenai Lake. Bryan Last okay to cancel April 25/18.	58067	1-5-1-39	31-Dec-99	31-Dec-99	103I089	244.43	District Lot 4768, Range 5, Coast District.	28-Mar-58	Skeena Stikine
6 Sk - Land Mgmt - Skeena Field Office	0220269	8470	Disposition In Good Standing	2 parcels - Lot 2261 and unsurveyed Crown land at W end of McDonnell Lake. North parcel overlapped by 6408227, NOI for env protection/conservation. Fisheries values - Transfer to F&W.	59021		31-Dec-99	31-Dec-99	93L072	76.175	All That Unserved Crown Land In The Vicinity Of Mcdonnell L	20-Aug-59	Skeena Stikine
6 Sk - Land Mgmt - Skeena Field Office	0220541	8467	Disposition In Good Standing	Within Morice Lake Park. File called Morice Lake (South)	58111	5-2-068	31-Dec-99	31-Dec-99	93E081	132.09	Area On Morice Lake As In Red On Sketch;	18-Jun-58	Nadina
6 Sk - Land Mgmt - Skeena Field Office	0221579	8414	Disposition In Good Standing	in good standing (over a order subpurpose, Institutional/Local-Regional Park). Client is South Hazelton Waterworks District									
6 Sk - Land Mgmt - Skeena Field Office	0222500		Disposition In Good Standing	Fully within Rec SITE REC0520, Sweeten River. Connected with 0227816.	66337	1-5-1-120	31-Dec-99	31-Dec-99		87.782	That Part Of District Lot 673, Cassiar District. Except 320	17-Aug-66	Unknown
6 Sk - Land Mgmt - Skeena Field Office	0222505		Disposition In Good Standing	Within Babine Lake - Smithers Landing Site.	58151		31-Dec-99	31-Dec-99	93M008	0.1416	Lot 1 Of District Lot 3750, Cassiar District, Plan 3729.	20-Nov-58	Nadina
6 Sk - Land Mgmt - Skeena Field Office	0222639	8584	Disposition In Good Standing	There is a NOI for an EIR July within the UREP (file 0347126). The UREP is in an area with no Land Use Plan. Protects the remainder of the Tachshini watershed. May be added to Tachshini-Alsek Park in the future.	68400	5-4-5	31-Dec-99	31-Dec-99	114P099	96915.628	All That Unserved Crown Land In The Vicinity Of Blanchard	17-Jun-68	Skeena Stikine
6 Sk - Land Mgmt - Skeena Field Office	0224511	8471/9225	Disposition In Good Standing	Within REC230126, Pending. Transfer to Rec Sites & Trails, then Cancel once Rec Site established. Parks has duplicate files (most corresp. on 8471). Overlapped by planning & marketing file 6401378, overlapped by F&W Section 17 DUJ. 6407551. File indicates Parks rec'd a proposal in 2006 for improvements by community group.	59111	5-2-072	31-Dec-99	31-Dec-99	93L094	14.558	That Part Of District Lot 1127, Range 5, Coast District, Exc	20-Aug-59	Skeena Stikine
6 Sk - Land Mgmt - Skeena Field Office	0226714	8566	Disposition In Good Standing	Transfer to Rec Sites & Trails. Tetachuck Bay N of Enlako Park. Lake access for fishing, camping, scenic, beach.	59137	1-5-2-229	31-Dec-99	31-Dec-99	93F021	116.55	District Lot 1425, Range 4, Coast District.	20-Aug-59	Nadina
6 Sk - Land Mgmt - Skeena Field Office	0227350	8397	Disposition In Good Standing	Within Khatada Lake Conservancy transfer to rec sites & trails. Overlap with REC0520, Sweeten River, Rec SITE. UREP extends beyond. Continuous with 0222590.	70340	1-5-1-110	31-Dec-99	31-Dec-99	103I013	5.3	All That Unserved Crown Land In The Vicinity Of Khatada La	20-Jul-70	Coast Mountains
6 Sk - Land Mgmt - Skeena Field Office	0227816	9078	Disposition In Good Standing	Transfer to Rec sites & Trails. Kispic River - Brown Point Creek. River access, no other info. Adjacent to a large S 16 reserve for forest management research	59181	5-1-020	31-Dec-99	31-Dec-99		28.678	Those Portions Of District Lots 673 And 675, Cassiar District	04-Dec-59	Unknown
6 Sk - Land Mgmt - Skeena Field Office	0228073	8334	Disposition In Good Standing	Transfer to Rec Sites & Trails. Kispic River - Brown Point Creek. River access, no other info. Adjacent to a large S 16 reserve for forest management research	60093	1-5-1-21	31-Dec-99	31-Dec-99	103P069	10.534	That Portion Of District Lot 678, Cassiar District, Contain	12-May-60	Skeena Stikine
6 Sk - Land Mgmt - Skeena Field Office	0229606	8597	Disposition In Good Standing	Allan Lake UREP - TRANSFER TO LANDS. This is being held for the community and should be transferred to Lands. There may be an active Rec Sites & Trails application within this area.	67153	1-5-4-18	31-Dec-99	31-Dec-99		113.373	All That Unserved Crown Land In The Vicinity Of Allan Lake	13-Apr-67	Unknown
6 Sk - Land Mgmt - Skeena Field Office	0229884	8434	Disposition In Good Standing	Transfer to Rec Sites & Trails. Tchesinkut Lake (southwest). Lake access for boat landing and beach. Surrounded by grazing lease and rec. res. Development	61097	1-5-2-030	31-Dec-99	31-Dec-99	93K002	4.05	That Part Of District Lot 5686, Range 5, Coast District, Con	05-Apr-61	Nadina
6 Sk - Land Mgmt - Skeena Field Office	0229885	8435	Disposition In Good Standing	Transfer to Rec Sites & Trails. Tchesinkut Lake S#1	61096	1-5-2-031	31-Dec-99	31-Dec-99	93K002	5.26	All That Unserved Crown Land Adjacent To District Lot 2475	05-Apr-61	Nadina
6 Sk - Land Mgmt - Skeena Field Office	0229886	8436	Disposition In Good Standing	Transfer to Rec Sites & Trails. Tchesinkut Lake S#2	61095	1-5-2-032	31-Dec-99	31-Dec-99	93K002	1.46	All That Unserved Crown Land Lying East Of District Lot 24	05-Apr-61	Nadina
6 Sk - Land Mgmt - Skeena Field Office	0229887	8437	Disposition In Good Standing	Transfer to Rec Sites & Trails. Tchesinkut Lake S#3	61094	1-5-2-033	31-Dec-99	31-Dec-99	93K003	6.07	All That Unserved Crown Land Lying South Of District Lot 6	05-Apr-61	Nadina
6 Sk - Land Mgmt - Skeena Field Office	0229888	8438	Disposition In Good Standing	Transfer to Rec Sites & Trails. Tchesinkut Lake S#4	61093	1-5-2-034	31-Dec-99	31-Dec-99	93K003	4.05	All That Unserved Crown Land Lying South Of District Lot 6	05-Apr-61	Nadina
6 Sk - Land Mgmt - Skeena Field Office	0229889	8439	Disposition In Good Standing	Transfer to Rec Sites & Trails. Tchesinkut Creek	61092	1-5-2-035	31-Dec-99	31-Dec-99	93K003	41.68	That Portion Of Block B, District Lot 6695, Together With Th	02-May-61	Nadina
6 Sk - Land Mgmt - Skeena Field Office	0230677	8479	Disposition In Good Standing	Fully within REC16192, Bulkley River, Rec SITE	61122	1-5-2-05	31-Dec-99	31-Dec-99	93L056	13.5	That Part Of A 23 Acre Portion Of The Southwest 1/4 West Of	26-Apr-61	Skeena Stikine
6 Sk - Land Mgmt - Skeena Field Office	0231632	9045	Disposition In Good Standing	Interest holder is MAL - change to MFLNRC Lands. It's overlapped by a large Section 16 for industrial miscellaneous (6408530) as well as a Section 16 Watershed Reserve (6404827). This UREP is within the District of Kitimat (town of Kitimat) and is zoned under the official community plan as part of a larger recreational reserve. Rec Sites and Trails also maintains a trail to this recreational reserve.									
6 Sk - Land Mgmt - Skeena Field Office	0233950	77087	Disposition In Good Standing	Transfer to Rec Sites & Trails. This site won't show up in the mapping app and there is no Parks file. Waterfront on Fish Lake N of Nechako Reservoir.	62132		31-Dec-99	31-Dec-99	93F056	25	All That Unserved Crown Land In The Vicinity Of Fish Lake,	19-Apr-62	Vanderhoof
6 Sk - Land Mgmt - Skeena Field Office	0234520	8412	Disposition In Good Standing	Island. May be historical significance at this location. TRANSFER TO LANDS TO WORK WITH SQRD. Emails regarding interests in this parcel already forwarded.	61057	5-1-158	31-Dec-99	31-Dec-99	103J029	0.61	That Part Of District Lot 1993, Range 5, Coast District, Con	21-Jun-61	Coast Mountains

6 Sk - Land Mgmt - Skeena Field Office	0235046	8655	Disposition In Good Standing	TRANSFER TO REC SITES & TRAILS. Blue River on the Stewart Cassiar Highway, North of Nahah Conservancy. Suitable for picnicking, rest area, fishing, informal camping. Slight overlap with quarry Reserve 6402072.	Sw Lower Post	66082	5-4-101	31-Dec-99	31-Dec-99	104P075	All That Unsurveyed Crown Land 30 In The Vicinity Of Blue River	21-Nov-66	Skeena Stikine
6 Sk - Land Mgmt - Skeena Field Office	0235047	8658	Disposition In Good Standing	Called Needlepoint Mountain. This is a very large UREP along Hwy 37 near Jade City. It encompasses McDame L, Vines L, Cook L, and Simmons L, Bass Cr and part of Cottonwood R. Internal to the UREP is Simmons Lake 6401483 (MAL UREP) that has been developed by the Cassiar Community Club. TRANSFER 6401483 TO REC SITES & TRAILS. Trapline cabin also internal (6406378) as well as several quarries. LIKELY TO BE TRESPASS CABINS WITHIN THIS AREA. CANCEL MOE INTERESTS.	Bass Creek, Modame Lake, Cottonwood R	70379	5-4-104	31-Dec-99	31-Dec-99		All That Unsurveyed Crown Land 6604 In The Vicinity Of Cottonwood	13-Aug-70	Unknown
6 Sk - Land Mgmt - Skeena Field Office	0235048	8583	Disposition In Good Standing	Transfer to Rec Sites & Trails. Sawmill Point Rec SITE - Dease Lake. Slight difference in shape. North end of Dease L on E shore. Lake access for boat launch and camping, sandy beach	Sawmill Point	70357	1-5-4-3	31-Dec-99	31-Dec-99		All That Unsurveyed Crown Land 34.8 In The Vicinity Of Sawmill Po	09-Feb-70	Unknown
6 Sk - Land Mgmt - Skeena Field Office	0235049	8586	Disposition In Good Standing	Gnat Lakes. TRANSFER TO REC SITES & TRAILS. MoTI quarry internal to this UREP (6401055). Area has been impacted in the past by the BC Rail project. The near alpine vegetation near the highway is a rare occurrence in BC. Fishing and water based recreation. Well used for informal camping. NOI for a trapline cabin internal (6403541). Partially overlapped by a Section 17 DUA for a railway (0227453). Notes on file indicate that Parks wanted the MoTI quarry incorporated into the UREP once it was reclaimed.	Gnat Creek	63075	5-4-007	31-Dec-99	31-Dec-99		All That Unsurveyed Crown Land 675.87 In The Vicinity Of Gnat Lakes	08-Apr-63	Unknown
6 Sk - Land Mgmt - Skeena Field Office	0235053	8441	Disposition In Good Standing	6402039, both MoFR Burns Lk also UREP's on the same lake. Appear to be both rec sites (Binta Lake N and Binta Lake S). TRANSFER TO REC SITES & TRAILS.	Binta Lake	61156	1-5-2-038	31-Dec-99	31-Dec-99	93F083	That Part Of The North 1/2 Of District Lot 931, Range 4, Co	11-May-61	Nadina
6 Sk - Land Mgmt - Skeena Field Office	0235771	8529	Disposition In Good Standing	Fully within Recreation Reserve REC0720, Francois Viewpoint. Transfer to Rec Sites & Trails.	Francois Lake	62237	1-5-2-157	31-Dec-99	31-Dec-99	93K001	That Part Of District Lot 5325, Range 5, Coast District, Con	06-Aug-62	Nadina
6 Sk - Land Mgmt - Skeena Field Office	0238923	8371	Disposition In Good Standing	P&W MFLNRO Omineca is the interest holder. The file was transferred to them in Nov. 2009 when MOE was expired as the interest holder. Location is Sustut River.	Sustut Lake NW								
6 Sk - Land Mgmt - Skeena Field Office	0238924	8370	Disposition In Good Standing	P&W MFLNRO Omineca is the interest holder. The file was transferred to them in Nov. 2009 when MOE was expired as the interest holder. Location is Sustut River.	Sustut River								
6 Sk - Land Mgmt - Skeena Field Office	0240137	8516	Disposition In Good Standing	Almost fully within REC0595, Poplar Lake W		62338	1-5-2-134	31-Dec-99	31-Dec-99	93L006	Those Portions Of District Lots 5384 And 5385, Range 5, Coas	12-Mar-62	Nadina
6 Sk - Land Mgmt - Skeena Field Office	0240139	8515	Disposition In Good Standing	Transfer to Fish & Wildlife. Tagetochlain Lake SE - bottom right with islands - Lake access, 6 islands, no info. Poplar Lake Rec Site @ SE end of Lake.	Tagetochlain Lake	61255	1-5-2-133	31-Dec-99	31-Dec-99	93E096	All That Unsurveyed Crown Land 20.039 In The Vicinity Of Tagetochla	23-Jan-62	Nadina
6 Sk - Land Mgmt - Skeena Field Office	0240140	8517	Disposition In Good Standing	Transfer to Fish & Wildlife. Tagetochlain S. Centre - south shore (directly across from 0240137) - Lake access, no other info. Poplar Lake Rec Site @ SE end of Lake.	Tagetochlain Lake	61254	1-5-2-135	31-Dec-99	31-Dec-99	93E096	All That Unsurveyed Crown Land 13.35 In The Vicinity Of Tagetochla	31-Jan-62	Nadina
6 Sk - Land Mgmt - Skeena Field Office	0240141	8514	Disposition In Good Standing	Transfer to Fish & Wildlife. Tagetochlain Lake - NW end of lake. Mineral exploration took place on this UREP and north side of the lake in the past, including a 25 man camp, roads, water pump, and boat dock. This site provides lake access for fish, camping, includes 6 islands. Poplar Lake Rec Site @ SE end of Lake.	Tagetochlain Lake	61253	1-5-2-132	31-Dec-99	31-Dec-99	93L005	Unsurveyed Crown Land In The Vicinity Of Tagetochlain Lake,	23-Jan-61	Nadina
6 Sk - Land Mgmt - Skeena Field Office	0240231	8527	Disposition In Good Standing	between Telkwa & Moricetown. UREP bisected by Telkwa High Rd. Suited for picnic site, camp site, water supply from creek. WL may exist on the creek. File suggests little rationale for keeping the portion of the UREP west of the rd.	Gramophone Creek	62124	1-5-2-153	31-Dec-99	31-Dec-99	93L094	District Lot 585, Range 5, Coast District, Except Block A,	27-Jul-62	Skeena Stikine
6 Sk - Land Mgmt - Skeena Field Office	0240239	8524	Disposition In Good Standing	Transfer to Rec Sites & Trails. Overlaps REC0587, Agate Point, Rec SITE. UREP extends E beyond the rec site.	Tchesinkut Lake NW								
6 Sk - Land Mgmt - Skeena Field Office	0243557	8582	Disposition In Good Standing	Travel Route between Indian-Lake Hitchcock and Upper Gladys Conservancies. Gladys Lake West (small UREP on W shore of lake very close to Indian Lake-Hitchcock Conservancy). Continuous with large reserve 6401020 for fish & wildlife - info on this included in the file (this one also overlapping Indian-Lake Hitchcock Conservancy). Access to Fish river, Fish lake, and Gladys Lake. Entire area overlapped by a NOI for cultural significance purposes.	N End Gladys Lake	68392	1-5-4-1	31-Dec-99	31-Dec-99	104N095	All That Unsurveyed Crown Land 42.816 In The Vicinity Of Davenport	12-Aug-68	Skeena Stikine

6 Sk - Land Mgmt - Skeena Field Office	0255283	8373	Disposition In Good Standing	In Process of being cancelled. This one was a Section 15 OIC to protect a boat launch on the Skeena River. A field visit confirmed that the boat launch was actually outside of the S. 15 and there was already an established Rec Site covering the boat launch.	Skeena River	64044	1299	1-5-1-80	31-Dec-99	31-Dec-99	103I035	14.57	All That Unsurveyed Crown Land In The Vicinity Of The Skeena	07-May-64	Coast Mountains
6 Sk - Land Mgmt - Skeena Field Office	0258789	7603	Disposition In Good Standing	In Good Standing (Duplicate). These are Omnica MFLNRO files. Close Parks files.	Tatekuz Bay										
6 Sk - Land Mgmt - Skeena Field Office	0258789	8569	Disposition In Good Standing	In Good Standing (Duplicate). These are Omnica MFLNRO files. Close Parks files.	Tatekuz Lake - Northeast										
6 Sk - Land Mgmt - Skeena Field Office	0259350	8564	Disposition In Good Standing	Transfer to Rec Sites & Trails. Bulkley River access. Across the river from a very large Fish & Wildlife Reserve. No info.	Bulkley River Lots 7638/7942										
6 Sk - Land Mgmt - Skeena Field Office	0262242	8403	Disposition In Good Standing	Fully within Recreation RESERVE REC0787, Kispiox R Lot 684. Transfer to Rec Sites & Trails. File 0292067 also within REC0787.	Of Kline Lake	72308			31-Dec-99	31-Dec-99	93M051	5.3	That Part Of The Southeast 1/4 Of District Lot 684, Cassiar	20-Apr-72	Skeena Stikine
6 Sk - Land Mgmt - Skeena Field Office	0263341	9052	Disposition In Good Standing	Directly across Seely Lake from the Park. Maintain due to connectivity. Overlap with REC6205, Seely Lake Trail, Rec RESERVE.	Seely Lake	65162		5-1-008	31-Dec-99	31-Dec-99	93M012	18.306	That Part Of The Southwest 1/4 Of District Lot 1379, Together	14-Sep-65	Skeena Stikine
6 Sk - Land Mgmt - Skeena Field Office	0266178	8545	Disposition In Good Standing	Fully within Undeveloped Mtn Red Hills.	Francois Lake	66114		1-5-2-177	31-Dec-99	31-Dec-99	93F093	19.42	That Part Of District Lot 706, Range 4, Coast District, Cont	16-May-66	Nadina
6 Sk - Land Mgmt - Skeena Field Office	0267061	8378	Disposition In Good Standing	REC0797, Shegunia River King. Transfer to Rec Sites & Trails.	Shegunia River	66027		1-5-1-88	31-Dec-99	31-Dec-99	93M032	16.368	That Part Of District Lot 3488, Cassiar District, Containing	02-Nov-66	Skeena Stikine
6 Sk - Land Mgmt - Skeena Field Office	0268226	8594	Disposition In Good Standing	around the mouth of Pine Creek and a small square area north of Lot 6649. The small one should have been relinquished in 1999 as per correspondence from David Brown, BC Parks. PLEASE REMOVE THE SMALL SITE NORTH OF LOT 6649 FROM THE SHAPEFILE. Pine Creek area may be overlapped by the Pine Creek waterpower project, which is upstream of the UREP. This area may be subject to flooding due to the upstream project. Bordered by Pine Creek Subdivision. It is likely that Pine Creek Campground (approx. 25 sites) is within the UREP. Community charging \$ for visitors to stay there. It appears this campground may have been authorized by Parks in the past, however, Parks said the community would be responsible for operating/maintaining it. Pine Creek Beach is also within, which is the community swimming area/beach. Transfer to Crown Lands to work with Atlin Improvement District.	Atlin - Pine Creek	66120		1-5-4-14	31-Dec-99	31-Dec-99		178.16	All That Unsurveyed Crown Land In The Vicinity Of Pine Creek	09-Nov-66	Unknown
6 Sk - Land Mgmt - Skeena Field Office	0268344	8595	Disposition In Good Standing	This site is an alluvial fan at the mouth of Ruby Creek. The community likely has an informal viewing site here with picnic tables and trail leading to it. May be place mixing overlap. Transfer to Rec Sites & Trails.	Surprise Lake	66117		1-5-4-15	31-Dec-99	31-Dec-99	104N064	105.22	All That Unsurveyed Crown Land In The Vicinity Of Surprise L	16-Jun-66	Skeena Stikine
6 Sk - Land Mgmt - Skeena Field Office	0269041	8654	Disposition In Good Standing	Small waterfront parcel on Swan Lake. Across the lake from the Section 15 OIC (640430) and S. 16 (0206280), which likely have trespass issues. In an area without a land use plan. TRANSFER THIS FILE TO REC SITES & TRAILS.	Swan Lake	66105		5-4-099	31-Dec-99	31-Dec-99	104O084	12.14	All That Unsurveyed Crown Land In The Vicinity Of Swan Lake,	31-Oct-66	Skeena Stikine
6 Sk - Land Mgmt - Skeena Field Office	0269164	8602	Disposition In Good Standing	Transfer to Rec Sites & Trails. Halfmoon Creek - Dease Lake. Cascading creek and small falls, 60 m deep canyon, flat delta and gravel beach. Would be good for hiking or walk-in camping. Halfmoon Creek is a popular site particularly with boaters as that is the easiest way to access this site. Popular camping site with boaters - not too many beaches along the shores of Dease Lake and this one is one of the best.	Dease Lake	66158		5-4-023	31-Dec-99	31-Dec-99	104J070	61.9	All That Unsurveyed Crown Land In The Vicinity Of Dease Lake	16-Nov-66	Skeena Stikine
6 Sk - Land Mgmt - Skeena Field Office	0269170	8601	Disposition In Good Standing	Transfer to Rec Sites & Trails. Rec RESERVE, REC0559, Rabid Grizzly. Shape slightly offset. 17 Mile Point - Dease Lake. Gravel pit internal to the UREP (excluded). May be a MoTI roadside rest area w/picnic tables and garbage cans. Had plans for a boat launch and parking area. There is also a gravel pit near this site and the residents across the Lake (possibly the Swanson family) access a rustic boat launch at the gravel pit to get to and from their home.	Dease Lake	66159		1-5-4-22	31-Dec-99	31-Dec-99		80.94	All That Unsurveyed Crown Land In The Vicinity Of Dease Lake	28-Nov-66	Unknown

6 Sk - Land Mgmt - Skeena Field Office	0269171	8600	Disposition In Good Standing	Transfer to Rec sites & Trails. Serpentine Creek - Dease Lake. Site broken into 2 parcels by a MoTI gravel pit near the S end (currently there are 2 gravel pits). Opposite the historic site of Laketon. Access from highway. This is a very popular local day use and camping area (may be locally called 9 mile). Along the shore there are a couple of picnic tables, an outhouse, and a very rustic boat launch. Gravel pit is located on top of the hill and it is that road that provides access to the lakeshore. May be maintained by MoTI. Out of all the sites on Dease Lake this one has highest local use.	Dease Lake	66160	5-4-021	31-Dec-99	31-Dec-99		80	Ucl Situated On E Side Dease Lake As In Red On Sketch At Ser	28-Nov-66	Unknown
6 Sk - Land Mgmt - Skeena Field Office	0269336	8381	Disposition In Good Standing	This Lands file # is continuous with 0203021. Fully within Recreation Reserve REC230120, Suskwa North. Transfer to Rec Sites & Trails.	Bulkley River	66162	1-5-1-91	31-Dec-99	31-Dec-99	93M023	56.66		23-Sep-66	Skeena Stikine
6 Sk - Land Mgmt - Skeena Field Office	0269770	8599	Disposition In Good Standing	This file is fully within REC0598 Morchuea Lake Rec Site		66176	5-4-020	31-Dec-99	31-Dec-99		481.162	All That Unsurveyed Crown Land In The Vicinity Of Morchuea L	02-Dec-66	Unknown
6 Sk - Land Mgmt - Skeena Field Office	0269771	8598	Disposition In Good Standing	This site is located in Iskut in very close proximity to the IR. It is heavily used by the First Nations according to the file. They keep boats here and fish. Planes may dock at the site as well. Suggest Lands take this file.	Kluachan Lake	66177	5-4-019	31-Dec-99	31-Dec-99		12.34	All That Unsurveyed Crown Land In The Vicinity Of Kluachan (23-Nov-66	Unknown
6 Sk - Land Mgmt - Skeena Field Office	0269802	8574	Disposition In Good Standing	entire perimeter of Watson Lake south of Topley. No info on file. Transfer to Rec Sites & Trails.	Watson Lake - Lot 3335									
6 Sk - Land Mgmt - Skeena Field Office	0271149	8388	Disposition In Good Standing	Transfer to Lands to work with District of Kitimat. Access to water on Minette Bay, Kitimat Arm. Noted in District of Kitimat "Minette Bay Study" (1975) as park to be left in natural state offering excellent views of the bay. Bordered by planning/marketing S. 15 reserve in the foreshore for Misc. land uses. The Kitimat OCP (2008) includes objectives to "foster the eventual development of the Minette Bay as an environmental and recreational area through permitted uses" and to "promote greenway expansion, park space, and provide public access to the ocean at Minette Bay."	Minette Bay	68193	1-5-1-100	31-Dec-99	31-Dec-99	103I007	4.139	All That Unsurveyed Crown Land In The Vicinity Of Minette Ba	09-Sep-68	Coast Mountains
6 Sk - Land Mgmt - Skeena Field Office	0271166	8548	Disposition In Good Standing	Transfer to Rec Sites & Trails. Entire perimeter of Klinger Lake. Overlap with REC0907 REC RESERVE, Klinger Lake. UREP extends north beyond rec site boundary.	Klinger Lake	67189	1-5-2-183	31-Dec-99	31-Dec-99	93L047	32.37	Those Parts Of District Lots 2601, 2606 And 3468, Range 5, C	20-Nov-67	Nadina
6 Sk - Land Mgmt - Skeena Field Office	0271168	8554	Disposition In Good Standing	Transfer to Rec sites & Trails. Access to Burns Lake for swimming, camping, picnicking.	Burns Lake	68415	1-5-2-197	31-Dec-99	31-Dec-99	93K022	27.11	Those Portions Of District Lots 1887 And 2843 Range 5, Coast	20-Sep-68	Nadina
6 Sk - Land Mgmt - Skeena Field Office	0271169	8553	Disposition In Good Standing	Transfer to Rec Sites & Trails. Access to Burns Lk and Squawfish Lakes. Gravel shoreline & camping potential.	Burns Lake	68105	1-5-2-196	31-Dec-99	31-Dec-99	93K013	29.74	All That Unsurveyed Crown Land In The Vicinity Of Burns Lake	20-Sep-68	Nadina
6 Sk - Land Mgmt - Skeena Field Office	0271170	8552	Disposition In Good Standing	Transfer to Rec sites & Trails. Access to Burns Lk and Crystal Lakes for camping, picnicking.	Burns Lake And Crystal Lake	68106	1-5-2-195	31-Dec-99	31-Dec-99	93K012	55.44	That Part Of The Northwest 1/4 Of District Lot 1886, Range	20-Sep-68	Nadina
6 Sk - Land Mgmt - Skeena Field Office	0271171	8555	Disposition In Good Standing	Large overlap with Burns Lake Park and REC98077 Burns Lake South. Associated with roadways Reserve 6400265 and S. 15 OIC across the water 0184882. Remove Burns Lake Park and Rec SITE from the shape. Transfer remaining UREP to Rec Sites & Trails.	Burns Lake	68168	1-5-2-198	31-Dec-99	31-Dec-99	93K022	54	That Portion Of District Lot 2454, Range 5, Coast District,	20-Sep-68	Nadina
6 Sk - Land Mgmt - Skeena Field Office	0271172	8557	Disposition In Good Standing	Babine Lake-Old Fort - Original site of Fort Babine, 1 st Hudson Bay post on Babine L. Heritage Conservation Branch proposed reserve. Connectivity with Sanctuary Bay Conservancy. Adjacent to an Indian Reserve. Note that FN Consultation does not appear to have ever been completed. Amendment required to remove conservancy overlap and IR overlap, if any.	Babine Lake - Old Fort	68169	1-5-2-200	31-Dec-99	31-Dec-99	93M009	140.83	That Portion Of District Lot 1369, Cassiar District, Contain	23-Jan-68	Nadina
6 Sk - Land Mgmt - Skeena Field Office	0271623	8603	Disposition In Good Standing	Transfer to Rec Sites & Trails. Access to Packer Tom Creek and Dease River. Series of cascades on Packer Tom Creek on east side of road and ending at the bridge. Potential roadside rest area, and camping.	Dease River	68391	1-5-4-25	31-Dec-99	31-Dec-99		38.85	Unsurveyed Crown Land In The Vicinity Of Packer Tom Creek An	20-Sep-68	Unknown
6 Sk - Land Mgmt - Skeena Field Office	0271637	8656	Disposition In Good Standing	File says Wheeler Lake, but also called Dot Lake. Waterfront parcel near Highway 37, north of Ne'ah Conservancy and S of the Yukon border. Camping and fishing. Improvements include 1300' of unimproved road to the lake. There was a trappers cabin here in 1982 (letter from trapper on file). Check for trespass & confirm improvements. Transfer to MoTI or Rec Sites & Trails.	Sw Of Lower Post	67349	1-5-4-102	31-Dec-99	31-Dec-99	104P065	8.26	All That Unsurveyed Crown Land In The Vicinity Of Wheeler La	07-Jul-67	Skeena Stikine

6 Sk - Land Mgmt - Skeena Field Office	0271760	8440 & 8573	Disposition In Good Standing	Within Uncha Mountain Red Hills Park. Couldn't find 8440...	Francois Lake	67233	1-4-5-188, 1-5-2-36 & 1-5-2-	31-Dec-99	31-Dec-99	93K004	22.26	All That Unsurveyed Crown Land In The Vicinity Of Francois L	14-Dec-67	Nadina
6 Sk - Land Mgmt - Skeena Field Office	0271764	8565/8689	Disposition In Good Standing	Perimeter of Chief Louis Lake, continuous with Tweedsmuir Park. Guide Outfitter that uses the park makes camp here.	Chief Louis Lake	68170	1-5-3-23	31-Dec-99	31-Dec-99	93E060	376.36	All That Unsurveyed Crown Land In The Vicinity Of Chief Loui	23-Oct-68	Nadina
6 Sk - Land Mgmt - Skeena Field Office	0271917	8422	Disposition In Good Standing	Overlapped by very large Reserve for F&W Very close to RECO553, Francois West, Rec SITE. Waiting for comment from Bill Jex.	Noralee	67250	1-5-2-12	31-Dec-99	31-Dec-99	93E098	8.09	That Part Of Block A, District Lot 2096, Together With That	26-Sep-67	Nadina
6 Sk - Land Mgmt - Skeena Field Office	0271918	8607	Disposition In Good Standing	and Upper Gladys Conservancies. Gladys Lake Bay (north shore on a bay). Flat ground for camping with a well protected bay for prevailing west wind. Not great for landing a boat.	Gladys Lake	66218	5-4-029	31-Dec-99	31-Dec-99	104N096	5.46	All That Unsurveyed Crown Land In The Vicinity Of Gladys Lak	23-Nov-66	Skeena Stikine
6 Sk - Land Mgmt - Skeena Field Office	0271955	8605	Disposition In Good Standing	Travel Route between Indian-Lake Hitchcock and Upper Gladys Conservancies. North Shore (just E of Mt. Scurfu Cr.). Small point of land where there is a 200 m beach.	Gladys Lake	67359	1-5-4-27	31-Dec-99	31-Dec-99	104N095	7.49	All That Unsurveyed Crown Land In The Vicinity Of Gladys Lak	06-Nov-67	Skeena Stikine
6 Sk - Land Mgmt - Skeena Field Office	0271957	8621 & 8622	Disposition In Good Standing	Transfer to Rec Sites & Trails. Two parcels on Tatsamenie Lake (N is 8621 and S is 8622). N site has potential for a campsite and boat landing. Overlapped by NOI for cultural significance purposes. S site also has campsite and boat landing potential.	Tatsamenie Lake	67358	1-5-4-48 North 1-5-4-49 S	31-Dec-99	31-Dec-99	104K049	135.173	All That Unsurveyed Crown Land In The Vicinity Fo Tatsamenie	23-Oct-67	Skeena Stikine
6 Sk - Land Mgmt - Skeena Field Office	0271959	8604	Disposition In Good Standing	Travel Route between Indian-Lake Hitchcock and Upper Gladys Conservancies. Mount Bockus Creek (north shore near conservancy). Boating, excellent fishing and hunting (lake trout, arctic grayling, northern pike, moose, caribou and bear). This spot has a good boat landing beach and flat ground for campsites. Hiking on the grass covered uplands and good viewpoints. Small creek flows through it.	Gladys Lake	67357	1-5-4-26	31-Dec-99	31-Dec-99	104N095	9	All That Unsurveyed Crown Land In The Vicinity Of Gladys Lak	06-Nov-67	Skeena Stikine
6 Sk - Land Mgmt - Skeena Field Office	0271999	8623	Disposition In Good Standing	Transfer to Rec Sites & Trails. Very remote. Reserve to secure access to Trapper Lake.	Trapper Lake	67367	5-4-050	31-Dec-99	31-Dec-99	104K047	33.6	All That Unsurveyed Crown Land In The Vicinity Of Tunjony Cr	03-Nov-67	Skeena Stikine
6 Sk - Land Mgmt - Skeena Field Office	0272001	8624	Disposition In Good Standing	Transfer to Rec Sites & Trails. Very remote. Reserve to secure access to Kowatus Lake.	Kowatus Lake	67366	1-5-4-51	31-Dec-99	31-Dec-99	104K048	33.6	All That Unsurveyed Crown Land Situated At The South End Of	06-Nov-67	Skeena Stikine
6 Sk - Land Mgmt - Skeena Field Office	0272028	8619	Disposition In Good Standing	Transfer to Rec sites & Trails. Entire perimeter of Tel-Cabine Lake (Atine) lake, which is a small lake with spectacular northern pike fishing.	Tel-Cabine Lake	67365	1-5-4-46	31-Dec-99	31-Dec-99	104N082	35.21	All That Unsurveyed Crown Land In The Vicinity Of Indian Cre	03-Nov-67	Skeena Stikine
6 Sk - Land Mgmt - Skeena Field Office	0272085	8651	Disposition In Good Standing	Transfer to Rec sites & Trails. Teslin-Swift River (east shore, bottom right) - Extensive beach offering protection from winds, picnic site, hunting and fishing base camp. Some signs of light camping use.	Swift River	67363	1-5-4-96	31-Dec-99	31-Dec-99	104N080	404.968	All That Unsurveyed Crown Land In The Vicinity Of Teslin Lak	02-Nov-67	Skeena Stikine
6 Sk - Land Mgmt - Skeena Field Office	0272086	8614	Disposition In Good Standing	This file was transferred to MFLNRO in April 2015. There is a commemorative cairn for a RCMP officer located at this site. An interest for maintaining this file was raised with the Minister's office and should be a priority for Lands to follow up on.	Teslin Lake	67362	1-5-4-38	31-Dec-99	31-Dec-99	104N079	208	All That Unsurveyed Crown Land In The Vicinity Of Snowdon La	02-Nov-67	Skeena Stikine
6 Sk - Land Mgmt - Skeena Field Office	0272180	8617	Disposition In Good Standing	Lake Narrows (W shore across from 0272189). Small point offering shelter from winds. Some limited camping potential. Overlapped by 6405346 (purple area), which is a NOI for Protected Areas Strategy.	Teslin Lake	67356	1-5-4-43	31-Dec-99	31-Dec-99	104N070	17.4	All That Unsurveyed Crown Land In The Vicinity Of Teslin Lak	06-Nov-67	Skeena Stikine
6 Sk - Land Mgmt - Skeena Field Office	0272181	8615	Disposition In Good Standing	Teslin Lake Island under blanket OLC. Could provide an emergency landing or campsite during strong winds.	Teslin Lake	66207	1-5-4-39	31-Dec-99	31-Dec-99	104N070	9.11	All That Unsurveyed Crown Land Being An Island In Teslin Lak	23-Nov-66	Skeena Stikine
6 Sk - Land Mgmt - Skeena Field Office	0272189	8618	Disposition In Good Standing	Jennings River (large UREP on E shore). This is an extensive area (368 ha) of good flat upland with a fair amount of beach. Located at narrows, which is a natural stopping point for boating. Partially overlapped by 6405346 (purple area), which is a NOI for Protected Areas Strategy.	Jennings River	68393	1-5-4-44	31-Dec-99	31-Dec-99	104N070	368.26	All That Unsurveyed Crown Land In The Vicinity Of Teslin Lak	17-Sep-68	Skeena Stikine
6 Sk - Land Mgmt - Skeena Field Office	0272272	8550	Disposition In Good Standing	Within Uncha Mountain Red Hills Park	Francois Lake	67237	1-5-2-186	31-Dec-99	31-Dec-99	93F093	14.9739	All That Unsurveyed Crown Land In The Vicinity Of Francois L	12-Sep-67	Nadina
6 Sk - Land Mgmt - Skeena Field Office	0272273	8625	Disposition In Good Standing	Transfer to Rec Sites & Trails. North end of Surprise Lake. Sand bars, scenic lake, boating destination, camping, fishing.	Surprise Lake	67387	1-5-4-52	31-Dec-99	31-Dec-99	104N075	136	All That Unsurveyed Crown Land In The Vicinity Of Surprise L	23-Oct-67	Skeena Stikine
6 Sk - Land Mgmt - Skeena Field Office	0272382	8628	Disposition In Good Standing	Fully within Nakina conservancy		67383	1-5-4-55	31-Dec-99	31-Dec-99	104N008	17.376	All That Unsurveyed Crown Land In The Vicinity Of Nakina Lak	06-Nov-67	Skeena Stikine
6 Sk - Land Mgmt - Skeena Field Office	0272592	8627	Disposition In Good Standing	Fully within Nakina conservancy		67384	1-5-4-54	31-Dec-99	31-Dec-99	104N008	29.54	All That Unsurveyed Crown Land In The Vicinity Of Nakina Lak	06-Nov-67	Skeena Stikine
6 Sk - Land Mgmt - Skeena Field Office	0272649	8626	Disposition In Good Standing	Travel Route between Indian-Lake Hitchcock and Upper Gladys Conservancies. Gladys Lake (Edzena Bay (large UREP on north shore). Contains the only extensive flat and drained upland of the lake and has the only extensive beach on the lake. Would serve fishermen, hunters, and canoeists traveling the Gladys River system.	Gladys Lake	67374	1-5-4-53	31-Dec-99	31-Dec-99	104N096	443.229	All That Unsurveyed Crown Land In The Vicinity Of Gladys Lak	02-Nov-67	Skeena Stikine

6 Sk - Land Mgmt - Skeena Field Office	0272650	8609	Disposition In Good Standing	Travel Route between Indian Lake-Hitchcock and Upper Gladys Conservancies. Chialaly Creek (south shore near Indian Hitchcock Conservancy). Ideal camping site with small bays and sand to fine gravel beaches giving the boating fishermen and hunters a place to stop in protected waters.	S Of Gladys Lake	67391	1-5-4-33	31-Dec-99	31-Dec-99	104N085	14.57	All That Unsurveyed Crown Land In The Vicinity Of Gladys Lak	06-Nov-67	Skeena Stikine
6 Sk - Land Mgmt - Skeena Field Office	0272651	8606	Disposition In Good Standing	Travel Route between Indian Lake-Hitchcock and Upper Gladys Conservancies. Gladys Lake Island (small island south of Edzerza Bay UREP). Reserved under blanket OIC. Ideally suited for camping. Boat shelter/landing sites.	Gladys Lake	67372	1-5-4-28	31-Dec-99	31-Dec-99	104N086	3.943	All That Unsurveyed Crown Land Being An Island In Gladys Lak	06-Nov-67	Skeena Stikine
6 Sk - Land Mgmt - Skeena Field Office	0272660	8611	Disposition In Good Standing	Transfer to Rec Sites & Trails. Teslin Lake-Dawson Peaks (west shore, south of 0272663) - This site has level land for camping, sandy beaches and small bays where boats can be landed in shelter from the wind. Scenic setting. Considerable signs of public use at this site including litter, picnic table, and fire pits. Likely used by hunting parties.	Teslin Lake	67389	1-5-4-35	31-Dec-99	31-Dec-99	104N098	42.1	Unsurveyed Crown Land In The Vicinity Of Teslin Lake, Contai	24-Oct-67	Skeena Stikine
6 Sk - Land Mgmt - Skeena Field Office	0272662	8649 & U1-5-4-41	Disposition In Good Standing	Transfer to Rec Sites & Trails. Teslin Lake (east shore just south of the border) - This site does not have great recreation potential, but has a beach, flat bench for camping, and shelter from winds. Referral for a wilderness camp on this site was received in 1962, but not clear if this proceeded.	Yukon-B.C. Bdy	67370	1-5-4-094	31-Dec-99	31-Dec-99	104N099	95.91	Unsurveyed Crown Land In The Vicinity Of Teslin Lake And The	02-Nov-67	Skeena Stikine
6 Sk - Land Mgmt - Skeena Field Office	0272663	8610	Disposition In Good Standing	Transfer to Rec Sites & Trails. Teslin Lake W Y T Border (west shore approx. 1.5 kms south of the border) - This site is the nearest one to the Alaska Hwy on Teslin Lake and will continue to receive the greatest amount of public use. Fine sand beach and area of useable land very suitable for camping. Considerable signs of camping here. Likely used by hunting parties.	Teslin Lake	67369	1-5-4-34	31-Dec-99	31-Dec-99	104N098	119.38	All That Unsurveyed Crown Land Located On The West Side Of T	02-Nov-67	Skeena Stikine
6 Sk - Land Mgmt - Skeena Field Office	0272706	8612	Disposition In Good Standing	Transfer to Rec Sites & Trails. Teslin Lake-Pine Point (west shore, top) - A popular site for those who travel on Teslin Lake. Sandy beach and level upland is useable for camping. Sheltered for boats.	Pine Point	67386	1-5-4-36	31-Dec-99	31-Dec-99	104N089	34.8	All That Unsurveyed Crown Land In The Vicinity Of Tesling La	06-Nov-67	Skeena Stikine
6 Sk - Land Mgmt - Skeena Field Office	0272707	8613	Disposition In Good Standing	Transfer to Rec Sites & Trails. Teslin-West Shore Creek - Beach and potential camping area. No sign of use as the main sites are considered to be Teslin Lake-Dawson Peaks and Teslin Lake W Y T Border.	Teslin Lake	67380	1-5-4-37	31-Dec-99	31-Dec-99	104N099	41.28	All That Unsurveyed Crown Land In The Vicinity Of Teslin Lak	24-Oct-67	Skeena Stikine
6 Sk - Land Mgmt - Skeena Field Office	0272713	8608	Disposition In Good Standing	Travel Route between Indian Lake-Hitchcock and Upper Gladys Conservancies. Gladys Lake South Shore (south shore of lake near Upper Gladys Conservancy). Excellent site for camping and boat landing in protected waters.	Gladys Lake	67382	1-5-4-32	31-Dec-99	31-Dec-99	104N087	12.737	All That Unsurveyed Crown Land In The Vicinity Of Gladys Lak	06-Nov-67	Skeena Stikine
6 Sk - Land Mgmt - Skeena Field Office	0274077	8631 & 8632	Disposition In Good Standing	(Double Point) and 8632 (Southeast Bay). Two sites on same lands # located on the upland of Hall Lake.	Hall Lake	68066	1-5-4-60/1-5-4-59	31-Dec-99	31-Dec-99	104N088	115.942	All That Unsurveyed Crown Land In The Vicinity Of Hall Lake	07-Aug-68	Skeena Stikine
6 Sk - Land Mgmt - Skeena Field Office	0274078	8630	Disposition In Good Standing	Transfer to Rec Sites & Trails. Group of Islands in Hall Lake.	Hall Lake	68244	1-5-4-58	31-Dec-99	31-Dec-99	104N088	145.69	Unsurveyed Crown Land Being A Group Of Islands In Hall Lake,	07-Aug-68	Skeena Stikine
6 Sk - Land Mgmt - Skeena Field Office	0274230	8633	Disposition In Good Standing	Partial overlap with Atlin Park - Cancel - remainder over private property.	Atlin River	67011	1-5-4-61	31-Dec-99	31-Dec-99		313.356	All That Unsurveyed Crown Land In The Vicinity Of Atlin Rive	23-Oct-67	Unknown
6 Sk - Land Mgmt - Skeena Field Office	0274331	8634	Disposition In Good Standing	Partial overlap with Atlin Park - Cancel - The remainder is in foreshore with no islands.	Scotia Bay	67039	1-5-4-62	31-Dec-99	31-Dec-99	104N062	640.678	All That Unsurveyed Crown Land Being A Group Of Islands With	03-Nov-67	Skeena Stikine
6 Sk - Land Mgmt - Skeena Field Office	0274332	8635	Disposition In Good Standing	Foreshore & island at Taku Landing. Continuous with Atlin Park. Keep until such time that the Management Plan is completed for the Park. Reduce size of shape to just the island & 10 m of foreshore.	Taku Landing	67025	1-5-4-063	31-Dec-99	31-Dec-99		62.247	District Lot 1178, Together With All That Unsurveyed Crown F	03-Nov-67	Unknown
6 Sk - Land Mgmt - Skeena Field Office	0275106	8636	Disposition In Good Standing	Fully within Willson Creek-Nelson Conservancy	Vic Nelson Lake(Edgar Lake)	67131	1-5-4-64	31-Dec-99	31-Dec-99	104M040	22.66	All That Unsurveyed Crown Land In The Vicinity Of Wann River	06-Nov-67	Skeena Stikine
6 Sk - Land Mgmt - Skeena Field Office	0275107	8637	Disposition In Good Standing	Fully within Atlin Park		67130	1-5-4-65	31-Dec-99	31-Dec-99	104M040	25.5	All That Unsurveyed Crown Land In The Vicinity Of Wann River	06-Nov-67	Skeena Stikine
6 Sk - Land Mgmt - Skeena Field Office	0275785	8390	Disposition In Good Standing	Zymoetz River and canyon. Appears to have road access. Slightly overlapping S. 17 DUA for Treaty Interests. Also completely overlapped by 0268804, Misc. Land uses (MOTI).	Se Simila Lake	70346	1-5-1-102	31-Dec-99	31-Dec-99	103I059	67.99	All That Unsurveyed Crown Land In The Vicinity Of Zymoetz Ri	25-Nov-70	Coast Mountains
6 Sk - Land Mgmt - Skeena Field Office	0275936	8387	Disposition In Good Standing	Fully within recreation reserve REC0005, Mudflat Creek. Transfer to Rec Sites & Trails.	Mudflat Creek	67288	1-5-1-98	31-Dec-99	31-Dec-99	93M023	10.93	That Portion Of District Lot 2626, Cassiar District, Contain	20-Nov-67	Skeena Stikine
6 Sk - Land Mgmt - Skeena Field Office	0276325	8386	Disposition In Good Standing	Fully within REC0642, Elizabeth Lake	Elizabeth Lake									
6 Sk - Land Mgmt - Skeena Field Office	0276735	U152-193	Disposition In Good Standing	Waterfront & foreshore on Natowite Lake. Area frequently used by the general public, hunters, and fishermen. Transfer to Rec Sites & Trails.	Natowite Lake	68372	1-5-2-193	08-Aug-99	08-Aug-99	93N001	16.19	Unsurveyed Crown Land Fronting On S Shore Natowite Lake, Cas	08-Aug-68	Nadina
6 Sk - Land Mgmt - Skeena Field Office	0276744	U152-192	Disposition In Good Standing	Waterfront of Natowite Lake. Well suited for a beach for swimming and for a campsite. Transfer to Rec Sites & Trails.	Natowite Lake	68373	1-5-2-192	08-Aug-99	08-Aug-99	93N001	6.62	Unsurveyed Crown Land, Cassiar District Adjoining Natowite L	08-Aug-68	Nadina

6 Sk - Land Mgmt - Skeena Field Office	0279444	8580	Disposition In Good Standing	MAL File - UREP. No info.	Topley Landing (Lot 1352)												
6 Sk - Land Mgmt - Skeena Field Office	0279888	8556	Disposition In Good Standing	Transfer to Rec Sites & Trails. Lake access for fishing, hunting, boat launch, picnicking, and camping. Old mill site within UREP. REC16091, Swans Lake, also on this lake.	Swans Lake	68184	1-5-2-199	31-Dec-99	31-Dec-99	93L049	14.89	That Portion Of District Lot 4296, Range 5, Coast District,	12-Dec-68	Nadina			
6 Sk - Land Mgmt - Skeena Field Office	0280566	8385	Disposition In Good Standing	Transfer to Rec Sites & Trails. UREP surrounds REC0612, Clements Lake, Rec SITE	Clements Lake	69228	1-5-1-96	31-Dec-99	31-Dec-99	104A001	90.908	All That Unsurveyed Crown Land In The Vicinity Of Clements L	18-Nov-69	Coast Mountains			
6 Sk - Land Mgmt - Skeena Field Office	0282192	8345	Disposition In Good Standing	Transfer to Rec Sites & Trails. Within District of Kitimat. Municipality has expressed an interest in obtaining this site. Located on west shore of Jesse Lake, Just N of Jesse Falls PA and east of Foch-Gillroyes Park.	Jesse Lake	68194	1-5-1-41	31-Dec-99	31-Dec-99	103H086	72.84	Unsurveyed Crown Land In The Vicinity Of Jesse Lake, Range 4	15-Oct-68	Coast Mountains			
6 Sk - Land Mgmt - Skeena Field Office	0283268	8392	Disposition In Good Standing	S. 16 UREP (Boat Haven) in Captain Cove. S. 16 may be appropriate due to log handling in the same area.	Captain Cove, Pitt Island	72282	1-5-1-104	31-Dec-99	31-Dec-99	103G090	75.515	All That Unsurveyed Crown Foreshore Being Part Of The Bed Of	04-Feb-72	Coast Mountains			
6 Sk - Land Mgmt - Skeena Field Office	0283952	8408	Disposition In Good Standing	S. 16 UREP (Boat Haven) in Work Bay on Sarah Island.	Work Bay	68210		31-Dec-99	31-Dec-99	103A078	37.23	All That Unsurveyed Crown Land In The Vicinity Of Work Bay.	12-Sep-68	North Island-Central Coast			
6 Sk - Land Mgmt - Skeena Field Office	0284004		Disposition In Good Standing	Within Klenmuggl Inlet Marine Park and Klenmuggl Conservancy	East Inlet	70351	1-5-1-103	31-Dec-99	31-Dec-99	103H072	57.47	All That Unsurveyed Crown Land Situated At The North End Of	03-Dec-70	Coast Mountains			
6 Sk - Land Mgmt - Skeena Field Office	0286226	8396	Disposition In Good Standing	Fully within REC524, Keynton Lake		70399	1-5-1-108	31-Dec-99	31-Dec-99	93M022	3.64	That Part Of Block C Of District Lot 2925, Cassiar District,	03-Jul-70	Skeena Stikine			
6 Sk - Land Mgmt - Skeena Field Office	0292067	8403	Disposition In Good Standing	Kispiox River. 8403 has 2 sites: 0262242 (east site) and 0292067 (west site). Both sites fully within Recreation RESERVE REC0787, Kispiox R Lot 684. Transfer to Rec Sites & Trails.	Se Of Elizabeth Lake	71110	5-1-120	31-Dec-99	31-Dec-99	93M051	18.147	That Part Of The Southwest 1/4 Of District Lot 684, Cassiar	30-Jun-71	Skeena Stikine			
6 Sk - Land Mgmt - Skeena Field Office	0293125	8560	Disposition In Good Standing	Transfer to Rec Sites & Trails. Tahsta Reach on Ootsa Lake. Lake access for fishing, camping, wind protection for boats. In the vicinity of Little Andrews Bay Marine Park, Tweedsmuir Park, REC5690 McNeil Channel, and REC5689 Sinclair.	Tahsta Reach	70315	1-5-2-207	31-Dec-99	31-Dec-99	93E077	21.582	All That Unsurveyed Crown Land In The Vicinity Of Tahsta Rea	23-Jul-70	Nadina			
6 Sk - Land Mgmt - Skeena Field Office	0293734	8399	Disposition In Good Standing	Transfer to Rec Sites & Trails. Very close to 0211693 on Kispiox R. Access to river, no other info.	Kispiox River	70324	1-5-1-113	31-Dec-99	31-Dec-99	93M051	17.4	That Part Of District Lot 584, Cassiar District, Containing	25-Jun-70	Skeena Stikine			
6 Sk - Land Mgmt - Skeena Field Office	0293735	8415	Disposition In Good Standing	Fully within Recreation Reserve REC0985, Kispiox Lot 656. Transfer to Rec Sites & Trails.	Nw Elizabeth Lake	70322		31-Dec-99	31-Dec-99	103P070	7.059	That Part Of District Lot 656, Cassiar District, Containing	22-Jun-70	Skeena Stikine			
6 Sk - Land Mgmt - Skeena Field Office	0294551	8559	Disposition In Good Standing	Transfer to F&W. Morice River - Canoe Point. In close proximity to pending Rec Site 230142. Across the river from a large F&W management reserve.	Sw Of Houston	70228	1-5-2-205	31-Dec-99	31-Dec-99	93L037	178.694	District Lots 3883 And 3886, Together With Those Parts Of Di	31-Jul-70	Nadina			
6 Sk - Land Mgmt - Skeena Field Office	0297730	8401	Disposition In Good Standing	Lands, but it is a foreshore UREP and BC Parks has a file for it. I also have the original UREP Reserve on file. Suggest this should be a boat haven since it is foreshore and should be in the name of BC Parks (unless lands file says something contrary to this). It doesn't appear to be within the City of Prince Rupert boundaries.	Tuck Point												
6 Sk - Land Mgmt - Skeena Field Office	0298372	8641	Disposition In Good Standing	Fully within 6408344, which is the Interim LUP Agreement for the Allen-Taku. This is Sheslay River (Mt Egnell). This one can be cancelled once the NOI for 6408344 is converted to a Section 17.	Sheslay River	71253	5-4-073	31-Dec-99	31-Dec-99	104J021	129.5	All That Unsurveyed Crown Land In The Vicinity Of Sheslay Ri	28-Dec-71	Skeena Stikine			
6 Sk - Land Mgmt - Skeena Field Office	0298448	8407	Disposition In Good Standing	City of Prince Rupert was interest holder. Direct overlap with Park boundaries as per Lands. Crow Lagoon within Khutzeymateel Inlet Conservancy	Prince Rupert Harbour												
6 Sk - Land Mgmt - Skeena Field Office	0301924	8405	Disposition In Good Standing	Residence for Dease Area Supervisor of L21 of Lot 6903. Site includes a residence, well, hydro, and septic facilities. Get file from Lands.	Crow Lagoon	73324	1-5-1-125	31-Dec-99	31-Dec-99	103J079	35.749	That Part Of District Lot 4422, Together With All That Unsur	05-Jul-73	Coast Mountains			
6 Sk - Land Mgmt - Skeena Field Office	0311207	no #	Disposition In Good Standing	Notation of Interest for UREP purposes. Overlapping Hyland Park and associated Section 16s. Proposed Lard Eskers Park as per PAS. Mineral Reserve put in place in the 70s. This NOI is mentioned in the Dease-Liard SRMP. There was a commitment to work with other agencies regarding protection of the values in this location within 1 year of the SRMP. Transfer to Ecosystems for incorporation into the FLNRO Regional Conservation Lands Initiative.	S Dease Lake	75115	1-5-4-000	31-Dec-99	31-Dec-99		0.139	Lot 21 Of District Lot 6903, Cassiar District, Plan 4747.	26-Sep-75	Unknown			
6 Sk - Land Mgmt - Skeena Field Office	0312535	8970	Disposition In Good Standing	Transfer to Rec Sites & Trails. Francois Lake-Indian Bay - Bay on south shore of Francois. Lake access for swimming, boat refuge, camping, picnicking. Was an application for a homestead lease at one point, but the file is not showing in Tantalus now. Appears to be in close proximity to an IR.	E Lower Post	72017	1-4-6-41 & 5-4-105	31-Dec-99	31-Dec-99		9105.75	Unsurveyed Crown Land, Cassiar District, Between Mile Post	10-Feb-72	Unknown			
6 Sk - Land Mgmt - Skeena Field Office	0312540	8581	Disposition In Good Standing		Francois Lake	72019	5-2-261	31-Dec-99	31-Dec-99	93K001	7.906	That Part Of District Lot 746, Range 4, Coast District, Cont	06-Apr-72	Nadina			

6 Sk - Land Mgmt - Skeena Field Office	0314250	8872 & 8873	Disposition In Good Standing	Cancelled by Lands in error due to an incorrect purpose of "Planning and marketing" in Tantal. This is a S. 16 UREP that covers the Dease River from the N end of Dease Lake to Lower Post. Passes by Boys Lake Park and Ne'ah Conservancy. Canoe trip potential has been documented in report. Checking with Rec Sites & Trails.	Dease Lake Strip												
6 Sk - Land Mgmt - Skeena Field Office	0314305	8590	Disposition In Good Standing	Adjacent to Class "C" Tantal Park on the W side. Continuous with 0152712 which borders Park on the N side. Previous community interest in adding this parcel to the Park. Peter Crawford (former Area Supervisor) said it is actively being used by the community.	Atlin	79078			31-Dec-99	31-Dec-99		0.809	Lot 9 Of Block 42, Cassiar District, Plan 1294.	14-Jun-79	Unknown		
6 Sk - Land Mgmt - Skeena Field Office	0314703	8406	Disposition In Good Standing	This is an Ag and Lands file. Change client to Crown Lands. This is between Lakelet Lake and Thornhill, Terrace. There is a note in my file indicating the file is to be retained for existing fishing potential and aesthetics of greenbelt and open space. Recommend Lands work with Town or ROKS for Community/Institutional purposes.	Sockeye Creek												
6 Sk - Land Mgmt - Skeena Field Office	0315595	8629	Disposition In Good Standing	Fully within REC0606, Warm Bay, Rec SITE		73097		5-4-057	31-Dec-99	31-Dec-99	104N043	140	District Lot 1166, Together With All That Unsurveyed Crown L	13-Dec-73	Skeena Stikine		
6 Sk - Land Mgmt - Skeena Field Office	0318988	8642	Disposition In Good Standing	NOI overlapping with Lava Forks Park. Put in place in 1973 as an internal flag for the future park. Park established in 2001.	Nw Of Stewart	73750		1-5-4-74	31-Dec-99	31-Dec-99	104B046	10822.92	All That Unsurveyed Crown Land In The Vicinity Of Lava Lakes	28-Nov-73	Skeena Stikine		
6 Sk - Land Mgmt - Skeena Field Office	0319334	8644	Disposition In Good Standing	Waterfront on Tagish Lake (Tahala Bay). File info indicates there are several cabins located within this UREP. One cabin owner requested permission to retain one cabin for his personal use and the other for public use. Lands and BC Parks seem to have agreed to this provided no further construction be permitted (1979). UREP overlapped by a NOI for FN cultural significance. Transfer to Rec Sites & Trails once cabins are dealt with.	Tahala Bay	73240		1-5-4-77	31-Dec-99	31-Dec-99	104M100	145.678	All That Unsurveyed Crown Land In The Vicinity Of Tahala Bay	24-Oct-73	Skeena Stikine		
6 Sk - Land Mgmt - Skeena Field Office	0319648	8646	Disposition In Good Standing	In Good Standing (Duplicate). MFLNRO files. Fully within REC0641, Dodjatin Creek in Good Standing (Duplicate). MFLNRO files. Partial overlap with REC0579, Winter Creek.	Stikine-Dodjatin Creek												
6 Sk - Land Mgmt - Skeena Field Office	0319648	8647	Disposition In Good Standing	Five waterfront parcels on Yehiniko Lake, west of Mt. Edziza Park. Transfer to Rec Sites & Trails.	Stikine - Winter Creek												
6 Sk - Land Mgmt - Skeena Field Office	0324205	8643	Disposition In Good Standing	Large S. 16 Ecological Reserve west of Swan Lake Park. Order file.	Yehiniko Lake	73222		1-5-4-076	31-Dec-99	31-Dec-99	104G064	86	All That Unsurveyed Crown Land In The Vicinity Of Yehiniko L	17-Oct-73	Skeena Stikine		
6 Sk - Land Mgmt - Skeena Field Office	0325600		Disposition In Good Standing	Hotelluh Range S. 16 Ecological Reserve. This file in the name of MAL. Add MOE as an interest holder. Retain this file as it overlaps with Stikine River Park and for original values identified. Shapelle can be modified to remove Park. Parks to photocopy the file.	Kwinageese River, Bonny Lakes	936052			31-Dec-99	31-Dec-99	104A007	5362	All That Unsurveyed Crown Land In The Vicinity Of Kwinageese	23-Sep-93	Coast Mountains		
6 Sk - Land Mgmt - Skeena Field Office	0325608		Disposition In Good Standing	Hotelluh Range S. 16 Ecological Reserve. This file in the name of MAL. Add MOE as an interest holder. Retain this file as it overlaps with Stikine River Park and for original values identified. Shapelle can be modified to remove Park. Parks to photocopy the file.	Surprise Lake - Boulder Creek												
6 Sk - Land Mgmt - Skeena Field Office	0327417	8761	Disposition In Good Standing	Fully overlapped by Rec SITE REC0561 Surprise Lake	Palmer Lake (Atlin)												
6 Sk - Land Mgmt - Skeena Field Office	0327418	8620	Disposition In Good Standing	100% overlap with Recreation Site REC0569 The Grotto													
6 Sk - Land Mgmt - Skeena Field Office	0331445	8645	Disposition In Good Standing	100% within Pitman River PA. MAL file. Overlap with Boulder Creek Park - old LK appears to still cover a road that is excluded from the park boundary.		85698		4-5-2-280	31-Dec-99	31-Dec-99	93M013	56	All That Unsurveyed Crown Land In The Vicinity Of Boulder Cr	08-Jan-85	Skeena Stikine		
6 Sk - Land Mgmt - Skeena Field Office	0331532		Disposition In Good Standing	Overlap with Babine River Corridor Park at the south end - old ER.	Nikitkwa River	85704		4-5-2-278	31-Dec-99	31-Dec-99	93M047	661	All That Unsurveyed Crown Land In The Vicinity Of Nikitkwa	08-Jan-85	Skeena Stikine		
6 Sk - Land Mgmt - Skeena Field Office	0331541		Disposition In Good Standing	Nadina Watershed: The canyon is completely internal to Nadine Mountain Park.		84639			31-Dec-99	31-Dec-99	93L016	1939.016	All That Unsurveyed Crown Land In The Vicinity Of Nadina Mou	01-May-84	Nadina		
6 Sk - Land Mgmt - Skeena Field Office	0334438	no #	Disposition In Good Standing	Lot F of Lot 2103. Parks Office in Dease - No Parks file	W Allan Lake	76125		3115, 154000 & 1-5-4-18	31-Dec-99	31-Dec-99	104J050	0.74	Block F Of District Lot 2103, Cassiar District.	12-May-76	Skeena Stikine		
6 Sk - Land Mgmt - Skeena Field Office	0335634	8661	Disposition In Good Standing	Transfer of Klappen River - west of Spatsizi Park. Reserve subject to proposed hydroelectric development. Transfer to Rec Sites & Trails.	Klappen River - McEwen Creek												
6 Sk - Land Mgmt - Skeena Field Office	0336063	8578	Disposition In Good Standing	100% overlapped by Recreation Site REC0504 Richmond Lake (Priestly Station)	Priestly Station												
6 Sk - Land Mgmt - Skeena Field Office	0336068	8577	Disposition In Good Standing	100% overlapped by Recreation Site REC0508 Mezen Lake.	Mezen Lake												
6 Sk - Land Mgmt - Skeena Field Office	0336359	8765	Disposition In Good Standing	Heritage Conservation NOI.	Recreation Reserve												

6 Sk - Land Mgmt - Skeena Field Office	0337162	9123	Disposition In Good Standing	S 16 - UREP of 65,000 ha. Almost completely within the Atlin-Taku LUP area. It partially overlaps the Tutshi Conservancy. It almost completely overlaps file 6405344 (NOI for PAS), which will be amended to remove LUP area. Slight overlap with the Chikoot Trail National Historic Site, which has a boundary starting at the US border and ending at Bennett Lake. NHS managed by Parks Canada with a management plan in place (2010). UREP identified in the Atlin-Taku LUP as high priority rec area.	Tutshi River	79040		1-5-4-89	31-Dec-99	31-Dec-99	104M098	64983.1	District Lots 74, 242, 243, 274, 275 And 6997, Together With	18-Apr-79	Skeena Stikine
6 Sk - Land Mgmt - Skeena Field Office	0343334	8892	Disposition In Good Standing	This file is currently in the name of Ag & Lands, although B.C. Parks has a file for the UREP. Downstream of Seven Sisters Park near mouth of Flint Creek on Skeena River & bordering on Hwy 16. Bordered on 2 sides by MoTI Reserves for quames. Checking with agencies.	Flint Creek										
6 Sk - Land Mgmt - Skeena Field Office	0344775		Disposition In Good Standing	Within Sutherland River Park.											
6 Sk - Land Mgmt - Skeena Field Office	0347121		Disposition In Good Standing	S 16 - Ecological Reserve. This Reserve, established in 1985, is for the purpose of conserving a mosaic of aquatic and terrestrial ecosystems associated with glacier-scoured bedrock and glacio-fluvial landforms. Outstanding lichen flora and interesting hydrological patterns associated with the river and lakes are major features of the area. The valley is a bird migration corridor and provides moose winter range. Area is approx. 2,100 ha. This area is fully within the Atlin-Taku LUP area. Transfer to Ecosystems/Fish & Wildlife.	Tutshi River	85688		Eco Res Pro #287	31-Dec-99	31-Dec-99	104M076	1906.75	Unalienated & Unencumbered Crown Land	08-Jan-85	Skeena Stikine
6 Sk - Land Mgmt - Skeena Field Office	0347122	8589	Disposition In Good Standing	S-16 Ecological Reserve that overlaps with Indian Lake-Hitchcock Conservancy. Fourth of July Creek. Cancel portions within Conservancy. Maintain additional ER portion outside of Conservancy. This additional area still intact (no plan as confirmed by MEM) and contains important ecological features. Maintain continuity with Conservancy.	Atlin Lake (Fourth of July Creek)	85706			31-Dec-99	31-Dec-99	104N084	2761.17	All That Unsurveyed Crown Land in The Vicinity Of Fourth Of	08-Jan-85	Skeena Stikine
6 Sk - Land Mgmt - Skeena Field Office	0347123		Disposition In Good Standing	Also overlapped by 6406602 - NOI. Boundaries extend just slightly beyond the conservancy. Cancel both.		85687		4-5-4-137	31-Dec-99	31-Dec-99	104P065	7478.4	All That Unsurveyed Crown Land in The Vicinity Of Dease Rive	08-Jan-85	Skeena Stikine
6 Sk - Land Mgmt - Skeena Field Office	0347126		Disposition In Good Standing	The Mt. Mansfield NOI supports a segment of B.C.'s small population of Dall Sheep. The ER was proposed to protect the habitat for this species whose distribution is restricted to the Haines Triangle in BC. The area is known to be a maternity area for the sheep and the lower reaches of Keston Creek have an important mineral lick. The NOI is also fully within file 6222639, which may be added to Tosthemshini-Alex Park in the future.	Mt. Mansfield	84674		4-5-4-128	31-Dec-99	31-Dec-99	114P087	6023.943	All That Unsurveyed Crown Land in The Vicinity Of Mt Mansfie	13-Nov-84	Skeena Stikine
6 Sk - Land Mgmt - Skeena Field Office	0347316	8563	Disposition In Good Standing	Transfer to Rec sites & Trails. Duckwing Lake - Lot 1068. Lake access, no other info.	Duckwing Lake	78025		1-5-2-224	31-Dec-99	31-Dec-99	93M004	29.62	That Part Of District Lot 1068, Cassiar District, Containing	23-Feb-78	Skeena Stikine
6 Sk - Land Mgmt - Skeena Field Office	6400169	8417	Disposition In Good Standing	MFLNRO file. Important for continuity and access to Tyhee Lake Park.	Tyhee Lake Section 36										
6 Sk - Land Mgmt - Skeena Field Office	6400243	8576	Disposition In Good Standing	Waterfront on Tateloze Lake. No info on file. Transfer to Rec Sites & Trails.	Tateloze Lake										
6 Sk - Land Mgmt - Skeena Field Office	6400455	8660	Disposition In Good Standing	Waterfront on west shore of Atlin Lake, West of Red Island. No info on file. Transfer to Rec Sites & Trails.	Atlin Lake - Deep Bay										
6 Sk - Land Mgmt - Skeena Field Office	6400980	8382	Disposition In Good Standing	This is in close proximity to built up area of Thornhill Terrace. Original reserve was at request of local group. Transfer to Crown Lands to work with Town or RDKS.	Terrace Mountain										
6 Sk - Land Mgmt - Skeena Field Office	6401351	8616	Disposition In Good Standing	UREP almost fully within Indian Lake-Hitchcock Conservancy.		83678			31-Dec-99	31-Dec-99	104N013	1782	All That Unsurveyed Crown Land in The Vicinity Of The South	08-Apr-83	Skeena Stikine
6 Sk - Land Mgmt - Skeena Field Office	6401723	8591	Disposition In Good Standing	Ootsa Lake (Wisteria Landing). No info on file - assume lake access. TRANSFER TO REC SITES & TRAILS.	Ootsa Lake (Wisteria Landing)										
6 Sk - Land Mgmt - Skeena Field Office	6401786	U152-3	Disposition In Good Standing	Ag & Lands File in Tantalio. Overlap with REC3333 Collection Rec Site.	Francois Lake										
6 Sk - Land Mgmt - Skeena Field Office	6402252	8742	Disposition In Good Standing	Very large UREP immediately adjacent to Khyex Conservancy on the south end of the Work Channel. Road access to boat launch at S end of Work Channel would provide for easy access to this site. Trespass cabin internal to UREP.	Levenson Lake	876068		3-11-3-5-1	31-Dec-99	31-Dec-99	103I031	2990	All That Unsurveyed Crown Land in The Vicinity Of Levenson A	30-Sep-87	Coast Mountains

6 Sk - Land Mgmt - Skeena Field Office	6402311		Disposition In Good Standing	Section 15 OIC overlapping Rec RESERVE REC0791, Cedarvale. Transfer to Rec Sites & Trails. Continuous with 0162053 Section 15 UREP. Also transfer to Rec sites & Trails.	S Of Cedarvale Po	56167	2490/56	476b	31-Dec-99	31-Dec-99	1031099	12.55	North 1/2 Of District Lot 222c, Range 5, Coast District.	02-Oct-56	Skeena Stikine
6 Sk - Land Mgmt - Skeena Field Office	6402312	8339	Disposition In Good Standing	Fully within Seven Sisters PA	Se Of Dorrane P.O.	62187		1-5-1-32	31-Dec-99	31-Dec-99	1031089	1.21	All That Unsurveyed Crown Land In The Vicinity Of Oliver Cre	27-Jul-62	Skeena Stikine
6 Sk - Land Mgmt - Skeena Field Office	6402313	?	Disposition In Good Standing	S-16 UREP overlap with Recreation Reserve REC0785 Skumnsat Lake. Combined with 0190691. Transfer to Rec Sites & Trails.											
6 Sk - Land Mgmt - Skeena Field Office	6402315	8465	Disposition In Good Standing	Transfer to Ecosystems/Fish & Wildlife. S. 16 UREP on Fishpan Lake. Continuous with S. 15 UREP 0076238 on Fishpan. Also continuous with 8400557, S. 16 for Env. Cons. purposes for F&W.	Fishpan Lake	65010		5-2-066	31-Dec-99	31-Dec-99	93L057	23.3	East 12 Chains Of The North 1/2 Of The North 1/2. Together W That Part Of Lot 1, District Lot	13-Sep-65	Nadina
6 Sk - Land Mgmt - Skeena Field Office	6402317	8445	Disposition In Good Standing	Within Babine Lake - Smithers Landing Site. Can't find the file.	Babine Lake	56031	517	1-5-2-45	31-Dec-99	31-Dec-99	93M008	8.688	3750, Cassiar District, Pla	28-Nov-56	Nadina
6 Sk - Land Mgmt - Skeena Field Office	6402413	8592	Disposition In Good Standing	Reinstate this file as a UREP to be maintained by BC Parks. It was incorrectly coded in Tantalus and then cancelled. This is the main portage trail to access Spatsizi River. Shapefile has been provided to Loretta Malkow for modification - Parks has requested 100 metres in width. Ensure the shape is 'attached' to the Park and remove any gaps.	Spatsizi Park	86612		1-5-4-2	31-Dec-99	31-Dec-99	104H027	2000	Ucl Vic. Of Spatsizi R. And Didene, Grizzly & Kluyatz Cree	10-Feb-86	Skeena Stikine
6 Sk - Land Mgmt - Skeena Field Office	6402487	none.	Disposition In Good Standing	NOI for UREP. No Parks file. Very small sites - 2 locations along the Nass River. Potentially trapper cabins? Request file.	Ne Of Meziadin	86631		06171006-S.L. Emmerton	31-Dec-99	31-Dec-99	104A068	0.18	All That Unsurveyed Crown Land In The Vicinity Of Nass River	27-Mar-86	Coast Mountains
6 Sk - Land Mgmt - Skeena Field Office	6402505	8485	Disposition In Good Standing	Fully within Rec SITE REC0533 Owen Flats "A" and "B"		68079		1-5-2-94	31-Dec-99	31-Dec-99	93L026	36.68	That Part Of District Lot 3913, Range 5, Coast District, Con	04-Feb-69	Nadina
6 Sk - Land Mgmt - Skeena Field Office	6402507	87577	Disposition In Good Standing	Lot 6372 on E side of Hyland River immediately adjacent to Hyland River Park (est. 1964). No Parks file. Continuous with 0206084 (cannot find the Parks file for that UREP). These were intended to be included in the Park once no longer required by the Federal Government (do not appear to have tenure now). Placer claims over the areas.	Hyland River	77068			31-Dec-99	31-Dec-99		2.51	District Lot 6372, Cassiar District.	31-Mar-77	Unknown
6 Sk - Land Mgmt - Skeena Field Office	6402525	7049	Disposition In Good Standing	Within Recreation Reserve REC0572 Wilson Lake. Transfer to Rec Sites & Trails.	Wilson Lake										
6 Sk - Land Mgmt - Skeena Field Office	6402573	8426	Disposition In Good Standing	Fully within REC0546, Rec SITE, Francois L Lot 4514.		86649		1-5-2-018	31-Dec-99	31-Dec-99	93K003	12.9	That Portion Of The Southeast 1/4 Of District Lot 4514, Ran	27-Mar-86	Nadina
6 Sk - Land Mgmt - Skeena Field Office	6402631	7357	Disposition In Good Standing	Potentially overlapping REC0540, Sunset Lake, Rec SITE. Transfer to Rec Sites & Trails. File says a heavily used site.	Sunset Lake (North Centre)										
6 Sk - Land Mgmt - Skeena Field Office	6402636	8995	Disposition In Good Standing	This is REC0550 Recreation SITE - Nadina River. File in the name of MPLNRD.											
6 Sk - Land Mgmt - Skeena Field Office	6402661		Disposition In Good Standing	Overlap with Great Glacier & Choquette Hot Springs Park											
6 Sk - Land Mgmt - Skeena Field Office	6402966	8511	Disposition In Good Standing	Transfer to Rec Sites & Trails. In between Nadina Lake Outlet Rec SITE REC0747 & REC0549, Nadine Lk Rec SITE	Nadina Lake (Outlet)	876043		1-5-2-127	31-Dec-99	31-Dec-99	93E096	8.09	All That Unsurveyed Crown Land In The Vicinity Of Nadina Lak	31-Mar-87	Nadina
6 Sk - Land Mgmt - Skeena Field Office	6403521	8749	Disposition In Good Standing	NOI overlapping with Macdonald Bay Conservancy	Macdonald Bay	886159		3-11-3-5-1	31-Dec-99	31-Dec-99		330	All That Unsurveyed Crown Land In The Vicinity Of Macdonald	12-Dec-88	Unknown
6 Sk - Land Mgmt - Skeena Field Office	6403525	8751	Disposition In Good Standing	Within Union Passage conservancy	Mitchell Cove	886152		3-11-3-5-1	31-Dec-99	31-Dec-99	103H033	97.5	All That Unsurveyed Crown Land In The Vicinity Of Mitchell C	07-Dec-88	Coast Mountains
6 Sk - Land Mgmt - Skeena Field Office	6403527	8750	Disposition In Good Standing	This is a NOI for UREP. Change to boat haven.	Triumph Bay	886151		3-11-3-5-1	31-Dec-99	31-Dec-99	103H047	24	All That Unsurveyed Crown Land In The Vicinity Of Triumph Ba	07-Dec-88	Coast Mountains
6 Sk - Land Mgmt - Skeena Field Office	6403529	8748	Disposition In Good Standing	Rec overlapping & extending beyond with Shearwater Hot Springs Conservancy boundary.	Alan Reach	886158		3-11-3-5-1	31-Dec-99	31-Dec-99	103H048	29.223	All That Unsurveyed Crown Land In The Vicinity Of Alan Reach	14-Dec-88	Coast Mountains
6 Sk - Land Mgmt - Skeena Field Office	6403530	8753	Disposition In Good Standing	This is a NOI that overlaps the Chapple-Cornwall Conservancy. However, it included a foreshore component, which is not currently part of the conservancy. Checking this with D. Brown and B. Sabat.	Barnard Harbour	886153		3-11-3-5-1, then 1-5-1-277	31-Dec-99	31-Dec-99	103H005	740	District Lots 2573, 2751 And 3203, Together With All That Un	07-Dec-88	Coast Mountains
6 Sk - Land Mgmt - Skeena Field Office	6404030	8653	Disposition In Good Standing	with 0206280. File 02069041 across the lake. In an area without a land use plan. LIKELY TO BE TRESPASS ISSUES IN THIS AREA DUE TO COMMERCIAL REC OPERATION. ONCE INVESTIGATED, TRANSFER THIS FILE TO REC SITES & TRAILS.	Swan Lake	896045	447/55	1-5-2-100 1-5-4-98	31-Dec-99	31-Dec-99	104O083	5.6658	All That Unsurveyed Crown Land In The Vicinity Of Swan Lake,	25-Feb-55	Skeena Stikine
6 Sk - Land Mgmt - Skeena Field Office	6405013	8912	Disposition In Good Standing	Within Gitnadoike River PA. Catch lake or access road to Koppin Valley and Spatsizi Park. Fishing and camping. TRANSFER TO REC SITES & TRAILS.	Gitnadoike Ir	926044		5-5-1-148	31-Dec-99	31-Dec-99	103I034	71	All That Unsurveyed Crown Land Situated Between District Lo	27-Mar-92	Coast Mountains
6 Sk - Land Mgmt - Skeena Field Office	6405331	8640	Disposition In Good Standing		Ealoe Lake	936040		1-5-4-71	31-Dec-99	31-Dec-99		717	All That Unsurveyed Crown Land Being A 20-Chain Strip Surrou	10-Aug-93	Unknown
6 Sk - Land Mgmt - Skeena Field Office	6405337	none.	Disposition In Good Standing	Fully within the Nass South SRMP area. Bear Glacier Park established.	Bear Glacier										

6 Sk - Land Mgmt - Skeena Field Office	6405344	none.	Disposition In Good Standing	NOI for PAS The shape is almost fully within the Atlin-Taku LUP area. A small portion overlaps Tutshi Conservancy. Amend shape to remove the overlaps with Atlin-Taku LUP & Tutshi Conservancy.	Tutshi/Skagway														
6 Sk - Land Mgmt - Skeena Field Office	6405345	none.	Disposition In Good Standing	NOI for PAS Whiting River/Chutine Lake. Amend shapefile to remove overlap with Atlin-Taku LUP and Cassiar-Inlet-Sitkine LRMP.															
6 Sk - Land Mgmt - Skeena Field Office	6405346	none.	Disposition In Good Standing	NOI for PAS - Kandy Plateau. Two shapes. Remove shape overlapping with Atlin-Taku LUP (west). Maintain shape in area with no LUP (east).															
6 Sk - Land Mgmt - Skeena Field Office	6405347	none.	Disposition In Good Standing	NOI in vicinity of Jennings Lake for Protected Areas Strategy purposes. There is no Land Use Plan in this area. The NOI should remain until such time that a LUP is completed. Modify shape to remove overlap with Dease-Liard SRMP.															
6 Sk - Land Mgmt - Skeena Field Office	6405358	none.	Disposition In Good Standing	NOI in area with no LUP. Keep until LUP process is completed.	Damdochax Creek														
6 Sk - Land Mgmt - Skeena Field Office	6405369	none.	Disposition In Good Standing	NOI PAS - completely within the North Coast LRMP area.	Anger Island														
6 Sk - Land Mgmt - Skeena Field Office	6405444	8270	Disposition In Good Standing	NoI for boat haven - Newcomb harbour, Pitt Island	Pitt Island	936099			31-Dec-99	31-Dec-99	103G080	8.762	All That Unsurveyed Crown Foreshore Being Part Of The Bed Of	25-Nov-93	Coast Mountains				
6 Sk - Land Mgmt - Skeena Field Office	6405445	8908	Disposition In Good Standing	NOI for boat haven immediately adjacent to Kril Racey Conservancy	Came Bay	936084			31-Dec-99	31-Dec-99	103A085	6.9	All That Unsurveyed Crown Foreshore Being Part Of The Bed Of	25-Nov-93	Coast Mountains				
6 Sk - Land Mgmt - Skeena Field Office	6405447	none.	Disposition In Good Standing	NOI for boat haven	Nowish Island	936092			31-Dec-99	31-Dec-99	103A058	5.3	Unsurveyed Crown Foreshore Being Part Of The Bed Of Nowish C	25-Nov-93	North Island-Central Coast				
6 Sk - Land Mgmt - Skeena Field Office	6405448	none.	Disposition In Good Standing	NOI for boat haven	Bottleneck Inlet	936091			31-Dec-99	31-Dec-99	103A079	11	Unsurveyed Crown Foreshore Being Part Of The Bed Of Bottleneck	25-Nov-93	North Island-Central Coast				
6 Sk - Land Mgmt - Skeena Field Office	6405449	none.	Disposition In Good Standing	NoI for boat haven	James Bay	936089			31-Dec-99	31-Dec-99		20.4	All That Unsurveyed Crown Foreshore Being Part Of The Bed Of	25-Nov-93	Unknown				
6 Sk - Land Mgmt - Skeena Field Office	6405450	none.	Disposition In Good Standing	NOI for boat haven	Windy Bay	936082			31-Dec-99	31-Dec-99	103A079	7.3	All That Unsurveyed Crown Foreshore Being Part Of The Bed Of	25-Nov-93	North Island-Central Coast				
6 Sk - Land Mgmt - Skeena Field Office	6405451	none.	Disposition In Good Standing	NOI for boat haven - foreshore adjacent to Klaskan Spirit Bear Conservancy.	Alston Cove	936088			31-Dec-99	31-Dec-99	103A077	11.2	All That Unsurveyed Crown Foreshore Being Part Of The Bed Of	25-Nov-93	Coast Mountains				
6 Sk - Land Mgmt - Skeena Field Office	6405452	none.	Disposition In Good Standing	NOI for boat haven - foreshore of Smithers Island Conservancy	Smithers Island	936098			31-Dec-99	31-Dec-99		2.737	All That Unsurveyed Crown Foreshore Being Part Of The Bed Of	25-Nov-93	Unknown				
6 Sk - Land Mgmt - Skeena Field Office	6405453	none.	Disposition In Good Standing	NoI for boat haven - foreshore of Chapple Cormwall Conservancy	Chapple Inlet	936081			31-Dec-99	31-Dec-99	103A095	3	All That Unsurveyed Crown Foreshore Being Part Of The Bed Of	25-Nov-93	Coast Mountains				
6 Sk - Land Mgmt - Skeena Field Office	6405454	none.	Disposition In Good Standing	NoI for boat haven	Goat Cove	936096			31-Dec-99	31-Dec-99	103A079	3.8	All That Unsurveyed Crown Foreshore Being Part Of The Bed Of	25-Nov-93	North Island-Central Coast				
6 Sk - Land Mgmt - Skeena Field Office	6405456	8977	Disposition In Good Standing	NOI boat haven - Coghlan Anchorage.	Coghlan Anchorage	936097	2-4-6-63		31-Dec-99	31-Dec-99	103H044	48	All That Unsurveyed Crown Foreshore Being Part Of The Bed Of	25-Nov-93	Coast Mountains				
6 Sk - Land Mgmt - Skeena Field Office	6405457	none.	Disposition In Good Standing	NoI for boat haven - Devlin Bay	Devlin Bay	936076			31-Dec-99	31-Dec-99	103H002	8.47	All That Unsurveyed Crown Foreshore Being Part Of The Bed Of	25-Nov-93	Coast Mountains				
6 Sk - Land Mgmt - Skeena Field Office	6405458	7514	Disposition In Good Standing	NOI for Boat Haven - Ethelda Bay	Ethelda Bay	936068			31-Dec-99	31-Dec-99	103H002	8	All That Unsurveyed Crown Foreshore Being Part Of The Bed Of	25-Nov-93	Coast Mountains				
6 Sk - Land Mgmt - Skeena Field Office	6405459	none.	Disposition In Good Standing	NOI for boat haven	Cann Inlet	936077			31-Dec-99	31-Dec-99	103A057	4.92	All That Unsurveyed Crown Foreshore Being Part Of The Bed Of	25-Nov-93	North Island-Central Coast				
6 Sk - Land Mgmt - Skeena Field Office	6405460	none.	Disposition In Good Standing	NOI for boat haven	Kelp Passage	936078			31-Dec-99	31-Dec-99	103J009	53	All That Unsurveyed Crown Foreshore Being Part Of The Bed Of	25-Nov-93	Coast Mountains				
6 Sk - Land Mgmt - Skeena Field Office	6405461	8141	Disposition In Good Standing	NOI for Boat Haven in Clapp Basin. Queen Charlotte District.	Clapp Basin														
6 Sk - Land Mgmt - Skeena Field Office	6405463	7296	Disposition In Good Standing	NOI for boat haven. Queen Charlotte District	Cecil Cove - Selwyn Inlet														
6 Sk - Land Mgmt - Skeena Field Office	6405468	8943	Disposition In Good Standing	NOI for Boat Haven - Klenwuggt Inlet near Klenwuggt Inlet Marine Park	Ship Anchorage	936095			31-Dec-99	31-Dec-99	103H072	3.8	All That Unsurveyed Crown Foreshore Being Part Of The Bed Of	25-Nov-93	Coast Mountains				
6 Sk - Land Mgmt - Skeena Field Office	6405469	none.	Disposition In Good Standing	NOI for boat haven	Kumealon Island	936080			31-Dec-99	31-Dec-99	103G090	12.1	All That Unsurveyed Crown Foreshore Being Part Of The Bed Of	25-Nov-93	Coast Mountains				
6 Sk - Land Mgmt - Skeena Field Office	6405471	6023	Disposition In Good Standing	NOI for Boat Haven in Legace Bay.	Legace Bay	936073			31-Dec-99	31-Dec-99	103J059	10	All That Unsurveyed Crown Foreshore Being Part Of The Bed Of	25-Nov-93	Coast Mountains				
6 Sk - Land Mgmt - Skeena Field Office	6405472	6280	Disposition In Good Standing	Fully within Zentles Bay Conservancy		936086			31-Dec-99	31-Dec-99	103J059	10	All That Unsurveyed Crown Foreshore Being Part Of The Bed Of	25-Nov-93	Coast Mountains				

6 Sk - Land Mgmt - Skeena Field Office	6405473	6337	Disposition In Good Standing	Within Winter Inlet Conservancy		936083			31-Dec-99	31-Dec-99	103J088	22	All That Unsurveyed Crown Foreshore Being Part Of The Bed Of	25-Nov-93	Coast Mountains	
6 Sk - Land Mgmt - Skeena Field Office	6405474	8809	Disposition In Good Standing	NOI Environment-Conserv-Rec/Boat Haven	Anger Island	936087			31-Dec-99	31-Dec-99	103H051	8	All That Unsurveyed Crown Foreshore Being Part Of The Bed Of	25-Nov-93	Coast Mountains	
6 Sk - Land Mgmt - Skeena Field Office	6405475	9141	Disposition In Good Standing	NOI for Boat Haven - Curtis Inlet	Pitt Island	936069			31-Dec-99	31-Dec-99	103H051	5	All That Unsurveyed Crown Foreshore Being Part Of The Bed Of	25-Nov-93	Coast Mountains	
6 Sk - Land Mgmt - Skeena Field Office	6405476	7354	Disposition In Good Standing	NOI for boat haven - Colby Bay-Banks Island	Colby Bay, Banks Island	936075			31-Dec-99	31-Dec-99	103G060	7	All That Unsurveyed Crown Foreshore Being Part Of The Bed Of	25-Nov-93	Coast Mountains	
6 Sk - Land Mgmt - Skeena Field Office	6405514		Disposition In Good Standing	Direct overlap w/PA boundaries as per Lands - Hal Lake - Mount Herman Provincial Park, see also U8350, 0194370	Herman Lake	936044			31-Dec-99	31-Dec-99	103I048	6	That Part Of District Lot 5143, Range 5, Coast District, Con	22-Jan-62	Coast Mountains	
6 Sk - Land Mgmt - Skeena Field Office	6405614	8446	Disposition In Good Standing	NOI for Env. Protection/Conservation. Waterfront on Subline Lake north of McKendrick Island. Picnic site for boat	N Of McKendrick Island	56096		1-5-2-46	31-Dec-99	31-Dec-99		13.76	All That Unsurveyed Crown Land Being An Island In The Vicini	18-Jul-56	Unknown	
6 Sk - Land Mgmt - Skeena Field Office	6406298		Disposition In Good Standing	RETAIN as per Nancy White's correspondence to Dylan Joyce on May 1/16. Reserve jointly held by MEM and MOE. Northwest boundary, Tweedsmuir Park. Area reserved from alienation, except for mineral exploration and development purposes.												
	6408344		Disposition In Good Standing	This one to be converted to a Section 17 Reserve. Identified PAs not yet established as per the Atlin-Taku LUP. Shape can be modified to remove areas already established.												
6 Sk - Land Mgmt - Skeena Field Office	6408385		Disposition In Good Standing	I don't have this file and it's an institutional purpose. Likely not a BC Parks file. Invision cases on the Turnagain river. Upstream of 8000850. File notes indicate high recreation potential in this area and possibly high mineral potential in the general area.	South Of Forceman Ridge	R126039		Mr-17227	21-Nov-99	21-Nov-99	103I038	1172.076	All That Unsurveyed Crown Land Lying South Of Forceman Ridge	21-Nov-12	Coast Mountains	
6 Sk - Land Mgmt - Skeena Field Office	8000849	8316	Weston Lakes	Downstream of 8000849. File notes indicate high recreation potential in this area and possibly high mineral potential in the general area.												
6 Sk - Land Mgmt - Skeena Field Office	8000850	8317	Turnagain Lake	This NOI is immediately adjacent to Driftwood Canyon Park. It is overlapped by a S. 16 for a MoTi quarry, also adjacent to the Park. Maintain the NOI over this area until such time that the quarry is depleted and the area could potentially be added to the park in the future.	Driftwood Canyon	R126013		1-5-2-78	20-Apr-99	20-Apr-99	93L085	1.8	That Part Of Section 12, Township 2a, Range 5, Coast District	20-Apr-12	Skeena Stikine	

Macro1 Auto_Open

Macro10

Macro11

Macro12

Macro13

Macro14

Macro15

Macro16

Macro17

Macro18

Macro19

Macro2

Macro3

Macro4

Macro5

Macro6

Macro7

Macro8

Macro9

Recover

	A	B	C	D	E	F	G	H
1	File #	UREP#	Final Location	Status	Location	Client File	Keeping/ORCS #	Lands Notes
2	6402525	7049		?	Wilson Lake	1-5-2-103	Sites and Trails	In Good Standing
3	6405462	7182	Offsite	?	Anna Inlet	-		Cancelled
4	6405463	7296		?	Cecil Cove - Selwyn Inlet	-		In Good Standing (Not a UREP suburpose, Environment-Conserv-Rec/Boat Haven)
5	6402631	7357		?	Sunset Lake (North Centre)	1-5-2-37		In Good Standing
6	0258789	7603		?	Tatelkuz Bay	1-4-4-130		In Good Standing
7	-	7662		?	Rainbow Lake - Diana	1-5-1-27		DNE/Can't find in Tantal
8	6405461	8141		?	Clapp Basin	-		In Good Standing (Not a UREP suburpose, Environment-Conserv-Rec/Boat Haven)
9	6405465	8169	Offsite	?	Security Cove	-		Cancelled
10	0206753	8235	Offsite	?	Rose Lake	1-5-2-21		Cancelled
11	Found on Excel and List	8272		Old UREP	Natowite Lake (South Center)	1-5-2-193		Can't find in Tantal
12	6405455	8318	Offsite	?	Green Spit-Khutze Inlet	-		Cancelled
13	0195048	8336		?	Pentz Lake	1-5-1-25	Sites and Trails	In Good Standing
14	0224734	8337		?	Nisga'a Mem Lava Bed Park	1-5-1-26	BC Parks - 0577	Cancelled
15	0162964	8338		?	Red Sand Lake	1-5-1-031	Sites and Trails	Cancelled
16	0092560 / 6402466	8341		?	Zymoetz island	1-5-1-34		0092560 (Expired), 6402466 (In Good Standing - NOI for trapline cabin).
17	0197548	8342	Offsite	?	Shandilla Lakes	1-5-1-36		DNE/Can't find in Tantal
18	0229771	8352	Offsite	?	Gardner Canal	1-5-1-48		Cancelled
19	0062729	8362	Offsite	?	New Hazelton Reserve	1-5-1-67		DNE/Can't find in Tantal
20	0211194	8363	Offsite	?	Eight Mile Lake	1-5-1-68		Cancelled
21	0211641	8364	Offsite	?	Lost Lake	1-5-1-69	Sites and Trails	Cancelled (multiple entries for same #, different locations, the
22	-	8368	Offsite	?	Gray Bay (Moresby Island)	1-5-1-73		DNE/Can't find in Tantal
23	0238924	8370		?	Sustut River	1-5-1-075	BC Parks? - 9822 & 5032	(Tantal: Disposition in Good Standing, Location is Sustut River, however the unit is marked in the Omenica Region, not Skeena) transferred to F&W MFLNRO Omineca Nov. 2009
24	0238923	8371		?	Sustut Lake NW	1-5-1-76	BC Parks? - 9822 & 5032	In Good Standing. transferred to F&W MFLNRO Omineca Nov. 2009
25	0255283	8373	Offsite		Skeena Lookout			
26	0236466	8374	Offsite	?	Devils Island	1-5-1-81		Cancelled
27	0246937	8376		?	Johanson Lake	1-5-1-083		In Good Standing
28	0268709	8377	Offsite	?	Emsley Cove	1-5-1-87		Cancelled
29	6405582	8379		?	Weewanee Hotsprings	1-5-1-89	BC Parks - 8379	Cancelled
30	0260039 / 6403522	8380		?	Bishop Bay Hotsprings	1-5-1-90	BC Parks	0260039 (Cancelled), 6403522 (Cancelled)
31	6400980	8382		?	Terrace Mountain	1-5-1-92		In Good Standing
32	0271263 / 087396	8383	Offsite	?	Ferry Island	1-5-1-94	BC Parks	0271263 (Not a Reserve RIGHT OF WAY),
33	0276325 / 0215847	8386		?	Elizabeth Lake	1-5-1-97	Sites and Trails	0276325 (In Good Standing).0215847 (DNE/Can't find in Tantal)
34	6405738	8393		?	Fin Island	1-5-1-105		Cancelled

	A	B	C	D	E	F	G	H
1	File #	UREP#	Final Location	Status	Location	Client File	Keeping/ORCS #	Lands Notes
35	0308241	8395		?	Meziadin Lake	1-5-1-107	BC Parks - 0358	DNE/Can't find in Tantalís
36	0283267	8398		?	Welcome Harbour	1-5-1-111		Cancelled
37	0297730	8401		?	Tuck Point	1-5-1-116		In Good Standing
38	0297404	8402	Offsite	?	Skeena River (Lot 816)	1-5-1-119		Expired (Unknown Location?)
39	0314703	8406		?	Sockeye Creek	1-5-1-126		In Good Standing
40	0298448	8407		?	Prince Rupert Harbour	1-5-1-132		In Good Standing
41	0202735	8409		?	Quesnel Lake	1-1-4-345	Sites and Trails / BC	In Good Standing
42	0284223	8413	Offsite	?	Stewart (Lot 448)	1-5-1-159		Cancelled
43	0221579	8414		?	Hazelton (lot 699)	1-5-1-160		In Good Standing (Not a UREP subpurpose, Institutional/Local-
44	0213803	8416		?	Terrace Mountain (Lot 5760)	1-5-1-162		In Good Standing
45	6400062	8417	Offsite	?	Thyee Lake	1-5-2-4		Cancelled
46	6400169	8417		?	Tyhee Lake Section 36	1-5-2-259	BC Parks ? - 0084	In Good Standing
47	0073151	8420		?	Hudson Bay Mountain	1-5-2-9		In Good Standing
48	0180794	8421		?	Swan Lake West	1-5-2-11	BC Parks - 0492 & 9077	Cancelled
49	0248132	8423	Offsite	?	Francois Lake (Lot 5330) North Shore	1-5-2-163		Cancelled (Duplicate)
50	0182927	8424		?	Francois island	1-5-2-16		In Good Standing
51	0190449	8425		?	Uncha Lake South	1-5-2-17		DNE/Can't find in Tantalís
52	0206602	8427	Offsite	?	Hankel Creek	1-5-2-19		Cancelled
53	0206829	8428	Offsite	Transfer	Easter Lake	1-5-2-24		Expired (Unknown Location?) (Duplicate)
54	0226954 / 0229488	8433		?	Uncha Lake North	1-5-2-29		0226954 (Cancelled), 0229488 (DNE/Can't find in Tantalís)
55	0229371	8440		?	Uncha Mountain	1-5-2-36	BC Parks - 9866	DNE/Can't find in Tantalís
56	6405440	8445		?	Smithers Landing	1-5-2-45/ 1-5-2-9	BC Parks - 0400	Cancelled
57	0211843	8450	Offsite	?	Babine-Twin Bay	1-5-2-50		Cancelled (multiple entries for same #, different locations, the
58	0211836	8473		?	Babine - Chick Island	1-5-2-75		In Good Standing (multiple entries for same #, different locations,
59	0200663	8474	Offsite	?	Burns Lake Campsite	1-5-2-76	Maybe? - 8555	Expired (Cancelled?)
60	0130178	8477	Offsite	?	Dunalter Lake	1-5-2-81		Expired
61	0195112	8478	Offsite	?	Johnny David Creek	1-5-2-82		Expired (Unknown Location?)
62	0184882	8480		?	Burns Lake	1-5-3-86		In Good Standing
63	0155483	8481		?	Takysie Lake	1-5-2-87	Sites and Trails	Cancelled
64	0103950	8482		?	Uncha Lake	1-5-2-88	Sites and Trails	Cancelled
65	0210800	8483		?	Morice Lake	1-5-2-90	BC Parks - 0535	Cancelled (Duplicate)
66	0220502	8484		?	McBride Lake (Westend)	1-5-2-92	Sites and Trails	DNE/Can't find in Tantalís
67	0201396	8487		?	Chapman Lake	1-5-2-96	Sites and Trails	DNE/Can't find in Tantalís
68	0197451 / 0335639	8488		?	Taltapin Lake	1-5-2-99		0197451 (Expired, Unkown?), 0335639 (Expired, Unknown?)
69	0197450	8490		?	Taltapin - Anderson Creek	1-5-2-102		DNE/Can't find in Tantalís
70	0202976	8491		?	Babine Lake - Pendleton Creek	1-5-2-104		Cancelled
71	0211830	8493	Offsite	?	Fulton River	1-5-2-109		Expired (multiple entries for same #, different locations, the other
72	0211825	8497	Offsite	?	Donald Landing SE	1-5-2-111		Expired (multiple entries for same #, different locations, the other
73	0234575	8500	Offsite	?	Donald Landing	1-5-2-115		DNE/Can't find in Tantalís
74	0186539	8512		?	Guyishton Lake	1-5-2-129		In Good Standing
75	0235329	8518	Offsite	?	Palling (Lot 3543)	1-5-2-139		Cancelled
76	0248186	8519		?	Augier Lake	1-5-2-141	Sites and Trails	DNE/Can't find in Tantalís

	A	B	C	D	E	F	G	H
1	File #	UREP#	Final Location	Status	Location	Client File	Keeping/ORCS #	Lands Notes
77	6403451	8521		?	Babine Lake (Redrocks)	1-5-2-144		Cancelled
78	0211824	8522	Offsite	?	Pinkut Creek West	1-5-2-145		Expired (multiple entries for same #, different locations, the other
79	0240238	8523	Offsite	?	Tchesinkit Lake NE	1-5-2-148		Expired (Unknown Location?)
80	0240239	8524		?	Tchesinkut Lake NW	1-5-2-149		In Good Standing
81	0174717	8526	Offsite	?	Ootsa Lake East	1-5-2-152		(One expired iteration in Tantalus. No information on location, no
82	0251669	8528		?	Mollice Lake Lot 1699	1-5-2-155		In Good Standing
83	0232369	8530	Offsite	?	Morice River Lot 3901	1-5-2-158		Expired (Unknown Location?)
84	0247019 / 0331155	8532		?	Paul Lake (Babine)	1-5-2-160	Sites and Trails / BC	0247019 (DNE/Can't find in Tantalus), 0331155 (Not in Tantalus)
85	0248131	8539	Offsite	?	Haney Lake South	1-5-2-169		Cancelled
86	0165126	8542	Offsite	?	Marilla Island	1-5-2-172		Cancelled
87	0190690	8543	Offsite	?	Jacob Lake	1-5-2-173		Expired (Unknown Location?)
88	0185088	8546		?	Katheryn Creek	1-5-2-178		In Good Standing (multiple entries for same #, different locations, the others are Smithers Crown Grants)
89	0238377	8547	Offsite	?	Conrad Lake	1-5-2-179		Cancelled
90	0260807	8549		?	Kager Lake	1-5-2-184	Sites and Trails	Expired (Unknown Location?)
91	0247035	8551	Offsite	?	Coffin Creek - Bulkey River	1-5-2-188		Cancelled
92	0280550	8558		?	Sweeney lake N Centre	1-5-2-201		Cancelled
93	0203897	8562		?	Endako	1-5-2-220		In Good Standing
94	0259350	8564		?	Bulkley River Lots 7638/7942	1-5-2-226		In Good Standing
95	6402301/ 0032158	8567		Transfer	Francois Lake SE	1-5-2-231	BC Parks - 9778 &	6402301 (Cancelled), 0032158 (Expired (Unknown) (Cancelled?))
96	0227941	8568		Transfer	Meuoon Lake	1-5-2-233	Sites and Trails	Expired
97	0258789	8569		Retain	Tatelkuz Lake - Northeast	1-5-2-240		In Good Standing (Duplicate)
98	0128700	8570		Retain	Kuyakuz Lake - Lot 1833	1-5-2-243	Sites and Trails	In Good Standing
99	0252752/0298435	8571	Offsite	Transfer	Savory Lake	1-5-2-248		0252752 (DNE/Can't find in Tantalus), 0298435 (Expired,
100	0211327	8572	Offsite	Transfer	Endako Community	1-5-2-249		Cancelled (multiple entries for same #, different locations, the other is a SDYD Crown Grant)
101	0269802	8574		?	Watson Lake - Lot 3335	1-5-2-254		In Good Standing
102	6405466/0186760/0324796	8575		?	Babine District - Blanket Reserve	n/a		6405466 (In Good Standing (Not a UREP suburpose, Boat
103	6400243	8576		?	Tatelrose Lake	1-5-2-256		In Good Standing
104	0336068	8577		Transfer	Maxan Lake	1-5-2-257	Sites and Trails	In Good Standing
105	0336063	8578		?	Priestly Station	1-5-2-258		In Good Standing
106	0279444	8580		?	Topley Landing (Lot 1352)	1-5-2-260	BC Parks - 0160	In Good Standing
107	0347122/0266903/6406287	8589		?	Fourth of July Creek	1-5-4-11		0347122 (In Good Standing (Not a UREP suburpose, Ecological
108	6401723	8591		?	Ootsa Lake (Wisteria Landing)	1-5-2-262	BC Parks ? - 0320	In Good Standing
109	0278705	8596	Offsite	?	Klondike Gold Rush Historic Park	1-5-4-16		Cancelled --> TOA In Good Standing.
110	0327418	8620		?	Palmer Lake (Atlin)	1-5-4-47	Sites and Trails	In Good Standing
111	0299173	8639		?	Stikine River (Ten mile creek)	1-5-4-70	BC Parks ? - 0347	Cancelled

	A	B	C	D	E	F	G	H
1	File #	UREP#	Final Location	Status	Location	Client File	Keeping/ORCS #	Lands Notes
112	found on list	8640		Old UREP	Tenslin Lake (East) - Y.T. Border	1-5-4-41		Can't find in Tantalís
113	0319969/0331445	8645		?	Pitman River (Unnamed Lake)	1-5-4-80		0319969 (Not a Reserve LEASE), 0331445 (In Good Standing)
114	0319648/6405519	8646		?	Stikine-Dodjatim Creek	1-5-4-85		0319648 (In Good Standing), 6405519 (Not a Reserve Tahltan
115	0319648	8647		?	Stikine - Winter Creek	1-5-4-86		In Good Standing (Duplicate)
116	0191465	8650		?	Morely Lake Campsite	1-5-4-95	Sites and Trails	In Good Standing
117	0223940/0206085	8652	Offsite	Cancel/closed	Smart River	1-5-4-97		0223940 (Cancelled), 0206085 (Cancelled)
118	0213422	8659	Offsite	?	Dease Lake Lot 3203	1-5-4-107		(Two iterations in Tantalís, both expired. No information on
119	6400455	8660		?	Atlin Lake - Deep Bay	1-5-4-108	BC Parks - 0246	In Good Standing
120	0335634	8661		?	Klappen River - McEwen Creek	1-5-4-109		In Good Standing
121	6405834	8741		?	Granduc Seven Sisters	1-5-1-165		Not a Reserve LEASE
122	0192673	8744	Offsite	?	Tchesinkut Lake (Lot 5687)	1-5-2-89		DNE/Can't find in Tantalís
123	6403947	8745	Offsite	?	Lot 2 Lowe Inlet	1-5-1-267	BC Parks - 0405	Not a Reserve LICENSE
124	6403524	8747	Offsite	?	Tuwarts Narrows	1-5-1-269		Cancelled
125	6403523	8752	Offsite	?	Kitsaway Island	1-5-1-276		Cancelled
126	6403526	8754		?	Campania Island	1-5-1-278/3-11-3-5-1		Cancelled
127	6403528	8755		?	Gilttoyees Inlet	1-5-1-279		Cancelled
128	-	8757		?	Andrew Bay Park Proposal	1-5-2-258		DNE/Can't find in Tantalís
129	0327417	8761		?	Surprise Lake - Boulder Creek	1-5-4-110		In Good Standing
130	0312093	8762	Offsite	?	Shallow Lake	1-5-4-111		Cancelled
131	0266464/6404997	8763	Offsite	?	Five Mile Creek	1-5-4-113		(Tantalís: Latest iteration was cancelled on 1996 01 22. The
132	0336359	8765		?	Discovery Townsite Recreation Reserve	1-5-4-141		In Good Standing (Not a UREP subpurpose, Misc/Other)
133	-	8800		?	Tintina Creek ERP	4-5-1-270	BC Parks -	DNE/Can't find in Tantalís
134	-	8802		?	Alsek River	1-5-4-68		DNE/Can't find in Tantalís
135	6405433	8806	Offsite	?	Granisle	1-5-2-216		Cancelled
136	0211851	8808	Offsite	?	Michell Bay	1-5-2-6		Not a Reserve Kootenay CROWN GRANT
137	6405474	8809		?	Ire Inlet - Anger Island	-		In Good Standing (Not a UREP subpurpose, Environment-Conserv
138	-	8813	Offsite	?	Barren Creek	1-5-2-136		DNE/Can't find in Tantalís
139	6402173	8815		?	Bear River Pass	1-5-1-163		Cancelled
140	0288301	8825		?	Big Loon Lake	1-5-2-203		Does not exist - not in Tantalís
141	0235051/0235050	8826		transfer	Binta Lake SE	1-5-2-39	Sites and Trails	0235051 (Cancelled), 0235050 (Expired, Unknown?)
142	0235052	8827	Offsite	transfer	Binta Lake NE	1-5-2-40	Sites and Trails	Cancelled
143	0235050	8828		?	Binta Lake	1-5-2-22		Expired (Unknown Location?) (Duplicate)
144	0186760/0324796	8830		?	Blanket Reserve (O.I.C No. 467/82)	1-5-1-155		0186760 (In Good Standing), 0324796 (Expired, Unknown?)
145	0186760/0324797	8831		?	Blanket Reserve (O.I.C No. 467/82)	1-5-4-90		0186760 (In Good Standing), 0324797 (DNE/Can't find in Tantalís)
146	6400703	8833	Offsite	?	Bob Quinn lake	1-5-4-9		DNE/Can't find in Tantalís
147	0272679	8834		Transfer	Borel Lake Crossing	1-5-2-235	Sites and Trails	Expired
148	0272678	8835		Transfer	Borel Lake East	1-5-2-234	Sites and Trails	Expired
149	0246071	8837		?	Boya Lake	1-5-4-84	Maybe? - 0178	Expired (Unknown Location?)
150	0287001	8838	Offsite	Cancelled	Broman Lake	1-5-2-202		Expired
151	-	8841	Offsite	?	Bulkley River	1-5-2-137	Sites and Trails	DNE/Can't find in Tantalís
152	0203921	8842	Offsite	?	Bulkley River Viewpoint	1-5-2-84		Cancelled
153	0295287	8843	Offsite	Cancelled	Bulkley river - Lot 1622&3312	1-5-2-213		Cancelled
154	-	8844		?	Burnie Lake	1-5-2-217	BC Parks? - 0532	DNE/Can't find in Tantalís

	A	B	C	D	E	F	G	H
1	File #	UREP#	Final Location	Status	Location	Client File	Keeping/ORCS #	Lands Notes
155	-	8845	Offsite	?	Burns Lake Lot 5347	1-5-2-203		DNE/Can't find in Tantal
156	0197233	8846	Offsite	?	Burns Lake Playground	1-5-2-156		DNE/Can't find in Tantal
157	-	8851	Offsite	?	Cheslatta Falls	1-5-2-253		DNE/Can't find in Tantal
158	0291968	8853	Offsite	?	Chimdemash Creek	1-5-1-85		Not a Reserve, LEASE, Unknown?
159	0232039	8856		Transfer	Claque Mointain	1-5-1-49	Sites and Trails	Not a Reserve LICENSE
160	6401535	8857		?	Clearwater Lakes	1-5-1-86	Sites and Trails	Cancelled
161	-	8860	Offsite	?	Collins Lake	1-5-2-93		DNE/Can't find in Tantal
162	-	8862	Offsite	?	Copper island	1-5-1-128		DNE/Can't find in Tantal
163	6405432	8863	Offsite	?	Cottonwood Point	1-5-2-180		Cancelled
164	-	8864	Offsite	?	Cracker Flat	1-5-2-138		DNE/Can't find in Tantal
165	0186261/013970/0201447	8870	Offsite	?	Day Lake	1-5-2-10		186261 (Expired), 00013970 (Not a Reserve, CROWN GRANT),
166	? QCI file	8871	Offsite		De La Bache Inlet (part of Gwaii Hanaas National Park)			
167	0314250	8872		?	Dease Lake Strip	1-5-4-75		In Good Standing (Duplicate) (Not a UREP suburpose, Miscellaneous/Planning-Marketing-Dev)
168	0314250	8873		?	Dease River	-		In Good Standing (Duplicate) (Not a UREP suburpose, is it a
169	0349130	8874		?	Diana Lake	1-5-1-29	Yes - 0299	Cancelled
170	-	8876	Offsite	?	Dolomite Narrows	1-5-1-124		DNE/Can't find in Tantal
171	0211701/0233548	8877		?	Doris Lake	1-5-2-116	Sites and Trails	0211701 (In Good Standing (multiple entries for same #, different locations, the other is a Kootenay Crown Grant)), 0233548 (DNE/Can't find in Tantal)
172	-	8879	Offsite	?	Driftwood Valley Sustat Park Proposal	1-5-2-219		DNE/Can't find in Tantal
173	0259103/0264435/0252858	8885	Offsite	?	Eddondenjohn Lake North	1-5-4-17		0259103 (DNE/Can't find in Tantal), 0264435
174	-	8887	Offsite	?	Exstew River	1-5-1-37		DNE/Can't find in Tantal
175	-	8888	Offsite	?	Mt Fairweather	-		DNE/Can't find in Tantal
176	0218081	8889		?	Finlay Falls	1-5-2-98	Sites and Trails	DNE/Can't find in Tantal
177	6404169	8892		?	Flint Creek	1-5-1-154		In Good Standing (Not a UREP suburpose,
178	?	8893	Offsite		Tatl Rose North	1-5-2-43		
179	0252343	8897		?	Francois Lake Lot 6768	1-5-2-250		In Good Standing
180	0248132	8898	Offsite	?	Francois Lake (Tatalrose North)	1-5-2-163		Cancelled (Duplicate)
181	0221942	8899	Offsite	?	Francois Lake East	1-5-2-251		Cancelled
182	0271764	8900		?	Francois Lake Noralee Campsite	1-5-2-23	Sites and Trails	In Good Standing (Duplicate from Sort by File # tab, Mis-named?
183	-	8914	Offsite	?	Glady Lake - River Mouth	1-5-4-30		DNE/Can't find in Tantal
184	-	8915	Offsite	?	Glady River	1-5-4-56		DNE/Can't find in Tantal
185	-	8916	Offsite	?	Glady Lake - Flat Point	1-5-4-31		DNE/Can't find in Tantal
186	-	8917	Offsite	?	Goat Harbour	1-5-1-53		DNE/Can't find in Tantal
187	-	8924	Offsite	?	Granduc Road	1-5-1-166		DNE/Can't find in Tantal
188	6405434	8925	Offsite	?	Gull Island	1-5-2-182		Cancelled
189	-	8927	Offsite	?	Haltnahash	1-5-1-52		DNE/Can't find in Tantal
190	13793/ 12	8933	Offsite	Transfer	Houston Lot 622	1-5-2-146		DNE/Can't find in Tantal
191	TS A - 03547	8941	Offsite	?	Jack Mould Lake	1-5-2-212		DNE/Can't find in Tantal
192	-	8949	Offsite	?	Kenny Dam	1-5-2-239		DNE/Can't find in Tantal
193	-	8957	Offsite	?	Kitsumkalum River	1-5-1-99		DNE/Can't find in Tantal
194	6401261	8958	Offsite	?	Kitsumkalum Mountain	1-5-1-127		DNE/Can't find in Tantal
195	0245007	8961	Offsite	Transfer	Kutakuz Lake (North Shore)	1-5-2-244	Sites and Trails	Expired
196	-	8962	Offsite	?	Kwinageese River	1-5-1-149		DNE/Can't find in Tantal
197	-	8966		?	Lakelse Lake River Mouth	1-5-1-93	Sites and Trails	DNE/Can't find in Tantal
198	6400350	8968		?	Lakelse Gruchy's beach	1-5-1-7	BC Parks - 0070	Not a Reserve RIGHT-OF-WAY
199	6405560	8970		?	Liard Eskers	1-5-4-105	? Is this Liard Hot	In Good Standing (Not a UREP suburpose,
200	0319976	8979	Offsite	?	McKee Creek	1-5-4-79		DNE/Can't find in Tantal

	A	B	C	D	E	F	G	H
1	File #	UREP#	Final Location	Status	Location	Client File	Keeping/ORCS #	Lands Notes
201	-	8982	Offsite	?	Men of the Trees	1-5-1-38		DNE/Can't find in Tantalís
202	0210800	8988	Offsite	?	Morice Lake (North)	1-5-2-140	BC Parks? - 0535	Cancelled (Duplicate)
203	0210800	8989	Offsite	?	Morice River (Protective Zone)	1-5-2-91		Cancelled (Duplicate)
204	0253082	8990	Offsite	?	Morice River (Lot 3909)	1-5-2-204		Cancelled
205	6402959/ 6402636	8995		?	Nadina River Crossing	1-5-2-128		6402959 (Cancelled), 6402636 (In Good Standing)
206	6405739	8996	Offsite	?	Loretta Island Cove	-		Cancelled
207	0056843	9010		?	Nithi River	1-5-2-245		In Good Standing
208	78944/ 0208711/ 0212388/ (99397/1	9012	Offsite	?	Thornhill Campsite	1-5-1-64		0178944 (Not a Reserve CROWN GRANT), 0208711 (DNE/Can't
209	0211828	9013		?	Old Fort Babine (South)	1-5-2-114	Sites and Trails	other is a Kootenay Crown Grant)
210	0023070	9014	Offsite	?	Old Woman Lake	1-5-2-206		Expired
211	0165126	9016	Offsite	?	Ootsa Lake	1-5-2-151		Cancelled
212	0183681	9017		?	Owen Lake	1-5-2-63	Sites and Trails	Expired
213	0230263	9018	Offsite	?	Owen Lake (Lot 3425)	1-5-2-73	Sites and Trails	Cancelled
214	0299979	9020		?	Parrott Lake North	1-5-2-210	Sites and Trails	DNE/Can't find in Tantalís
215	0210154/ 0209770	9021		?	Parrott Lake	1-5-2-20	Sites and Trails	0210154 (Cancelled), 0209770 (DNE/Can't find in Tantalís)
216	-	9033		?	Prudhomme Lake	1-5-1-14	BC Parks	DNE/Can't find in Tantalís
217	PN 17545	9038		?	Rainbow Lake	1-5-1-27		DNE/Can't find in Tantalís
218	0318812	9039	Offsite	?	Rankine Islands	1-5-1-129		Cancelled
219	0211195	9041		Cancelled?	Reiseter lake	1-5-2-64		DNE/Can't find in Tantalís
220	0231632/ A-43559	9045		?	Robinson, Lasha and Kitelse Lakes	1-5-1-50		0231632 (In Good Standing), A-43559 (DNE/Can't find in Tantalís)
221	0178610	9047		?	Ross Lake	1-5-1-66	BC Parks - 0263	Cancelled
222	0205317	9053	Offsite	Cancelled?	Sheraton Creek	1-5-2-77		Expired (Unknown Location?)
223	-	9057	Offsite	?	Skeena River	1-5-1-51	BC Parks ? - 03063	DNE/Can't find in Tantalís
224	RM 20 (A-2-3)	9058	Offsite	?	Skeena Whiskey Creek	1-5-1-35		DNE/Can't find in Tantalís
225	0212069	9061	Offsite	?	Smithers Village	1-5-2-130		for same file # but "Smithers Village" would be "Not in Tantalís")
226	6405431	9063	Offsite	?	Snowshow Island	1-5-2-181		Cancelled
227	-	9067	Offsite	?	Stellako River	1-5-2-14		DNE/Can't find in Tantalís
228	-	9068	Offsite	?	Stellako River South	1-5-2-15		DNE/Can't find in Tantalís
229	0066094	9069	Offsite	?	Stikine River Hotsprings	1-5-4-4		DNE/Can't find in Tantalís
230	700-5A	9077		?	Swan Lake (Mass Basin)	1-5-1-164	9077	DNE/Can't find in Tantalís
231	0279150	9079	Offsite	?	Swordgrass Lake	1-5-1-77		DNE/Can't find in Tantalís
232	0187671	9083		?	Tagetochlain Lake	1-5-2-147		Expired
233	0203175	9100	Offsite	?	Taltapin - Sandy Point	1-5-2-101		Cancelled
234	0266502	9101		?	Taltzen Lake	1-5-2-176		Cancelled
235	0258790	9102	Offsite	?	Tatelkuz Lake - Southwest	1-5-2-242		Expired
236	0258788	9103	Offsite	?	Tatelkuz Lake - Southeast	1-5-2-241		Expired
237	-	9108	Offsite	?	Teslin River System	1-5-4-69		DNE/Can't find in Tantalís
238	0226715	9109	Offsite	?	Tetachuck Lake	1-5-2-230		Cancelled
239	-	9113	Offsite	?	Thurston Harbour	1-5-1-118		DNE/Can't find in Tantalís
240	-	9115	Offsite	?	Timber Lake	1-5-2-189		DNE/Can't find in Tantalís
241	0331063/ 6400435/0144889	9117		?	Topley Landing	1-5-2-142	BC Parks - 0160	0331063 (Expired, Unknown?), 6400435 (Not a Reserve
242	0254442	9119	Offsite	?	Trout Lake (East of Pinta Lake)	1-5-2-175	Sites and Trails	Cancelled

	A	B	C	D	E	F	G	H
1	File #	UREP#	Final Location	Status	Location	Client File	Keeping/ORCS #	Lands Notes
243	0254197	9125	Offsite	?	Twinkle Lake	1-5-2-185	Sites and Trails	DNE/Can't find in Tantalís
244	0312595	9126	Offsite	?	Uncha Lake (Lot 933)	1-5-3-97		Cancelled
245	0132322/ 0224935	9130		?	Warm Bay (Lot 1165)	1-5-4-45	Sites and Trails	DNE/Can't find in Tantalís
246	0236589	9131	Offsite	?	Watson Creek	1-5-2-254		Expired
247	-	9137	Offsite	?	Williams Creek Crossing	1-5-1-65	1083	DNE/Can't find in Tantalís
248	-	9140		?	Wistaria Landing	1-5-2-26	BC Parks ? - 0320	DNE/Can't find in Tantalís
249	0193867	9214	Offsite	?	Binta Lake	1-5-2-22		Cancelled
250	0206829	9220	Offsite	?	Easter Lake	1-5-2-24		Expired (Unknown Location?) (Duplicate)
251	0199070	9685		?	Wilson Lake	1-5-2-103	Sites and Trails	Expired
252	-	-		Old UREP	Denna River	1-5-1-23		Can't find in Tantalís
253	-	-		Old UREP	Tochcha Lake	1-5-2-187		Can't find in Tantalís
254	-	-		Old UREP	Natowite Lake (Northwest)	1-5-2-190		Can't find in Tantalís
255	-	-		Old UREP	Natowite Lake (West)	1-5-2-191		Can't find in Tantalís
256	-	-		Old UREP	Natowite Lake (Northeast)	1-5-2-194		Can't find in Tantalís
257	-	-		Old UREP	Babine Wilderness Park	1-5-2-214		Can't find in Tantalís
258	-	-		Old UREP	Nanika - Kidprice	1-5-2-215		Can't find in Tantalís
259	-	-		Old UREP	Colleymount Community Park	1-5-2-3		Can't find in Tantalís
260	-	-		Old UREP	Kitsumkalem	2-5-1-3		Can't find in Tantalís
261	Found on Excel	-		Old UREP	Natowite Lake (Southwest)	1-5-2-192		Can't find in Tantalís
262	found on list	-		Old UREP	Moresby Island Wilderness Park	1-5-1-151		Can't find in Tantalís
263	found on list	-		Old UREP	Golden Spruce (Yakoun River Mouth)	1-5-1-59		Can't find in Tantalís
264	found on list	-		Old UREP	Babine - Bear Island South	1-5-2-105		Can't find in Tantalís
265	found on list	-		Old UREP	Elsie Lake (North)	1-5-2-236		Can't find in Tantalís
266	found on list	-		Old UREP	Toms Lake (West)	1-5-3-20		Can't find in Tantalís
267	found on list	-		Old UREP	Tom and Elsie Lakes	1-5-3-21		Can't find in Tantalís
268								
269								
270								
271								
272								

	I	J	K	L	M
1	BC Parks Notes				
2					
3					
4					
5					
6					
7					
8					
9					
10					
11					
12					
13					
14					
15					
16					
17					
18					
19					
20					
21					
22					
23					
24					
25					
26					
27					
28					
29					
30					
31					
32					
33					
34					

	I	J	K	L	M
1	BC Parks Notes				
35					
36					
37					
38					
39					
40					
41					
42					
43					
44					
45					
46					
47					
48					
49					
50					
51					
52					
53					
54					
55					
56					
57					
58					
59					
60					
61					
62					
63					
64					
65					
66					
67					
68					
69					
70					
71					
72					
73					
74					
75					
76					

	I	J	K	L	M
1	BC Parks Notes				
77					
78					
79					
80					
81					
82					
83					
84					
85					
86					
87					
88					
89					
90					
91					
92					
93					
94					
95					
96					
97					
98					
99					
100					
101					
102					
103					
104					
105					
106					
107					
108					
109					
110					
111					

	I	J	K	L	M
1	BC Parks Notes				
112					
113					
114					
115					
116					
117					
118					
119					
120					
121					
122					
123					
124					
125					
126					
127					
128					
129					
130					
131					
132					
133					
134					
135					
136					
137					
138					
139					
140					
141					
142					
143					
144					
145					
146					
147					
148					
149					
150					
151					
152					
153					
154					

	I	J	K	L	M
1	BC Parks Notes				
155					
156					
157					
158					
159					
160					
161					
162					
163					
164					
165					
166					
167					
168					
169					
170					
171					
172					
173					
174					
175					
176					
177					
178					
179					
180					
181					
182					
183					
184					
185					
186					
187					
188					
189					
190					
191					
192					
193					
194					
195					
196					
197					
198					
199					
200					

	I	J	K	L	M
1	BC Parks Notes				
201					
202					
203					
204					
205					
206					
207					
208					
209					
210					
211					
212					
213					
214					
215					
216					
217					
218					
219					
220					
221					
222					
223					
224					
225					
226					
227					
228					
229					
230					
231					
232					
233					
234					
235					
236					
237					
238					
239					
240					
241					
242					

	I	J	K	L	M
1	BC Parks Notes				
243					
244					
245					
246					
247					
248					
249					
250					
251					
252					
253					
254					
255					
256					
257					
258					
259					
260					
261					
262					
263					
264					
265					
266					
267					
268					
269					
270					
271					
272					

Unit	File #	UREP Type	Subtype	Purpose	Subpurpose	Stage	Client Name	Status	Location	Docume OIC	Client File	Expiry Date	Review Date	Map Si	Total Area	Legal Description	Commence F	District
6 Sk - Land Mgmnt - Skeena	0186872	RESERVE/NOTATION	SEC 16 MAP RESERVE	ENVIRONMENT, CONSERVATION, & RECR	SCIENCE MEASUREMENT	Tenure	Environment Canada	Disposition In Good Standing	St E Of Lower Post	65124	3070/2-10ad0	31-Dec-99	31-Dec-99	104P11	0.1	That Part Of District Lot 6347, Together With	02-Nov-65	Skeena Stikine
6 Sk - Land Mgmnt - Skeena Field Office	0314305	RESERVE/NOTATION	SEC 16 MAP RESERVE	ENVIRONMENT, CONSERVATION, & RECR	UREP/RECREATION RESERVE	Tenure	Ministry Of Environment	Disposition In Good Standing	Atlin	79078		31-Dec-99	31-Dec-99		0.809	Lot 9 Of Block 42, Cassiar District, Plan 1294.	14-Jun-79	Unknown
6 Sk - Land Mgmnt - Skeena Field Office	0268226	RESERVE/NOTATION	SEC 16 MAP RESERVE	ENVIRONMENT, CONSERVATION, & RECR	UREP/RECREATION RESERVE	Tenure	Ministry Of Environment	Disposition In Good Standing	Atlin	66120	1-5-4-14	31-Dec-99	31-Dec-99		178.16	All That Unsurveyed Crown Land In The Vicinity Of Pine Creek	09-Nov-66	Unknown
6 Sk - Land Mgmnt - Skeena Field Office	0152721	RESERVE/NOTATION	SEC 16 MAP RESERVE	ENVIRONMENT, CONSERVATION, & RECR	UREP/RECREATION RESERVE	Tenure	Ministry Of Environment	Disposition In Good Standing	Atlin	74080	5-4-012	31-Dec-99	31-Dec-99		2.395	Lot 3 Of Block 37, Atlin, Cassiar District, Plan 1294, Toget	10-Oct-74	Unknown
6 Sk - Land Mgmnt - Skeena Field Office	0347122	RESERVE/NOTATION	SEC 16 MAP RESERVE	ENVIRONMENT, CONSERVATION, & RECR	ECOLOGICAL RESERVE	Tenure	Ministry Of Environment	Disposition In Good Standing	Atlin Lake	85706		31-Dec-99	31-Dec-99	104N01	2761.17	All That Unsurveyed Crown Land In The Vicinity Of Fourth Of	08-Jan-85	Skeena Stikine
6 Sk - Land Mgmnt - Skeena Field Office	0274230	RESERVE/NOTATION	SEC 16 MAP RESERVE	ENVIRONMENT, CONSERVATION, & RECR	UREP/RECREATION RESERVE	Tenure	Ministry Of Environment	Disposition In Good Standing	Atlin River	67011	1-5-4-61	31-Dec-99	31-Dec-99		313.356	All That Unsurveyed Crown Land In The Vicinity Of Atlin Rive	23-Oct-67	Unknown
6 Sk - Land Mgmnt - Skeena Field Office	0211853	8451 RESERVE/NOTATION	SEC 16 MAP RESERVE	ENVIRONMENT, CONSERVATION, & RECR	UREP/RECREATION RESERVE	Tenure	Ministry Of Environment	Disposition In Good Standing	Babine Lake SandPt E	56108	5-2-051	31-Dec-99	31-Dec-99	93K07	3.64	That Part Of The Southwest 1/4 Of District Lot 1527, Range	11-Jun-56	Nadina
6 Sk - Land Mgmnt - Skeena Field Office	0211864	RESERVE/NOTATION	SEC 16 MAP RESERVE	ENVIRONMENT, CONSERVATION, & RECR	UREP/RECREATION RESERVE	Tenure	Ministry Of Environment	Disposition In Good Standing	Babine Lake	56128	5-2-119	31-Dec-99	31-Dec-99	93M02	18.6	All That Unsurveyed Crown Land In The Vicinity Of Five Mile	13-Jun-56	Nadina
6 Sk - Land Mgmnt - Skeena Field Office	0196577	RESERVE/NOTATION	SEC 16 MAP RESERVE	ENVIRONMENT, CONSERVATION, & RECR	UREP/RECREATION RESERVE	Tenure	Ministry Of Environment	Disposition In Good Standing	Babine Lake	52033	1-5-2-45	31-Dec-99	31-Dec-99	93M00	48	That Part Of District Lot 3748, Cassiar District, Containing	11-Dec-52	Nadina
6 Sk - Land Mgmnt - Skeena Field Office	0211840	RESERVE/NOTATION	SEC 16 MAP RESERVE	ENVIRONMENT, CONSERVATION, & RECR	UREP/RECREATION RESERVE	Tenure	Ministry Of Environment	Disposition In Good Standing	Babine Lake	56089	380 Aa	31-Dec-99	31-Dec-99	93K05	9.3	All That Unsurveyed Crown Land In The Vicinity Of Babine Lak	12-Jun-56	Nadina
6 Sk - Land Mgmnt - Skeena Field Office	0211854	8452 RESERVE/NOTATION	SEC 16 MAP RESERVE	ENVIRONMENT, CONSERVATION, & RECR	UREP/RECREATION RESERVE	Tenure	Ministry Of Environment	Disposition In Good Standing	Babine Lk Wright Bay S	56109	1-5-2-52	31-Dec-99	31-Dec-99	93K07	50.18	That Portion Of The South 1/2 Of District Lot 1503, Together	11-Jun-56	Nadina
6 Sk - Land Mgmnt - Skeena Field Office	0211858	RESERVE/NOTATION	SEC 16 MAP RESERVE	ENVIRONMENT, CONSERVATION, & RECR	UREP/RECREATION RESERVE	Tenure	Ministry Of Environment	Disposition In Good Standing	Babine Lake	56130	5-2-056	31-Dec-99	31-Dec-99	93K06	0.20235	That Part Of The South 1/2 Of District Lot 1547, Range 5, C	22-Jun-56	Nadina
6 Sk - Land Mgmnt - Skeena Field Office	0211823	RESERVE/NOTATION	SEC 16 MAP RESERVE	ENVIRONMENT, CONSERVATION, & RECR	UREP/RECREATION RESERVE	Tenure	Ministry Of Environment	Disposition In Good Standing	Babine Lake	56211		31-Dec-99	31-Dec-99	93K04	8.09	All That Unsurveyed Crown Land In The Vicinity Of Babine Lak	19-Jun-56	Nadina
6 Sk - Land Mgmnt - Skeena Field Office	0211849	8449 RESERVE/NOTATION	SEC 16 MAP RESERVE	ENVIRONMENT, CONSERVATION, & RECR	UREP/RECREATION RESERVE	Tenure	Ministry Of Environment	Disposition In Good Standing	Babine Lk HaganArm S	56094	1-5-2-49	31-Dec-99	31-Dec-99	93L10	22.66	All That Unsurveyed Crown Land In The Vicinity Of Babine Lak	21-Nov-56	Nadina
6 Sk - Land Mgmnt - Skeena Field Office	0211860	8454 RESERVE/NOTATION	SEC 16 MAP RESERVE	ENVIRONMENT, CONSERVATION, & RECR	UREP/RECREATION RESERVE	Tenure	Ministry Of Environment	Disposition In Good Standing	Babine Lk Johnson Bay E	56132	1-5-2-54	31-Dec-99	31-Dec-99	93K05	23.88	All That Unsurveyed Crown Land In The Vicinity Of Babine Lak	12-Jun-56	Nadina
6 Sk - Land Mgmnt - Skeena Field Office	0211831	RESERVE/NOTATION	SEC 16 MAP RESERVE	ENVIRONMENT, CONSERVATION, & RECR	UREP/RECREATION RESERVE	Tenure	Ministry Of Environment	Disposition In Good Standing	Babine Lake	56123		31-Dec-99	31-Dec-99	93L08	4.86	All That Unsurveyed Crown Land In The Vicinity Of Babine Lak	14-Jun-56	Nadina
6 Sk - Land Mgmnt - Skeena Field Office	0211834	RESERVE/NOTATION	SEC 16 MAP RESERVE	ENVIRONMENT, CONSERVATION, & RECR	UREP/RECREATION RESERVE	Tenure	Ministry Of Environment	Disposition In Good Standing	Babine Lake	56105	5-2-053	31-Dec-99	31-Dec-99	93K06	4.24	All That Unsurveyed Crown Land In The Vicinity Of Babine Lak	15-Jun-56	Nadina
6 Sk - Land Mgmnt - Skeena Field Office	0211859	RESERVE/NOTATION	SEC 16 MAP RESERVE	ENVIRONMENT, CONSERVATION, & RECR	UREP/RECREATION RESERVE	Tenure	Ministry Of Environment	Disposition In Good Standing	Babine Lake	56129	5-2-042	31-Dec-99	31-Dec-99	93K06	11.33	That Part Of District Lot 1540, Range 5, Coast District, Con	12-Jun-56	Nadina
6 Sk - Land Mgmnt - Skeena Field Office	0222505	RESERVE/NOTATION	SEC 16 MAP RESERVE	ENVIRONMENT, CONSERVATION, & RECR	UREP/RECREATION RESERVE	Tenure	Ministry Of Environment	Disposition In Good Standing	Babine Lake	58151		31-Dec-99	31-Dec-99	93M00	0.1416	Lot 1 Of District Lot 3750, Cassiar District, Plan 3729.	20-Nov-58	Nadina
6 Sk - Land Mgmnt - Skeena Field Office	0271172	RESERVE/NOTATION	SEC 16 MAP RESERVE	ENVIRONMENT, CONSERVATION, & RECR	UREP/RECREATION RESERVE	Tenure	Ministry Of Environment	Disposition In Good Standing	Babine Lake	68169	1-5-2-200	31-Dec-99	31-Dec-99	93M00	140.83	That Portion Of District Lot 1369, Cassiar District, Contain	23-Jan-68	Nadina
6 Sk - Land Mgmnt - Skeena Field Office	0211846	RESERVE/NOTATION	SEC 16 MAP RESERVE	ENVIRONMENT, CONSERVATION, & RECR	UREP/RECREATION RESERVE	Tenure	Ministry Of Environment	Disposition In Good Standing	Babine Lake	56097	5-2-120	31-Dec-99	31-Dec-99	93M00	1.82	All That Unsurveyed Crown Land In The Vicinity Of Newman Pen	17-Jul-56	Nadina
6 Sk - Land Mgmnt - Skeena Field Office	0211863	8444 RESERVE/NOTATION	SEC 16 MAP RESERVE	ENVIRONMENT, CONSERVATION, & RECR	UREP/RECREATION RESERVE	Tenure	Ministry Of Environment	Disposition In Good Standing	Babine Lake N Rd	56127	5-2-044	31-Dec-99	31-Dec-99	93M00	2.83	That Part Of District Lot 3746, Cassiar District, Containing	18-Sep-56	Nadina
6 Sk - Land Mgmnt - Skeena Field Office	0211865	RESERVE/NOTATION	SEC 16 MAP RESERVE	ENVIRONMENT, CONSERVATION, & RECR	UREP/RECREATION RESERVE	Tenure	Ministry Of Environment	Disposition In Good Standing	Babine Lake	56210	5-2-008	31-Dec-99	31-Dec-99	93M02	2.223	That Part Of District Lot 3745, Cassiar District, Containing	21-Jun-56	Nadina
6 Sk - Land Mgmnt - Skeena Field Office	0211841	RESERVE/NOTATION	SEC 16 MAP RESERVE	ENVIRONMENT, CONSERVATION, & RECR	UREP/RECREATION RESERVE	Tenure	Ministry Of Environment	Disposition In Good Standing	Babine Lake	56088	1-5-2-60	31-Dec-99	31-Dec-99	93K04	0.283	All That Unsurveyed Crown Land Being An Island And Lying App	12-Jun-56	Nadina
6 Sk - Land Mgmnt - Skeena Field Office	0211835	RESERVE/NOTATION	SEC 16 MAP RESERVE	ENVIRONMENT, CONSERVATION, & RECR	UREP/RECREATION RESERVE	Tenure	Ministry Of Environment	Disposition In Good Standing	Babine Lake Bass Creek, Mcdame Lake, Cottonwood R	56104	1-5-2-108	31-Dec-99	31-Dec-99	93K05	6.07	All That Unsurveyed Crown Land In The Vicinity Of Babine Lak	15-Jun-56	Nadina
6 Sk - Land Mgmnt - Skeena Field Office	0235047	RESERVE/NOTATION	SEC 16 MAP RESERVE	ENVIRONMENT, CONSERVATION, & RECR	UREP/RECREATION RESERVE	Tenure	Ministry Of Environment	Disposition In Good Standing		70379	5-4-104	31-Dec-99	31-Dec-99		6604	All That Unsurveyed Crown Land In The Vicinity Of Cottonwood	13-Aug-70	Unknown
6 Sk - Land Mgmnt - Skeena Field Office	6408026	RESERVE/NOTATION	SEC 16 MAP RESERVE	ENVIRONMENT, CONSERVATION, & RECR	SNOW SURVEY	Tenure	Ministry Of Environment	Disposition In Good Standing	Berzelius Cr	R086024	Equity Mine Snow Course	18-Sep-99	18-Sep-99	93L01	9	All That Unsurveyed Crown Land In The Vicinity Of Berzelius	18-Sep-08	Nadina
6 Sk - Land Mgmnt - Skeena Field Office	0235053	8441 RESERVE/NOTATION	SEC 16 MAP RESERVE	ENVIRONMENT, CONSERVATION, & RECR	UREP/RECREATION RESERVE	Tenure	Ministry Of Environment	Disposition In Good Standing	Binta Lake	61156	1-5-2-038	31-Dec-99	31-Dec-99	93F08	12.14	That Part Of The North 1/2 Of District Lot 931, Range 4, Co	11-May-61	Nadina
6 Sk - Land Mgmnt - Skeena Field Office	0253900	RESERVE/NOTATION	SEC 16 MAP RESERVE	ENVIRONMENT, CONSERVATION, & RECR	UREP/RECREATION RESERVE	Tenure	Ministry Of Environment	Disposition In Good Standing	Brewery Creek	65329	1-5-4-13	31-Dec-99	31-Dec-99		159.849	That Part Of District Lot 15, Cassiar District, Containing 1	23-Sep-65	Unknown

6 Sk - Land Mgmnt - Skeena Field Office	0245552	RESERVE/NOTATION	SEC 16 MAP RESERVE	ENVIRONMENT, CONSERVATION, & RECR	UREP/RECREATION RESERVE	Tenure	Ministry Of Environment	Disposition In Good Standing	Bulkley River	63080	1-5-2-161	31-Dec-99	31-Dec-99 93L045	10.12 1/2 Of District Lot 4	10-Apr-63 Nadina
6 Sk - Land Mgmnt - Skeena Field Office	0269336	RESERVE/NOTATION	SEC 16 MAP RESERVE	ENVIRONMENT, CONSERVATION, & RECR	UREP/RECREATION RESERVE	Tenure	Ministry Of Environment	Disposition In Good Standing	Bulkley River	66162	1-5-1-91	31-Dec-99	31-Dec-99 93M02	56.66	23-Sep-66 Skeena Stikine
6 Sk - Land Mgmnt - Skeena Field Office	0271168	RESERVE/NOTATION	SEC 16 MAP RESERVE	ENVIRONMENT, CONSERVATION, & RECR	UREP/RECREATION RESERVE	Tenure	Ministry Of Environment	Disposition In Good Standing	Burns Lake	68415	1-5-2-197	31-Dec-99	31-Dec-99 93K02	Those Portions Of District Lots 1887 And 2843 Range 5, Coast	20-Sep-68 Nadina
6 Sk - Land Mgmnt - Skeena Field Office	0271169	RESERVE/NOTATION	SEC 16 MAP RESERVE	ENVIRONMENT, CONSERVATION, & RECR	UREP/RECREATION RESERVE	Tenure	Ministry Of Environment	Disposition In Good Standing	Burns Lake	68105	1-5-2-196	31-Dec-99	31-Dec-99 93K01	All That Unsurveyed Crown Land In The 29.74 Vicinity Of Burns Lake	20-Sep-68 Nadina
6 Sk - Land Mgmnt - Skeena Field Office	0271171	RESERVE/NOTATION	SEC 16 MAP RESERVE	ENVIRONMENT, CONSERVATION, & RECR	UREP/RECREATION RESERVE	Tenure	Ministry Of Environment	Disposition In Good Standing	Burns Lake	68168	1-5-2-198	31-Dec-99	31-Dec-99 93K02	That Portion Of District Lot 2454, Range 54 5, Coast District,	20-Sep-68 Nadina
6 Sk - Land Mgmnt - Skeena Field Office	0271170	RESERVE/NOTATION	SEC 16 MAP RESERVE	ENVIRONMENT, CONSERVATION, & RECR	UREP/RECREATION RESERVE	Tenure	Ministry Of Environment	Disposition In Good Standing	Burns Lake And Crystal Lake	68106	1-5-2-195 Mckendrick Creek Snow Course	31-Dec-99	31-Dec-99 93K01	That Part Of The Northwest 1/4 Of District Lot 1886, Range	20-Sep-68 Nadina
6 Sk - Land Mgmnt - Skeena Field Office	6408028	RESERVE/NOTATION	SEC 16 MAP RESERVE	ENVIRONMENT, CONSERVATION, & RECR	SNOW SURVEY	Tenure	Ministry Of Environment	Disposition In Good Standing	Canyon Cr	R086026		18-Sep-99	18-Sep-99 93L087	All That Unsurveyed Crown Land In The 9 Vicinity Of Canyon Cre	18-Sep-08 Skeena Stikine
6 Sk - Land Mgmnt - Skeena Field Office	0283268	RESERVE/NOTATION	SEC 16 MAP RESERVE	ENVIRONMENT, CONSERVATION, & RECR	UREP/RECREATION RESERVE	Tenure	Ministry Of Environment	Disposition In Good Standing	Captain Cove, Pitt Island	72282	1-5-1-104	31-Dec-99	31-Dec-99 103G0	All That Unsurveyed Crown Foreshore Being Part Of The Bed Of	04-Feb-72 Coast Mountains
6 Sk - Land Mgmnt - Skeena Field Office	0234520	8412 RESERVE/NOTATION	SEC 16 MAP RESERVE	ENVIRONMENT, CONSERVATION, & RECR	UREP/RECREATION RESERVE	Tenure	Ministry Of Environment	Disposition In Good Standing	Casey Cove	61057	5-1-158	31-Dec-99	31-Dec-99 103J02	That Part Of District Lot 1993, Range 5, 0.61 Coast District, Con	21-Jun-61 Coast Mountains
6 Sk - Land Mgmnt - Skeena Field Office	6408019	RESERVE/NOTATION	SEC 16 MAP RESERVE	ENVIRONMENT, CONSERVATION, & RECR	SNOW SURVEY	Tenure	Ministry Of Environment	Disposition In Good Standing	Chaoborus Lake	R086014	Bird Creek	30-Jun-99	30-Jun-99 93F06	All That Unsurveyed Crown Land In The 9 Vicinity Of Chaoborus	30-Jun-08 Nadina
6 Sk - Land Mgmnt - Skeena Field Office	0271764	RESERVE/NOTATION	SEC 16 MAP RESERVE	ENVIRONMENT, CONSERVATION, & RECR	UREP/RECREATION RESERVE	Tenure	Ministry Of Environment	Disposition In Good Standing	Chief Louis Lake	68170	1-5-3-23	31-Dec-99	31-Dec-99 93E06	All That Unsurveyed Crown Land In The 376.36 Vicinity Of Chief Loui	23-Oct-68 Nadina
6 Sk - Land Mgmnt - Skeena Field Office	6406831	RESERVE/NOTATION	SEC 16 MAP RESERVE	ENVIRONMENT, CONSERVATION, & RECR	WATERSHED RESERVE	Tenure	Ministry Of Environment	Disposition In Good Standing	Clear Creek	006023		31-Dec-99	31-Dec-99 103I08	All That Unsurveyed Crown Land In The 19.02518 Vicinity Of Clear Cree	25-Jul-00 Coast Mountains
6 Sk - Land Mgmnt - Skeena Field Office	0280566	RESERVE/NOTATION	SEC 16 MAP RESERVE	ENVIRONMENT, CONSERVATION, & RECR	UREP/RECREATION RESERVE	Tenure	Ministry Of Environment	Disposition In Good Standing	Clements Lake	69228	1-5-1-96	31-Dec-99	31-Dec-99 104A0	All That Unsurveyed Crown Land In The 90.908 Vicinity Of Clements L	18-Nov-69 Coast Mountains
6 Sk - Land Mgmnt - Skeena Field Office	6408027	RESERVE/NOTATION	SEC 16 MAP RESERVE	ENVIRONMENT, CONSERVATION, & RECR	SNOW SURVEY	Tenure	Ministry Of Environment	Disposition In Good Standing	Cronin Cr	R086025	Mount Cronin Snow Course	18-Sep-99	18-Sep-99 93L09	All That Unsurveyed Crown Land, 9 Together With Those Parts Of	18-Sep-08 Skeena Stikine
6 Sk - Land Mgmnt - Skeena Field Office	0301924	8405 RESERVE/NOTATION	SEC 16 MAP RESERVE	ENVIRONMENT, CONSERVATION, & RECR	UREP/RECREATION RESERVE	Tenure	Ministry Of Environment	Disposition In Good Standing	Crow Lagoon	73324	1-5-1-125	31-Dec-99	31-Dec-99 103J07	That Part Of District Lot 4422, Together With All That Unsur	05-Jul-73 Coast Mountains
6 Sk - Land Mgmnt - Skeena Field Office	0269164	RESERVE/NOTATION	SEC 16 MAP RESERVE	ENVIRONMENT, CONSERVATION, & RECR	UREP/RECREATION RESERVE	Tenure	Ministry Of Environment	Disposition In Good Standing	Dease Lake	66158	5-4-023	31-Dec-99	31-Dec-99 104J07	All That Unsurveyed Crown Land In The 61.9 Vicinity Of Dease Lake	16-Nov-66 Skeena Stikine
6 Sk - Land Mgmnt - Skeena Field Office	0244078	RESERVE/NOTATION	SEC 16 MAP RESERVE	ENVIRONMENT, CONSERVATION, & RECR	UREP/RECREATION RESERVE	Tenure	Ministry Of Environment	Disposition In Good Standing	Dease Lake	63089	1-5-4-6	31-Dec-99	31-Dec-99 104J0	All That Unsurveyed Crown Land In The 82.651 Vicinity Of Dease Lake	01-Apr-63 Skeena Stikine
6 Sk - Land Mgmnt - Skeena Field Office	0229606	RESERVE/NOTATION	SEC 16 MAP RESERVE	ENVIRONMENT, CONSERVATION, & RECR	UREP/RECREATION RESERVE	Tenure	Ministry Of Environment	Disposition In Good Standing	Dease Lake	67153	1-5-4-18	31-Dec-99	31-Dec-99	All That Unsurveyed Crown Land In The 113.373 Vicinity Of Allan Lake	13-Apr-67 Unknown
6 Sk - Land Mgmnt - Skeena Field Office	0269170	RESERVE/NOTATION	SEC 16 MAP RESERVE	ENVIRONMENT, CONSERVATION, & RECR	UREP/RECREATION RESERVE	Tenure	Ministry Of Environment	Disposition In Good Standing	Dease Lake	66159	1-5-4-22	31-Dec-99	31-Dec-99	All That Unsurveyed Crown Land In The 80.94 Vicinity Of Dease Lake	28-Nov-66 Unknown
6 Sk - Land Mgmnt - Skeena Field Office	0269171	RESERVE/NOTATION	SEC 16 MAP RESERVE	ENVIRONMENT, CONSERVATION, & RECR	UREP/RECREATION RESERVE	Tenure	Ministry Of Environment	Disposition In Good Standing	Dease Lake	66160	5-4-021	31-Dec-99	31-Dec-99	Ucl Situated On E Side Dease Lake As 80 In Red On Sketch At Ser	28-Nov-66 Unknown
6 Sk - Land Mgmnt - Skeena Field Office	0314250	RESERVE/NOTATION	SEC 16 MAP RESERVE	MISCELLANEOUS LAND USES	PLANNING/MARKETING/ DEVELOP PROJECTS	Tenure	Ministry Of Environment	Disposition In Good Standing	Dease River	72133	3-4-6-1 & 5-4-075	31-Dec-99	31-Dec-99	Ucl As In Red On Sketch, 1/2 Mi On 6800 Both Sides Of Dease Lake F	31-Aug-72 Unknown
6 Sk - Land Mgmnt - Skeena Field Office	0271623	RESERVE/NOTATION	SEC 16 MAP RESERVE	ENVIRONMENT, CONSERVATION, & RECR	UREP/RECREATION RESERVE	Tenure	Ministry Of Environment	Disposition In Good Standing	Dease River	68391	1-5-4-25	31-Dec-99	31-Dec-99	Unsurveyed Crown Land In The Vicinity 38.85 Of Packer Tom Creek An	20-Sep-68 Unknown
6 Sk - Land Mgmnt - Skeena Field Office	0245011	RESERVE/NOTATION	SEC 16 MAP RESERVE	ENVIRONMENT, CONSERVATION, & RECR	UREP/RECREATION RESERVE	Tenure	Ministry Of Environment	Disposition In Good Standing	Decker Lake	64033	1-5-2-170	31-Dec-99	31-Dec-99 93K02	North 1/2 Of District Lot 1881, Range 5, 104.21 Coast District.	14-Apr-64 Nadina
6 Sk - Land Mgmnt - Skeena Field Office	0016796	RESERVE/NOTATION	SEC 16 MAP RESERVE	ENVIRONMENT, CONSERVATION, & RECR	UREP/RECREATION RESERVE	Tenure	Ministry Of Environment	Disposition In Good Standing	Dennis Lake	56081		31-Dec-99	31-Dec-99 93L07	That Portion Of District Lot 5105 And 2 District Lot 145, Rang	14-Nov-56 Skeena Stikine
6 Sk - Land Mgmnt - Skeena Field Office	0249009	RESERVE/NOTATION	SEC 16 MAP RESERVE	ENVIRONMENT, CONSERVATION, & RECR	UREP/RECREATION RESERVE	Tenure	Ministry Of Environment	Disposition In Good Standing	Digby Island	63147	5-1-074	31-Dec-99	31-Dec-99 103J02	That Part Of District Lot 1993, Range 5, 253.74 Coast District, Con	24-May-63 Coast Mountains
6 Sk - Land Mgmnt - Skeena Field Office	0224511	RESERVE/NOTATION	SEC 16 MAP RESERVE	ENVIRONMENT, CONSERVATION, & RECR	UREP/RECREATION RESERVE	Tenure	Ministry Of Environment	Disposition In Good Standing	Doughty	59111	5-2-072	31-Dec-99	31-Dec-99 93L09	That Part Of District Lot 1127, Range 5, 14.558 Coast District, Exc	20-Aug-59 Skeena Stikine
6 Sk - Land Mgmnt - Skeena Field Office	0347316	RESERVE/NOTATION	SEC 16 MAP RESERVE	ENVIRONMENT, CONSERVATION, & RECR	UREP/RECREATION RESERVE	Tenure	Ministry Of Environment	Disposition In Good Standing	Duckwing Lake	78025	1-5-2-224	31-Dec-99	31-Dec-99 93M00	That Part Of District Lot 1068, Cassiar 29.62 District, Containing	23-Feb-78 Skeena Stikine
6 Sk - Land Mgmnt - Skeena Field Office	0211842	RESERVE/NOTATION	SEC 16 MAP RESERVE	ENVIRONMENT, CONSERVATION, & RECR	UREP/RECREATION RESERVE	Tenure	Ministry Of Environment	Disposition In Good Standing	E Arm Babine Lake	56087	1-5-2-122	31-Dec-99	31-Dec-99 93M00	That Part Of District Lot 1370, Cassiar 1 District, Containing	17-Jul-56 Nadina
6 Sk - Land Mgmnt - Skeena Field Office	0211850	RESERVE/NOTATION	SEC 16 MAP RESERVE	ENVIRONMENT, CONSERVATION, & RECR	UREP/RECREATION RESERVE	Tenure	Ministry Of Environment	Disposition In Good Standing	E Arm Babine Lake	56091	1-5-2-121	31-Dec-99	31-Dec-99 93M00	All That Unsurveyed Crown Land In The 44.52 Vicinity Of Babine Lak	13-Jun-56 Nadina

6 Sk - Land Mgmnt - Skeena Field Office	0211848	RESERVE/NOTATION	SEC 16 MAP RESERVE	ENVIRONMENT, CONSERVATION, & RECR	UREP/RECREATION RESERVE	Tenure	Ministry Of Environment	Disposition In Good Standing	E Arm Babine Lake	56095	1-5-2-123	31-Dec-99	31-Dec-99 93M00	All That Unsurveyed Crown Land In The 1.3355 Vicinity Of Babine Lak	12-Jun-56 Nadina
6 Sk - Land Mgmnt - Skeena Field Office	0211838	RESERVE/NOTATION	SEC 16 MAP RESERVE	ENVIRONMENT, CONSERVATION, & RECR	UREP/RECREATION RESERVE	Tenure	Ministry Of Environment	Disposition In Good Standing	E End Babine Lk	56113	5-2-053	31-Dec-99	31-Dec-99 93K04	All That Unsurveyed Crown Land In The 8.9 Vicinity Of Babine Lak	12-Jun-56 Nadina
6 Sk - Land Mgmnt - Skeena Field Office	6405331	RESERVE/NOTATION	SEC 16 MAP RESERVE	ENVIRONMENT, CONSERVATION, & RECR	UREP/RECREATION RESERVE	Tenure	Ministry Of Environment	Disposition In Good Standing	Ealue Lake	936040	1-5-4-71	31-Dec-99	31-Dec-99	All That Unsurveyed Crown Land Being 717 A 20-Chain Strip Surrou	10-Aug-93 Unknown
6 Sk - Land Mgmnt - Skeena Field Office	0284004	RESERVE/NOTATION	SEC 16 MAP RESERVE	ENVIRONMENT, CONSERVATION, & RECR	UREP/RECREATION RESERVE	Tenure	Ministry Of Environment	Disposition In Good Standing	East Inlet	70351	1-5-1-103	31-Dec-99	31-Dec-99 103H0	All That Unsurveyed Crown Land 57.47 Situated At The North End Of	03-Dec-70 Coast Mountains
6 Sk - Land Mgmnt - Skeena Field Office	0233950	RESERVE/NOTATION	SEC 16 MAP RESERVE	ENVIRONMENT, CONSERVATION, & RECR	UREP/RECREATION RESERVE	Tenure	Ministry Of Environment	Disposition In Good Standing	Fish Lake	62132		31-Dec-99	31-Dec-99 93F05	All That Unsurveyed Crown Land In The 25 Vicinity Of Fish Lake,	19-Apr-62 Vanderhoof
6 Sk - Land Mgmnt - Skeena Field Office	6402315	8465 RESERVE/NOTATION	SEC 16 MAP RESERVE	ENVIRONMENT, CONSERVATION, & RECR	UREP/RECREATION RESERVE	Tenure	Ministry Of Environment	Disposition In Good Standing	Fishpan Lake	65010	5-2-066	31-Dec-99	31-Dec-99 93L05	East 12 Chains Of The North 1/2 Of The 23.3 North 1/2, Together W	13-Sep-65 Nadina
6 Sk - Land Mgmnt - Skeena Field Office	0266178	RESERVE/NOTATION	SEC 16 MAP RESERVE	ENVIRONMENT, CONSERVATION, & RECR	UREP/RECREATION RESERVE	Tenure	Ministry Of Environment	Disposition In Good Standing	Francois Lake	66114	1-5-2-177	31-Dec-99	31-Dec-99 93F09	That Part Of District Lot 706, Range 4, 19.42 Coast District, Cont	16-May-66 Nadina
6 Sk - Land Mgmnt - Skeena Field Office	0272272	RESERVE/NOTATION	SEC 16 MAP RESERVE	ENVIRONMENT, CONSERVATION, & RECR	UREP/RECREATION RESERVE	Tenure	Ministry Of Environment	Disposition In Good Standing	Francois Lake	67237	1-5-2-186	31-Dec-99	31-Dec-99 93F09	All That Unsurveyed Crown Land In The 14.9739 Vicinity Of Francois L	12-Sep-67 Nadina
6 Sk - Land Mgmnt - Skeena Field Office	0248133	RESERVE/NOTATION	SEC 16 MAP RESERVE	ENVIRONMENT, CONSERVATION, & RECR	UREP/RECREATION RESERVE	Tenure	Ministry Of Environment	Disposition In Good Standing	Francois Lake	64280	1-5-2-166	31-Dec-99	31-Dec-99 93E09	That Part Of District Lot 2091, Range 4, 9.31 Coast District, Con	27-Jan-64 Nadina
6 Sk - Land Mgmnt - Skeena Field Office	0248209	RESERVE/NOTATION	SEC 16 MAP RESERVE	ENVIRONMENT, CONSERVATION, & RECR	UREP/RECREATION RESERVE	Tenure	Ministry Of Environment	Disposition In Good Standing	Francois Lake	64276	1-5-2-167	31-Dec-99	31-Dec-99 93E09	That Part Of District Lot 831, Range 4, 7.69 Coast District, Cont	27-Jan-64 Nadina
6 Sk - Land Mgmnt - Skeena Field Office	0271760	RESERVE/NOTATION	SEC 16 MAP RESERVE	ENVIRONMENT, CONSERVATION, & RECR	UREP/RECREATION RESERVE	Tenure	Ministry Of Environment	Disposition In Good Standing	Francois Lake	67233	1-4-5-188, 1-5-2-36	31-Dec-99	31-Dec-99 93K00	All That Unsurveyed Crown Land In The 22.26 Vicinity Of Francois L	14-Dec-67 Nadina
6 Sk - Land Mgmnt - Skeena Field Office	6402573	RESERVE/NOTATION	SEC 16 MAP RESERVE	ENVIRONMENT, CONSERVATION, & RECR	UREP/RECREATION RESERVE	Tenure	Ministry Of Environment	Disposition In Good Standing	Francois Lake	86649	1-5-2-018	31-Dec-99	31-Dec-99 93K00	That Portion Of The Southeast 1/4 Of 12.9 District Lot 4514, Ran	27-Mar-86 Nadina
6 Sk - Land Mgmnt - Skeena Field Office	0235771	RESERVE/NOTATION	SEC 16 MAP RESERVE	ENVIRONMENT, CONSERVATION, & RECR	UREP/RECREATION RESERVE	Tenure	Ministry Of Environment	Disposition In Good Standing	Francois Lake	62237	1-5-2-157	31-Dec-99	31-Dec-99 93K00	That Part Of District Lot 5325, Range 5, 12.14 Coast District, Con	06-Aug-62 Nadina
6 Sk - Land Mgmnt - Skeena Field Office	0312540	RESERVE/NOTATION	SEC 16 MAP RESERVE	ENVIRONMENT, CONSERVATION, & RECR	UREP/RECREATION RESERVE	Tenure	Ministry Of Environment	Disposition In Good Standing	Francois Lake	72019	5-2-261	31-Dec-99	31-Dec-99 93K00	That Part Of District Lot 746, Range 4, 7.906 Coast District, Cont	06-Apr-72 Nadina
6 Sk - Land Mgmnt - Skeena Field Office	0248829	RESERVE/NOTATION	SEC 16 MAP RESERVE	ENVIRONMENT, CONSERVATION, & RECR	UREP/RECREATION RESERVE	Tenure	Ministry Of Environment	Disposition In Good Standing	Francois Lake	63211	1-5-2-165	31-Dec-99	31-Dec-99 93K00	All That Unsurveyed Crown Land In The 7.28 Vicinity Of Fransois L	23-Dec-63 Nadina
6 Sk - Land Mgmnt - Skeena Field Office	0207783	RESERVE/NOTATION	SEC 16 MAP RESERVE	ENVIRONMENT, CONSERVATION, & RECR	UREP/RECREATION RESERVE	Tenure	Ministry Of Environment	Disposition In Good Standing	French River	66143	5-4-103	31-Dec-99	31-Dec-99 104P0	All That Unsurveyed Crown Land In The 92.018 Vicinity Of The Conflu	23-Nov-66 Skeena Stikine
6 Sk - Land Mgmnt - Skeena Field Office	6405013	RESERVE/NOTATION	SEC 16 MAP RESERVE	ENVIRONMENT, CONSERVATION, & RECR	UREP/RECREATION RESERVE	Tenure	Ministry Of Environment	Disposition In Good Standing	Gitandoiks Ir	926044	5-5-1-148	31-Dec-99	31-Dec-99 103I03	All That Unsurveyed Crown Land 71 Situated Between District Lo	27-Mar-92 Coast Mountains
6 Sk - Land Mgmnt - Skeena Field Office	0272649	RESERVE/NOTATION	SEC 16 MAP RESERVE	ENVIRONMENT, CONSERVATION, & RECR	UREP/RECREATION RESERVE	Tenure	Ministry Of Environment	Disposition In Good Standing	Gladys Lake	67374	1-5-4-53	31-Dec-99	31-Dec-99 104N0	All That Unsurveyed Crown Land In The 443.229 Vicinity Of Gladys Lak	02-Nov-67 Skeena Stikine
6 Sk - Land Mgmnt - Skeena Field Office	0272713	RESERVE/NOTATION	SEC 16 MAP RESERVE	ENVIRONMENT, CONSERVATION, & RECR	UREP/RECREATION RESERVE	Tenure	Ministry Of Environment	Disposition In Good Standing	Gladys Lake	67382	1-5-4-32	31-Dec-99	31-Dec-99 104N0	All That Unsurveyed Crown Land In The 12.737 Vicinity Of Gladys Lak	06-Nov-67 Skeena Stikine
6 Sk - Land Mgmnt - Skeena Field Office	0272651	RESERVE/NOTATION	SEC 16 MAP RESERVE	ENVIRONMENT, CONSERVATION, & RECR	UREP/RECREATION RESERVE	Tenure	Ministry Of Environment	Disposition In Good Standing	Gladys Lake	67372	1-5-4-28	31-Dec-99	31-Dec-99 104N0	All That Unsurveyed Crown Land Being 3.943 An Island In Gladys Lak	06-Nov-67 Skeena Stikine
6 Sk - Land Mgmnt - Skeena Field Office	0271955	RESERVE/NOTATION	SEC 16 MAP RESERVE	ENVIRONMENT, CONSERVATION, & RECR	UREP/RECREATION RESERVE	Tenure	Ministry Of Environment	Disposition In Good Standing	Gladys Lake	67359	1-5-4-27	31-Dec-99	31-Dec-99 104N0	All That Unsurveyed Crown Land In The 7.49 Vicinity Of Gladys Lak	06-Nov-67 Skeena Stikine
6 Sk - Land Mgmnt - Skeena Field Office	0271918	RESERVE/NOTATION	SEC 16 MAP RESERVE	ENVIRONMENT, CONSERVATION, & RECR	UREP/RECREATION RESERVE	Tenure	Ministry Of Environment	Disposition In Good Standing	Gladys Lake	66218	5-4-029	31-Dec-99	31-Dec-99 104N0	All That Unsurveyed Crown Land In The 5.46 Vicinity Of Gladys Lak	23-Nov-66 Skeena Stikine
6 Sk - Land Mgmnt - Skeena Field Office	0271959	RESERVE/NOTATION	SEC 16 MAP RESERVE	ENVIRONMENT, CONSERVATION, & RECR	UREP/RECREATION RESERVE	Tenure	Ministry Of Environment	Disposition In Good Standing	Gladys Lake	67357	1-5-4-26	31-Dec-99	31-Dec-99 104N0	All That Unsurveyed Crown Land In The 9 Vicinity Of Gladys Lak	06-Nov-67 Skeena Stikine
6 Sk - Land Mgmnt - Skeena Field Office	0235049	RESERVE/NOTATION	SEC 16 MAP RESERVE	ENVIRONMENT, CONSERVATION, & RECR	UREP/RECREATION RESERVE	Tenure	Ministry Of Environment	Disposition In Good Standing	Gnat Creek	63075	5-4-007	31-Dec-99	31-Dec-99	All That Unsurveyed Crown Land In The 675.87 Vicinity Of Gnat Lakes	08-Apr-63 Unknown
6 Sk - Land Mgmnt - Skeena Field Office	0240231	RESERVE/NOTATION	SEC 16 MAP RESERVE	ENVIRONMENT, CONSERVATION, & RECR	UREP/RECREATION RESERVE	Tenure	Ministry Of Environment	Disposition In Good Standing	Gramophone Creek	62124	1-5-2-153	31-Dec-99	31-Dec-99 93L09	District Lot 585, Range 5, Coast District, 32.37 Except Block A.	27-Jul-62 Skeena Stikine
6 Sk - Land Mgmnt - Skeena Field Office	0331385	RESERVE/NOTATION	SEC 16 MAP RESERVE	ENVIRONMENT, CONSERVATION, & RECR	WATERSHED RESERVE	Tenure	Ministry Of Environment	Disposition In Good Standing	Greenville Creek	74234	0309755-5	31-Dec-99	31-Dec-99	All That Unsurveyed Crown Land Lying 270 West Of District Lot 72	27-Jan-75 Unknown
6 Sk - Land Mgmnt - Skeena Field Office	0211845	8418 RESERVE/NOTATION	SEC 16 MAP RESERVE	ENVIRONMENT, CONSERVATION, & RECR	UREP/RECREATION RESERVE	Tenure	Ministry Of Environment	Disposition In Good Standing	Hagan Arm	56098		31-Dec-99	31-Dec-99 93M01	All That Unsurveyed Crown Land In The 3.24 Vicinity Of Hagan Arm,	12-Jun-56 Nadina
6 Sk - Land Mgmnt - Skeena Field Office	0274077	RESERVE/NOTATION	SEC 16 MAP RESERVE	ENVIRONMENT, CONSERVATION, & RECR	UREP/RECREATION RESERVE	Tenure	Ministry Of Environment	Disposition In Good Standing	Hall Lake	68066	1-5-4-60	31-Dec-99	31-Dec-99 104N0	All That Unsurveyed Crown Land In The 115.942 Vicinity Of Hall Lake	07-Aug-68 Skeena Stikine

6 Sk - Land Mgmnt - Skeena Field Office	0274078	RESERVE/NOTATION	SEC 16 MAP RESERVE	ENVIRONMENT, CONSERVATION, & RECR	UREP/RECREATION RESERVE	Tenure	Ministry Of Environment	Disposition In Good Standing	Hall Lake	68244		31-Dec-99	31-Dec-99 104N0i	145.69 Unserved Crown Land Being A Group Of Islands In Hall Lake,	07-Aug-68 Skeena Stikine
6 Sk - Land Mgmnt - Skeena Field Office	6405011	RESERVE/NOTATION	SEC 16 MAP RESERVE	ENVIRONMENT, CONSERVATION, & RECR	WATERSHED RESERVE	Tenure	Ministry Of Environment	Disposition In Good Standing	Hartley Bay	926012	0366062	31-Dec-99	31-Dec-99 103H0i	1801 All That Unserved Crown Land In The Vicinity Of Hartley Ba	27-Jan-92 Coast Mountains
6 Sk - Land Mgmnt - Skeena Field Office	0207694	RESERVE/NOTATION	SEC 16 MAP RESERVE	ENVIRONMENT, CONSERVATION, & RECR	UREP/RECREATION RESERVE	Tenure	Ministry Of Environment	Disposition In Good Standing	Hazelton	69361	5-1-019	31-Dec-99	31-Dec-99 93M04	10.64 That Part Of District Lot 397, Cassiar District, Containing	09-Jan-69 Skeena Stikine
6 Sk - Land Mgmnt - Skeena Field Office	0211718	RESERVE/NOTATION	SEC 16 MAP RESERVE	ENVIRONMENT, CONSERVATION, & RECR	UREP/RECREATION RESERVE	Tenure	Ministry Of Environment	Disposition In Good Standing	Helen Lake	56083	1-5-2-118	31-Dec-99	31-Dec-99 93L047	23 All That Unserved Crown Land In The Vicinity Of Helen Lake	14-Jun-56 Nadina
6 Sk - Land Mgmnt - Skeena Field Office	0197452	RESERVE/NOTATION	SEC 16 MAP RESERVE	ENVIRONMENT, CONSERVATION, & RECR	UREP/RECREATION RESERVE	Tenure	Ministry Of Environment	Disposition In Good Standing	Henrietta Creek	53109	5-2-100	31-Dec-99	31-Dec-99 93K02i	5.5 That Part Of District Lot 5017, Range 5, Coast District, Con	18-Oct-53 Nadina
6 Sk - Land Mgmnt - Skeena Field Office	6405514	RESERVE/NOTATION	SEC 16 MAP RESERVE	ENVIRONMENT, CONSERVATION, & RECR	UREP/RECREATION RESERVE	Tenure	Ministry Of Environment	Disposition In Good Standing	Herman Lake	936044		31-Dec-99	31-Dec-99 103I04	6 That Part Of District Lot 5143, Range 5, Coast District, Con	22-Jan-62 Coast Mountains
6 Sk - Land Mgmnt - Skeena Field Office	0228073	RESERVE/NOTATION	SEC 16 MAP RESERVE	ENVIRONMENT, CONSERVATION, & RECR	UREP/RECREATION RESERVE	Tenure	Ministry Of Environment	Disposition In Good Standing	Hilltop Lake	60093	1-5-1-21	31-Dec-99	31-Dec-99 103P0i	10.534 That Portion Of District Lot 678, Cassiar District, Containi	12-May-60 Skeena Stikine
6 Sk - Land Mgmnt - Skeena Field Office	6405010	RESERVE/NOTATION	SEC 16 MAP RESERVE	ENVIRONMENT, CONSERVATION, & RECR	MEASUREMENT/RESEAR CH	Tenure	Ministry Of Environment	Disposition In Good Standing	Hudson Bay Mtn	926036	55.4210	31-Dec-99	31-Dec-99	3 Uns Crown Land Sit. At Hudson Bay 3 Mnt, Range 5, Coast Distri	03-Mar-92 Unknown
6 Sk - Land Mgmnt - Skeena Field Office	0206084	RESERVE/NOTATION	SEC 16 MAP RESERVE	ENVIRONMENT, CONSERVATION, & RECR	UREP/RECREATION RESERVE	Tenure	Ministry Of Environment	Disposition In Good Standing	Hyland River	66005	2-5-4-83	31-Dec-99	31-Dec-99	4.338 District Lots 6369 And 6370, Cassiar District.	03-May-66 Unknown
6 Sk - Land Mgmnt - Skeena Field Office	6402507	RESERVE/NOTATION	SEC 16 MAP RESERVE	ENVIRONMENT, CONSERVATION, & RECR	UREP/RECREATION RESERVE	Tenure	Ministry Of Environment	Disposition In Good Standing	Hyland River	77068		31-Dec-99	31-Dec-99	2.51 District Lot 6372, Cassiar District.	31-Mar-77 Unknown
6 Sk - Land Mgmnt - Skeena Field Office	6401351	RESERVE/NOTATION	SEC 16 MAP RESERVE	ENVIRONMENT, CONSERVATION, & RECR	UREP/RECREATION RESERVE	Tenure	Ministry Of Environment	Disposition In Good Standing	Indian Lake	83678		31-Dec-99	31-Dec-99 104N0	1782 All That Unserved Crown Land In The Vicinity Of The South	08-Apr-83 Skeena Stikine
6 Sk - Land Mgmnt - Skeena Field Office	0088902	RESERVE/NOTATION	SEC 16 MAP RESERVE	ENVIRONMENT, CONSERVATION, & RECR	UREP/RECREATION RESERVE	Tenure	Ministry Of Environment	Disposition In Good Standing	Isaac Lake	71376	1-5-2-211	31-Dec-99	31-Dec-99 93E09i	17.176 That Part Of The North 1/2 Of District Lot 1636, Range 4, C	21-May-71 Nadina
6 Sk - Land Mgmnt - Skeena Field Office	0272189	RESERVE/NOTATION	SEC 16 MAP RESERVE	ENVIRONMENT, CONSERVATION, & RECR	UREP/RECREATION RESERVE	Tenure	Ministry Of Environment	Disposition In Good Standing	Jennings River	68393	1-5-4-44	31-Dec-99	31-Dec-99 104N0i	368.26 All That Unserved Crown Land In The Vicinity Of Teslin Lak	17-Sep-68 Skeena Stikine
6 Sk - Land Mgmnt - Skeena Field Office	0282192	RESERVE/NOTATION	SEC 16 MAP RESERVE	ENVIRONMENT, CONSERVATION, & RECR	UREP/RECREATION RESERVE	Tenure	Ministry Of Environment	Disposition In Good Standing	Jesse Lake	68194	1-5-1-41	31-Dec-99	31-Dec-99 103H0i	72.84 Unserved Crown Land In The Vicinity Of Jesse Lake, Range 4	15-Oct-68 Coast Mountains
6 Sk - Land Mgmnt - Skeena Field Office	0197432	RESERVE/NOTATION	SEC 16 MAP RESERVE	ENVIRONMENT, CONSERVATION, & RECR	UREP/RECREATION RESERVE	Tenure	Ministry Of Environment	Disposition In Good Standing	Jesse Lake	54047	1-5-1-015	31-Dec-99	31-Dec-99 103H0i	16.19 District Lot 312, Range 4 Coast District;	20-Dec-85 Coast Mountains
6 Sk - Land Mgmnt - Skeena Field Office	0145394	8466 RESERVE/NOTATION	SEC 16 MAP RESERVE	ENVIRONMENT, CONSERVATION, & RECR	UREP/RECREATION RESERVE	Tenure	Ministry Of Environment	Disposition In Good Standing	Kathlyn Lake	62038	P3960	31-Dec-99	31-Dec-99	2.4 That Part Of The Southwest 1/4 Of Section 14, Township 1a,	01-Feb-62 Unknown
6 Sk - Land Mgmnt - Skeena Field Office	0222639	RESERVE/NOTATION	SEC 16 MAP RESERVE	ENVIRONMENT, CONSERVATION, & RECR	UREP/RECREATION RESERVE	Tenure	Ministry Of Environment	Disposition In Good Standing	Kelsall Lake	68400	5-4-5	31-Dec-99	31-Dec-99 114P0i	96915.63 All That Unserved Crown Land In The Vicinity Of Blanchard	17-Jun-68 Skeena Stikine
6 Sk - Land Mgmnt - Skeena Field Office	0286226	RESERVE/NOTATION	SEC 16 MAP RESERVE	ENVIRONMENT, CONSERVATION, & RECR	UREP/RECREATION RESERVE	Tenure	Ministry Of Environment	Disposition In Good Standing	Keynton Lake	70399	1-5-1-108	31-Dec-99	31-Dec-99 93M02	3.64 That Part Of Block C Of District Lot 2925, Cassiar District,	03-Jul-70 Skeena Stikine
6 Sk - Land Mgmnt - Skeena Field Office	0227350	RESERVE/NOTATION	SEC 16 MAP RESERVE	ENVIRONMENT, CONSERVATION, & RECR	UREP/RECREATION RESERVE	Tenure	Ministry Of Environment	Disposition In Good Standing	Khtada Lake	70340	1-5-1-110	31-Dec-99	31-Dec-99 103I01	5.3 All That Unserved Crown Land In The Vicinity Of Khatada La	20-Jul-70 Coast Mountains
6 Sk - Land Mgmnt - Skeena Field Office	6405026	RESERVE/NOTATION	SEC 16 MAP RESERVE	ENVIRONMENT, CONSERVATION, & RECR	MEASUREMENT/RESEAR CH	Tenure	Ministry Of Environment	Disposition In Good Standing	Kidprice Lake	926025	55.4210	31-Dec-99	31-Dec-99 93E08i	9 All That Unserved Crown Land Situated South Of Kidprice La	29-Jan-92 Nadina
6 Sk - Land Mgmnt - Skeena Field Office	6404826	RESERVE/NOTATION	SEC 16 MAP RESERVE	ENVIRONMENT, CONSERVATION, & RECR	WATERSHED RESERVE	Tenure	Ministry Of Environment	Disposition In Good Standing	Kispiox	916042	340755 And 277211	31-Dec-99	31-Dec-99 93M03	1173 That Part Of District Lot 697, Together With All That Unsurv	21-Jun-91 Skeena Stikine
6 Sk - Land Mgmnt - Skeena Field Office	0209839	RESERVE/NOTATION	SEC 16 MAP RESERVE	ENVIRONMENT, CONSERVATION, & RECR	UREP/RECREATION RESERVE	Tenure	Ministry Of Environment	Disposition In Good Standing	Kispiox River	59079	5-1-018	31-Dec-99	31-Dec-99 103P0i	178.06 District Lot 674, Cassiar District.	07-Apr-59 Skeena Stikine
6 Sk - Land Mgmnt - Skeena Field Office	0293734	RESERVE/NOTATION	SEC 16 MAP RESERVE	ENVIRONMENT, CONSERVATION, & RECR	UREP/RECREATION RESERVE	Tenure	Ministry Of Environment	Disposition In Good Standing	Kispiox River	70324	1-5-1-113	31-Dec-99	31-Dec-99 93M05	17.4 That Part Of District Lot 584, Cassiar District, Containing	25-Jun-70 Skeena Stikine
6 Sk - Land Mgmnt - Skeena Field Office	6402313	RESERVE/NOTATION	SEC 16 MAP RESERVE	ENVIRONMENT, CONSERVATION, & RECR	UREP/RECREATION RESERVE	Tenure	Ministry Of Environment	Disposition In Good Standing	Kispiox River	61068	5-1-017	31-Dec-99	31-Dec-99 103P0i	7.4464 District Lot 664, Cassiar District;	14-Mar-61 Skeena Stikine
6 Sk - Land Mgmnt - Skeena Field Office	0222500	RESERVE/NOTATION	SEC 16 MAP RESERVE	ENVIRONMENT, CONSERVATION, & RECR	UREP/RECREATION RESERVE	Tenure	Ministry Of Environment	Disposition In Good Standing	Kispiox River	66337	1-5-1-120	31-Dec-99	31-Dec-99	87.782 That Part Of District Lot 673, Cassiar District, Except 320	17-Aug-66 Unknown
6 Sk - Land Mgmnt - Skeena Field Office	6405012	RESERVE/NOTATION	SEC 16 MAP RESERVE	ENVIRONMENT, CONSERVATION, & RECR	WATERSHED RESERVE	Tenure	Ministry Of Environment	Disposition In Good Standing	Kitasoo I.R.	926017	0296615,007 2039	31-Dec-99	31-Dec-99	286.6 All That Unserved Crown Land In The Vicinity Of I.R. No. 1	27-Jan-92 Unknown
6 Sk - Land Mgmnt - Skeena Field Office	6404827	RESERVE/NOTATION	SEC 16 MAP RESERVE	ENVIRONMENT, CONSERVATION, & RECR	WATERSHED RESERVE	Tenure	Ministry Of Environment	Disposition In Good Standing	Kitimat Mission	916093	227946	31-Dec-99	31-Dec-99	11900 All That Unserved Crown Land In The Vicinity Of Wathl Cree	12-Dec-91 Unknown
6 Sk - Land Mgmnt - Skeena Field Office	0197513	8442 RESERVE/NOTATION	SEC 16 MAP RESERVE	ENVIRONMENT, CONSERVATION, & RECR	UREP/RECREATION RESERVE	Tenure	Ministry Of Environment	Disposition In Good Standing	Kitseguekla Lake	52074	1-5-2-41	31-Dec-99	31-Dec-99 93L09i	296.886 All That Unserved Crown Land In The Vicinity Of Kitseguecl	12-Dec-52 Skeena Stikine

6 Sk - Land Mgmnt - Skeena Field Office	6405001	RESERVE/NOTATION	SEC 16 MAP RESERVE	ENVIRONMENT, CONSERVATION, & RECR	WATERSHED RESERVE	Tenure	Ministry Of Environment	Disposition In Good Standing	Kitwancool	926014	0317669	31-Dec-99	31-Dec-99 103P0:	All That Unsurveyed Crown Land In The 824 Vicinity Of Ten Link C	15-Jan-92 Skeena Stikine
6 Sk - Land Mgmnt - Skeena Field Office	0244636	RESERVE/NOTATION	SEC 16 MAP RESERVE	ENVIRONMENT, CONSERVATION, & RECR	UREP/RECREATION RESERVE	Tenure	Ministry Of Environment	Disposition In Good Standing	Kitwancool Lake	62212	5-1-072	31-Dec-99	31-Dec-99 103P0:	All That Unsurveyed Crown Land In The 20.23 Vicinity Of Kitwancool	06-Aug-62 Skeena Stikine
6 Sk - Land Mgmnt - Skeena Field Office	0244639	RESERVE/NOTATION	SEC 16 MAP RESERVE	ENVIRONMENT, CONSERVATION, & RECR	UREP/RECREATION RESERVE	Tenure	Ministry Of Environment	Disposition In Good Standing	Kitwancool Lake	62214	5-1-071	31-Dec-99	31-Dec-99 103P0:	All That Unsurveyed Crown Land In The 107.24 Vicinity Of Kitwancool	07-Aug-62 Skeena Stikine
6 Sk - Land Mgmnt - Skeena Field Office	0099613	8335 RESERVE/NOTATION	SEC 16 MAP RESERVE	ENVIRONMENT, CONSERVATION, & RECR	UREP/RECREATION RESERVE	Tenure	Ministry Of Environment	Disposition In Good Standing	Kitwanga Lake	56061	1-5-1-022	31-Dec-99	31-Dec-99 103P0:	12.545 District Lot 1213a, Cassiar District.	02-May-56 Skeena Stikine
6 Sk - Land Mgmnt - Skeena Field Office	0189343	8360 RESERVE/NOTATION	SEC 16 MAP RESERVE	ENVIRONMENT, CONSERVATION, & RECR	UREP/RECREATION RESERVE	Tenure	Ministry Of Environment	Disposition In Good Standing	Kitwanga River	65223	5-1-062	31-Dec-99	31-Dec-99 103P0:	That Part Of District Lot 1203, Cassiar 27.52 District, Containing	23-Sep-65 Skeena Stikine
6 Sk - Land Mgmnt - Skeena Field Office	6402161	RESERVE/NOTATION	SEC 16 MAP RESERVE	ENVIRONMENT, CONSERVATION, & RECR	WATERSHED RESERVE	Tenure	Ministry Of Environment	Disposition In Good Standing	Kitwilluchsilt I.R.	956003	6000529	31-Dec-99	31-Dec-99	All That Unsurveyed Crown Land In The 416.165 Vicinity Of District L	25-Jan-95 Unknown
6 Sk - Land Mgmnt - Skeena Field Office	6402794	RESERVE/NOTATION	SEC 16 MAP RESERVE	ENVIRONMENT, CONSERVATION, & RECR	MEASUREMENT/RESEAR CH	Tenure	Ministry Of Environment	Disposition In Good Standing	Klauchon Lake	876003		31-Dec-99	31-Dec-99 104H0:	Uns. Crown Land, Situated Near 6 Klauchon Lake, Cassiar Distri	12-Jan-87 Skeena Stikine
6 Sk - Land Mgmnt - Skeena Field Office	0271166	RESERVE/NOTATION	SEC 16 MAP RESERVE	ENVIRONMENT, CONSERVATION, & RECR	UREP/RECREATION RESERVE	Tenure	Ministry Of Environment	Disposition In Good Standing	Klinger Lake	67189	1-5-2-183	31-Dec-99	31-Dec-99 93L047	Those Parts Of District Lots 2601, 2606 32.37 And 3468, Range 5, C	20-Nov-67 Nadina
6 Sk - Land Mgmnt - Skeena Field Office	0269771	RESERVE/NOTATION	SEC 16 MAP RESERVE	ENVIRONMENT, CONSERVATION, & RECR	UREP/RECREATION RESERVE	Tenure	Ministry Of Environment	Disposition In Good Standing	Kluachan Lake	66177	5-4-019	31-Dec-99	31-Dec-99	All That Unsurveyed Crown Land In The 12.34 Vicinity Of Kluachon (23-Nov-66 Unknown
6 Sk - Land Mgmnt - Skeena Field Office	0272001	RESERVE/NOTATION	SEC 16 MAP RESERVE	ENVIRONMENT, CONSERVATION, & RECR	UREP/RECREATION RESERVE	Tenure	Ministry Of Environment	Disposition In Good Standing	Kowatua Lake	67366	1-5-4-51	31-Dec-99	31-Dec-99 104K0:	All That Unsurveyed Crown Land 33.6 Situated At The South End Of	06-Nov-67 Skeena Stikine
6 Sk - Land Mgmnt - Skeena Field Office	0219050	RESERVE/NOTATION	SEC 16 MAP RESERVE	ENVIRONMENT, CONSERVATION, & RECR	UREP/RECREATION RESERVE	Tenure	Ministry Of Environment	Disposition In Good Standing	Kumealon Lagoon Kwinageese River, Bonny Lakes	70354	1-5-1-106	31-Dec-99	31-Dec-99 103H0:	All That Unsurveyed Crown Land In The 260.475 Vicinity Of Kumealon I	03-Mar-70 Coast Mountains
6 Sk - Land Mgmnt - Skeena Field Office	0325600	RESERVE/NOTATION	SEC 16 MAP RESERVE	ENVIRONMENT, CONSERVATION, & RECR	ECOLOGICAL RESERVE	Tenure	Ministry Of Environment	Disposition In Good Standing		936052		31-Dec-99	31-Dec-99 104A0:	All That Unsurveyed Crown Land In The 5362 Vicinity Of Kwinageese	23-Sep-93 Coast Mountains
6 Sk - Land Mgmnt - Skeena Field Office	6402051	RESERVE/NOTATION	SEC 16 MAP RESERVE	QUARRYING ENVIRONMENT, CONSERVATION, & RECR	SAND AND GRAVEL	Tenure	Ministry Of Environment	Disposition In Good Standing	Lake Kathylyn	896007		31-Dec-99	31-Dec-99 93L08:	That Part Of The Surface Of District Lot 1.92 7901, Surveyed As "	03-Feb-89 Skeena Stikine
6 Sk - Land Mgmnt - Skeena Field Office	0185265	RESERVE/NOTATION	SEC 16 MAP RESERVE	ENVIRONMENT, CONSERVATION, & RECR	UREP/RECREATION RESERVE	Tenure	Ministry Of Environment	Disposition In Good Standing	Lakelse Lake	62082	1-5-1-47	31-Dec-99	31-Dec-99 103I03	That Part Of District Lot 6256, Range 5, 2.78 Coast District, Con	28-Feb-62 Coast Mountains
6 Sk - Land Mgmnt - Skeena Field Office	0210332	RESERVE/NOTATION	SEC 16 MAP RESERVE	ENVIRONMENT, CONSERVATION, & RECR	UREP/RECREATION RESERVE	Tenure	Ministry Of Environment	Disposition In Good Standing	Lakelse Lake	56028	1-5-1-43	31-Dec-99	31-Dec-99 103I03	All That Unsurveyed Crown Land In The 153.162 Vicinity Of Lakelse La	09-Nov-56 Coast Mountains
6 Sk - Land Mgmnt - Skeena Field Office	0176859	8351 RESERVE/NOTATION	SEC 16 MAP RESERVE	ENVIRONMENT, CONSERVATION, & RECR	UREP/RECREATION RESERVE	Tenure	Ministry Of Environment	Disposition In Good Standing	Lakelse Lake Mailbox Pt.	63145	1-5-1-79	31-Dec-99	31-Dec-99 103I04	All That Unsurveyed Crown Land In The 47.499 Vicinity Of Lakelse Ri	26-Aug-63 Coast Mountains
6 Sk - Land Mgmnt - Skeena Field Office	6402252	RESERVE/NOTATION	SEC 16 MAP RESERVE	ENVIRONMENT, CONSERVATION, & RECR	UREP/RECREATION RESERVE	Tenure	Ministry Of Environment	Disposition In Good Standing	Leverson Lake	876068	3-11-3-5-1	31-Dec-99	31-Dec-99 103I03	All That Unsurveyed Crown Land In The 2990 Vicinity Of Leverson A	30-Sep-87 Coast Mountains
6 Sk - Land Mgmnt - Skeena Field Office	0249532	RESERVE/NOTATION	SEC 16 MAP RESERVE	ENVIRONMENT, CONSERVATION, & RECR	UREP/RECREATION RESERVE	Tenure	Ministry Of Environment	Disposition In Good Standing	Lewis Lake	65156		31-Dec-99	31-Dec-99 93K03:	That Part Of District Lot 3549, Range 5, 26.3 Coast District, Con	27-Aug-65 Nadina
6 Sk - Land Mgmnt - Skeena Field Office	0211852	RESERVE/NOTATION	SEC 16 MAP RESERVE	ENVIRONMENT, CONSERVATION, & RECR	UREP/RECREATION RESERVE	Tenure	Ministry Of Environment	Disposition In Good Standing	Long Island / Babine Lake	56090	5-2-048	31-Dec-99	31-Dec-99	All That Unsurveyed Crown Land In The 10.12 Vicinity Of Long Islan	11-Jun-56 Unknown
6 Sk - Land Mgmnt - Skeena Field Office	6408030	RESERVE/NOTATION	SEC 16 MAP RESERVE	ENVIRONMENT, CONSERVATION, & RECR	SNOW SURVEY	Tenure	Ministry Of Environment	Disposition In Good Standing	Lu Lake	R086028	Lu Lake	18-Sep-99	18-Sep-99 93L02:	All That Unsurveyed Crown Land In The 5.438 Vicinity Of Lu Lake, R	18-Sep-08 Nadina
6 Sk - Land Mgmnt - Skeena Field Office	0213831	RESERVE/NOTATION	SEC 16 MAP RESERVE	ENVIRONMENT, CONSERVATION, & RECR	UREP/RECREATION RESERVE	Tenure	Ministry Of Environment	Disposition In Good Standing	Mcdonell Lake	59050	5-2-069 & 5-2-070	31-Dec-99	31-Dec-99 93L07:	All That Unsurveyed Crown Land Being 0.587 Two Small Islands In Mc	27-Feb-59 Skeena Stikine
6 Sk - Land Mgmnt - Skeena Field Office	0220269	RESERVE/NOTATION	SEC 16 MAP RESERVE	ENVIRONMENT, CONSERVATION, & RECR	UREP/RECREATION RESERVE	Tenure	Ministry Of Environment	Disposition In Good Standing	Mcdonell Lake	59021		31-Dec-99	31-Dec-99 93L07:	All That Unsurveyed Crown Land In The 76.175 Vicinity Of Mcdonell L	20-Aug-59 Skeena Stikine
6 Sk - Land Mgmnt - Skeena Field Office	6408025	RESERVE/NOTATION	SEC 16 MAP RESERVE	ENVIRONMENT, CONSERVATION, & RECR	SNOW SURVEY	Tenure	Ministry Of Environment	Disposition In Good Standing	Mcintosh Creek	R086023	Shedin Creek Snow Pillow	18-Sep-99	18-Sep-99 93M08	All That Unsurveyed Crown Land In The 9 Vicinity Of McIntosh C	18-Sep-08 Skeena Stikine
6 Sk - Land Mgmnt - Skeena Field Office	0271149	RESERVE/NOTATION	SEC 16 MAP RESERVE	ENVIRONMENT, CONSERVATION, & RECR	UREP/RECREATION RESERVE	Tenure	Ministry Of Environment	Disposition In Good Standing	Minette Bay	68193	1-5-1-100	31-Dec-99	31-Dec-99 103I00	All That Unsurveyed Crown Land In The 4.139 Vicinity Of Minette Ba	09-Sep-68 Coast Mountains
6 Sk - Land Mgmnt - Skeena Field Office	0269770	RESERVE/NOTATION	SEC 16 MAP RESERVE	ENVIRONMENT, CONSERVATION, & RECR	UREP/RECREATION RESERVE	Tenure	Ministry Of Environment	Disposition In Good Standing	Morchuea Lake	66176	5-4-020	31-Dec-99	31-Dec-99	All That Unsurveyed Crown Land In The 481.162 Vicinity Of Morchuea L	02-Dec-66 Unknown
6 Sk - Land Mgmnt - Skeena Field Office	0220541	8467 RESERVE/NOTATION	SEC 16 MAP RESERVE	ENVIRONMENT, CONSERVATION, & RECR	UREP/RECREATION RESERVE	Tenure	Ministry Of Environment	Disposition In Good Standing	Morice Lake	58111	5-2-068	31-Dec-99	31-Dec-99 93E08:	Area On Morice Lake As In Red On 132.09 Sketch;	18-Jun-58 Nadina
6 Sk - Land Mgmnt - Skeena Field Office	6402505	RESERVE/NOTATION	SEC 16 MAP RESERVE	ENVIRONMENT, CONSERVATION, & RECR	UREP/RECREATION RESERVE	Tenure	Ministry Of Environment	Disposition In Good Standing	Morice River, Fenton Creek	68079	1-5-2-94	31-Dec-99	31-Dec-99 93L02:	That Part Of District Lot 3913, Range 5, 36.68 Coast District, Con	04-Feb-69 Nadina
6 Sk - Land Mgmnt - Skeena Field Office	0331532	RESERVE/NOTATION	SEC 16 MAP RESERVE	ENVIRONMENT, CONSERVATION, & RECR	ECOLOGICAL RESERVE	Tenure	Ministry Of Environment	Disposition In Good Standing	Morictown	85698	4-5-2-280	31-Dec-99	31-Dec-99 93M01	All That Unsurveyed Crown Land In The 56 Vicinity Of Boulder Cr	08-Jan-85 Skeena Stikine
6 Sk - Land Mgmnt - Skeena Field Office	0252931	RESERVE/NOTATION	SEC 16 MAP RESERVE	ENVIRONMENT, CONSERVATION, & RECR	UREP/RECREATION RESERVE	Tenure	Ministry Of Environment	Disposition In Good Standing	Morrison Lake	64040	1-5-2-171	31-Dec-99	31-Dec-99	All That Unsurveyed Crown Land In The 72.0366 Vicinity Of Morrison L	10-Feb-64 Unknown

6 Sk - Land Mgmnt - Skeena Field Office	0275936	RESERVE/NOTATION	SEC 16 MAP RESERVE	ENVIRONMENT, CONSERVATION, & RECR	UREP/RECREATION RESERVE	Tenure	Ministry Of Environment	Disposition In Good Standing	Mudflat Creek	67288	1-5-1-98	31-Dec-99	31-Dec-99 93M02	10.93 That Portion Of District Lot 2626, Cassiar District, Contain	20-Nov-67 Skeena Stikine
6 Sk - Land Mgmnt - Skeena Field Office	0243557	RESERVE/NOTATION	SEC 16 MAP RESERVE	ENVIRONMENT, CONSERVATION, & RECR	UREP/RECREATION RESERVE	Tenure	Ministry Of Environment	Disposition In Good Standing	N End Gladys Lake	68392	1-5-4-1	31-Dec-99	31-Dec-99 104N01	42.816 All That Unsurveyed Crown Land In The Vicinity Of Davenport	12-Aug-68 Skeena Stikine
6 Sk - Land Mgmnt - Skeena Field Office	0248830	RESERVE/NOTATION	SEC 16 MAP RESERVE	ENVIRONMENT, CONSERVATION, & RECR	UREP/RECREATION RESERVE	Tenure	Ministry Of Environment	Disposition In Good Standing	N Francois Lake	64275	1-5-2-168	31-Dec-99	31-Dec-99 93K001	6.47 That Part Of District Lot 1024, Range 5, Coast District, Con	30-Jan-64 Nadina
6 Sk - Land Mgmnt - Skeena Field Office	0211867	RESERVE/NOTATION	SEC 16 MAP RESERVE	ENVIRONMENT, CONSERVATION, & RECR	UREP/RECREATION RESERVE	Tenure	Ministry Of Environment	Disposition In Good Standing	N Of Babine Po	56201	1-5-2-124	31-Dec-99	31-Dec-99 93M04	10.12 All That Unsurveyed Crown Land In The Vicinity Of Nilkitkwa	13-Jun-56 Skeena Stikine
6 Sk - Land Mgmnt - Skeena Field Office	0123722	RESERVE/NOTATION	SEC 16 MAP RESERVE	ENVIRONMENT, CONSERVATION, & RECR	UREP/RECREATION RESERVE	Tenure	Ministry Of Environment	Disposition In Good Standing	N Of Hazelton	57126	5-1-016	31-Dec-99	31-Dec-99 93M03	14.1645 District Lot 2541f, Cassiar District.	30-Jul-57 Skeena Stikine
6 Sk - Land Mgmnt - Skeena Field Office	0211719	RESERVE/NOTATION	SEC 16 MAP RESERVE	ENVIRONMENT, CONSERVATION, & RECR	UREP/RECREATION RESERVE	Tenure	Ministry Of Environment	Disposition In Good Standing	N Of Houston	56214	P.530 C.A.	31-Dec-99	31-Dec-99 93L047	22.08 All That Unsurveyed Crown Land In The Vicinity Of Summit Lak	14-Jun-56 Nadina
6 Sk - Land Mgmnt - Skeena Field Office	0211847	RESERVE/NOTATION	SEC 16 MAP RESERVE	ENVIRONMENT, CONSERVATION, & RECR	UREP/RECREATION RESERVE	Tenure	Ministry Of Environment	Disposition In Good Standing	N Of Mckendrick Island	56096	1-5-2-46	31-Dec-99	31-Dec-99	13.76 All That Unsurveyed Crown Land Being An Island In The Vicini	18-Jul-56 Unknown
6 Sk - Land Mgmnt - Skeena Field Office	0211839	RESERVE/NOTATION	SEC 16 MAP RESERVE	ENVIRONMENT, CONSERVATION, & RECR	UREP/RECREATION RESERVE	Tenure	Ministry Of Environment	Disposition In Good Standing	N Of Silver Island	56111	380 Ba	31-Dec-99	31-Dec-99 93K041	2.0235 That Portion Of The West 1/2 Of District Lot 6755, Range 5,	12-Jun-56 Nadina
6 Sk - Land Mgmnt - Skeena Field Office	6402966	RESERVE/NOTATION	SEC 16 MAP RESERVE	ENVIRONMENT, CONSERVATION, & RECR	UREP/RECREATION RESERVE	Tenure	Ministry Of Environment	Disposition In Good Standing	Nadina Lake	876043	1-5-2-127	31-Dec-99	31-Dec-99 93E091	8.09 All That Unsurveyed Crown Land In The Vicinity Of Nadina Lak	31-Mar-87 Nadina
6 Sk - Land Mgmnt - Skeena Field Office	0331546	RESERVE/NOTATION	SEC 16 MAP RESERVE	ENVIRONMENT, CONSERVATION, & RECR	ECOLOGICAL RESERVE	Tenure	Ministry Of Environment	Disposition In Good Standing	Nadina Mtn	84639		31-Dec-99	31-Dec-99 93L011	1939.016 All That Unsurveyed Crown Land In The Vicinity Of Nadina Mou	01-May-84 Nadina
6 Sk - Land Mgmnt - Skeena Field Office	0272592	RESERVE/NOTATION	SEC 16 MAP RESERVE	ENVIRONMENT, CONSERVATION, & RECR	UREP/RECREATION RESERVE	Tenure	Ministry Of Environment	Disposition In Good Standing	Nakina Lake	67384	1-5-4-54	31-Dec-99	31-Dec-99 104N01	29.54 All That Unsurveyed Crown Land In The Vicinity Of Nakina Lak	06-Nov-67 Skeena Stikine
6 Sk - Land Mgmnt - Skeena Field Office	0272382	RESERVE/NOTATION	SEC 16 MAP RESERVE	ENVIRONMENT, CONSERVATION, & RECR	UREP/RECREATION RESERVE	Tenure	Ministry Of Environment	Disposition In Good Standing	Nakina Lake S	67383	1-5-4-55	31-Dec-99	31-Dec-99 104N01	17.376 All That Unsurveyed Crown Land In The Vicinity Of Nakina Lak	06-Nov-67 Skeena Stikine
6 Sk - Land Mgmnt - Skeena Field Office	0276735	RESERVE/NOTATION	SEC 16 MAP RESERVE	ENVIRONMENT, CONSERVATION, & RECR	UREP/RECREATION RESERVE	Tenure	Ministry Of Environment	Disposition In Good Standing	Natowite Lake	68372	1-5-2-193	08-Aug-99	08-Aug-99 93N00	16.19 Unsurveyed Crown Land Fronting On S Shore Natowite Lake, Cas	08-Aug-68 Nadina
6 Sk - Land Mgmnt - Skeena Field Office	0276744	RESERVE/NOTATION	SEC 16 MAP RESERVE	ENVIRONMENT, CONSERVATION, & RECR	UREP/RECREATION RESERVE	Tenure	Ministry Of Environment	Disposition In Good Standing	Natowite Lake Newman	68373	1-5-2-192	08-Aug-99	08-Aug-99 93N00	6.62 Unsurveyed Crown Land, Cassiar District Adjoining Natowite L	08-Aug-68 Nadina
6 Sk - Land Mgmnt - Skeena Field Office	0211844	RESERVE/NOTATION	SEC 16 MAP RESERVE	ENVIRONMENT, CONSERVATION, & RECR	UREP/RECREATION RESERVE	Tenure	Ministry Of Environment	Disposition In Good Standing	Peninsula / Babine Lake	56099	1-5-2-47	31-Dec-99	31-Dec-99 93L091	4 All That Unsurveyed Crown Land In The Vicinity Of Newman Pen	12-Jun-56 Nadina
6 Sk - Land Mgmnt - Skeena Field Office	0211866	RESERVE/NOTATION	SEC 16 MAP RESERVE	ENVIRONMENT, CONSERVATION, & RECR	UREP/RECREATION RESERVE	Tenure	Ministry Of Environment	Disposition In Good Standing	Nilkitkwa Lake	56209		31-Dec-99	31-Dec-99 93M03	2.43 All That Unsurveyed Crown Land In The Vicinity Of Nilkitkwa	13-Jun-56 Skeena Stikine
6 Sk - Land Mgmnt - Skeena Field Office	0211861	RESERVE/NOTATION	SEC 16 MAP RESERVE	ENVIRONMENT, CONSERVATION, & RECR	UREP/RECREATION RESERVE	Tenure	Ministry Of Environment	Disposition In Good Standing	Nilkitkwa Lake	56131	1-5-2-126	31-Dec-99	31-Dec-99	56.25 All That Unsurveyed Crown Land In The Vicinity Of District L	13-Jun-56 Unknown
6 Sk - Land Mgmnt - Skeena Field Office	0331541	RESERVE/NOTATION	SEC 16 MAP RESERVE	ENVIRONMENT, CONSERVATION, & RECR	ECOLOGICAL RESERVE	Tenure	Ministry Of Environment	Disposition In Good Standing	Nilkitkwa River	85704	4-5-2-278	31-Dec-99	31-Dec-99 93M04	661 All That Unsurveyed Crown Land In The Vicinity Of Nilkitkwa	08-Jan-85 Skeena Stikine
6 Sk - Land Mgmnt - Skeena Field Office	0271917	RESERVE/NOTATION	SEC 16 MAP RESERVE	ENVIRONMENT, CONSERVATION, & RECR	UREP/RECREATION RESERVE	Tenure	Ministry Of Environment	Disposition In Good Standing	Noralee	67250	1-5-2-12	31-Dec-99	31-Dec-99 93E091	8.09 That Part Of Block A, District Lot 2096, Together With That	26-Sep-67 Nadina
6 Sk - Land Mgmnt - Skeena Field Office	0293735	RESERVE/NOTATION	SEC 16 MAP RESERVE	ENVIRONMENT, CONSERVATION, & RECR	PUBLIC ACCESS/PUBLIC TRAILS	Tenure	Ministry Of Environment	Disposition In Good Standing	Nw Elizabeth Lake	70322		31-Dec-99	31-Dec-99 103P01	7.059 That Part Of District Lot 656, Cassiar District, Containing	22-Jun-70 Skeena Stikine
6 Sk - Land Mgmnt - Skeena Field Office	0151639	RESERVE/NOTATION	SEC 16 MAP RESERVE	ENVIRONMENT, CONSERVATION, & RECR	UREP/RECREATION RESERVE	Tenure	Ministry Of Environment	Disposition In Good Standing	Nw Of Terrace	64341	1-5-1-40	31-Dec-99	31-Dec-99 103I06	12.14 That Part Of District Lot 5847, Range 5, Coast District, Con	24-Sep-64 Coast Mountains
6 Sk - Land Mgmnt - Skeena Field Office	0262242	RESERVE/NOTATION	SEC 16 MAP RESERVE	ENVIRONMENT, CONSERVATION, & RECR	UREP/RECREATION RESERVE	Tenure	Ministry Of Environment	Disposition In Good Standing	Of Kline Lake	72308		31-Dec-99	31-Dec-99 93M05	5.3 That Part Of The Southeast 1/4 Of District Lot 684, Cassiar	20-Apr-72 Skeena Stikine
6 Sk - Land Mgmnt - Skeena Field Office	0218009	RESERVE/NOTATION	SEC 16 MAP RESERVE	TRANSPORTATION ENVIRONMENT, CONSERVATION, & RECR	ROADWAY	Tenure	Ministry Of Environment	Disposition In Good Standing	Ootsa Lake	79015	1-5-2-162	31-Dec-99	31-Dec-99 93E081	0.345 That Part Of District Lot 1182, Range 4, Coast District, Con	20-Mar-79 Nadina
6 Sk - Land Mgmnt - Skeena Field Office	0212020	8430 RESERVE/NOTATION	SEC 16 MAP RESERVE	ENVIRONMENT, CONSERVATION, & RECR	UREP/RECREATION RESERVE	Tenure	Ministry Of Environment	Disposition In Good Standing	Ootsa Landing	57049	5-2-025	31-Dec-99	31-Dec-99	48 That Part Of District Lot 421, Range 4, Coast District, Cont	24-Jun-57 Unknown
6 Sk - Land Mgmnt - Skeena Field Office	0244717	RESERVE/NOTATION	SEC 16 MAP RESERVE	ENVIRONMENT, CONSERVATION, & RECR	UREP/RECREATION RESERVE	Tenure	Ministry Of Environment	Disposition In Good Standing	Owen Creek	62223		31-Dec-99	31-Dec-99 93L017	61.51 That Part Of District Lot 3414, Range 5, Coast District, Con	01-Oct-62 Nadina
6 Sk - Land Mgmnt - Skeena Field Office	0211857	RESERVE/NOTATION	SEC 16 MAP RESERVE	ENVIRONMENT, CONSERVATION, & RECR	UREP/RECREATION RESERVE	Tenure	Ministry Of Environment	Disposition In Good Standing	Pendleton Bay	56110	5-2-055	31-Dec-99	31-Dec-99 93K061	10.12 That Part Of District Lot 1520, Range 5, Coast District, Con	28-Jun-56 Nadina
6 Sk - Land Mgmnt - Skeena Field Office	0211833	RESERVE/NOTATION	SEC 16 MAP RESERVE	ENVIRONMENT, CONSERVATION, & RECR	UREP/RECREATION RESERVE	Tenure	Ministry Of Environment	Disposition In Good Standing	Pierre Creek / Babine Lake	56124	5-2-109	31-Dec-99	31-Dec-99 93K061	2.91 All That Unsurveyed Crown Land In The Vicinity Of Pierre Cre	18-Jun-56 Nadina
6 Sk - Land Mgmnt - Skeena Field Office	0272706	RESERVE/NOTATION	SEC 16 MAP RESERVE	ENVIRONMENT, CONSERVATION, & RECR	UREP/RECREATION RESERVE	Tenure	Ministry Of Environment	Disposition In Good Standing	Pine Point	67386	1-5-4-36	31-Dec-99	31-Dec-99 104N01	34.8 All That Unsurveyed Crown Land In The Vicinity Of Tesling La	06-Nov-67 Skeena Stikine
6 Sk - Land Mgmnt - Skeena Field Office	0211826	RESERVE/NOTATION	SEC 16 MAP RESERVE	ENVIRONMENT, CONSERVATION, & RECR	UREP/RECREATION RESERVE	Tenure	Ministry Of Environment	Disposition In Good Standing	Pinkut Creek / Babine Lake	56119	5-2-113	31-Dec-99	31-Dec-99 93K041	61.92 All That Unsurveyed Crown Land In The Vicinity Of Pinkut Cre	19-Jun-56 Nadina

6 Sk - Land Mgmnt - Skeena Field Office	0324980	RESERVE/NOTATION	SEC 16 MAP RESERVE	ENVIRONMENT, CONSERVATION, & RECR	WATERSHED RESERVE	Tenure	Ministry Of Environment	Disposition In Good Standing	Port Edward	73298		31-Dec-99	31-Dec-99 103J02	All That Unsurveyed Crown Land In The 1433 Vicinity Of Wolf Creek	21-Dec-73 Coast Mountains
6 Sk - Land Mgmnt - Skeena Field Office	0311207	RESERVE/NOTATION	RESERVE	MISCELLANEOUS LAND USES	OTHER	Tenure	Ministry Of Environment	Disposition In Good Standing	S Dease Lake	75115	1-5-4-000	31-Dec-99	31-Dec-99	Lot 21 Of District Lot 6903, Cassiar 0.139 District, Plan 4747.	26-Sep-75 Unknown
6 Sk - Land Mgmnt - Skeena Field Office	0175375	RESERVE/NOTATION	SEC 16 MAP RESERVE	ENVIRONMENT, CONSERVATION, & RECR	UREP/RECREATION RESERVE	Tenure	Ministry Of Environment	Disposition In Good Standing	S End Of Ootsa	84625	84625	31-Dec-99	31-Dec-99 93F06;	All That Unsurveyed Crown Land In The 64 Vicinity Of Ootsa Lake	27-Feb-84 Nadina
6 Sk - Land Mgmnt - Skeena Field Office	0070294	RESERVE/NOTATION	SEC 16 MAP RESERVE	ENVIRONMENT, CONSERVATION, & RECR	UREP/RECREATION RESERVE	Tenure	Ministry Of Environment	Disposition In Good Standing	S Francois Lake	63348	5-2-164	31-Dec-99	31-Dec-99 93E10i	That Part Of The Northwest 1/4 Of 8.5 District Lot 2089, Range	23-Dec-63 Nadina
6 Sk - Land Mgmnt - Skeena Field Office	0272650	RESERVE/NOTATION	SEC 16 MAP RESERVE	ENVIRONMENT, CONSERVATION, & RECR	UREP/RECREATION RESERVE	Tenure	Ministry Of Environment	Disposition In Good Standing	S Of Gladys Lake	67391	1-5-4-33	31-Dec-99	31-Dec-99 104N0i	All That Unsurveyed Crown Land In The 14.57 Vicinity Of Gladys Lak	06-Nov-67 Skeena Stikine
6 Sk - Land Mgmnt - Skeena Field Office	0245022	RESERVE/NOTATION	SEC 16 MAP RESERVE	ENVIRONMENT, CONSERVATION, & RECR	UREP/RECREATION RESERVE	Tenure	Ministry Of Environment	Disposition In Good Standing	S Of Hazelton	63124	1-5-1-78	31-Dec-99	31-Dec-99 93M02	Unsurveyed Crown Land In The Vicinity 147.971 Of The Skeena River, B	26-Aug-63 Skeena Stikine
6 Sk - Land Mgmnt - Skeena Field Office	0215269	RESERVE/NOTATION	SEC 16 MAP RESERVE	ENVIRONMENT, CONSERVATION, & RECR	UREP/RECREATION RESERVE	Tenure	Ministry Of Environment	Disposition In Good Standing	S Of Lakelse Lake	57033	1-5-1-42	31-Dec-99	31-Dec-99 103I03	All That Unsurveyed Crown Land In The 40.47 Vicinity Of Onion Lake	25-Mar-57 Coast Mountains
6 Sk - Land Mgmnt - Skeena Field Office	0219501	RESERVE/NOTATION	SEC 16 MAP RESERVE	ENVIRONMENT, CONSERVATION, & RECR	UREP/RECREATION RESERVE	Tenure	Ministry Of Environment	Disposition In Good Standing	S Of Ritchie	58067	1-5-1-39	31-Dec-99	31-Dec-99 103I08	District Lot 4768, Range 5, Coast 244.43 District.	28-Mar-58 Skeena Stikine
6 Sk - Land Mgmnt - Skeena Field Office	0211829	RESERVE/NOTATION	SEC 16 MAP RESERVE	ENVIRONMENT, CONSERVATION, & RECR	UREP/RECREATION RESERVE	Tenure	Ministry Of Environment	Disposition In Good Standing	Sandpoint / Topley Landing	56120		31-Dec-99	31-Dec-99 93K07	All That Unsurveyed Crown Land In The 0.3 Vicinity Of Sandpoint,	15-Jun-56 Nadina
6 Sk - Land Mgmnt - Skeena Field Office	0235048	8583 RESERVE/NOTATION	SEC 16 MAP RESERVE	ENVIRONMENT, CONSERVATION, & RECR	UREP/RECREATION RESERVE	Tenure	Ministry Of Environment	Disposition In Good Standing	Sawmill Point	70357	1-5-4-3	31-Dec-99	31-Dec-99	All That Unsurveyed Crown Land In The 34.8 Vicinity Of Sawmill Po	09-Feb-70 Unknown
6 Sk - Land Mgmnt - Skeena Field Office	0274331	RESERVE/NOTATION	SEC 16 MAP RESERVE	ENVIRONMENT, CONSERVATION, & RECR	UREP/RECREATION RESERVE	Tenure	Ministry Of Environment	Disposition In Good Standing	Scotia Bay	67039	1-5-4-62	31-Dec-99	31-Dec-99 104N0i	All That Unsurveyed Crown Land Being 640.678 A Group Of Islands With	03-Nov-67 Skeena Stikine
6 Sk - Land Mgmnt - Skeena Field Office	6402312	RESERVE/NOTATION	SEC 16 MAP RESERVE	ENVIRONMENT, CONSERVATION, & RECR	UREP/RECREATION RESERVE	Tenure	Ministry Of Environment	Disposition In Good Standing	Se Of Dorreen P.O.	62187	1-5-1-32	31-Dec-99	31-Dec-99 103I08	All That Unsurveyed Crown Land In The 1.21 Vicinity Of Oliver Cre	27-Jul-62 Skeena Stikine
6 Sk - Land Mgmnt - Skeena Field Office	0292067	RESERVE/NOTATION	SEC 16 MAP RESERVE	ENVIRONMENT, CONSERVATION, & RECR	UREP/RECREATION RESERVE	Tenure	Ministry Of Environment	Disposition In Good Standing	Se Of Elizabeth Lake	71110	5-1-120	31-Dec-99	31-Dec-99 93M05	That Part Of The Southwest 1/4 Of 18.147 District Lot 684, Cassiar	30-Jun-71 Skeena Stikine
6 Sk - Land Mgmnt - Skeena Field Office	0230677	RESERVE/NOTATION	SEC 16 MAP RESERVE	ENVIRONMENT, CONSERVATION, & RECR	UREP/RECREATION RESERVE	Tenure	Ministry Of Environment	Disposition In Good Standing	Se Of Quick	61122	1-5-2-85	31-Dec-99	31-Dec-99 93L05f	That Part Of A 23 Acre Portion Of The 13.5 Southwest 1/4 West Of	26-Apr-61 Skeena Stikine
6 Sk - Land Mgmnt - Skeena Field Office	0275785	RESERVE/NOTATION	SEC 16 MAP RESERVE	ENVIRONMENT, CONSERVATION, & RECR	UREP/RECREATION RESERVE	Tenure	Ministry Of Environment	Disposition In Good Standing	Se Simila Lake	70346	1-5-1-102	31-Dec-99	31-Dec-99 103I05	All That Unsurveyed Crown Land In The 67.99 Vicinity Of Zymoetz Ri	25-Nov-70 Coast Mountains
6 Sk - Land Mgmnt - Skeena Field Office	0263341	RESERVE/NOTATION	SEC 16 MAP RESERVE	ENVIRONMENT, CONSERVATION, & RECR	UREP/RECREATION RESERVE	Tenure	Ministry Of Environment	Disposition In Good Standing	Seeley Lake	65162	5-1-008	31-Dec-99	31-Dec-99 93M01	That Part Of The Southwest 1/4 Of 18.306 District Lot 1379, Togethe	14-Sep-65 Skeena Stikine
6 Sk - Land Mgmnt - Skeena Field Office	0267061	RESERVE/NOTATION	SEC 16 MAP RESERVE	ENVIRONMENT, CONSERVATION, & RECR	UREP/RECREATION RESERVE	Tenure	Ministry Of Environment	Disposition In Good Standing	Shequnia River	66027	1-5-1-88	31-Dec-99	31-Dec-99 93M03	That Part Of District Lot 3488, Cassiar 16.368 District, Containing	02-Nov-66 Skeena Stikine
6 Sk - Land Mgmnt - Skeena Field Office	0298372	RESERVE/NOTATION	SEC 16 MAP RESERVE	ENVIRONMENT, CONSERVATION, & RECR	UREP/RECREATION RESERVE	Tenure	Ministry Of Environment	Disposition In Good Standing	Sheslay River	71253	5-4-073	31-Dec-99	31-Dec-99 104J02	All That Unsurveyed Crown Land In The 129.5 Vicinity Of Sheslay Ri	28-Dec-71 Skeena Stikine
6 Sk - Land Mgmnt - Skeena Field Office	0255078	RESERVE/NOTATION	SEC 16 MAP RESERVE	ENVIRONMENT, CONSERVATION, & RECR	UREP/RECREATION RESERVE	Tenure	Ministry Of Environment	Disposition In Good Standing	Skeena River	64043	1-5-1-082	31-Dec-99	31-Dec-99 103I02	That Part Of District Lot 185, Range 5, 3.64 Coast District, Cont	06-Apr-64 Coast Mountains
6 Sk - Land Mgmnt - Skeena Field Office	6405004	RESERVE/NOTATION	SEC 16 MAP RESERVE	ENVIRONMENT, CONSERVATION, & RECR	MEASUREMENT/RESEAR CH	Tenure	Ministry Of Environment	Disposition In Good Standing	Snowbank Creek	926023	55.4210	31-Dec-99	31-Dec-99 104A0;	All That Unsurveyed Crown Land In The 9 Vicinity Of Snowbank C	30-Jan-92 Coast Mountains
6 Sk - Land Mgmnt - Skeena Field Office	6402413	RESERVE/NOTATION	SEC 16 MAP RESERVE	MISCELLANEOUS LAND USES	PLANNING/MARKETING/ DEVELOP PROJECTS	Tenure	Ministry Of Environment	Disposition In Good Standing	Spatsizi Park	86612	1-5-4-2	31-Dec-99	31-Dec-99 104H0;	Ucl Vic. Of Spatsizi R. And Didene, 2000 Grizzley & Kluayetz Cree	10-Feb-86 Skeena Stikine
6 Sk - Land Mgmnt - Skeena Field Office	6400491	RESERVE/NOTATION	SEC 16 MAP RESERVE	ENVIRONMENT, CONSERVATION, & RECR	MEASUREMENT/RESEAR CH	Tenure	Ministry Of Environment	Disposition In Good Standing	Stikine / Iskut	976005	7744-20/4d10p	31-Dec-99	31-Dec-99 104I01	All That Unsurveyed Crown Land In The 0.04 Vicinity Of Wade Lake (10-Jan-97 Skeena Stikine
6 Sk - Land Mgmnt - Skeena Field Office	6405003	RESERVE/NOTATION	SEC 16 MAP RESERVE	ENVIRONMENT, CONSERVATION, & RECR	MEASUREMENT/RESEAR CH	Tenure	Ministry Of Environment	Disposition In Good Standing	Strohn Creek	926022	55.4210	31-Dec-99	31-Dec-99 104A0;	All That Unsurveyed Crown Land In The 9 Vicinity Of Strohn Cre	05-Feb-92 Coast Mountains
6 Sk - Land Mgmnt - Skeena Field Office	0268344	RESERVE/NOTATION	SEC 16 MAP RESERVE	ENVIRONMENT, CONSERVATION, & RECR	UREP/RECREATION RESERVE	Tenure	Ministry Of Environment	Disposition In Good Standing	Surprise Lake	66117	1-5-4-15	31-Dec-99	31-Dec-99 104N0i	All That Unsurveyed Crown Land In The 105.22 Vicinity Of Surprise L	16-Jun-66 Skeena Stikine
6 Sk - Land Mgmnt - Skeena Field Office	0272273	RESERVE/NOTATION	SEC 16 MAP RESERVE	ENVIRONMENT, CONSERVATION, & RECR	UREP/RECREATION RESERVE	Tenure	Ministry Of Environment	Disposition In Good Standing	Surprise Lake	67387	1-5-4-52	31-Dec-99	31-Dec-99 104N0;	All That Unsurveyed Crown Land In The 136 Vicinity Of Surprise L	23-Oct-67 Skeena Stikine
6 Sk - Land Mgmnt - Skeena Field Office	0203021	RESERVE/NOTATION	SEC 16 MAP RESERVE	ENVIRONMENT, CONSERVATION, & RECR	UREP/RECREATION RESERVE	Tenure	Ministry Of Environment	Disposition In Good Standing	Suskwa River	67234	5-1-091	31-Dec-99	31-Dec-99 93M02	That Part Of District Lot 2608, Cassiar 40 District, Containing	09-Nov-67 Skeena Stikine
6 Sk - Land Mgmnt - Skeena Field Office	0235046	RESERVE/NOTATION	SEC 16 MAP RESERVE	ENVIRONMENT, CONSERVATION, & RECR	UREP/RECREATION RESERVE	Tenure	Ministry Of Environment	Disposition In Good Standing	Sw Lower Post	66082	5-4-101	31-Dec-99	31-Dec-99 104P0;	All That Unsurveyed Crown Land In The 30 Vicinity Of Blue River	21-Nov-66 Skeena Stikine
6 Sk - Land Mgmnt - Skeena Field Office	0294551	RESERVE/NOTATION	SEC 16 MAP RESERVE	ENVIRONMENT, CONSERVATION, & RECR	UREP/RECREATION RESERVE	Tenure	Ministry Of Environment	Disposition In Good Standing	Sw Of Houston	70228	1-5-2-205	31-Dec-99	31-Dec-99 93L03;	District Lots 3883 And 3886, Together 178.694 With Those Parts Of Di	31-Jul-70 Nadina
6 Sk - Land Mgmnt - Skeena Field Office	0271637	RESERVE/NOTATION	SEC 16 MAP RESERVE	ENVIRONMENT, CONSERVATION, & RECR	UREP/RECREATION RESERVE	Tenure	Ministry Of Environment	Disposition In Good Standing	Sw Of Lower Post	67349	1-5-4-102	31-Dec-99	31-Dec-99 104P0i	All That Unsurveyed Crown Land In The 8.26 Vicinity Of Wheeler La	07-Jul-67 Skeena Stikine

6 Sk - Land Mgmnt - Skeena Field Office	0269041	RESERVE/NOTATION	SEC 16 MAP RESERVE	ENVIRONMENT, CONSERVATION, & RECR	UREP/RECREATION RESERVE	Tenure	Ministry Of Environment	Disposition In Good Standing	Swan Lake	66105	5-4-099	31-Dec-99	31-Dec-99 104O0	All That Unsurveyed Crown Land In The 12.14 Vicinity Of Swan Lake,	31-Oct-66 Skeena Stikine
6 Sk - Land Mgmnt - Skeena Field Office	0206280	RESERVE/NOTATION	SEC 16 MAP RESERVE	ENVIRONMENT, CONSERVATION, & RECR	UREP/RECREATION RESERVE	Tenure	Ministry Of Environment	Disposition In Good Standing	Swan Lake	67336	1-5-2-100	31-Dec-99	31-Dec-99 104O0	All That Unsurveyed Crown Land In The 41.649 Vicinity Of Swan Lake,	20-Jan-67 Skeena Stikine
6 Sk - Land Mgmnt - Skeena Field Office	0279888	RESERVE/NOTATION	SEC 16 MAP RESERVE	ENVIRONMENT, CONSERVATION, & RECR	UREP/RECREATION RESERVE	Tenure	Ministry Of Environment	Disposition In Good Standing	Swans Lake	68184	1-5-2-199	31-Dec-99	31-Dec-99 93L045	That Portion Of District Lot 4296, Range 14.89 5, Coast District,	12-Dec-68 Nadina
6 Sk - Land Mgmnt - Skeena Field Office	0208548	8461 RESERVE/NOTATION	SEC 16 MAP RESERVE	ENVIRONMENT, CONSERVATION, & RECR	UREP/RECREATION RESERVE	Tenure	Ministry Of Environment	Disposition In Good Standing	Sweeney Lake	55005	1-5-2-61	31-Dec-99	31-Dec-99 93E071	All That Unsurveyed Crown Land In The 106.8 Vicinity Of Sweeney La	25-Jul-55 Nadina
6 Sk - Land Mgmnt - Skeena Field Office	0227816	RESERVE/NOTATION	SEC 16 MAP RESERVE	ENVIRONMENT, CONSERVATION, & RECR	UREP/RECREATION RESERVE	Tenure	Ministry Of Environment	Disposition In Good Standing	Sweetin Creek	59181	5-1-020	31-Dec-99	31-Dec-99	Those Portions Of District Lots 673 And 28.678 675, Cassiar Distric	04-Dec-59 Unknown
6 Sk - Land Mgmnt - Skeena Field Office	0272085	RESERVE/NOTATION	SEC 16 MAP RESERVE	ENVIRONMENT, CONSERVATION, & RECR	UREP/RECREATION RESERVE	Tenure	Ministry Of Environment	Disposition In Good Standing	Swift River	67363	1-5-4-96	31-Dec-99	31-Dec-99 104N01	All That Unsurveyed Crown Land In The 404.968 Vicinity Of Teslin Lak	02-Nov-67 Skeena Stikine
6 Sk - Land Mgmnt - Skeena Field Office	6408029	RESERVE/NOTATION	SEC 16 MAP RESERVE	ENVIRONMENT, CONSERVATION, & RECR	SNOW SURVEY	Tenure	Ministry Of Environment	Disposition In Good Standing	Tachek Creek	R086027	Creek Snow Survey	18-Sep-99	18-Sep-99 93L065	All That Unsurveyed Crown Land In The 9.007 Vicinity Of Tachek Cre	18-Sep-08 Nadina
6 Sk - Land Mgmnt - Skeena Field Office	0240141	RESERVE/NOTATION	SEC 16 MAP RESERVE	ENVIRONMENT, CONSERVATION, & RECR	UREP/RECREATION RESERVE	Tenure	Ministry Of Environment	Disposition In Good Standing	Tagetochlain Lake	61253	1-5-2-132	31-Dec-99	31-Dec-99 93L005	Unsurveyed Crown Land In The Vicinity 77.29 Of Tagetochlain Lake,	23-Jan-61 Nadina
6 Sk - Land Mgmnt - Skeena Field Office	0240137	RESERVE/NOTATION	SEC 16 MAP RESERVE	ENVIRONMENT, CONSERVATION, & RECR	UREP/RECREATION RESERVE	Tenure	Ministry Of Environment	Disposition In Good Standing	Tagetochlain Lake	62338	1-5-2-134	31-Dec-99	31-Dec-99 93L006	Those Portions Of District Lots 5384 70.82 And 5385, Range 5, Coas	12-Mar-62 Nadina
6 Sk - Land Mgmnt - Skeena Field Office	0240140	RESERVE/NOTATION	SEC 16 MAP RESERVE	ENVIRONMENT, CONSERVATION, & RECR	UREP/RECREATION RESERVE	Tenure	Ministry Of Environment	Disposition In Good Standing	Tagetochlain Lake	61254	1-5-2-135	31-Dec-99	31-Dec-99 93E091	All That Unsurveyed Crown Land In The 13.35 Vicinity Of Tagetochla	31-Jan-62 Nadina
6 Sk - Land Mgmnt - Skeena Field Office	0240139	RESERVE/NOTATION	SEC 16 MAP RESERVE	ENVIRONMENT, CONSERVATION, & RECR	UREP/RECREATION RESERVE	Tenure	Ministry Of Environment	Disposition In Good Standing	Tagetochlain Lake	61255	1-5-2-133	31-Dec-99	31-Dec-99 93E091	All That Unsurveyed Crown Land In The 20.039 Vicinity Of Tagetochla	23-Jan-62 Nadina
6 Sk - Land Mgmnt - Skeena Field Office	0293125	RESERVE/NOTATION	SEC 16 MAP RESERVE	ENVIRONMENT, CONSERVATION, & RECR	UREP/RECREATION RESERVE	Tenure	Ministry Of Environment	Disposition In Good Standing	Tahtsa Reach	70315	1-5-2-207	31-Dec-99	31-Dec-99 93E071	All That Unsurveyed Crown Land In The 21.582 Vicinity Of Tahtsa Rea	23-Jul-70 Nadina
6 Sk - Land Mgmnt - Skeena Field Office	0274332	RESERVE/NOTATION	SEC 16 MAP RESERVE	ENVIRONMENT, CONSERVATION, & RECR	UREP/RECREATION RESERVE	Tenure	Ministry Of Environment	Disposition In Good Standing	Taku Landing	67025		31-Dec-99	31-Dec-99	District Lot 1178, Together With All That 62.247 Unsurveyed Crown F	03-Nov-67 Unknown
6 Sk - Land Mgmnt - Skeena Field Office	0319334	RESERVE/NOTATION	SEC 16 MAP RESERVE	ENVIRONMENT, CONSERVATION, & RECR	UREP/RECREATION RESERVE	Tenure	Ministry Of Environment	Disposition In Good Standing	Talaha Bay	73240	1-5-4-77	31-Dec-99	31-Dec-99 104M1	All That Unsurveyed Crown Land In The 145.678 Vicinity Of Talaha Bay	24-Oct-73 Skeena Stikine
6 Sk - Land Mgmnt - Skeena Field Office	0244592	RESERVE/NOTATION	SEC 16 MAP RESERVE	ENVIRONMENT, CONSERVATION, & RECR	UREP/RECREATION RESERVE	Tenure	Ministry Of Environment	Disposition In Good Standing	Tatogga Lake	64326	1-5-4-8	31-Dec-99	31-Dec-99	All That Unsurveyed Crown Land In The 106.137 Vicinity Of Eddontenaj	24-Sep-64 Unknown
6 Sk - Land Mgmnt - Skeena Field Office	0271957	RESERVE/NOTATION	SEC 16 MAP RESERVE	ENVIRONMENT, CONSERVATION, & RECR	UREP/RECREATION RESERVE	Tenure	Ministry Of Environment	Disposition In Good Standing	Tatsamenie Lake	67358	1-5-4-48 North 1-5-4-49 S	31-Dec-99	31-Dec-99 104K01	All That Unsurveyed Crown Land In The 135.173 Vicinity Fo Tatsamenie	23-Oct-67 Skeena Stikine
6 Sk - Land Mgmnt - Skeena Field Office	0229884	8434 RESERVE/NOTATION	SEC 16 MAP RESERVE	ENVIRONMENT, CONSERVATION, & RECR	UREP/RECREATION RESERVE	Tenure	Ministry Of Environment	Disposition In Good Standing	Tchesinkut Lake SW	61097	1-5-2-030	31-Dec-99	31-Dec-99 93K001	That Part Of District Lot 5686, Range 5, 4.05 Coast District, Con	05-Apr-61 Nadina
6 Sk - Land Mgmnt - Skeena Field Office	0229888	8438 RESERVE/NOTATION	SEC 16 MAP RESERVE	ENVIRONMENT, CONSERVATION, & RECR	UREP/RECREATION RESERVE	Tenure	Ministry Of Environment	Disposition In Good Standing	Tchesinkut Lake S#4	61093	1-5-2-034	31-Dec-99	31-Dec-99 93K001	All That Unsurveyed Crown Land Lying 4.05 South Of District Lot 6	05-Apr-61 Nadina
6 Sk - Land Mgmnt - Skeena Field Office	0229885	8435 RESERVE/NOTATION	SEC 16 MAP RESERVE	ENVIRONMENT, CONSERVATION, & RECR	UREP/RECREATION RESERVE	Tenure	Ministry Of Environment	Disposition In Good Standing	Tchesinkut Lake S#1	61096	1-5-2-031	31-Dec-99	31-Dec-99 93K001	All That Unsurveyed Crown Land 5.26 Adjacent To District Lot 2475	05-Apr-61 Nadina
6 Sk - Land Mgmnt - Skeena Field Office	0229887	8437 RESERVE/NOTATION	SEC 16 MAP RESERVE	ENVIRONMENT, CONSERVATION, & RECR	UREP/RECREATION RESERVE	Tenure	Ministry Of Environment	Disposition In Good Standing	Tchesinkut Lake S#3	61094	1-5-2-033	31-Dec-99	31-Dec-99 93K001	All That Unsurveyed Crown Land Lying 6.07 South Of District Lot 6	05-Apr-61 Nadina
6 Sk - Land Mgmnt - Skeena Field Office	0229889	8439 RESERVE/NOTATION	SEC 16 MAP RESERVE	ENVIRONMENT, CONSERVATION, & RECR	UREP/RECREATION RESERVE	Tenure	Ministry Of Environment	Disposition In Good Standing	Tchesinkut Lake (Cr)	61092	1-5-2-035	31-Dec-99	31-Dec-99 93K001	That Portion Of Block B, District Lot 41.68 6695, Together With Th	02-May-61 Nadina
6 Sk - Land Mgmnt - Skeena Field Office	0229886	8436 RESERVE/NOTATION	SEC 16 MAP RESERVE	ENVIRONMENT, CONSERVATION, & RECR	UREP/RECREATION RESERVE	Tenure	Ministry Of Environment	Disposition In Good Standing	Tchesinkut Lake S#2	61095	1-5-2-032	31-Dec-99	31-Dec-99 93K001	All That Unsurveyed Crown Land Lying 1.46 East Of District Lot 24	05-Apr-61 Nadina
6 Sk - Land Mgmnt - Skeena Field Office	0272028	RESERVE/NOTATION	SEC 16 MAP RESERVE	ENVIRONMENT, CONSERVATION, & RECR	UREP/RECREATION RESERVE	Tenure	Ministry Of Environment	Disposition In Good Standing	Tel-Cabin Lake	67365	1-5-4-46	31-Dec-99	31-Dec-99 104N01	All That Unsurveyed Crown Land In The 35.21 Vicinity Of Indian Cre	03-Nov-67 Skeena Stikine
6 Sk - Land Mgmnt - Skeena Field Office	6408023	RESERVE/NOTATION	SEC 16 MAP RESERVE	ENVIRONMENT, CONSERVATION, & RECR	SNOW SURVEY	Tenure	Ministry Of Environment	Disposition In Good Standing	Telegraph Cr	R086021	Creek Snow Course	18-Sep-99	18-Sep-99 104G0	All That Unsurveyed Crown Land 9 Situated Approximately 4.1 Km	18-Sep-08 Skeena Stikine
6 Sk - Land Mgmnt - Skeena Field Office	6405005	RESERVE/NOTATION	SEC 16 MAP RESERVE	ENVIRONMENT, CONSERVATION, & RECR	WATERSHED RESERVE	Tenure	Ministry Of Environment	Disposition In Good Standing	Telegraph Creek	926013	6000313	31-Dec-99	31-Dec-99 104J01	All That Unsurveyed Crown Land In The 3733.572 Vicinity Of Telegraph	16-Jan-92 Skeena Stikine
6 Sk - Land Mgmnt - Skeena Field Office	0272660	RESERVE/NOTATION	SEC 16 MAP RESERVE	ENVIRONMENT, CONSERVATION, & RECR	UREP/RECREATION RESERVE	Tenure	Ministry Of Environment	Disposition In Good Standing	Teslin Lake	67389	1-5-4-35	31-Dec-99	31-Dec-99 104N01	Unsurveyed Crown Land In The Vicinity 42.1 Of Teslin Lake, Contai	24-Oct-67 Skeena Stikine
6 Sk - Land Mgmnt - Skeena Field Office	0272086	RESERVE/NOTATION	SEC 16 MAP RESERVE	ENVIRONMENT, CONSERVATION, & RECR	UREP/RECREATION RESERVE	Tenure	Ministry Of Environment	Disposition In Good Standing	Teslin Lake	67362	1-5-4-38	31-Dec-99	31-Dec-99 104N01	All That Unsurveyed Crown Land In The 208 Vicinity Of Snowdon La	02-Nov-67 Skeena Stikine
6 Sk - Land Mgmnt - Skeena Field Office	0272180	RESERVE/NOTATION	SEC 16 MAP RESERVE	ENVIRONMENT, CONSERVATION, & RECR	UREP/RECREATION RESERVE	Tenure	Ministry Of Environment	Disposition In Good Standing	Teslin Lake	67356	1-5-4-43	31-Dec-99	31-Dec-99 104N01	All That Unsurveyed Crown Land In The 17.4 Vicinity Of Teslin Lak	06-Nov-67 Skeena Stikine

6 Sk - Land Mgmnt - Skeena Field Office	0272663	RESERVE/NOTATION	SEC 16 MAP RESERVE	ENVIRONMENT, CONSERVATION, & RECR	UREP/RECREATION RESERVE	Tenure	Ministry Of Environment	Disposition In Good Standing	Teslin Lake	67369	1-5-4-34	31-Dec-99	31-Dec-99 104N0'	119.38 All That Unsurveyed Crown Land Located On The West Side Of T	02-Nov-67 Skeena Stikine
6 Sk - Land Mgmnt - Skeena Field Office	0272707	RESERVE/NOTATION	SEC 16 MAP RESERVE	ENVIRONMENT, CONSERVATION, & RECR	UREP/RECREATION RESERVE	Tenure	Ministry Of Environment	Disposition In Good Standing	Teslin Lake	67380	1-5-4-37	31-Dec-99	31-Dec-99 104N0'	41.28 All That Unsurveyed Crown Land In The Vicinity Of Teslin Lak	24-Oct-67 Skeena Stikine
6 Sk - Land Mgmnt - Skeena Field Office	0272181	RESERVE/NOTATION	SEC 16 MAP RESERVE	ENVIRONMENT, CONSERVATION, & RECR	UREP/RECREATION RESERVE	Tenure	Ministry Of Environment	Disposition In Good Standing	Teslin Lake	66207	1-5-4-39	31-Dec-99	31-Dec-99 104N0'	9.11 All That Unsurveyed Crown Land Being An Island In Teslin Lak	23-Nov-66 Skeena Stikine
6 Sk - Land Mgmnt - Skeena Field Office	0226714	RESERVE/NOTATION	SEC 16 MAP RESERVE	ENVIRONMENT, CONSERVATION, & RECR	UREP/RECREATION RESERVE	Tenure	Ministry Of Environment	Disposition In Good Standing	Tetachuck Lake	59137	1-5-2-229	31-Dec-99	31-Dec-99 93F02'	116.55 District Lot 1425, Range 4, Coast District.	20-Aug-59 Nadina
6 Sk - Land Mgmnt - Skeena Field Office	0271999	RESERVE/NOTATION	SEC 16 MAP RESERVE	ENVIRONMENT, CONSERVATION, & RECR	UREP/RECREATION RESERVE	Tenure	Ministry Of Environment	Disposition In Good Standing	Trapper Lake	67367	5-4-050	31-Dec-99	31-Dec-99 104K0'	33.6 All That Unsurveyed Crown Land In The Vicinity Of Tunjony Cr	03-Nov-67 Skeena Stikine
6 Sk - Land Mgmnt - Skeena Field Office	6405002	RESERVE/NOTATION	SEC 16 MAP RESERVE	ENVIRONMENT, CONSERVATION, & RECR	WATERSHED RESERVE	Tenure	Ministry Of Environment	Disposition In Good Standing	Troutline Creek	926015	0341418	31-Dec-99	31-Dec-99	5006 District Lots 2200, 6747, 6772, And District Lot 400 Except	16-Jan-92 Unknown
6 Sk - Land Mgmnt - Skeena Field Office	6408024	RESERVE/NOTATION	SEC 16 MAP RESERVE	ENVIRONMENT, CONSERVATION, & RECR	SNOW SURVEY	Tenure	Ministry Of Environment	Disposition In Good Standing	Tsai Creek Tsenaglode Creek, S Of Dease Lake	R086022	Tsai Creek	18-Sep-99	18-Sep-99 93L06'	9 All That Unsurveyed Crown Land In The Vicinity Of Tsai Creek	18-Sep-08 Skeena Stikine
6 Sk - Land Mgmnt - Skeena Field Office	0253996	RESERVE/NOTATION	SEC 16 MAP RESERVE	ENVIRONMENT, CONSERVATION, & RECR	UREP/RECREATION RESERVE	Tenure	Ministry Of Environment	Disposition In Good Standing	Dease Lake	66178	1-5-4-10 Tumeka Creek Snow Pillow	31-Dec-99	31-Dec-99	515.668 All That Unalienated And Unencumbered Crown Land In The Vicinity Of Tumeka Creek	23-Nov-66 Unknown
6 Sk - Land Mgmnt - Skeena Field Office	6408022	RESERVE/NOTATION	SEC 16 MAP RESERVE	ENVIRONMENT, CONSERVATION, & RECR	SNOW SURVEY	Tenure	Ministry Of Environment	Disposition In Good Standing	Tumeka Lake	R086020		18-Sep-99	18-Sep-99 104H0'	9 All That Unsurveyed Crown Land Situated Approximately 3.1 Km From Tumeka Lake	18-Sep-08 Skeena Stikine
6 Sk - Land Mgmnt - Skeena Field Office	0337162	RESERVE/NOTATION	SEC 16 MAP RESERVE	ENVIRONMENT, CONSERVATION, & RECR	UREP/RECREATION RESERVE	Tenure	Ministry Of Environment	Disposition In Good Standing	Tutshi River	79040		31-Dec-99	31-Dec-99 104M0	64983.1 District Lots 74, 242, 243, 274, 275 And 6997, Together With	18-Apr-79 Skeena Stikine
6 Sk - Land Mgmnt - Skeena Field Office	0347121	RESERVE/NOTATION	SEC 16 MAP RESERVE	ENVIRONMENT, CONSERVATION, & RECR	ECOLOGICAL RESERVE	Tenure	Ministry Of Environment	Disposition In Good Standing	Tutshi River	85688	Eco Res Pro #287	31-Dec-99	31-Dec-99 104M0	1906.75 Unalienated & Unencumbered Crown Land	08-Jan-85 Skeena Stikine
6 Sk - Land Mgmnt - Skeena Field Office	0275107	RESERVE/NOTATION	SEC 16 MAP RESERVE	ENVIRONMENT, CONSERVATION, & RECR	UREP/RECREATION RESERVE	Tenure	Ministry Of Environment	Disposition In Good Standing	Vic Nelson Lake	67130	1-5-4-65 3115, 154000 & 1-5-4-18	31-Dec-99	31-Dec-99 104M0	25.5 All That Unsurveyed Crown Land In The Vicinity Of Wann River	06-Nov-67 Skeena Stikine
6 Sk - Land Mgmnt - Skeena Field Office	0334438	RESERVE/NOTATION	SEC 16 MAP RESERVE	MISCELLANEOUS LAND USES	OTHER	Tenure	Ministry Of Environment	Disposition In Good Standing	W Allan Lake	76125		31-Dec-99	31-Dec-99 104J0'	0.74 Block F Of District Lot 2103, Cassiar District;	12-May-76 Skeena Stikine
6 Sk - Land Mgmnt - Skeena Field Office	6408020	RESERVE/NOTATION	SEC 16 MAP RESERVE	ENVIRONMENT, CONSERVATION, & RECR	SNOW SURVEY	Tenure	Ministry Of Environment	Disposition In Good Standing	W Of Kinaskan Lake	R086016		30-Jun-99	30-Jun-99 104G0	4 All That Parcel Or Tract Of Crown Land Situated Between Mowc	30-Jun-08 Skeena Stikine
6 Sk - Land Mgmnt - Skeena Field Office	6408018	RESERVE/NOTATION	SEC 16 MAP RESERVE	ENVIRONMENT, CONSERVATION, & RECR	SNOW SURVEY	Tenure	Ministry Of Environment	Disposition In Good Standing	Wade Lake	R086015		30-Jun-99	30-Jun-99 104I01	4 All That Unsurveyed Crown Land In The Vicinity Of Wade Lake	30-Jun-08 Skeena Stikine
6 Sk - Land Mgmnt - Skeena Field Office	0275106	RESERVE/NOTATION	SEC 16 MAP RESERVE	ENVIRONMENT, CONSERVATION, & RECR	UREP/RECREATION RESERVE	Tenure	Ministry Of Environment	Disposition In Good Standing	Wann River	67131	1-5-4-64	31-Dec-99	31-Dec-99 104M0	22.66 All That Unsurveyed Crown Land In The Vicinity Of Wann River	06-Nov-67 Skeena Stikine
6 Sk - Land Mgmnt - Skeena Field Office	0315595	RESERVE/NOTATION	SEC 16 MAP RESERVE	ENVIRONMENT, CONSERVATION, & RECR	UREP/RECREATION RESERVE	Tenure	Ministry Of Environment	Disposition In Good Standing	Warm Bay, Atlin Lake	73097	5-4-057	31-Dec-99	31-Dec-99 104N0'	140 District Lot 1165, Together With All That Unsurveyed Crown L	13-Dec-73 Skeena Stikine
6 Sk - Land Mgmnt - Skeena Field Office	0211856	RESERVE/NOTATION	SEC 16 MAP RESERVE	ENVIRONMENT, CONSERVATION, & RECR	UREP/RECREATION RESERVE	Tenure	Ministry Of Environment	Disposition In Good Standing	Wikinson Bay	56180	5-2-053	31-Dec-99	31-Dec-99	704.18 All That Unsurveyed Crown Land In The Vicinity Of Wilkinson	20-Jun-56 Unknown
6 Sk - Land Mgmnt - Skeena Field Office	0283952	RESERVE/NOTATION	SEC 16 MAP RESERVE	ENVIRONMENT, CONSERVATION, & RECR	UREP/RECREATION RESERVE	Tenure	Ministry Of Environment	Disposition In Good Standing	Work Bay	68210		31-Dec-99	31-Dec-99 103A0'	37.23 All That Unsurveyed Crown Land In The Vicinity Of Work Bay,	12-Sep-68 North Island-Central Coast
6 Sk - Land Mgmnt - Skeena Field Office	0324205	RESERVE/NOTATION	SEC 16 MAP RESERVE	ENVIRONMENT, CONSERVATION, & RECR	UREP/RECREATION RESERVE	Tenure	Ministry Of Environment	Disposition In Good Standing	Yehiniko Lake	73222	5-4-076	31-Dec-99	31-Dec-99 104G0	86 All That Unsurveyed Crown Land In The Vicinity Of Yehiniko L	17-Oct-73 Skeena Stikine
6 Sk - Land Mgmnt - Skeena Field Office	0272662	RESERVE/NOTATION	SEC 16 MAP RESERVE	ENVIRONMENT, CONSERVATION, & RECR	UREP/RECREATION RESERVE	Tenure	Ministry Of Environment	Disposition In Good Standing	Yukon-B.C. Bdy	67370	1-5-4-094	31-Dec-99	31-Dec-99 104N0'	95.91 Unsurveyed Crown Land In The Vicinity Of Teslin Lake And The	02-Nov-67 Skeena Stikine

Unit	File #	UREP#	Type	Subtype	Purpose	Subpurpose	Stage	Client Name	Status	Location	Documen/ OIC	Client File Expiry Da	Review D:	Map Shee	Total Area	Legal Description	Commenc	FDistrict
6 Sk - Lan	6408385		RESERVE/NOTATION	SEC 17 DESIGNATED USE AREA	INSTITUTIONAL	MISCELLANEOUS	Tenure	Ministry Of Environment	Disposition In Good Standing	South Of Forceman Ridge	R126039	Mr-17227	#####	#####	1031038	1172.076	All That Unsurveyed Crown Land Lying South Of Forceman Ridge	Coast ##### Mountains

Unit	File #	UREP#	Type	Subtype	Purpose	Subpurpose	Stage	Client Name	Status	Location	Document/OIC	Client File	Expiry Date	Review Date	Map Sheet #	Total Area	Legal Description	Commencement	FDistrict
6 Sk - Land Mgmt - Skeena Field Office	6401328		RESERVE/NOTATION	NOTATION OF INTEREST	COMMERCIAL	TRAPLINE CABIN UREP/RECREATION	Tenure	Ministry Of Environment	Disposition In Good Standing	Allport Lake	876018		31-Dec-99	31-Dec-99	93L060	0.25	All That Unsurveyed Crown Land In The Vicinity Of Allport Lake	23-Feb-87	Nadina
6 Sk - Land Mgmt - Skeena Field Office	6403529		RESERVE/NOTATION	NOTATION OF INTEREST	ENVIRONMENT	TRAPLINE CABIN UREP/RECREATION	Tenure	Ministry Of Environment	Disposition In Good Standing	Alan Reach	886158	3-11-3-5-1	31-Dec-99	31-Dec-99	103H048	29.223	All That Unsurveyed Crown Land In The Vicinity Of Alan Reach	14-Dec-88	Coast Mountains
6 Sk - Land Mgmt - Skeena Field Office	6405451		RESERVE/NOTATION	NOTATION OF INTEREST	ENVIRONMENT	BOAT UREP/RECREATION	Tenure	Ministry Of Environment	Disposition In Good Standing	Alston Cove	936088		31-Dec-99	31-Dec-99	103A077	11.2	All That Unsurveyed Crown Foreshore Being Part Of The Bed Of All That Unsurveyed Crown Foreshore Being	25-Nov-93	Coast Mountains
6 Sk - Land Mgmt - Skeena Field Office	6405474		RESERVE/NOTATION	NOTATION OF INTEREST	ENVIRONMENT	BOAT UREP/RECREATION	Tenure	Ministry Of Environment	Disposition In Good Standing	Anger Island	936087		31-Dec-99	31-Dec-99	103H051	8	Part Of The Bed Of All That Unsurveyed Crown Land In The Vicinity Of Babine Lake	25-Nov-93	Coast Mountains
6 Sk - Land Mgmt - Skeena Field Office	6405941		RESERVE/NOTATION	NOTATION OF INTEREST	COMMERCIAL	TRAPLINE CABIN	Tenure	Ministry Of Environment	Disposition In Good Standing	Babine Lake	976026	0608023 (Michell)	31-Dec-99	31-Dec-99		0.5	Vicinity Of Babine Lake	06-Mar-97	Unknown
6 Sk - Land Mgmt - Skeena Field Office	6403354		RESERVE/NOTATION	NOTATION OF INTEREST	COMMERCIAL	TRAPLINE CABIN	Tenure	Ministry Of Environment	Disposition In Good Standing	Baker Inlet	916053	0611030	31-Dec-99	31-Dec-99	103H081	0.4	Vicinity Of Baker Inlet	02-Jul-91	Coast Mountains
6 Sk - Land Mgmt - Skeena Field Office	6405476		RESERVE/NOTATION	NOTATION OF INTEREST	ENVIRONMENT	BOAT UREP/RECREATION	Tenure	Ministry Of Environment	Disposition In Good Standing	Banks Island	936075		31-Dec-99	31-Dec-99	103G060	7	Part Of The Bed Of District Lots 2573, 2751 And 3203, Together With	25-Nov-93	Coast Mountains
6 Sk - Land Mgmt - Skeena Field Office	6403530		RESERVE/NOTATION	NOTATION OF INTEREST	ENVIRONMENT	TRAPLINE CABIN UREP/RECREATION	Tenure	Ministry Of Environment	Disposition In Good Standing	Barnard Harbour	886153		31-Dec-99	31-Dec-99	103H005	740	All That Unsurveyed Crown Land In The Vicinity Of Barrington	07-Dec-88	Coast Mountains
6 Sk - Land Mgmt - Skeena Field Office	6405341		RESERVE/NOTATION	NOTATION OF INTEREST	COMMERCIAL	TRAPLINE CABIN	Tenure	Ministry Of Environment	Disposition In Good Standing	Barrington River	006013	0622004 Hans Berg	31-Dec-99	31-Dec-99	104G072	0.25	Vicinity Of Barrington	24-Mar-00	Skeena Stikine
6 Sk - Land Mgmt - Skeena Field Office	6404079		RESERVE/NOTATION	NOTATION OF INTEREST	COMMERCIAL	TRAPLINE CABIN	Tenure	Ministry Of Environment	Disposition In Good Standing	Bell Irving River	906010	0618001	31-Dec-99	31-Dec-99	104A034	0.25	Vicinity Of Bell Irvin	29-Dec-89	Coast Mountains
6 Sk - Land Mgmt - Skeena Field Office	6404172		RESERVE/NOTATION	NOTATION OF INTEREST	COMMERCIAL	TRAPLINE CABIN	Tenure	Ministry Of Environment	Disposition In Good Standing	Bell Lake	906038	0625010 G. Hewins	31-Dec-99	31-Dec-99	104N025	0.25	Vicinity Of Bell Lake, All That Unsurveyed Crown Land In The	02-Apr-90	Skeena Stikine
6 Sk - Land Mgmt - Skeena Field Office	6402444		RESERVE/NOTATION	NOTATION OF INTEREST	COMMERCIAL	TRAPLINE CABIN	Tenure	Ministry Of Environment	Disposition In Good Standing	Bend Lake	936041	0623015 - Gordon Kamlah	31-Dec-99	31-Dec-99	104J100	0.09	Vicinity Of Bend Lake, Unsurveyed Crown Foreshore Being Part Of	11-Aug-93	Skeena Stikine
6 Sk - Land Mgmt - Skeena Field Office	6405448		RESERVE/NOTATION	NOTATION OF INTEREST	ENVIRONMENT	BOAT UREP/RECREATION	Tenure	Ministry Of Environment	Disposition In Good Standing	Bottleneck Inlet	936091		31-Dec-99	31-Dec-99	103A079	11	The Bed Of Bottleneck	25-Nov-93	North Island-Central Coast
6 Sk - Land Mgmt - Skeena Field Office	6404288		RESERVE/NOTATION	NOTATION OF INTEREST	COMMERCIAL	TRAPLINE CABIN	Tenure	Ministry Of Environment	Disposition In Good Standing	Burnt Creek	916005	0625018-E. Carlson	31-Dec-99	31-Dec-99	104N062	0.25	Vicinity Of Burnt Creek	14-Dec-90	Skeena Stikine
6 Sk - Land Mgmt - Skeena Field Office	6405459		RESERVE/NOTATION	NOTATION OF INTEREST	ENVIRONMENT	BOAT UREP/RECREATION	Tenure	Ministry Of Environment	Disposition In Good Standing	Cann Inlet	936077		31-Dec-99	31-Dec-99	103A057	4.92	Part Of The Bed Of All That Unsurveyed Crown Foreshore Being	25-Nov-93	North Island-Central Coast
6 Sk - Land Mgmt - Skeena Field Office	6405445		RESERVE/NOTATION	NOTATION OF INTEREST	ENVIRONMENT	BOAT UREP/RECREATION	Tenure	Ministry Of Environment	Disposition In Good Standing	Carne Bay	936084		31-Dec-99	31-Dec-99	103A085	6.9	Part Of The Bed Of All That Unsurveyed Crown Foreshore Being	25-Nov-93	Coast Mountains
6 Sk - Land Mgmt - Skeena Field Office	6405453		RESERVE/NOTATION	NOTATION OF INTEREST	ENVIRONMENT	BOAT UREP/RECREATION	Tenure	Ministry Of Environment	Disposition In Good Standing	Chapple Inlet	936081		31-Dec-99	31-Dec-99	103A095	3	Part Of The Bed Of All That Unsurveyed Crown Land In The	25-Nov-93	Coast Mountains
6 Sk - Land Mgmt - Skeena Field Office	6406627		RESERVE/NOTATION	NOTATION OF INTEREST	COMMERCIAL	TRAPLINE CABIN	Tenure	Ministry Of Environment	Disposition In Good Standing	Cheslatta Lake	996043		31-Dec-99	31-Dec-99	93F073	0.25	Vicinity Of Cheslatta	30-Apr-99	Nadina
6 Sk - Land Mgmt - Skeena Field Office	6402486		RESERVE/NOTATION	NOTATION OF INTEREST	COMMERCIAL	TRAPLINE CABIN	Tenure	Ministry Of Environment	Disposition In Good Standing	Chutine River	86960	0622004 Dennis Crouse	31-Dec-99	31-Dec-99	104G073	0.45	50m West & 50m North Of Wimpson Cr. & Chutine River; 1800m W	29-Sep-86	Skeena Stikine
6 Sk - Land Mgmt - Skeena Field Office	6402465		RESERVE/NOTATION	NOTATION OF INTEREST	COMMERCIAL	TRAPLINE CABIN	Tenure	Ministry Of Environment	Disposition In Good Standing	Clore River	86639	0609034	31-Dec-99	31-Dec-99	93L031	0.27	Vicinity Of Clore River	27-Mar-86	Coast Mountains
6 Sk - Land Mgmt - Skeena Field Office	6405456		RESERVE/NOTATION	NOTATION OF INTEREST	ENVIRONMENT	BOAT UREP/RECREATION	Tenure	Ministry Of Environment	Disposition In Good Standing	Coghlan Anchorage	936097		31-Dec-99	31-Dec-99	103H044	48	Part Of The Bed Of All That Unsurveyed Crown Land In The	25-Nov-93	Coast Mountains
6 Sk - Land Mgmt - Skeena Field Office	6408378		RESERVE/NOTATION	NOTATION OF INTEREST	COMMERCIAL	TRAPLINE CABIN	Tenure	Ministry Of Environment	Disposition In Good Standing	Cottonwood River	R126018	623012	23-May-99	23-May-99	104P011	0.25	Vicinity Of Cottonwood	23-May-12	Skeena Stikine
6 Sk - Land Mgmt - Skeena Field Office	6403593		RESERVE/NOTATION	NOTATION OF INTEREST	COMMERCIAL	TRAPLINE CABIN	Tenure	Ministry Of Environment	Disposition In Good Standing	Coulter Creek	896006	0621003	31-Dec-99	31-Dec-99	104B058	0.25	Vicinity Of Unuk River	03-Feb-89	Skeena Stikine
6 Sk - Land Mgmt - Skeena Field Office	6405425		RESERVE/NOTATION	NOTATION OF INTEREST	COMMERCIAL	TRAPLINE CABIN	Tenure	Ministry Of Environment	Disposition In Good Standing	Cow Lakes	946100	0623014-W.J. Maitland	31-Dec-99	31-Dec-99	104I081	0.25	Approximately 5 Km N	02-Dec-94	Skeena Stikine
6 Sk - Land Mgmt - Skeena Field Office	6406307		RESERVE/NOTATION	NOTATION OF INTEREST	COMMERCIAL	TRAPLINE CABIN	Tenure	Ministry Of Environment	Disposition In Good Standing	Dease River	996075	0623012	31-Dec-99	31-Dec-99	104P013	0.25	Vicinity Of Dease River	26-May-98	Skeena Stikine
6 Sk - Land Mgmt - Skeena Field Office	6402806		RESERVE/NOTATION	NOTATION OF INTEREST	COMMERCIAL	TRAPLINE CABIN	Tenure	Ministry Of Environment	Disposition In Good Standing	Dease River	986073	0623015	31-Dec-99	31-Dec-99	104I091	0.3	Vicinity Of Gaothom C	26-May-98	Skeena Stikine
6 Sk - Land Mgmt - Skeena Field Office	6405457		RESERVE/NOTATION	NOTATION OF INTEREST	ENVIRONMENT	BOAT UREP/RECREATION	Tenure	Ministry Of Environment	Disposition In Good Standing	Devlin Bay	936076		31-Dec-99	31-Dec-99	103H002	8.47	Part Of The Bed Of District Lot 1993, Range	25-Nov-93	Coast Mountains
6 Sk - Land Mgmt - Skeena Field Office	6402027		RESERVE/NOTATION	NOTATION OF INTEREST	ENVIRONMENT	TRAPLINE CABIN UREP/RECREATION	Tenure	Ministry Of Environment	Disposition In Good Standing	Digby Island	84654		31-Dec-99	31-Dec-99		38.892	5 Coast District; All That Unsurveyed Crown Land In The	25-Sep-84	Unknown
6 Sk - Land Mgmt - Skeena Field Office	6406328		RESERVE/NOTATION	NOTATION OF INTEREST	COMMERCIAL	TRAPLINE CABIN	Tenure	Ministry Of Environment	Disposition In Good Standing	Dixie Lake / Slate Creek	006026	625011 Dennis Odian	31-Dec-99	31-Dec-99	104N044	0.5	Vicinity Of Dixie Lake	24-Aug-00	Skeena Stikine

6 Sk - Land Mgmt - Skeena Field Office	6408106	RESERVE/NOTATION OF INTEREST	ENVIRONMENT, PROTECTION OF ENVIRONMENT, RECREATION	TRAPLINE CABIN	Tenure	Ministry Of Environment	Disposition In Good Standing	Driftwood Canyon	R126013		20-Apr-99	20-Apr-99	93L085	That Part Of Section 12, Township 2a, Range 5, 1.8 Coast District	20-Apr-12 Skeena Stikine
6 Sk - Land Mgmt - Skeena Field Office	0312535	RESERVE/NOTATION OF INTEREST	ENVIRONMENT, RESERVE	TRAPLINE CABIN	Tenure	Ministry Of Environment	Disposition In Good Standing	E Lower Post	72017	1-4-6-41 & 5-4-105	31-Dec-99	31-Dec-99	9105.75	Unsurveyed Crown Land, Cassiar District, Between Mile Post	10-Feb-72 Unknown
6 Sk - Land Mgmt - Skeena Field Office	6405313	RESERVE/NOTATION OF INTEREST	COMMERCIAL	TRAPLINE CABIN	Tenure	Ministry Of Environment	Disposition In Good Standing	E Of Knapper Creek	956008	0609007, Larry Austin	31-Dec-99	31-Dec-99	93L036	All That Unserved Crown Land Situated 0.25 West Of Knapper Cree	15-Feb-95 Nadina
6 Sk - Land Mgmt - Skeena Field Office	6405458	7514 RESERVE/NOTATION OF INTEREST	ENVIRONMENT, BOAT HAVEN	TRAPLINE CABIN	Tenure	Ministry Of Environment	Disposition In Good Standing	Ethelda Bay	936068		31-Dec-99	31-Dec-99	103H002	Crown Foreshore Being 8 Part Of The Bed Of All That Unserved Crown Land Situated In	25-Nov-93 Coast Mountains
6 Sk - Land Mgmt - Skeena Field Office	6404298	RESERVE/NOTATION OF INTEREST	COMMERCIAL	TRAPLINE CABIN	Tenure	Ministry Of Environment	Disposition In Good Standing	Farewell Lake	906103	0608047	31-Dec-99	31-Dec-99	93L058	0.5 The Vicinity Of T	05-Dec-90 Nadina
6 Sk - Land Mgmt - Skeena Field Office	6403022	RESERVE/NOTATION OF INTEREST	COMMERCIAL	TRAPLINE CABIN	Tenure	Ministry Of Environment	Disposition In Good Standing	Feak Creek	886033	0610006, Don Roberts	31-Dec-99	31-Dec-99	103023	All That Unserved Crown Land In The 0.09 Vicinity Of The Skeena	14-Mar-88 Coast Mountains
6 Sk - Land Mgmt - Skeena Field Office	6400297	RESERVE/NOTATION OF INTEREST	COMMERCIAL	TRAPLINE CABIN	Tenure	Ministry Of Environment	Disposition In Good Standing	Francois Lake	86795	0604023-Skillen	31-Dec-99	31-Dec-99	93K002	Unsurveyed Crown Land In The Vicinity Of District 0.4 Lot 2473,	20-Jan-86 Nadina
6 Sk - Land Mgmt - Skeena Field Office	6400880	RESERVE/NOTATION OF INTEREST	COMMERCIAL	TRAPLINE CABIN	Tenure	Ministry Of Environment	Disposition In Good Standing	Francois Lake	85774	0604010	31-Dec-99	31-Dec-99	93K002	All That Unserved Crown Land In The 0.08 Vicinity Of Francois L	21-Oct-85 Nadina
6 Sk - Land Mgmt - Skeena Field Office	6403761	RESERVE/NOTATION OF INTEREST	COMMERCIAL	TRAPLINE CABIN	Tenure	Ministry Of Environment	Disposition In Good Standing	Fulton Lake	896021	0608007 Dan Matthew	31-Dec-99	31-Dec-99	93L079	All That Unserved Crown Land In The 0.25 Vicinity Of Unnamed La	07-Apr-89 Nadina
6 Sk - Land Mgmt - Skeena Field Office	6405054	RESERVE/NOTATION OF INTEREST	COMMERCIAL	TRAPLINE CABIN	Tenure	Ministry Of Environment	Disposition In Good Standing	Gabriel Creek	926086	0690025	31-Dec-99	31-Dec-99	93L034	All That Unserved Crown Land In The 0.25 Vicinity Of Gabriel Cr	16-Dec-92 Nadina
6 Sk - Land Mgmt - Skeena Field Office	6405454	RESERVE/NOTATION OF INTEREST	ENVIRONMENT, BOAT HAVEN	TRAPLINE CABIN	Tenure	Ministry Of Environment	Disposition In Good Standing	Goat Cove	936096		31-Dec-99	31-Dec-99	103A079	All That Unserved Crown Foreshore Being 3.8 Part Of The Bed Of	25-Nov-93 North Island-Central Coast
6 Sk - Land Mgmt - Skeena Field Office	6404454	RESERVE/NOTATION OF INTEREST	COMMERCIAL	TRAPLINE CABIN	Tenure	Ministry Of Environment	Disposition In Good Standing	Goosly Lake	916016	0609064-D. Michelle	31-Dec-99	31-Dec-99	93L019	All That Unserved Crown Land In The 0.25 Vicinity Of Bessemer	07-Feb-91 Nadina
6 Sk - Land Mgmt - Skeena Field Office	6406083	RESERVE/NOTATION OF INTEREST	COMMERCIAL	TRAPLINE CABIN	Tenure	Ministry Of Environment	Disposition In Good Standing	Gracey Creek	976049	0621001 David Green	31-Dec-99	31-Dec-99	104B038	All That Unserved Crown Land In The 0.25 Vicinity Of Gracey Cre	24-Oct-97 Skeena Stikine
6 Sk - Land Mgmt - Skeena Field Office	6403193	RESERVE/NOTATION OF INTEREST	COMMERCIAL	TRAPLINE CABIN	Tenure	Ministry Of Environment	Disposition In Good Standing	Guess Creek	886054	0608011	31-Dec-99	31-Dec-99	93L067	All That Unserved Crown Land In The 1 Vicinity Of Desception	30-Mar-88 Skeena Stikine
6 Sk - Land Mgmt - Skeena Field Office	6402146	RESERVE/NOTATION OF INTEREST	COMMERCIAL	TRAPLINE CABIN	Tenure	Ministry Of Environment	Disposition In Good Standing	Gun Lake	85779	0626006	31-Dec-99	31-Dec-99	104J091	All That Unserved Crown Land In The 0.1875 Vicinity Of Teddiech	28-Oct-85 Skeena Stikine
6 Sk - Land Mgmt - Skeena Field Office	6404099	RESERVE/NOTATION OF INTEREST	COMMERCIAL	TRAPLINE CABIN	Tenure	Ministry Of Environment	Disposition In Good Standing	Halfmoon Lake / Eagle River	906018	0623014 W J Matland	31-Dec-99	31-Dec-99	104I072	All That Unserved Crown Land In The 0.5 Vicinity Of Halfmoon L	07-Feb-90 Skeena Stikine
6 Sk - Land Mgmt - Skeena Field Office	6402697	RESERVE/NOTATION OF INTEREST	COMMERCIAL	TRAPLINE CABIN	Tenure	Ministry Of Environment	Disposition In Good Standing	Hazelton	86936	0608035	31-Dec-99	31-Dec-99	93M023	That Part Of District Lot 2920, Cassiar District, 0.25 Containing	26-Aug-86 Skeena Stikine
6 Sk - Land Mgmt - Skeena Field Office	6402965	RESERVE/NOTATION OF INTEREST	COMMERCIAL	TRAPLINE CABIN	Tenure	Ministry Of Environment	Disposition In Good Standing	Henry Island	886032	0611068, L. Mclean	31-Dec-99	31-Dec-99	103J007	That Part Of District Lot 3090, Range 5, Coast 0.25 District, Con	04-Mar-88 Coast Mountains
6 Sk - Land Mgmt - Skeena Field Office	6405693	RESERVE/NOTATION OF INTEREST	ENVIRONMENT, RESERVE	TRAPLINE CABIN	Tenure	Ministry Of Environment	Disposition In Good Standing	Hiuey Lakes	946064		31-Dec-99	31-Dec-99	104J040	All That Unserved Crown Land In The 13764 Vicinity Of Hiuey Lake	23-Jun-94 Skeena Stikine
6 Sk - Land Mgmt - Skeena Field Office	6405518	RESERVE/NOTATION OF INTEREST	COMMERCIAL	TRAPLINE CABIN	Tenure	Ministry Of Environment	Disposition In Good Standing	Intata Reach	946055	0602001	31-Dec-99	31-Dec-99	93F062	All That Unserved Crown Land In The 0.75 Vicinity Of Intata Rea	11-May-94 Nadina
6 Sk - Land Mgmt - Skeena Field Office	6405449	RESERVE/NOTATION OF INTEREST	ENVIRONMENT, BOAT HAVEN	TRAPLINE CABIN	Tenure	Ministry Of Environment	Disposition In Good Standing	James Bay	936089		31-Dec-99	31-Dec-99		All That Unserved Crown Foreshore Being 20.4 Part Of The Bed Of	25-Nov-93 Unknown
6 Sk - Land Mgmt - Skeena Field Office	6403058	RESERVE/NOTATION OF INTEREST	COMMERCIAL	TRAPLINE CABIN	Tenure	Ministry Of Environment	Disposition In Good Standing	Jones Lake / Atlin Lake	876096	0627004 E.&U. Kirschner	31-Dec-99	31-Dec-99	104N071	All That Unserved Crown Land In The 0.5 Vicinity Of Jones Lake	06-Nov-87 Skeena Stikine
6 Sk - Land Mgmt - Skeena Field Office	6404984	RESERVE/NOTATION OF INTEREST	COMMERCIAL	TRAPLINE CABIN	Tenure	Ministry Of Environment	Disposition In Good Standing	Kahan Lake	916084	0625002	31-Dec-99	31-Dec-99	104O024	All That Unserved Crown Land In The 0.5 Vicinity Of Kahan Cree	15-Nov-91 Skeena Stikine
6 Sk - Land Mgmt - Skeena Field Office	6405460	RESERVE/NOTATION OF INTEREST	ENVIRONMENT, BOAT HAVEN	TRAPLINE CABIN	Tenure	Ministry Of Environment	Disposition In Good Standing	Kelp Passage	936078		31-Dec-99	31-Dec-99	103J009	All That Unserved Crown Foreshore Being 53 Part Of The Bed Of	25-Nov-93 Coast Mountains
6 Sk - Land Mgmt - Skeena Field Office	6406506	RESERVE/NOTATION OF INTEREST	COMMERCIAL	TRAPLINE CABIN	Tenure	Ministry Of Environment	Disposition In Good Standing	Kinaskan Lake	006014	0621020 Sidney Creyke	31-Dec-99	31-Dec-99	104G059	All That Unserved Crown Land In The 0.25 Vicinity Of Kinaskan L	28-Mar-00 Skeena Stikine
6 Sk - Land Mgmt - Skeena Field Office	6404793	RESERVE/NOTATION OF INTEREST	COMMERCIAL	TRAPLINE CABIN	Tenure	Ministry Of Environment	Disposition In Good Standing	King Salmon Lake	956001	0626015 0621008 Claude Charette	31-Dec-99	31-Dec-99	104K076	That Pol.Or Tract Of Land Shown Out'D In 0.25 Red(King Salmon La	22-Dec-94 Skeena Stikine
6 Sk - Land Mgmt - Skeena Field Office	6403026	RESERVE/NOTATION OF INTEREST	COMMERCIAL	TRAPLINE CABIN	Tenure	Ministry Of Environment	Disposition In Good Standing	Klastine River	876079		31-Dec-99	31-Dec-99	104J009	All That Unserved Crown Land In The 1 Vicinity Of Morchuea C	05-Oct-87 Skeena Stikine
6 Sk - Land Mgmt - Skeena Field Office	6405035	RESERVE/NOTATION OF INTEREST	COMMERCIAL	TRAPLINE CABIN	Tenure	Ministry Of Environment	Disposition In Good Standing	Klo Creek	926008	0609005 Baggerman	31-Dec-99	31-Dec-99	93L038	All That Unserved Crown Land In The 0.25 Vicinity Of Klo Creek,	06-Jan-92 Nadina
6 Sk - Land Mgmt - Skeena Field Office	6408134	RESERVE/NOTATION OF INTEREST	COMMERCIAL	TRAPLINE CABIN	Tenure	Ministry Of Environment	Disposition In Good Standing	Klouth Canyon	R096005	Tr0615013 Steve Leander	07-Apr-99	07-Apr-99	103I098	All That Unserved Crown Land Lying West 0.25 Of District Lot 50	07-Apr-09 Skeena Stikine
6 Sk - Land Mgmt - Skeena Field Office	6406043	RESERVE/NOTATION OF INTEREST	COMMERCIAL	TRAPLINE CABIN	Tenure	Ministry Of Environment	Disposition In Good Standing	Koshin River	966028	0626006 John Reed	31-Dec-99	31-Dec-99	104J072	All That Unserved Crown Land In The 0.25 Vicinity Of Koshin Riv	17-Oct-96 Skeena Stikine

6 Sk - Land Mgmt - Skeena Field Office	6406612	RESERVE/NOTATION	NOTATION OF INTEREST	COMMERCIAL	TRAPLINE CABIN	Tenure	Ministry Of Environment	Disposition In Good Standing	Kuldo Creek	006027	630018 Beatrice Rabocz	31-Dec-99	31-Dec-99	93M081	All That Unsurveyed Crown Land In The 0.25 Vicinity Of Kuldo Cree That Part Of District Lot 2885, Range 4, Coast	24-Aug-00 Skeena Stikine
6 Sk - Land Mgmt - Skeena Field Office	6404308	RESERVE/NOTATION	NOTATION OF INTEREST	COMMERCIAL	TRAPLINE CABIN	Tenure	Ministry Of Environment	Disposition In Good Standing	Kumealon Inlet	906090		31-Dec-99	31-Dec-99	103H081	0.25 District.	12-Oct-90 Coast Mountains
6 Sk - Land Mgmt - Skeena Field Office	6405469	RESERVE/NOTATION	NOTATION OF INTEREST	ENVIRONMENT,	BOAT HAVEN	Tenure	Ministry Of Environment	Disposition In Good Standing	Kumealon Island	936080		31-Dec-99	31-Dec-99	103G090	All That Unsurveyed Crown Foreshore Being 12.1 Part Of The Bed Of All That Unsurveyed Crown Land In The	25-Nov-93 Coast Mountains
6 Sk - Land Mgmt - Skeena Field Office	6401425	RESERVE/NOTATION	NOTATION OF INTEREST	COMMERCIAL	TRAPLINE CABIN	Tenure	Ministry Of Environment	Disposition In Good Standing	Kuthal Lake	926037	0626021	31-Dec-99	31-Dec-99	104N024	0.25 Vicinity Of Kuthal Lak All That Unsurveyed Crown Land In The	03-Mar-92 Skeena Stikine
6 Sk - Land Mgmt - Skeena Field Office	6408337	RESERVE/NOTATION	NOTATION OF INTEREST	COMMERCIAL	TRAPLINE CABIN	Tenure	Ministry Of Environment	Disposition In Good Standing	Lakelse Lake	R116002	610014	11-Aug-99	11-Nov-21	103I036	0.25 Vicinity Of Mt. Little	11-Aug-11 Coast Mountains
6 Sk - Land Mgmt - Skeena Field Office	6405471	6023	RESERVE/NOTATION	NOTATION OF INTEREST	ENVIRONMENT,	BOAT HAVEN	Tenure	Ministry Of Environment	Disposition In Good Standing	Legace Bay	936073	31-Dec-99	31-Dec-99	103J059	All That Unsurveyed Crown Foreshore Being 10 Part Of The Bed O All That Unsurveyed Crown Land In The	25-Nov-93 Coast Mountains
6 Sk - Land Mgmt - Skeena Field Office	6401096	RESERVE/NOTATION	NOTATION OF INTEREST	COMMERCIAL	TRAPLINE CABIN	Tenure	Ministry Of Environment	Disposition In Good Standing	Leo Lake	85780	0623010	31-Dec-99	31-Dec-99	104P096	0.37 Vicinity Of Leo Lake, Unsurveyed Crown Land In The Vicinity Of Little	28-Oct-85 Skeena Stikine
6 Sk - Land Mgmt - Skeena Field Office	6402804	RESERVE/NOTATION	NOTATION OF INTEREST	COMMERCIAL	TRAPLINE CABIN	Tenure	Ministry Of Environment	Disposition In Good Standing	Little Cedar River	86954	0615015 Harry Ridler	31-Dec-99	31-Dec-99	103I096	0.09 Cedar River, All That Unsurveyed Crown Land In The	10-Oct-86 Coast Mountains
6 Sk - Land Mgmt - Skeena Field Office	6402411	RESERVE/NOTATION	NOTATION OF INTEREST	COMMERCIAL	TRAPLINE CABIN	Tenure	Ministry Of Environment	Disposition In Good Standing	Long Island, Babine Lake	85784	0608005	31-Dec-99	31-Dec-99	93L100	0.09 Vicinity Of Long Islan All That Unsurveyed Crown Land In The	31-Oct-85 Nadina
6 Sk - Land Mgmt - Skeena Field Office	6408374	RESERVE/NOTATION	NOTATION OF INTEREST	COMMERCIAL	TRAPLINE CABIN	Tenure	Ministry Of Environment	Disposition In Good Standing	Lower Pinkut Road	R126015	606009	02-May-99	02-May-99	93K042	0.094 Vicinity Of Pinkut Cre All That Unsurveyed Crown Land In The	02-May-12 Nadina
6 Sk - Land Mgmt - Skeena Field Office	6404127	RESERVE/NOTATION	NOTATION OF INTEREST	COMMERCIAL	TRAPLINE CABIN UREPIRE CREATIO N	Tenure	Ministry Of Environment	Disposition In Good Standing	Lucy Lake & Whitesail Lake	906017	0604043	31-Dec-99	31-Dec-99	93E067	0.5 Vicinity Of Lucy Lake	12-Jan-90 Nadina
6 Sk - Land Mgmt - Skeena Field Office	6403521	RESERVE/NOTATION	NOTATION OF INTEREST	ENVIRONMENT,	RESERVE	Tenure	Ministry Of Environment	Disposition In Good Standing	Macdonald Bay	886159	3-11-3-5-1	31-Dec-99	31-Dec-99		All That Unsurveyed Crown Land In The 330 Vicinity Of Macdonald All That Unsurveyed Crown Land In The	12-Dec-88 Unknown
6 Sk - Land Mgmt - Skeena Field Office	6405622	RESERVE/NOTATION	NOTATION OF INTEREST	COMMERCIAL	TRAPLINE CABIN	Tenure	Ministry Of Environment	Disposition In Good Standing	Mckee Creek	946081	0625014	31-Dec-99	31-Dec-99	104N043	0.25 Vicinity Of Mckee Cree All That Unsurveyed Crown Land Situated	17-Oct-94 Skeena Stikine
6 Sk - Land Mgmt - Skeena Field Office	6405965	RESERVE/NOTATION	NOTATION OF INTEREST	COMMERCIAL	TRAPLINE CABIN UREPIRE CREATIO N	Tenure	Ministry Of Environment	Disposition In Good Standing	Mess Creek	966031	0621006 N.K. Cottrell	31-Dec-99	31-Dec-99		0.75 Southwest Of Mess La	23-Oct-96 Unknown
6 Sk - Land Mgmt - Skeena Field Office	6403525	RESERVE/NOTATION	NOTATION OF INTEREST	ENVIRONMENT,	RESERVE	Tenure	Ministry Of Environment	Disposition In Good Standing	Mitchell Cove	886152	3-11-3-5-1	31-Dec-99	31-Dec-99	103H033	All That Unsurveyed Crown Land In The 97.5 Vicinity Of Mitchell C All That Unsurveyed Crown Land In The	07-Dec-88 Coast Mountains
6 Sk - Land Mgmt - Skeena Field Office	6405725	RESERVE/NOTATION	NOTATION OF INTEREST	COMMERCIAL	TRAPLINE CABIN	Tenure	Ministry Of Environment	Disposition In Good Standing	Morice Lake	956022	0609021-Paul J	31-Dec-99	31-Dec-99	93L003	0.5 Vicinity Of Morice Lak All That Unsurveyed Crown Land Situated In	18-Jul-95 Nadina
6 Sk - Land Mgmt - Skeena Field Office	6405517	RESERVE/NOTATION	NOTATION OF INTEREST	COMMERCIAL	TRAPLINE CABIN	Tenure	Ministry Of Environment	Disposition In Good Standing	Morice River Morice River /	946051		31-Dec-99	31-Dec-99	93L025	0.25 The Vicinity Of A All That Unsurveyed Crown Land In The	25-Mar-94 Nadina
6 Sk - Land Mgmt - Skeena Field Office	6402412	RESERVE/NOTATION	NOTATION OF INTEREST	COMMERCIAL	TRAPLINE CABIN WATERSH ED	Tenure	Ministry Of Environment	Disposition In Good Standing	Houston Tommy Creek	86800	0609013 Michell	31-Dec-99	31-Dec-99	93L026	0.09 Vicinity Of Morice Riv Uns. C.L. Vic. Of Corya Creek, Cassiar; Uns. C.L.	22-Jan-86 Nadina
6 Sk - Land Mgmt - Skeena Field Office	6403344	RESERVE/NOTATION	NOTATION OF INTEREST	ENVIRONMENT,	RESERVE ECOLOGI CAL	Tenure	Ministry Of Environment	Disposition In Good Standing	Moricetown	886105		31-Dec-99	31-Dec-99	93M004	14700 Vic. Of Jo	05-Aug-88 Skeena Stikine
6 Sk - Land Mgmt - Skeena Field Office	0347126	RESERVE/NOTATION	NOTATION OF INTEREST	ENVIRONMENT,	RESERVE	Tenure	Ministry Of Environment	Disposition In Good Standing	Mt. Mansfield	84674	4-5-4-128	31-Dec-99	31-Dec-99	114P087	All That Unsurveyed Crown Land In The 6023.943 Vicinity Of Mt Mansfie That Part Of District Lot 4512, Range 5, Coast	13-Nov-84 Skeena Stikine
6 Sk - Land Mgmt - Skeena Field Office	6405960	RESERVE/NOTATION	NOTATION OF INTEREST	COMMERCIAL	TRAPLINE CABIN	Tenure	Ministry Of Environment	Disposition In Good Standing	N Of Francois Lake	956035	0604023(Russ Skillen)	31-Dec-99	31-Dec-99	93K003	0.25 District. Con Unsurveyed Crown Land In The Vicinity Of Morice	19-Dec-95 Nadina
6 Sk - Land Mgmt - Skeena Field Office	6402484	RESERVE/NOTATION	NOTATION OF INTEREST	COMMERCIAL	TRAPLINE CABIN	Tenure	Ministry Of Environment	Disposition In Good Standing	Nanika River	86802	0609021 Harvey Scott	31-Dec-99	31-Dec-99	93L003	0.4 Lake, Range That Part Of District Lot 1407 (Site 3), Range 4,	24-Jan-86 Nadina
6 Sk - Land Mgmt - Skeena Field Office	6406079	RESERVE/NOTATION	NOTATION OF INTEREST	COMMERCIAL	TRAPLINE CABIN UREPIRE CREATIO N	Tenure	Ministry Of Environment	Disposition In Good Standing	Nataikuz Lake	976031	0601010 Bill Murphy	31-Dec-99	31-Dec-99	93F033	1.32 Coast Dist	16-Apr-97 Nadina
6 Sk - Land Mgmt - Skeena Field Office	6402487	RESERVE/NOTATION	NOTATION OF INTEREST	ENVIRONMENT,	RESERVE	Tenure	Ministry Of Environment	Disposition In Good Standing	Ne Of Meziadin	86631	0617006-S.L. Emmerton	31-Dec-99	31-Dec-99	104A068	All That Unsurveyed Crown Land In The 0.18 Vicinity Of Nass River That Part Of District Lot 1423 (1 Site), Together	27-Mar-86 Coast Mountains
6 Sk - Land Mgmt - Skeena Field Office	6403040	RESERVE/NOTATION	NOTATION OF INTEREST	COMMERCIAL	TRAPLINE CABIN	Tenure	Ministry Of Environment	Disposition In Good Standing	Nelson River / Star Creek	886035	0615008, L. Wa	31-Dec-99	31-Dec-99	103I076	0.27 With Unsur	14-Mar-88 Coast Mountains
6 Sk - Land Mgmt - Skeena Field Office	6405447	RESERVE/NOTATION	NOTATION OF INTEREST	ENVIRONMENT,	BOAT HAVEN UREPIRE CREATIO N	Tenure	Ministry Of Environment	Disposition In Good Standing	Nowish Island	936092		31-Dec-99	31-Dec-99	103A058	Unsurveyed Crown Foreshore Being Part Of 5.3 The Bed Of Nowish C	25-Nov-93 North Island-Central Coast
6 Sk - Land Mgmt - Skeena Field Office	0318988	RESERVE/NOTATION	NOTATION OF INTEREST	ENVIRONMENT,	RESERVE	Tenure	Ministry Of Environment	Disposition In Good Standing	Nw Of Stewart	73750	1-5-4-74	31-Dec-99	31-Dec-99	104B046	All That Unsurveyed Crown Land In The 10822.92 Vicinity Of Lava Lakes That Part Of The Northwest 1/4 Of District	28-Nov-73 Skeena Stikine
6 Sk - Land Mgmt - Skeena Field Office	6402491	RESERVE/NOTATION	NOTATION OF INTEREST	COMMERCIAL	TRAPLINE CABIN	Tenure	Ministry Of Environment	Disposition In Good Standing	Owen Creek	86632	0609008 George	31-Dec-99	31-Dec-99	93L017	0.018 Lot 3414(Site 1) All That Unsurveyed Crown Land In The	27-Mar-86 Nadina
6 Sk - Land Mgmt - Skeena Field Office	6405705	RESERVE/NOTATION	NOTATION OF INTEREST	COMMERCIAL	TRAPLINE CABIN	Tenure	Ministry Of Environment	Disposition In Good Standing	Owl Creek	956011	0617015 M. Lau	31-Dec-99	31-Dec-99	104A091	0.5 Vicinity Of Owl Creek	28-Feb-95 Skeena Stikine

6 Sk - Land Mgmt - Skeena Field Office	6402853	RESERVE/NOTATION	NOTATION OF INTEREST	COMMERCIAL	TRAPLINE CABIN	Tenure	Ministry Of Environment	Disposition In Good Standing	Owl Lake	876001	0605003 Vossen	31-Dec-99	31-Dec-99 93K015	All That Unsurveyed Crown Land In The Vicinity Of Owl Lake, All That Unsurveyed Crown Land In The Vicinity Of Paddy Lake	31-Dec-86 Vanderhoof
6 Sk - Land Mgmt - Skeena Field Office	6403207	RESERVE/NOTATION	NOTATION OF INTEREST	COMMERCIAL	TRAPLINE CABIN	Tenure	Ministry Of Environment	Disposition In Good Standing	Paddy Lake	886024	0625010 - Garry Hewins	31-Dec-99	31-Dec-99 104N026	0.5 Vicinity Of Paddy Lake	22-Feb-88 Skeena Stikine
6 Sk - Land Mgmt - Skeena Field Office	6400577	RESERVE/NOTATION	NOTATION OF INTEREST	COMMERCIAL	TRAPLINE CABIN	Tenure	Ministry Of Environment	Disposition In Good Standing	Panorama Lake	876087	6170004 0604052 Edward Westgarde	31-Dec-99	31-Dec-99 104A078	0.09 Vicinity Of Panorama L All That Unsurveyed Crown Land In The Vicinity Of Parrott La	30-Oct-87 Coast Mountains
6 Sk - Land Mgmt - Skeena Field Office	6403035	RESERVE/NOTATION	NOTATION OF INTEREST	COMMERCIAL	TRAPLINE CABIN	Tenure	Ministry Of Environment	Disposition In Good Standing	Parrott Lakes	876101		31-Dec-99	31-Dec-99 93L018	0.25 Vicinity Of Parrott La All That Unsurveyed Crown Land Lying Approximately 6.24 Km	30-Nov-87 Nadina
6 Sk - Land Mgmt - Skeena Field Office	6408353	RESERVE/NOTATION	NOTATION OF INTEREST	COMMERCIAL	TRAPLINE CABIN	Tenure	Ministry Of Environment	Disposition In Good Standing	Pike Lake	R126019	6270004	01-May-99	01-May-99 104M100	0.25 W That Part Of District Lot 3076, Range 5, Coast	01-May-12 Skeena Stikine
6 Sk - Land Mgmt - Skeena Field Office	6402459	RESERVE/NOTATION	NOTATION OF INTEREST	COMMERCIAL	TRAPLINE CABIN	Tenure	Ministry Of Environment	Disposition In Good Standing	Pitman Siding	86640		31-Dec-99	31-Dec-99 103I069	0.09 District, Con	27-Mar-86 Coast Mountains
6 Sk - Land Mgmt - Skeena Field Office	6405444	RESERVE/NOTATION	NOTATION OF INTEREST	ENVIRONMENT, I	BOAT HAVEN	Tenure	Ministry Of Environment	Disposition In Good Standing	Pitt Island	936099		31-Dec-99	31-Dec-99 103G080	All That Unsurveyed Crown Foreshore Being 8.762 Part Of The Bed Of All That Unsurveyed Crown Foreshore Being	25-Nov-93 Coast Mountains
6 Sk - Land Mgmt - Skeena Field Office	6405475	RESERVE/NOTATION	NOTATION OF INTEREST	ENVIRONMENT, I	BOAT HAVEN UREP/RE CREATIO N	Tenure	Ministry Of Environment	Disposition In Good Standing	Pitt Island	936069		31-Dec-99	31-Dec-99 103H051	5 Part Of The Bed Of	25-Nov-93 Coast Mountains
6 Sk - Land Mgmt - Skeena Field Office	0077832	RESERVE/NOTATION	NOTATION OF INTEREST	ENVIRONMENT, I	RESERVE	Tenure	Ministry Of Environment	Disposition In Good Standing	S Of Engineer	68317	5-4-066	31-Dec-99	31-Dec-99 104M049	All That Unsurveyed Crown Land Together With The Surface Of All That Unsurveyed Crown Land Situated	20-Sep-68 Skeena Stikine
6 Sk - Land Mgmt - Skeena Field Office	6405648	RESERVE/NOTATION	NOTATION OF INTEREST	COMMERCIAL	TRAPLINE CABIN	Tenure	Ministry Of Environment	Disposition In Good Standing	S Of Ootsa Lake	956034	0602003	31-Dec-99	31-Dec-99 93F061	0.25 South Of Ootsa Lake, All That Unsurveyed Crown Land In The	08-Dec-95 Nadina
6 Sk - Land Mgmt - Skeena Field Office	6405549	RESERVE/NOTATION	NOTATION OF INTEREST	COMMERCIAL	TRAPLINE CABIN	Tenure	Ministry Of Environment	Disposition In Good Standing	Salmon Run Creek	936103	0609035 C. War	31-Dec-99	31-Dec-99 103I050	0.25 Vicinity Of Salmon Run All That Unsurveyed Crown Land In The	24-Dec-93 Coast Mountains
6 Sk - Land Mgmt - Skeena Field Office	6406145	RESERVE/NOTATION	NOTATION OF INTEREST	COMMERCIAL	TRAPLINE CABIN	Tenure	Ministry Of Environment	Disposition In Good Standing	Shelford Creek	976030	0604039 0604039 James McCallion	31-Dec-99	31-Dec-99 93E088	0.25 Vicinity Of Shelford C All That Unsurveyed Crown Land In The	04-Mar-97 Nadina
6 Sk - Land Mgmt - Skeena Field Office	6405649	RESERVE/NOTATION	NOTATION OF INTEREST	COMMERCIAL	TRAPLINE CABIN	Tenure	Ministry Of Environment	Disposition In Good Standing	Shelford Lake	956021		31-Dec-99	31-Dec-99 93E086	0.0625 Vicinity Of Shelford L All That Unsurveyed Crown Foreshore Being	12-Jul-95 Nadina
6 Sk - Land Mgmt - Skeena Field Office	6405468	RESERVE/NOTATION	NOTATION OF INTEREST	ENVIRONMENT, I	BOAT HAVEN	Tenure	Ministry Of Environment	Disposition In Good Standing	Ship Anchorage	936095		31-Dec-99	31-Dec-99 103H072	3.8 Part Of The Bed Of All That Unsurveyed Crown Land In The	25-Nov-93 Coast Mountains
6 Sk - Land Mgmt - Skeena Field Office	6408103	RESERVE/NOTATION	NOTATION OF INTEREST	COMMERCIAL	TRAPLINE CABIN	Tenure	Ministry Of Environment	Disposition In Good Standing	Sibola Creek	R086032	Tro604045 Brad Eakin	30-Dec-99	30-Dec-99 93E075	0.25 Vicinity Of Sibola Cre Unsurveyed Crown Land In The Vicinity Of Skeena	30-Dec-08 Nadina
6 Sk - Land Mgmt - Skeena Field Office	6402774	RESERVE/NOTATION	NOTATION OF INTEREST	COMMERCIAL	TRAPLINE CABIN	Tenure	Ministry Of Environment	Disposition In Good Standing	Skeena River	86958	0609055 Jones & Hayward	31-Dec-99	31-Dec-99 103I012	0.09 River At Ayt All That Unsurveyed Crown Land In The	08-Oct-86 Coast Mountains
6 Sk - Land Mgmt - Skeena Field Office	6403607	RESERVE/NOTATION	NOTATION OF INTEREST	COMMERCIAL	TRAPLINE CABIN	Tenure	Ministry Of Environment	Disposition In Good Standing	Skeena River	886157		31-Dec-99	31-Dec-99 103I099	1 Vicinity Of Hells Bell All That Unsurveyed Crown Land In The	28-Nov-88 Skeena Stikine
6 Sk - Land Mgmt - Skeena Field Office	6405256	RESERVE/NOTATION	NOTATION OF INTEREST	COMMERCIAL	TRAPLINE CABIN	Tenure	Ministry Of Environment	Disposition In Good Standing	Skeena River	956012	0610008 John Leblanc 0610014 Gunnar Chelsberg	31-Dec-99	31-Dec-99 103I034	0.04 Vicinity Of Skeena Riv All That Unsurveyed Crown Land In The	14-Mar-95 Coast Mountains
6 Sk - Land Mgmt - Skeena Field Office	6403559	RESERVE/NOTATION	NOTATION OF INTEREST	COMMERCIAL	TRAPLINE CABIN	Tenure	Ministry Of Environment	Disposition In Good Standing	Skeena River	886155		31-Dec-99	31-Dec-99 103I036	0.25 Vicinity Of The Skeena All That Unsurveyed Crown Land In The	09-Dec-88 Coast Mountains
6 Sk - Land Mgmt - Skeena Field Office	6405522	RESERVE/NOTATION	NOTATION OF INTEREST	COMMERCIAL	TRAPLINE CABIN	Tenure	Ministry Of Environment	Disposition In Good Standing	Skowill Creek	946062	0616011	31-Dec-99	31-Dec-99 104A062	0.25 Vicinity Of Skowill Cr All That Unsurveyed Crown Foreshore Being	14-Jun-94 Coast Mountains
6 Sk - Land Mgmt - Skeena Field Office	6405452	RESERVE/NOTATION	NOTATION OF INTEREST	ENVIRONMENT, I	BOAT HAVEN	Tenure	Ministry Of Environment	Disposition In Good Standing	Smithers Island	936098		31-Dec-99	31-Dec-99	2.737 Part Of The Bed He All That Unsurveyed Crown Land In The	25-Nov-93 Unknown
6 Sk - Land Mgmt - Skeena Field Office	6400100	RESERVE/NOTATION	NOTATION OF INTEREST	COMMERCIAL	TRAPLINE CABIN	Tenure	Ministry Of Environment	Disposition In Good Standing	South Otter Lake	936063	0623013 622002 Francis Gleason	31-Dec-99	31-Dec-99 104P067	0.25 Vicinity Of Otter Lake All That Unsurveyed Crown Land In The	15-Nov-93 Skeena Stikine
6 Sk - Land Mgmt - Skeena Field Office	6406077	RESERVE/NOTATION	NOTATION OF INTEREST	COMMERCIAL	TRAPLINE CABIN	Tenure	Ministry Of Environment	Disposition In Good Standing	Stikine River	976009		31-Dec-99	31-Dec-99 104G012	0.25 Vicinity Of The Stikine All That Unsurveyed Crown Land In The	20-Feb-97 Skeena Stikine
6 Sk - Land Mgmt - Skeena Field Office	6402907	RESERVE/NOTATION	NOTATION OF INTEREST	COMMERCIAL	TRAPLINE CABIN	Tenure	Ministry Of Environment	Disposition In Good Standing	Stikine River	876027	0621 T017 Ruth Sampson	31-Dec-99	31-Dec-99 104B091	0.09 Vicinity Of Stikine Ri All That Unsurveyed Crown Land In The	30-Mar-87 Skeena Stikine
6 Sk - Land Mgmt - Skeena Field Office	6406401	RESERVE/NOTATION	NOTATION OF INTEREST	COMMERCIAL	TRAPLINE CABIN	Tenure	Ministry Of Environment	Disposition In Good Standing	Stikine River	006002		31-Dec-99	31-Dec-99 104B082	0.25 Vicinity Of District L All That Unsurveyed Crown Land In The	24-Mar-00 Skeena Stikine
6 Sk - Land Mgmt - Skeena Field Office	6404799	RESERVE/NOTATION	NOTATION OF INTEREST	COMMERCIAL	TRAPLINE CABIN	Tenure	Ministry Of Environment	Disposition In Good Standing	Tahtsa Reach	916020	0604047 Rupert Seel	31-Dec-99	31-Dec-99 93E065	0.5 Vicinity Tahtsa Reach All That Unsurveyed Crown Land In The	20-Feb-91 Nadina
6 Sk - Land Mgmt - Skeena Field Office	6405783	RESERVE/NOTATION	NOTATION OF INTEREST	COMMERCIAL	TRAPLINE CABIN	Tenure	Ministry Of Environment	Disposition In Good Standing	Tahtsa Reach	966022	0604037 David Stearns 0619005 Richard Klocker	31-Dec-99	31-Dec-99 93E065	0.25 Vicinity Of Tahtsa Rea Unsurveyed Crown Land In The Vicinity Of Tanzilla	13-Aug-96 Nadina
6 Sk - Land Mgmt - Skeena Field Office	6403541	RESERVE/NOTATION	NOTATION OF INTEREST	COMMERCIAL	TRAPLINE CABIN	Tenure	Ministry Of Environment	Disposition In Good Standing	Tanzilla River	886126		31-Dec-99	31-Dec-99 104I031	0.5 River, Tog That Portion Of The Southwest 1/4 Of District	30-Sep-88 Skeena Stikine
6 Sk - Land Mgmt - Skeena Field Office	6402657	RESERVE/NOTATION	NOTATION OF INTEREST	COMMERCIAL	TRAPLINE CABIN	Tenure	Ministry Of Environment	Disposition In Good Standing	Tchesinkut Lake	86921	0604024	31-Dec-99	31-Dec-99 93K003	0.09 Lot 6696, Ran All That Unsurveyed Crown Land In The	30-Jul-86 Nadina
6 Sk - Land Mgmt - Skeena Field Office	6404939	RESERVE/NOTATION	NOTATION OF INTEREST	COMMERCIAL	TRAPLINE CABIN	Tenure	Ministry Of Environment	Disposition In Good Standing	Telegraph Creek	916091	0625018- Carlson	31-Dec-99	31-Dec-99 104N072	0.25 Vicinity Of Unnamed La That Part Of District Lot	09-Dec-91 Skeena Stikine
6 Sk - Land Mgmt - Skeena Field Office	6402704	RESERVE/NOTATION	NOTATION OF INTEREST	COMMERCIAL	TRAPLINE CABIN	Tenure	Ministry Of Environment	Disposition In Good Standing	Telegraph Passage	86957	0611037 E. Dickens	31-Dec-99	31-Dec-99 103J010	58, Range 5, Coast 0.09 District, Conta	08-Oct-86 Coast Mountains

6 Sk - Land Mgmnt - Skeena Field Office	6407549	RESERVE/NOTATION	NOTATION OF INTEREST	ENVIRONMENT, FISH AND WILDLIFE MANAGEMENT, UREP/RE CREATION	Tenure	Ministry Of Environment	Disposition In Good Standing	Telkwa	017170		17-Aug-99	17-Aug-99	93L067	1224.627	All That Parcel Or Tract Of Land In The Vicinity Of Round La	17-Aug-04	Skeena Stikine
6 Sk - Land Mgmnt - Skeena Field Office	6403527	RESERVE/NOTATION	NOTATION OF INTEREST	ENVIRONMENT, RESERVE	Tenure	Ministry Of Environment	Disposition In Good Standing	Triumph Bay	886151	3-11-3-5-1	31-Dec-99	31-Dec-99	103H047		All That Unsurveyed Crown Land In The 24 Vicinity Of Triumph Bay Unsurveyed Crown Land In The Vicinity Of The	07-Dec-88	Coast Mountains
6 Sk - Land Mgmnt - Skeena Field Office	6402793	RESERVE/NOTATION	NOTATION OF INTEREST	COMMERCIAL	TRAPLINE CABIN	Tenure	Ministry Of Environment	Disposition In Good Standing	Troitsa Lake	876000		31-Dec-99	31-Dec-99	93E054	0.09 West End Of Troi	31-Dec-86	Nadina
6 Sk - Land Mgmnt - Skeena Field Office	6408176	RESERVE/NOTATION	NOTATION OF INTEREST	COMMERCIAL	TRAPLINE CABIN	Tenure	Ministry Of Environment	Disposition In Good Standing	Twain Creek	R106008	608010 Dave Sturgeon	19-Apr-99	19-Apr-99	93K051	0.251 Vicinity Of Twain Cree All That Unsurveyed Crown Land In The	19-Apr-10	Nadina
6 Sk - Land Mgmnt - Skeena Field Office	6403404	RESERVE/NOTATION	NOTATION OF INTEREST	COMMERCIAL	TRAPLINE CABIN	Tenure	Ministry Of Environment	Disposition In Good Standing	Twin River	886120	06211002	31-Dec-99	31-Dec-99	104B075	0.25 Vicinity Of Iskut Rive All That Unsurveyed Crown Land In The	26-Aug-88	Skeena Stikine
6 Sk - Land Mgmnt - Skeena Field Office	6403027	RESERVE/NOTATION	NOTATION OF INTEREST	COMMERCIAL	TRAPLINE CABIN	Tenure	Ministry Of Environment	Disposition In Good Standing	Unuk River	876076	0621001 David Green	31-Dec-99	31-Dec-99	104B048	0.27 Vicinity Of Unuk River All That Unsurveyed Crown Land In The	06-Oct-87	Skeena Stikine
6 Sk - Land Mgmnt - Skeena Field Office	6405016	RESERVE/NOTATION	NOTATION OF INTEREST	COMMERCIAL	TRAPLINE CABIN	Tenure	Ministry Of Environment	Disposition In Good Standing	Verrett River	926016	06211002	31-Dec-99	31-Dec-99	104B076	0.25 Vicinity Of Verrett Ri All That Unsurveyed Crown Land In The	16-Jan-92	Skeena Stikine
6 Sk - Land Mgmnt - Skeena Field Office	6404068	RESERVE/NOTATION	NOTATION OF INTEREST	COMMERCIAL	TRAPLINE CABIN	Tenure	Ministry Of Environment	Disposition In Good Standing	W Of Henkle Creek	896082	06041049	31-Dec-99	31-Dec-99	93L010	0.25 Vicinity Of Henkle Cre All That Unsurveyed Crown Land In The	15-Dec-89	Nadina
6 Sk - Land Mgmnt - Skeena Field Office	6402458	RESERVE/NOTATION	NOTATION OF INTEREST	COMMERCIAL	TRAPLINE CABIN	Tenure	Ministry Of Environment	Disposition In Good Standing	Whitesail Lake	86604	06041044	31-Dec-99	31-Dec-99	93E045	0.09 Vicinity Of Whitesail All That Unsurveyed Crown Foreshore Being	28-Jan-86	Nadina
6 Sk - Land Mgmnt - Skeena Field Office	6405450	RESERVE/NOTATION	NOTATION OF INTEREST	ENVIRONMENT, BOAT, HAVEN	Tenure	Ministry Of Environment	Disposition In Good Standing	Windy Bay	936082			31-Dec-99	31-Dec-99	103A079	7.3 Part Of The Bed Of All That Unsurveyed Crown Foreshore Being	25-Nov-93	North Island-Central Coast
6 Sk - Land Mgmnt - Skeena Field Office	6405473	6337	RESERVE/NOTATION	NOTATION OF INTEREST	ENVIRONMENT, BOAT, HAVEN	Tenure	Ministry Of Environment	Disposition In Good Standing	Winter Inlet	936083		31-Dec-99	31-Dec-99	103J088	22 Part Of The Bed Of All That Unsurveyed Crown Land In The	25-Nov-93	Coast Mountains
6 Sk - Land Mgmnt - Skeena Field Office	6406757	RESERVE/NOTATION	NOTATION OF INTEREST	COMMERCIAL	TRAPLINE CABIN	Tenure	Ministry Of Environment	Disposition In Good Standing	Yehinko Lake	006028	6211017 Bill Sampson	31-Dec-99	31-Dec-99	104G064	1 Vicinity Of Yehinko La All That Unsurveyed Crown Foreshore Being	24-Aug-00	Skeena Stikine
6 Sk - Land Mgmnt - Skeena Field Office	6405472	6280	RESERVE/NOTATION	NOTATION OF INTEREST	ENVIRONMENT, BOAT, HAVEN	Tenure	Ministry Of Environment	Disposition In Good Standing	Zumtela Bay	936086		31-Dec-99	31-Dec-99	103J059	10 Part Of The Bed Of Those Parts Of District Lots 4988 (Site 3) And	25-Nov-93	Coast Mountains
6 Sk - Land Mgmnt - Skeena Field Office	6402485	RESERVE/NOTATION	NOTATION OF INTEREST	COMMERCIAL	TRAPLINE CABIN	Tenure	Ministry Of Environment	Disposition In Good Standing	Zymagoltz River	86794	0615006 Otto Lindstrom	31-Dec-99	31-Dec-99	103I066	0.36 4992 (Site 2) Unsurveyed Crown Land In The Vicinity Of	17-Jan-86	Coast Mountains
6 Sk - Land Mgmnt - Skeena Field Office	6402466	RESERVE/NOTATION	NOTATION OF INTEREST	COMMERCIAL	TRAPLINE CABIN	Tenure	Ministry Of Environment	Disposition In Good Standing	Zymoetz / Kitnaya	86602		31-Dec-99	31-Dec-99	93L041	0.45 Zymoetz River (Site	28-Jan-86	Coast Mountains

Unit	File #	UREP#	Type	Subtype	Purpose	Subpurpose	Stage	Client Name	Status	Location	Document #	OIC	Client File	Expiry Date	Review Date	Map Sheet #	Total Area (ha)	Legal Description	Commence ment Date	FDistrict
6 Sk - Land Mgmt - Skeena Field Office	0138780		RESERVE/OTATION	SEC 15 OIC RESERVE	ENVIRONMENT, CONSERVATION, & RECR	UREP/RECR EATION RESERVE	Tenure	Ministry Of Environment	Disposition In Good Standing	Aldrich Lake	56133	1671/56	1-5-2-131	31-Dec-99	31-Dec-99	93L074	14.39	All That Unsurveyed Crown Land In The Vicinity Of Aldrich La	06-Jul-55	Skeena Stikine
6 Sk - Land Mgmt - Skeena Field Office	6402317		RESERVE/OTATION	SEC 15 OIC RESERVE	ENVIRONMENT, CONSERVATION, & RECR	UREP/RECR EATION RESERVE	Tenure	Ministry Of Environment	Disposition In Good Standing	Babine Lake	56031	517	1-5-2-45	31-Dec-99	31-Dec-99	93M008	8.688	That Part Of Lot 1, District Lot 3750, Cassiar District, Pla	28-Nov-56	Nadina
6 Sk - Land Mgmt - Skeena Field Office	0201070	8411	RESERVE/OTATION	SEC 15 OIC RESERVE	ENVIRONMENT, CONSERVATION, & RECR	UREP/RECR EATION RESERVE	Tenure	Ministry Of Environment	Disposition In Good Standing	Cullon Creek	55170	1411/55	5-1-157	31-Dec-99	31-Dec-99	93M051	2.02	That Part Of District Lot 427, 2.02 Cassiar District, Containing	07-Jun-55	Skeena Stikine
6 Sk - Land Mgmt - Skeena Field Office	0347123		RESERVE/OTATION	SEC 15 OIC RESERVE	ENVIRONMENT, CONSERVATION, & RECR	UREP/RECR EATION RESERVE	Tenure	Ministry Of Environment	Disposition In Good Standing	Dease River	85687		4-5-4-137	31-Dec-99	31-Dec-99	104P065	7478.4	All That Unsurveyed Crown Land In The Vicinity Of Dease Rive	08-Jan-85	Skeena Stikine
6 Sk - Land Mgmt - Skeena Field Office	0215188	8431/8432	RESERVE/OTATION	SEC 15 OIC RESERVE	ENVIRONMENT, CONSERVATION, & RECR	UREP/RECR EATION RESERVE	Tenure	Ministry Of Environment	Disposition In Good Standing	Francois Lake	58201	183	5-2-027 And 5-2-028	31-Dec-99	31-Dec-99	93L010	12.57	District Lots 2706, 2707, 2711, And 2712, Range 4, Coast Di	28-Jan-58	Nadina
6 Sk - Land Mgmt - Skeena Field Office	0211693		RESERVE/OTATION	SEC 15 OIC RESERVE	ENVIRONMENT, CONSERVATION, & RECR	UREP/RECR EATION RESERVE	Tenure	Ministry Of Environment	Disposition In Good Standing	Kispiox River	57048	1731/88	1-5-1-041	31-Dec-99	31-Dec-99	93M051	24.398	That Part Of District Lot 2276, Cassiar District, Containing	04-Feb-57	Skeena Stikine
6 Sk - Land Mgmt - Skeena Field Office	0069282		RESERVE/OTATION	SEC 15 OIC RESERVE	ENVIRONMENT, CONSERVATION, & RECR	UREP/RECR EATION RESERVE	Tenure	Ministry Of Environment	Disposition In Good Standing	Kitsumkallum Lake	46750	146	1-5-1-3	31-Dec-99	31-Dec-99	103I077	8.822	District Lot 6742, Range 5, Coast District.	23-Jan-46	Coast Mountain s
6 Sk - Land Mgmt - Skeena Field Office	0184717		RESERVE/OTATION	SEC 15 OIC RESERVE	ENVIRONMENT, CONSERVATION, & RECR	UREP/RECR EATION RESERVE	Tenure	Ministry Of Environment	Disposition In Good Standing	Lakelse Lake	51022	964/51	1-5-1-44	31-Dec-99	31-Dec-99		2.603	Lots 6 And 7 Of District Lot 2549, Range 5, Coast District,	02-May-51	Unknown
6 Sk - Land Mgmt - Skeena Field Office	0165946	8462	RESERVE/OTATION	SEC 15 OIC RESERVE	ENVIRONMENT, CONSERVATION, & RECR	UREP/RECR EATION RESERVE	Tenure	Ministry Of Environment	Disposition In Good Standing	N Mcdonnell Lake	926072	210/92		31-Dec-99	31-Dec-99	93L073	23.683	Those Portions Of District Lot 2549, Range 5, Coast District	14-Feb-92	Skeena Stikine
6 Sk - Land Mgmt - Skeena Field Office	0182052		RESERVE/OTATION	SEC 15 OIC RESERVE	ENVIRONMENT, CONSERVATION, & RECR	UREP/RECR EATION RESERVE	Tenure	Ministry Of Environment	Disposition In Good Standing	N Of Moricetown	50053	488/50	1-5-2-79	31-Dec-99	31-Dec-99	93M004		That Part Of District Lot 2164, Cassiar District, 4 Containing	15-Mar-50	Skeena Stikine
6 Sk - Land Mgmt - Skeena Field Office	0214408		RESERVE/OTATION	SEC 15 OIC RESERVE	ENVIRONMENT, CONSERVATION, & RECR	UREP/RECR EATION RESERVE	Tenure	Ministry Of Environment	Disposition In Good Standing	Ne Glacier Mtn	56170	95/56		31-Dec-99	31-Dec-99	104B082	61.11	District Lot 85, Cassiar District.	14-Jan-57	Skeena Stikine
6 Sk - Land Mgmt - Skeena Field Office	0190691		RESERVE/OTATION	SEC 15 OIC RESERVE	ENVIRONMENT, CONSERVATION, & RECR	UREP/RECR EATION RESERVE	Tenure	Ministry Of Environment	Disposition In Good Standing	Nw Of Hazelton	53010	2647	1-5-1-017	31-Dec-99	31-Dec-99	103P070	4.4517	District Lot 664, Cassiar District;	02-Dec-53	Skeena Stikine
6 Sk - Land Mgmt - Skeena Field Office	0182055		RESERVE/OTATION	SEC 15 OIC RESERVE	ENVIRONMENT, CONSERVATION, & RECR	UREP/RECR EATION RESERVE	Tenure	Ministry Of Environment	Disposition In Good Standing	S Dorreen P.O.	50007	633/50	1-5-1-32	31-Dec-99	31-Dec-99	103I089	12.3	That Part Of District Lot 5179, Range 5, Coast District, Con	03-Apr-50	Skeena Stikine
6 Sk - Land Mgmt - Skeena Field Office	0182053		RESERVE/OTATION	SEC 15 OIC RESERVE	ENVIRONMENT, CONSERVATION, & RECR	UREP/RECR EATION RESERVE	Tenure	Ministry Of Environment	Disposition In Good Standing	S Of Cedarvale	50751	776	1-5-1-33	31-Dec-99	31-Dec-99	103P009	4.47	The West 1/2 Of The West 1/2 Of District Lot 2355c, Range 5,	18-Apr-50	Skeena Stikine
6 Sk - Land Mgmt - Skeena Field Office	6402311		RESERVE/OTATION	SEC 15 OIC RESERVE	ENVIRONMENT, CONSERVATION, & RECR	UREP/RECR EATION RESERVE	Tenure	Ministry Of Environment	Disposition In Good Standing	S Of Cedarvale Po	56167	2490/56	476b	31-Dec-99	31-Dec-99	103I099	12.55	North 1/2 Of District Lot 222c, Range 5, Coast District.	02-Oct-56	Skeena Stikine
6 Sk - Land Mgmt - Skeena Field Office	0079238		RESERVE/OTATION	SEC 15 OIC RESERVE	ENVIRONMENT, CONSERVATION, & RECR	UREP/RECR EATION RESERVE	Tenure	Ministry Of Environment	Disposition In Good Standing	S Of Walcott	56005	2608/56	1-5-2-66	31-Dec-99	31-Dec-99	93L057	20	That Part Of District Lot 298, Range 5, Coast District, Cont	19-Oct-56	Nadina
6 Sk - Land Mgmt - Skeena Field Office	0212130		RESERVE/OTATION	SEC 15 OIC RESERVE	ENVIRONMENT, CONSERVATION, & RECR	UREP/RECR EATION RESERVE	Tenure	Ministry Of Environment	Disposition In Good Standing	Seymour Lake	56275	1507/56		31-Dec-99	31-Dec-99		14.134	Lots 17 - 30 Of District Lot 4265, Range 5, Coast District,	19-Jun-56	Unknown
6 Sk - Land Mgmt - Skeena Field Office	0255283		RESERVE/OTATION	SEC 15 OIC RESERVE	ENVIRONMENT, CONSERVATION, & RECR	UREP/RECR EATION RESERVE	Tenure	Ministry Of Environment	Disposition In Good Standing	Skeena River	64044	1299	1-5-1-80	31-Dec-99	31-Dec-99	103I035	14.57	All That Unsurveyed Crown Land In The Vicinity Of The Skeena	07-May-64	Coast Mountain s
6 Sk - Land Mgmt - Skeena Field Office	0033088		RESERVE/OTATION	SEC 15 OIC RESERVE	ENVIRONMENT, CONSERVATION, & RECR	UREP/RECR EATION RESERVE	Tenure	Ministry Of Environment	Disposition In Good Standing	Southbank	53138	691/53	5-2-150	31-Dec-99	31-Dec-99	93K002	8.3	That Part Of District Lot 713, Range 4, Coast District, Cont	24-Mar-53	Nadina
6 Sk - Land Mgmt - Skeena Field Office	6404030		RESERVE/OTATION	SEC 15 OIC RESERVE	ENVIRONMENT, CONSERVATION, & RECR	UREP/RECR EATION RESERVE	Tenure	Ministry Of Environment	Disposition In Good Standing	Swan Lake	896045	447/55	1-5-2-100	31-Dec-99	31-Dec-99	104O083	5.6658	All That Unsurveyed Crown Land In The Vicinity Of Swan Lake,	25-Feb-55	Skeena Stikine

6 Sk - Land Mgmt - Skeena Field Office	0182054	RESERVE/N OTATION	SEC 15 OIC RESERVE	ENVIRONMENT, CONSERVATIO N, & RECR	UREP/RECR EATION RESERVE	Tenure	Ministry Of Environment	Disposition In Good Standing	W Of Houston	50750	5-2-080	31-Dec-99	31-Dec-99 93L047	That Part Of The Northeast 1/4 Of the North 1/2 Of 8.379 District L	18-Apr-50 Nadina
6 Sk - Land Mgmt - Skeena Field Office	0194370	RESERVE/N OTATION	SEC 15 OIC RESERVE	ENVIRONMENT, CONSERVATIO N, & RECR	UREP/RECR EATION RESERVE	Tenure	Ministry Of Environment	Disposition In Good Standing	W Of Lakelse Lake	936043	54	31-Dec-99	31-Dec-99 103I047	All That Unsurveyed Crown Land In The Vicinity Of Hai 237.08 And He	Coast Mountain 10-Jan-53 s