

Ministry of Environment

Related to
MS90726

Approval Application or Notification for Changes In and About a Stream

Under Section 9 of the Water Act and Part 7 of the Water Act Regulations

Incomplete or inaccurate forms do not constitute **Notification** & will not be accepted.

Proceeding with works after submission of an incomplete or inaccurate form would be a violation of the Water Regulation

☐ APPROVAL APPLICATION

☒ NOTIFICATION¹ (see USERS' GUIDE)

1. Applicant Information (also complete sections 6 and 7)

Name: Carlo Rupert Eugene Asquini / ICO Public Guardian and Trustee of British Columbia		
Address: 700-808 West Hastings St		
City: Vancouver	Province: B.C.	Postal code: V6C 3L3
Phone: 604 660-4444	e-mail: ckoeh@trustee.bc.ca	

2. Location of Works

Street Address of Works (or nearest town): 1-5080 Lazy Acres Rd		
Stream Name: Cherry Creek	Flows Into: Kamloops Lk	
Location on Stream: Cherry Creek		
Reference Landmarks: Approx 1 Km Past Race Track	Amount of disturbance in m ² : 20m ²	
Multiple Sites: YES / NO: <input checked="" type="radio"/> NO	Number of sites: 1	
Latitude: 50 40 25.58	Longitude: 120 34 26.50	Elevation:
Legal description of property where work is proposed: Lot A Sec 4 Township 20 Range 19 W of the 6th Meridian Kamloops Div Yale Dist 9050		


3. Drawing, Plan and Site Map

1. Attach drawing showing lot boundaries, location of buildings and of proposed works, stream direction and flow.
2. Attach a key map at an appropriate scale showing the location of the site.
3. Attach engineering drawings (may be required for works identified with ^E under **Requires Approval** section below).

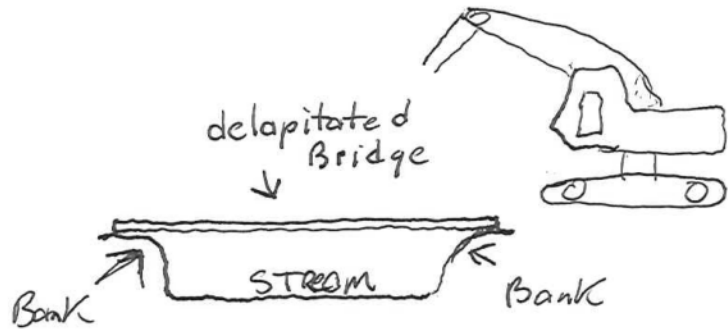
4. Proposed Timing for Work

Start (day/month/year): ASAP	Finish (day/month/year): ASAP
------------------------------	-------------------------------

FOR OFFICE USE ONLY

	Water File Number:
	Client Number:
	Application Number:
	Amount Received:
	Receipt Number:

Detailed Description of Work to be Performed, continued (attach a separate document if more space is required):



Complete Removal of structure
with excavator from North side of Stream

6. Land Ownership

Please check one of the following:

- ☐ The applicant is the owner of the property.
☐ The property is Crown land. Tenure/licence number:

☒ The property is owned by the following Landowner (i.e. Landowner is different from applicant):

Landowner's Name: Carlo Rupert Eugene Asquini / In care of Public Guardian trustee of B.C.

Address: 1-5080 Lazy Acres Rd

City: Kamloops

Province: B.C.

Postal code: V1S 2A6

Phone: ^{s.22}

e-mail: ^{s.22}

Do you have the Landowner's written approval to enter the land(s) to complete the works? ☐ Yes ☐ No

Note: a) Ownership of all parcels of land on which the proposed works will occur must be identified, b) do not attach the written approval with the application, but keep it for your files as you may be asked to produce it during an inspection or audit.

7. Who is doing the Work?

Contact information for company designing and supervising construction of the work (if different from applicant):

Company Name: Hall Excavating Ltd

Contact Name: Tim Hall

Professional Affiliation:

Address: 2625 Robbins Range Rd.

City: Kamloops

Province: B.C.

Postal Code: V2C 6W4

Phone: 250 851 5207

e-mail: hall exco@telus.net

Contact information for company undertaking the construction (if different from applicant):

Company Name: Same as above.

Contact Name:

Address:

City:

Province:

Postal Code:

Phone:

e-mail:

Google

To see all the details that are visible on the screen, use the "Print" link next to the map.

Subject Location

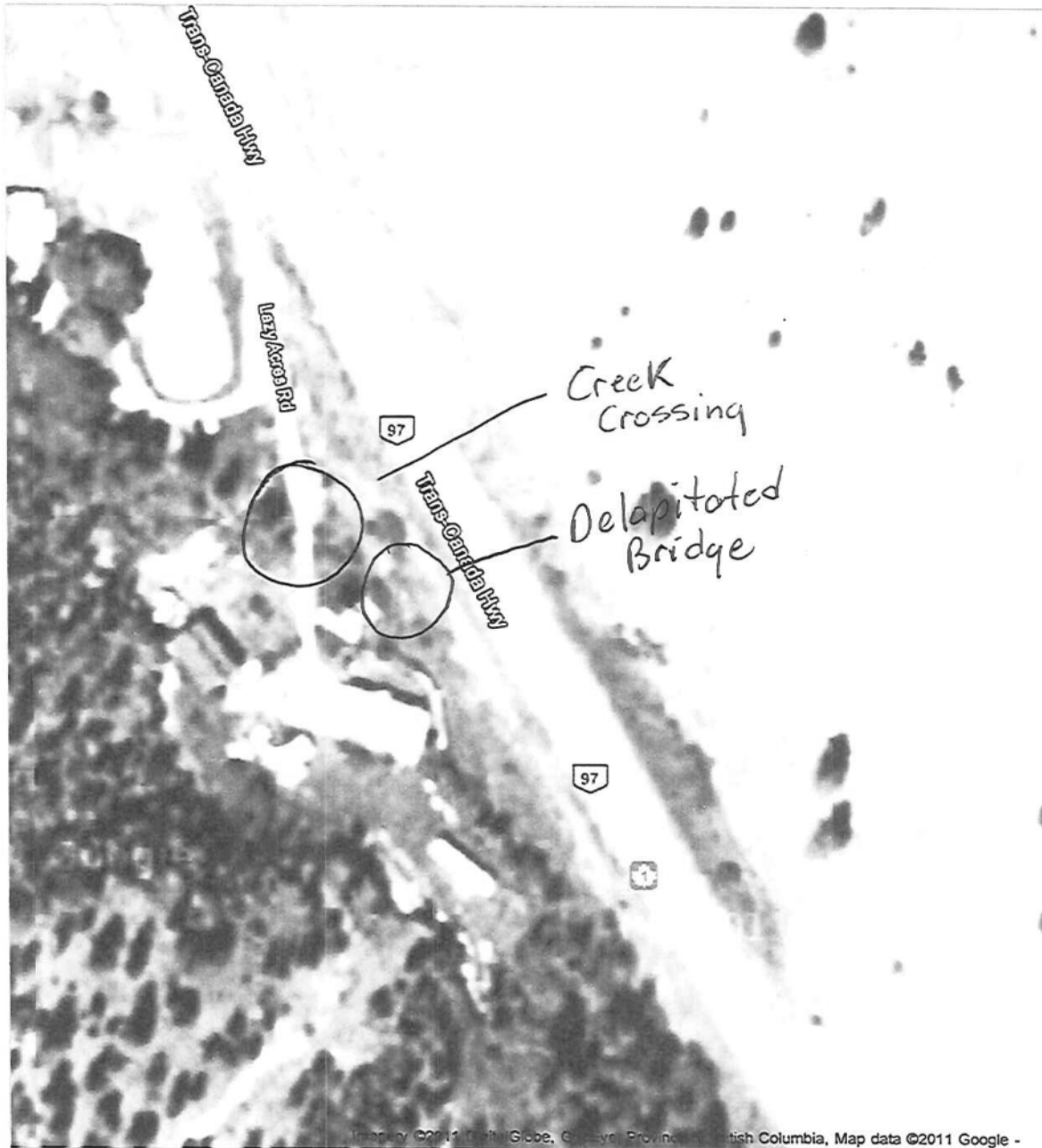


Imagery ©2011 Cnes/Spot Image, DigitalGlobe, GeoEye, Province of British Columbia, Map data ©2011 Google -

We were not able to locate the address:
5080 lazy acres road kamloops b.c.
 Would you like to:
 • Get a map of Kamloops, BC, Canada

Google

To see all the details that are visible on the screen, use the "Print" link next to the map.



We were not able to locate the address:
5080 lazy acres road kamloops b.c.

Would you like to:

- Get a map of Kamloops, BC, Canada



PUBLIC GUARDIAN
AND TRUSTEE OF
BRITISH COLUMBIA

700-808 West Hastings Street, Vancouver, BC Canada V6C 3L3 • Phone: (604) 660-4444 • Fax: (604) 660-0374
www.trustee.bc.ca

November 15, 2011

To Whom It May Concern:

Please be advised that Wynford Realty Group Ltd. is retained by the Public Guardian and Trustee of British Columbia to serve as manager of real property owned by clients of the Public Guardian and Trustee.

Unless the Public Guardian and Trustee advises you otherwise, Wynford Realty Group Ltd. is authorized to act as agent for the Public Guardian and Trustee in matters related to the management of real property under the Public Guardian and Trustee's jurisdiction as Official Administrator, Executor, Committee, Guardian or Trustee.

Please contact Colleen Koch, Regional Manager, Greater Vancouver Regional Office, at the Public Guardian and Trustee at (604) 660-4448 or ckoch@trustee.bc.ca should you have any questions regarding this letter. To contact the Public Guardian and Trustee toll free, you may call Services BC at 1-800-663-7867 or, if calling from Greater Victoria, please dial (250) 3876121 or Greater Vancouver, (604) 660-2421, and ask to be connected with Colleen Koch at (604) 660-4448.

For all matters concerning real property, please contact Wynford Realty Group Ltd. directly at (604) 261-0285, fax (604) 261-9279, or email: potom@wynford.com.

Yours truly,

Catherine Romanko
Public Guardian and Trustee



Search

Go

Advanced Search

Main Index

Contact Us

Help ?

FCBC Combined Report



Generate PDF

Generate CSV

Generate Referral CSV

Report Date: 2012 Feb 2, 07:58 AM

FCBC Combined Report

Preliminary Status

Type	Source	Layer	LRDW/ILRR ID	Business IDs	Status	Issuing Agency	Responsible Agency	Description	Holder Information
Conflict	LRDW	Private Parcel	009753427					L A SEC 4 TP 20 R 19 W6M KDYD PL 9050 EXC PLS 10087 13078 & 21698	

Conflicts and Constraints

Type	Source	Layer	LRDW/ILRR ID	Business IDs	Status	Issuing Agency	Responsible Agency	Description	Holder Information
Conflict	ILRR	Crown Land Tenures	109375	DOCUMENT NUMBER 9974/970 Disp Trans SID 63683 FILE NUMBER 0000000	ACTIVE	LWBC	MAL	PRE-TANTALIS CROWN GRANT:PRE-TANTALIS	
Conflict	ILRR	Trapline Boundaries	1205145	QTrap Tag TR0319T001	ACTIVE	MOE	MOE	TRAPLINE AREA	
Conflict	ILRR	Mineral and Placer Tenures	1801215	Tenure # 831354	ACTIVE	MEMPR	MEMPR	MINERAL CLAIM	DAVIS, DARREL WAYNE DAVIS MINING & EXPLORATION CORP---- --451 MALLORY RD

								ENDERBY, BC V0E 1V3 250 832 2853
Conflict	LRDW	First Nations Consultative Areas	Boston Bar First Nation					Boston Bar First Nation PO BOX 369 Boston Bar, V0K 1C0 604-867-8844
Conflict	LRDW	First Nations Consultative Areas	Nlaka'pamux Nation					Nicola Tribal Association PO Box 188 Stn Main Merritt, V1K 1B8 250) 378-4235
Conflict	LRDW	First Nations Consultative Areas	Nlaka'pamux Nation					Lower Nicola Indian Band 181 Nawishaskin Lane Merritt, V1K 0A7 250-378-5157
Conflict	LRDW	First Nations Consultative Areas	Nlaka'pamux Nation					Nlaka'pamux Nation Tribal Council PO Box 430 Lytton, V0K 1Z0 250) 455-2711
Conflict	LRDW	First Nations Consultative Areas	Nlaka'pamux Nation					Lytton First Nation PO box 20 Lytton, V0K 1Z0 250-455-2304
Conflict	LRDW	First Nations Consultative Areas	Nlaka'pamux Nation					Oregon Jack Creek Band PO Box 940 Ashcroft, V0K 1A0 250-453-9098
Conflict	LRDW	First Nations Consultative Areas	Skeetchestn / Tk'emlups Indian Bands					Skeetchestn Indian Band PO Box 178, 330 Main Drive Savona, V0K 2J0 250-373-2493
Conflict	LRDW	First Nations Consultative Areas	Skeetchestn / Tk'emlups Indian Bands					Tk'emlups Indian Band #202 - 355 Yellowhead Highway Kamloops, V2H 1H1 250-828-9700
Conflict	LRDW	First Nations Consultative Areas	Coldwater/Cooks Ferry/Siska					Siska Indian Band PO Box 519 Lytton, V0K 1Z0 250-455-2219

Conflict	LRDW	First Nations Consultative Areas	Coldwater/Cooks Ferry/Siska					Esh-kn-am Cultural Resources Management Services PO Box 2159 Merritt, V1K 1B8 250-315-0085
Conflict	LRDW	First Nations Consultative Areas	Coldwater/Cooks Ferry/Siska					Coldwater Indian Band PO Box 4600, 2249 Quilchena Avenue Merritt, V1K 1B8 250-378-6174
Conflict	LRDW	First Nations Consultative Areas	Coldwater/Cooks Ferry/Siska					Cook's Ferry Indian Band PO Box 130, 1 Deer Lane Spences Bridge, V0K 2L0 250-458-2224
Conflict	LRDW	Timber Supply Areas/Blocks	11/					Kamloops TSA
Conflict	LRDW	Timber Supply Areas/Blocks	11/11D					Kamloops TSA
Conflict	LRDW	Crown Land Parcels	PIN:2722181					THOSE PARTS LYING WEST OF HWY PLAN H104, OF LEGAL SUBDIVISION 10, LEGAL SUBDIVISION 15 AND LEGAL SUBDIVISION 9, SECTION 4, TOWNSHIP 20, RANGE 19, WEST OF THE 6TH MERIDIAN, KDYD.
Conflict	LRDW	Crown Land Parcels	PIN:3310330					SECTION 4, TOWNSHIP 20, RANGE 19, WEST OF THE 6TH MERIDIAN, KDYD.
Conflict	LRDW	MFR First Nations Agreement Boundaries	FNA00009					Boston Bar First Nation Interim Agreement on Forest & Range Opportunities
Conflict	LRDW	MFR First Nations Agreement Boundaries	FNA00142					Shuswap Nation Tribal Council/Little Shuswap First Nations Wildfires Agreement
Conflict	LRDW	MFR First Nations Agreement Boundaries	FNA00047					Shuswap Nation Tribal Council MPB Agreement
Conflict	LRDW	MFR First Nations Agreement Boundaries	FNA00095					Skeetchestn Indian Band Interim Measures Agreement
Conflict	LRDW	MFR First Nations Agreement Boundaries	FNA00057					Kamloops Indian Band Short Term MPB Agreement

Conflict	LRDW	MFR First Nations Agreement Boundaries	FNA00335					Kamloops - FCRSA	
Conflict	LRDW	First Nations Traditional Use Study Areas	BONA					Bonaparte	
Conflict	LRDW	First Nations Traditional Use Study Areas	SKEE					Skeetchestn	
Conflict	LRDW	First Nations Traditional Use Sites - Polygons	SKEE					Skeetchestn	
Conflict	LRDW	First Nations Traditional Use Sites - Polygons	SKEE					Skeetchestn	
Conflict	LRDW	First Nations Traditional Use Sites - Polygons	SKEE					Skeetchestn	
Conflict	LRDW	First Nations Traditional Use Sites - Polygons	SKEE					Skeetchestn	
Conflict	LRDW	First Nations Traditional Use Sites - Polygons	SKEE					Skeetchestn	
Conflict	LRDW	First Nations Traditional Use Sites - Polygons	SKEE					Skeetchestn	
Constraint	LRDW	Agricultural Land Reserves	3,520					Thompson-Nicola	
Constraint	LRDW	Endangered Species - Masked-Sensitive	32,278						
Constraint	LRDW	Aquifers	0727					Cherry Cr valley; SW of Kamloops	
Constraint	LRDW	Wildlife Management Units	3-19					Nicola	
Constraint	LRDW	Landscape Units	407					S. Kamloops	
Constraint	LRDW	Strategic Land Resource Planning	76					Kamloops Land and Resource Management Plan	

		Areas							
Constraint	LRDW	MOT District Boundaries	Thompson-Nicola						
Constraint	LRDW	MOE Regional Boundaries	Thompson						
Constraint	LRDW	Health Authority Boundaries	Interior						
Constraint	LRDW	Land Districts	KDYD						
Constraint	LRDW	Regional Districts	THOMPSON-NICOLA						
Constraint	LRDW	Forest Districts	Kamloops Forest District						
Constraint	LRDW	Water Management Districts	Kamloops						
Constraint	LRDW	Water Management Precincts	Kamloops						
Constraint	LRDW	NRO Admin Areas	South Area						
Constraint	LRDW	NRO Regions	Thompson / Okanagan Region						
Constraint	LRDW	Legal Planning Objectives - Current - Poly	Kamloops Land and Resource Management Plan					Secwepeemc Nation Traditional Territory	
Constraint	LRDW	Legal Planning Objectives - Current - Poly	Kamloops Land and Resource Management Plan					Visually Sensitive Areas - Kamloops	
Constraint	LRDW	Legal Planning Objectives - Current - Poly	Kamloops Land and Resource Management Plan					Settlement Resource Management Zone	
Constraint	LRDW	Terrain Mapping (TER) Project Boundaries	50051					HEFLEY CREEK, G. YOUNG, 1983, FRBC_25	
Constraint	LRDW	Petroleum and Natural Gas Grid - Mapsheet	0921						
Constraint	LRDW	Petroleum and Natural Gas Grid -	092110						

		Map Group							
Constraint	LRDW	Petroleum and Natural Gas Grid - Map Block	092I10I						
Constraint	LRDW	Petroleum and Natural Gas Grid - Map Unit	092I10006I						





Project Number: 90726
File: 307020

February 03, 2012

Estate of Carlo Rupert Eugene Asquini
C/O Public Guardian and Trustee of British Columbia
700 – 808 West Hastings St
Vancouver BC V6C 3L3

Re: Section 9 *Water Act* Application “Changes In and About a Stream”

Thank you for your application under the *Water Act* for approval or notification for changes in and about a stream. You have indicated that you plan to remove a clear span bridge over Lot A Township 20 Range 19 West of the 6th Meridian Kamloops Division Yale District 9050 on Cherry Creek.

FrontCounter BC has accepted your application for a water approval/notification application on behalf of the Ministry of Forests, Lands and Natural Resource Operations Water Stewardship Authorizations. If additional application fees are required they will be calculated and assessed only if an approval is issued from this application. There will be no fee if a notification is issued.

This letter does not imply approval/notification will be issued nor does it give you any authorization to occupy or use the Crown land under application.

During the application review, your application may be referred for comment to:

- First Nations;
- other government agencies having statutory responsibilities related to your application;
- local governments.

Your application has been forwarded to the Ministry of Forests, Lands and Natural Resource Operations Water Stewardship Authorizations for approval.

In the meantime, if you have any questions or concerns please contact this office.

Sincerely,

For Craig Morrison
Natural Resource Specialist
FrontCounter BC
Email: Craig.Morrison@gov.bc.ca

FrontCounter BC

Mailing Address:
441 Columbia Street
Kamloops BC V2C 2T3

Phone: (250) 828-4131
Fax: (250) 828-4442
Toll Free: 1-877-855-3222
Website: www.frontcounterbc.gov.bc.ca



File: R3-7020

February 6, 2012

Estate of Carlo Rupert Eugene Asquini
c/o Public Guardian and Trustee of British Columbia
700 - 808 West Hastings Street
Vancouver BC V6C 3L3

Attention: C. Koch

Dear Sir or Madam:

Re: Stream Work Notification – Cherry Creek - Bridge Removal

Staff with the Ministry of Forests, Lands and Natural Resource Operations have reviewed your notification regarding the above, dated January 25, 2012 on February 6, 2012. No Section 9 Water Act Approval is required for the proposed work as long as the work is done in accordance with BC Regulation 204/88 – Part 7.

An Ecosystem Biologist with Environmental Stewardship may specify terms and conditions with respect to habitat protection which you must incorporate in the construction procedures. You can not proceed until you have reached the Ecosystem Biologist's requirements. Mark Phillpotts (250-371-6219) is the primary contact for Environmental Stewardship.

Yours truly,

Duane Wells, P.Ag.
Assistant Regional Water Manager
Water Stewardship - Authorizations
Ministry of Forests, Lands and Natural Resource Operations

pc: Ecosystems Section, Kamloops, Attn: Mark Phillpotts
Front Counter BC – Kamloops

Ministry of
Forests, Lands
and Natural
Resource
Operations

Water Stewardship -
Authorizations
Thompson Okanagan

Mailing/Location Address:
1259 Dalhousie Drive
Kamloops British Columbia V2C 5Z5

Telephone: (250) 371-6200
Facsimile: (250) 828-4000
<http://www.gov.bc.ca/>

Approval Tracking Form

Notification Number: R 3-7020 or Approval File Number: A -

Proponent: Asquini Source: Cherry Creek

Referral Committee Meeting Held: Feb 6, 2012

Process as: Section 9 Approval

Part 7 Regulations

File in possession of: Water _____ F&W _____

Application Discussed With: Copy Remarks

Teri/Dustin DFO on Feb 6 () Defer to F&W

Mark F&W on " () mark to handle.

Duane/Darren
Kim/Kolleen/Great Water on " () Regs - Darren.

On Site Meeting Held: _____, 2012, at _____ am/pm

Attended By: _____ DFO _____ Water
_____ F&W _____ Proponent

Comments Received From: F&W or DFO on _____, 2012

Referral Committee Comments: _____

Bennett, Darren J FLNR:EX

From: Bennett, Darren J FLNR:EX
Sent: Monday, February 6, 2012 4:55 PM
To: s.22
Cc: Dreger, Colleen D FLNR:EX; Phillpotts, Mark G FLNR:EX
Subject: Stream Work Notification - Cherry Creek - Bridge Removal

Hello s.22 and Tim.

Apologies for missing you both on the cc of the attached notification letter.

Please be sure to contact Mark Phillpotts for his terms and conditions before starting work.

If you have any questions about the attached letter please drop me a line, or call me at 250.371.6317.

Regards,
Darren

Darren J. Bennett
Water Stewardship Officer
Ministry of Forests, Lands and Natural Resource Operations

PH: 250-371.6317 FAX: 250-828.4000



20120206160427.r
df



Project Number: 90726
File: 307020

February 03, 2012

Estate of Carlo Rupert Eugene Asquini
C/O Public Guardian and Trustee of British Columbia
700 – 808 West Hastings St
Vancouver BC V6C 3L3

Re: Section 9 *Water Act* Application “Changes In and About a Stream”

Thank you for your application under the *Water Act* for approval or notification for changes in and about a stream. You have indicated that you plan to remove a clear span bridge over Lot A Township 20 Range 19 West of the 6th Meridian Kamloops Division Yale District 9050 on Cherry Creek.

FrontCounter BC has accepted your application for a water approval/notification application on behalf of the Ministry of Forests, Lands and Natural Resource Operations Water Stewardship Authorizations. If additional application fees are required they will be calculated and assessed only if an approval is issued from this application. There will be no fee if a notification is issued.

This letter does not imply approval/notification will be issued nor does it give you any authorization to occupy or use the Crown land under application.

During the application review, your application may be referred for comment to:

- First Nations;
- other government agencies having statutory responsibilities related to your application;
- local governments.

Your application has been forwarded to the Ministry of Forests, Lands and Natural Resource Operations Water Stewardship Authorizations for approval.

In the meantime, if you have any questions or concerns please contact this office.

Sincerely,

For Craig Morrison
Natural Resource Specialist
FrontCounter BC
Email: Craig.Morrison@gov.bc.ca

FrontCounter BC

Mailing Address:
441 Columbia Street
Kamloops BC V2C 2T3

Phone: (250) 828-4131
Fax: (250) 828-4442
Toll Free: 1-877-855-3222
Website: www.frontcounterbc.gov.bc.ca

Date: 02-Feb-2012 TITLE SEARCH PRINT
Requestor: (SC71241) MINISTRY OF FORESTS ILMB
Folio: TITLE - LB465494

Time: 08:02:48
Page 001 of 001

KAMLOOPS LAND TITLE OFFICE TITLE NO: LB465494
FROM TITLE NO: G39166

APPLICATION FOR REGISTRATION RECEIVED ON: 13 MAY, 2011
ENTERED: 19 MAY, 2011

REGISTERED OWNER IN FEE SIMPLE:
THE OFFICIAL ADMINISTRATOR FOR THE PROVINCE OF BRITISH COLUMBIA
700 - 808 WEST HASTINGS STREET
VANCOUVER, BC
V6C 3L3
ADMINISTRATOR WITH WILL ANNEXED OF THE ESTATE OF CARLO RUPERT
EUGENE ASQUINI, DECEASED, SEE LB465494

TAXATION AUTHORITY:
KAMLOOPS ASSESSMENT AREA

DESCRIPTION OF LAND:
PARCEL IDENTIFIER: 009-753-427
LOT A SECTION 4 TOWNSHIP 20 RANGE 19 WEST OF THE 6TH MERIDIAN KAMLOOPS
DIVISION YALE DISTRICT PLAN 9050 EXCEPT PLANS 10087, 13078 AND 21698

LEGAL NOTATIONS:

BYLAW CONTRAVENTION NOTICE, MUNICIPAL ACT, SECTION 750.1
SEE KL16292

CHARGES, LIENS AND INTERESTS: NONE

DUPLICATE INDEFEASIBLE TITLE: NONE OUTSTANDING

TRANSFERS: NONE

PENDING APPLICATIONS: NONE

*** CURRENT INFORMATION ONLY - NO CANCELLED INFORMATION SHOWN ***



File: A3-7032

March 20, 2012

Ministry of Transportation and Infrastructure
2196 Quilchena Avenue
Merritt BC V1K 1N2

Attn: Jurgen Lutter

Dear Mr. Lutter:

Re: Approval Application for Short Term Use of Water

Approval for the above has been granted and the approval document verifying this is attached.

This approval or a copy of it shall be kept with the drivers of the tanker trucks so that it may be shown to a government official upon request.

Please be advised the diversion of water authorized under the approval may be restricted or prohibited during periods of low flow to protect the rights of prior licensees or to maintain a minimum flow in the stream for the preservation of aquatic life.

Be aware that base flows on some of the sources have the potential for being so diminished as to require regulation to the point that water use may be severely restricted or completely prohibited. In an effort to see the effects of the clauses included in this approval, Fisheries and Oceans Canada, and Water Stewardship may request a site inspection to take flow measurements at the time of diversion. We appreciate your contractor's anticipated cooperation in this matter.

If you have any questions regarding this approval or inquiries concerning water management, please contact this office.

Yours truly,

Jeptha Ball, P.Eng.
Assistant Regional Water Manager
Water Stewardship - Authorizations
Ministry of Forests, Lands & Natural Resource Operations

Attachment

CC: Ecosystems Division (ATTN: Christian St. Pierre) 1259 Dalhousie Drive Kamloops BC V2C 5Z5

Fisheries and Oceans Canada (ATTN: Dean Watts) 985 McGill Place Kamloops BC V2C 6X6

FrontCounter BC (VIA email to Catherine.Jorgensen@gov.bc.ca) 441 Columbia St Kamloops BC V2C 2T3

VSA Highway Maintenance Ltd. (ATTN: Ted Smart) 2925 Pooley Ave Merritt BC V1K 1H5

Water Stewardship Division (ATTN: Conrad Pryce) 101 Industrial Place Penticton BC V2A 7C8

Water Stewardship Division (ATTN: James Davies) Suite 200 10470 152nd Street Surrey BC V3R 0Y3



File: A3-7029

June 12, 2012

Ministry of Transportation and Infrastructure
231 – 447 Columbia Street
Kamloops BC V2C 2T3

Attention: Sherry Eland, District Manager

Dear Ms Eland.

Re: Approval for Short-term Use of Water for the Thompson District

Approval for the above has been amended by the following Engineer's Order.

The original copy of the Approval or a copy of it and this Engineer's Order should be kept in all tanker trucks so that it may be shown to a Ministry official upon request.

If you have any questions or concerns regarding this Approval, please contact the Regional Water Management Office.

Yours truly,

Darren J. Bennett
Assistant Regional Water Manager
Water Stewardship - Authorizations
Ministry of Forests, Lands and Natural Resource Operations

Attachment

pc: Fisheries and Oceans Canada, Kamloops, ATTN: Dean Watts, Jeff Guerin (by email)
Environmental Stewardship Division, Kamloops, ATTN: Mark Phillpotts (by email)
Argo Road Maintenance (Thompson) Inc., 1655 Lucky Strike Place, Kamloops BC
V1S 1W5 Attn: Dale Schneider, Operations Manager and Tom Bone, General Manager
(by email)
Tk'emlups Indian Band, ATTN: Barry Thorpe (by email)
Skeetchestn Indian Band, ATTN: Mike Anderson (by email)

**Ministry of Forests,
Lands and Natural
Resource Operations**

Water Stewardship -
Authorizations
Thompson Okanagan

Mailing/Location Address:
1259 Dalhousie Drive
Kamloops British Columbia V2C 5Z5

Telephone: (250) 371-6200
Facsimile: (250) 828-4000
<http://www.gov.bc.ca/>



ORDER
WATER ACT
SECTION 18

File Number A3-7029

Approval Number A307029

Having determined that no person would be injuriously affected, the above noted approval document is amended as follows:

Appendix A – Deadman River – Point of diversion located at km 7.7 on Deadman-Vidette Road within the Skeetchestn Indian Reserve, is no longer authorized as a point of diversion for the purpose of this Short Term Use Permit.

Clause R Tk'emlups Indian Band, 315 Yellowhead Highway, Kamloops B.C. V2H 1H1; telephone (250) 828-9700, shall be notified seven days prior to extracting water from Paul Creek at the point of diversion located at Nisga Way on Indian Reserve 1.

Dated at Kamloops this 12th day of June, 2012.

Darren J. Bennett
Assistant Regional Water Manager
Water Stewardship - Authorizations
Ministry of Forests, Lands and Natural Resource Operations

File: A3-7029

February 20, 2012

Ministry of Transportation and Infrastructure
Thompson Nicola District Office
231 - 447 Columbia St
Kamloops BC V2C 2T3

Attn: Sherry Eland, District Manager

Dear Ms. Eland:

Re: Approval Application for Short Term Use of Water for the Thompson District

Approval for the above has been granted and the approval document verifying this is attached.


This approval or a copy of it should be kept in the trucks so that it may be shown to a Ministry official upon request.

The rights granted under these approvals may be regulated under the *Water Act* during periods of low flow to protect prior licences or to preserve fish life. Be aware that base flows on some of the sources have the potential to be so diminished as to require regulation including the restriction or prohibition of water use.

In an effort to see the effects of the clauses included in this approval the Department of Fisheries and Oceans and Water Stewardship may request a site inspection to take flow measurements at the time of diversion. We appreciate your contractors anticipated cooperation in this matter.

If you have any questions regarding this licence or inquiries concerning water management, please contact this office.

Yours truly,



Duane Wells, P.Ag.
Assistant Regional Water Manager
Water Stewardship - Authorizations
Ministry of Forests, Lands and Natural Resource Operations

Ministry of Forests,
Lands and Natural
Resource Operations

Water Stewardship -
Authorizations
Thompson Okanagan
Region

Mailing/Location Address:
1259 Dalhousie Drive
Kamloops BC V2C 5Z5

Telephone: (250) 371-6200
Facsimile: (250) 828-4000
Website: www.gov.bc.ca/env

Attachment

pc: Fisheries and Oceans Canada, Kamloops, Attn: Dean Watts, Jeff Guerin
Environmental Stewardship Branch, Kamloops, Attn: Mark Phillpotts
FrontCounter BC, Kamloops
Argo Road Maintenance (Thompson) Inc., 1655 Lucky Strike Place
Kamloops BC V1S 1W5 Attn: Dale Schneider, Operations Manager, Tom Bone, General
Manager

APPROVAL

Short Term Use of Water

WATER ACT - Section 8.

Ministry of Transportation and Infrastructure, Thompson Nicola District Office, 231 - 447 Columbia Street, Kamloops BC V2C 2T3 is hereby authorized to divert and use water as follows:

- A. The sources of the water supply are those locations listed in Appendix A.
- B. The points of diversion are located as noted in Appendix A.
- C. The purpose for which the water is to be used is Industrial (road maintenance).
- D. The maximum quantities of water which may be diverted are as noted in Appendix A.
- E. The period during which the water may be used is from March 1, 2012 to December 31, 2012, except for Cherry Creek where the period during which the water may be used is from March 1, 2012 to July 30, 2012.
- F. The appurtenant land or place of use is the public roads within Service Area 15 – Thompson.
- G. This approval does not authorize entry onto privately held land.
- H. The holder of this approval shall take reasonable care to avoid damaging any land, works, trees or other property, and shall make full compensation to the owners for any damage or loss resulting from the exercise of the rights granted with this approval.
- I. All intakes shall be properly screened to Fisheries and Oceans Canada's standards (www.dfo-mpo.gc.ca/Library/223669.pdf).
- J. No machinery shall be operated in the wetted perimeter of the sources.
- K. All work will be done in a manner that prevents the introduction of silt or other deleterious substances into the various sources or any of their tributaries.
- L. The works to be utilized include screened intake, pump, hose and tanker truck.
- M. The rate of withdrawal shall not exceed 10% of the total stream flow in order to protect instream resources.
- N. The diversion of water authorized under this approval may be restricted or prohibited at any time by an order in writing by the Regional Water Manager during periods of low flow to protect the rights of prior licensees or to maintain a minimum flow in the stream for the preservation of aquatic life.
- O. The works to be utilized shall be removed with 10 days of the expiry date of December 31, 2012, except Cherry Creek which is July 30, 2012.
- P. Durand Creek Water Users' Community, c/o Indian Gardens Ranch, Box 68, Savona B.C. V0K 2J0, telephone (250) 373-2473 (Dave Haywood-Farmer), shall be notified seven days prior to extraction of water from Tunkwa Creek or Durand Creek between the dates of July 1, 2012 to September 30, 2012.

0250 682.8800 (TREC)

- Q. Campbell Creek Water Users' Community, 7000 Barnhartvale Road, Kamloops B.C. V2C 6V7; telephone s.22 (Ted Blackwell) shall be notified seven days prior to extraction of water from Campbell Creek or Campbell Lake.
- R. Tk'emlups Indian Band, 315 Yellowhead Highway, Kamloops B.C. V2H 1H1; telephone (250) 828-9700, shall be notified seven days prior to extracting water from Paul Lake.
- S. Devicks Ranch Ltd., PO Box 130, Heffley Creek B.C. V0E 1Z0 telephone (250) 578-7209 (Paul Devick) and Robert H. Leavitt, RR1, Box 6, Heffley Creek B.C. V0E 1Z0 (250) 578-7184 shall be notified seven days prior to extracting water from Little Heffley Lake.
- T. Heffley Irrigation District, Box 191, Heffley Creek B.C. V0E 1Z0 (250) 578-7209 (Paul Devick) shall be notified seven days prior to extracting water from Little Heffley Lake.
- U. Deadman Creek Irrigation District, c/o s.22 P.O. Box 338 Savona B.C. V0K 2J0 telephone s.22 shall be notified seven days prior to diversion from Criss Creek and Deadman River.
- V. BC Parks, Wells Gray Zone, c/o Mike Rowden, Area Supervisor, 1259 Dalhousie Drive, Kamloops BC V2C 5Z5; telephone (250) 371-6215, shall be notified seven days prior to diversions from Murtle River, Alice Creek, Lone Spoon Creek and Falls Creek.

PERMIT
WATER ACT - Section 26

You are hereby authorized, subject to the provisions of the Forest Act and the prior rights of third parties, if any, to enter onto Crown land for the purpose of carrying out the work authorized by the above approval.

This Permit expires on January 10, 2013.



Duane Wells, P.Ag.
Assistant Regional Water Manager
Water Stewardship - Authorizations
Ministry of Forests, Lands and Natural Resource Operations

File: A3-7029

February 20, 2012

Approval: A307029

APPENDIX A

Adams Precinct

Source	Road Name	Location (km)	Projected Daily Maximum	Usage Monthly Maximum
Adams Lake	Squam Bay	Boat Launch	100,000 L	1,000,000 L
Forest Lake	at boat launch at east end		60,000 L	180,000 L
Sinmax Creek	Sinmax Subdivision		60,000 L	60,000 L

Barriere Precinct

Source	Road Name	Location (km)	Projected Daily Maximum	Usage Monthly Maximum
Axel Creek	Bradshaw Road		60,000 L	600,000 L
Barriere River	Barriere Lake Road		125,000 L	125,000 L
Barriere River	North Barriere Creek Road		125,000 L	125,000 L
Birk Creek	North Thompson Lake Road	9.3 km	50,000 L	100,000 L
Boulder Creek	Windpass Road		100,000 L	1,000,000 L
Cahilty Creek	Heffley-Louis Creek Road	12.88 km	100,000 L	100,000 L
Chu-Chua Creek	At Dunn Lake Road		60,000 L	120,000 L
Dixon Creek	Dixon Mountain Road	1.5 km	100,000 L	100,000 L
East Barriere River	South Barriere Lake Road		60,000 L	120,000 L
East Barriere River	East Barriere Lake Road	24.0 km	100,000 L	100,000 L
Fadear Creek	Heffley-Louis Creek Road	22.52 km	100,000 L	100,000 L
Fishtrap Creek	At Westsyde Road		60,000 L	120,000 L
Fishtrap Lake	Westsyde Road		100,000 L	100,000 L
Fraser Creek	Heffley-Louis Creek Road	29.09 km	100,000 L	200,000 L
Ipsoot Creek	Boulder Mountain Road	9.5 km	50,000 L	50,000 L
Kikwilli Creek	Dunn Lake Road		100,000 L	500,000 L
Louis Creek	Heffley-Louis Creek Road	4.8 km	100,000 L	100,000 L
McGillivray Creek	Heffley-Louis Creek Road	22.17 km	30,000 L	100,000 L
Nelson Creek	Boulder Mountain Road	5.3 km	50,000 L	50,000 L
North Thompson River	Dude Ranch Road		60,000 L	300,000 L
North Thompson River	Ferry Road		60,000 L	300,000 L
North Thompson River	McLure Ferry		100,000 L	100,000 L
Peterson Creek	At Highway 5 North	33.45km	200,000 L	1,000,000 L
Unnamed (Goose) Lake	Highway 24	Boat Ramp	50,000 L	1,000,000 L
Whitewood Creek	At Westsyde Road		60,000 L	120,000 L

Deadman Precinct

Source	Road Name	Location (km)	Projected Daily Maximum	Usage Monthly Maximum
Criss Creek	Deadman Vidette Road	12.88 km	180,000 L	1,800,000 L
Deadman River	Deadman Vidette Road	32.0 km	180,000 L	1,800,000 L
Deadman River	Deadman Vidette Road	19.4 km	180,000 L	1,800,000 L
Deadman River	Deadman Vidette Road	7.7 km	180,000 L	1,800,000 L
Deadman River	Deadman Vidette Road	14.87 km	180,000 L	1,800,000 L
Deadman River	Deadman Vidette Road	24.5 km	180,000 L	1,800,000 L
Thompson River	At Walachin Bridge Crossing		180,000 L	360,000 L

Ducks Precinct

Source	Road Name	Location (km)	Projected Daily Max	Usage Monthly Max
Campbell Creek		Campbell Creek Road crossing	180,000 L	180,000 L
Campbell Lake			180,000 L	180,000 L
McLeod Lake	Culvert crossing		180,000 L	180,000 L
Roche Lake			180,000 L	180,000 L
Shumway Lake			180,000 L	180,000 L

Kamloops Precinct

Source	Road Name	Location (km)	Projected Daily Max	Usage Monthly Max
Cherry Creek	Rodeo Drive		37,000 L	150,000 L
Durand Creek	Tunkwa Lake Road	13.00 km	150,000 L	1,500,000 L
Durand Creek	Tunkwa Lake Road	2.14 km	150,000 L	1,500,000 L
Durand Creek	Durand Creek F.S. Road		150,000 L	1,500,000 L
Edith Lake		Roadside	180,000 L	180,000 L
Goose Lake		Roadside	180,000 L	180,000 L
Kamloops Lake	Public Access Savona		37,000 L	150,000 L
Skookumchuck Creek	19.4 Tunkwa Creek DD		150,000 L	1,500,000 L
Tunkwa Creek	Tunkwa Lake Road	19.93 km	150,000 L	1,500,000 L

Mahood Precinct

Source	Road Name	Location (km)	Projected Daily Maximum	Usage Monthly Maximum
Alice Creek	Clearwater Valley Road		60,000 L	120,000 L
Battle Creek	Clearwater Valley Road		60,000 L	120,000 L
Brookfield Creek	At Old North Thompson Highway		250,000 L	250,000 L
Falls Creek	Clearwater Valley Road		60,000 L	120,000 L
Hemp Creek	Clearwater Valley Road	34.0 km	60,000 L	300,000 L
Lemieux Creek	Lemieux Creek Road		60,000 L	120,000 L
Lone Spoon Creek	Clearwater Valley Road		60,000 L	120,000 L
Mink Creek	60.56 km. Wells Gray Road		60,000 L	120,000 L
Moul Creek	Clearwater Valley Road		60,000 L	120,000 L
Murtle River	Clearwater Valley Road		60,000 L	120,000 L
Nehalliston Creek	McNab Road		100,000 L	200,000 L
North Thompson River	At Brookfield Creek		60,000 L	120,000 L
North Thompson River	East Ferry Landing	Little Fort	100,000 L	1,000,000 L
Philip Creek	Clearwater Valley Road		60,000 L	120,000 L
Trout Creek	Clearwater Valley Road	28.72 km	60,000 L	300,000 L

North Branch Precinct

Source	Road Name	Location (km)	Projected Daily Maximum	Usage Monthly Maximum
Chuck Creek	Clearwater Valley Road		150,000 L	150,000 L
Mad River	Highway 5 North		50,000 L	150,000 L
North Thompson River	Birch Island		325,000 L	325,000 L
North Thompson River	At Clearwater Street		325,000 L	325,000 L
Joseph Creek	Clearwater Valley Road		60,000 L	120,000 L
Reg Christie Creek	Lost Creek Road		60,000 L	120,000 L

North Thompson Precinct

Source	Road Name	Location (km)	Projected Daily Maximum	Usage Monthly Maximum
Cold Creek	Cold Creek Road Crossing		100,000 L	250,000 L
Diary Creek	At Westsyde Road		60,000 L	60,000 L
Heffley Creek	At Cold Creek Road		60,000 L	180,000 L
Jamieson Creek	At Westsyde Road		75,000 L	180,000 L
Little Heffley Lake	At boat launch		180,000 L	180,000 L
Little Heffley Lake	At Bridge Crossing		100,000 L	250,000 L
Paul Creek			200,000 L	200,000 L
Paul Lake	At road crossing		180,000 L	180,000 L
Sullivan Lake	At boat launch		180,000 L	180,000 L

Tranquille Precinct

Source	Road Name	Location (km)	Projected Daily Maximum	Usage Monthly Maximum
Lac Du Bois	Lac Du Bois	7.63 km	70,000 L	300,000 L
Tranquille River	3rd Bridge Crossing		180,000 L	1,800,000 L
Tranquille River	1 st Crossing		180,000 L	180,000 L
Tranquille River	2 nd Crossing		180,000 L	180,000 L
Tranquille River	Dale Road Crossing		180,000 L	180,000 L

Approval No. A307029