

RE: MADS Sheet for W2032 - CPAC

From: John Marlow <jmarlow@gicable.com>
To: FTADCR, P FLNR:EX <FTA.DCR@gov.bc.ca>, Voysey, Lorne FLNR:EX <Lorne.Voysey@gov.bc.ca>
Sent: October 21, 2019 1:47:26 PM PDT
Attachments: W2032-MADS - CPAC.xlsx
Updated MADS attached ... thanks Lorne.

John Marlow, R.P.F.
Rockview Resources Limited

From: FTADCR, P FLNR:EX <FTA.DCR@gov.bc.ca>
Sent: October 21, 2019 1:44 PM
To: jmarlow@gicable.com; FTADCR, P FLNR:EX <FTA.DCR@gov.bc.ca>
Subject: FW: MADS Sheet for W2032 - CPAC

Hi John, the TSA that's entered is incorrect, please correct. Thanks.

Lorne Voysey
Registered Forest Technologist (RFT)
Woodlot and Resource Coordinator
Campbell River Natural Resource District
Phone 250-286-9378
lorne.voysey@gov.bc.ca

From: John Marlow [<mailto:jmarlow@gicable.com>]
Sent: Monday, October 21, 2019 11:09 AM
To: Voysey, Lorne FLNR:EX; FTADCR, P FLNR:EX; Dave Younger
Subject: MADS Sheet for W2032 - CPAC

Attached is the Miscellaneous Appraisal Data Sheet for Woodlot Licence W2032, CPAC application.

Thanks

John Marlow, R.P.F.
Rockview Resources Limited

Clearance request: W2032 - CPAC Application

From: FTADCR, P FLNR:EX <FTA.DCR@gov.bc.ca>
To: FTADCR, P FLNR:EX <FTA.DCR@gov.bc.ca>, Kuhne, Heather FLNR:EX <Heather.Kuhne@gov.bc.ca>
Sent: October 23, 2019 8:56:29 AM PDT
Attachments: W2032-CPAC-Application.pdf, W2032_WLP_2019 Amendment Map.pdf, W2032-MADS - CPAC.XLSX

Request for clearance

Top of Form 2019-10-20 1909901 DCR W2032 CP AC A04 - Woodlot Licence 303560 CP New 00078360 YOUNGER BROS. HOLDINGS INC N Y NO Bott Form

Thanks Heather.

Thanks Heather.

Lorne Voysey

Registered Forest Technologist (RFT)
Woodlot and Resource Coordinator
Campbell River Natural Resource District
Phone 250-286-9378
lorne.voysey@gov.bc.ca

From: John Marlow [mailto:jmarlow@gicable.com]
Sent: Monday, October 21, 2019 11:07 AM
To: Voysey, Lorne FLNR:EX; FTADCR, P FLNR:EX
Cc: Dave Younger
Subject: W2032 - CPAC Application

Hi Lorne ... Attached is an application letter for Woodlot Licence W2032 (Dave Younger) on Quadra Island. The current cutting permit AB expires on October 31 so this new CPAC is required to maintain operating authority at the Woodlot. Dave's hopes to harvest a cutblock this fall so your earliest review of this would be much appreciated. I have also attached the most recent WLP map as the CP boundary is simply the Woodlot Licence Boundary.

Thanks

John Marlow, R.P.F.
Rockview Resources Limited

ROCKVIEW RESOURCES LTD.



October 20, 2019

District Manager
Ministry of Forests
670 South Dogwood Street
Campbell River, B.C.
V9W 6Y7

Attn.: Lorne Voysey, Woodlot Coordinator
Re: Woodlot Licence W2032 - Cutting Permit AC

On behalf of Dave Younger, Woodlot Licence W2032, the undersigned hereby applies for Standard Sawlog Cutting Permit AB (CPAB) which expires on October 31, 2019. The requested commencement date of CPAB is therefore November 1, 2019 to ensure continued authority to operate at Woodlot Licence W2032.

This CP application is under the new "One CP Policy" where specific block boundaries are not identified in the CP application and the Exhibit A boundary of this Cutting Permit is the boundary of the Woodlot Licence. The FTA submission reflecting this CP boundary has been submitted under Submission ID#1909901.

This Cutting Permit area has been reviewed in regards to the Tree Farm Licence (TFL) 47 Archaeological Overview Assessment (AOA) maps and the Millenia Research Limited AOA. Areas identified as having Moderate or High Value in regards to non-CMT features are generally located within the shoreline reserve. There will be no harvesting in those areas for the term of this Cutting Permit.

There are several polygons throughout the Woodlot Licence area identified as having a moderate to high likelihood of 'Veteran', or 'Old Growth' CMT features, all of which fall within areas designated as either 'Old Growth Reserve', or 'Old Growth Modified Reserve'. All 'Old Growth' at Woodlot Licence W2032 is reserved from harvest as per the Woodlot Licence Plan.

As this is a Woodlot Licence cutting permit application and there are no outstanding extended Road Amortization Agreements in place, the stumpage rates for this Cutting Permit are derived from section 7.2 (Tabular Rates) of the Coast Appraisal Manual and there is no ECAS submission required. A Miscellaneous Appraisal Data Submission sheet is attached to this submission.

Please contact the undersigned with any comments regarding this submission.

Yours Truly;



John Marlow, R.P.F.
Rockview Resources Limited

BOX 411 • HERIOT BAY, BC • V0P 1H0
PHONE: 250-285-2520
EMAIL jmarlow@gicable.com

RE: Reviewing the FTA Inbox

From: Kuhne, Heather FLNR:EX <Heather.Kuhne@gov.bc.ca>
To: Voysey, Lorne FLNR:EX <Lorne.Voysey@gov.bc.ca>
Cc: Fink, Sharon FLNR:EX <Sharon.Fink@gov.bc.ca>, Ostashek, Lynda FLNR:EX <Lynda.Ostashek@gov.bc.ca>
Sent: November 13, 2019 9:07:26 AM PST
Hi Lorne,

OK, I was asked to hold it, I'll go ahead with the clearance then.

Thanks,

Heather

From: Voysey, Lorne FLNR:EX
Sent: Tuesday, November 12, 2019 8:46 AM
To: Kuhne, Heather FLNR:EX
Cc: Fink, Sharon FLNR:EX; Ostashek, Lynda FLNR:EX
Subject: RE: Reviewing the FTA Inbox

Hi Heather, W2032 CP AC - #1909901 needs to be cleared, there is a postponement on CPAB which will be rescinded on November 25 and the remaining timber transport will be completed on November 29. We will need to issue CPAB with an effective date of November 30 so the WL can continue working.
Thanks.

Lorne Voysey

Registered Forest Technologist (RFT)
Woodlot and Resource Coordinator
Campbell River Natural Resource District
Phone 250-286-9378
lorne.voysey@gov.bc.ca

From: Kuhne, Heather FLNR:EX
Sent: Friday, November 8, 2019 5:28 PM
To: Kayorie, David F FLNR:EX; Tatlock, Gary FLNR:EX; Voysey, Lorne FLNR:EX
Cc: Mann, Brenda FLNR:EX
Subject: Reviewing the FTA Inbox

Hi guys,

With the long weekend, and I have an ETO on Tuesday, just wanted to catch-up and confirm some of the stuff in the FTA inbox so we're all on the same page.

The following submissions are currently on 'HOLD' for clearance, as requested:

- R06627 Amd#47 - #1912077
- W2032 CP AC - #1909901
- A20913 CP 42 - #1910893
- 4186 Amd#10 - #1909515 (BCTS)
- A97137 - #1901140

For the ones I can move ahead with to clear, I only have requests for:

- R06870 (for Block C103C) #1913369 Nov 5
- R00046 (Elk Bay) #1914355 Nov 8
- R01694 (Elk Bay) #1914418 Nov 8
- (Plus R03645 transfer not in inbox / and a BCTS I'm waiting for a retirement request that goes with it)

However, it looks like about ½ of what's in there that I don't have requests for are very recent.

There are a couple of older ones, and some of the SSS I'm not sure about because I have them listed as on hold... Dave, maybe we can look at the SSS ones and re-visit where they're at?

Anyway, hope you had a good weekend, see you Wednesday.

Heather

Action: W2032 - CPAC Application

From: FTADCR, P FLNR:EX <FTA.DCR@gov.bc.ca>
To: FTADCR, P FLNR:EX <FTA.DCR@gov.bc.ca>
Cc: Fink, Sharon FLNR:EX <Sharon.Fink@gov.bc.ca>
Sent: November 14, 2019 8:37:38 AM PST
Attachments: I have CLEARED this, but FTA crashed and is down // RE: Clearance request: W2032 - CPAC Application, W2032-CPAC-Application.pdf, W2032 CPAB Reactivation, CPAC Effective Date, W2032cpAC.docx, W2032_WLP_2019 Amendment Map.pdf, W2032CPAC.docx

This application has been reviewed and no issue were noted, recommend issuance.

Note: This is a one cp application therefore cannot be issued until CPAB is closed. Currently CPAB is under a postponement which will be rescinded on November 25 and a requested closure date for the end of the day on November 29, 2019. The requested effective date for CPAC is for November 30, 2019. See attached email for the requested effective dates. If you have any questions please let me know. Thanks.

Nanwakolas = Yes

Timbermark: WBNXAC

FN Checklist

CP Checklist

Clearance

Lorne Voysey

Registered Forest Technologist (RFT)

Woodlot and Resource Coordinator

Campbell River Natural Resource District

Phone 250-286-9378

lorne.voysey@gov.bc.ca

From: John Marlow [mailto:jmarlow@gicable.com]

Sent: Monday, October 21, 2019 11:07 AM

To: Voysey, Lorne FLNR:EX; FTADCR, P FLNR:EX

Cc: Dave Younger

Subject: W2032 - CPAC Application

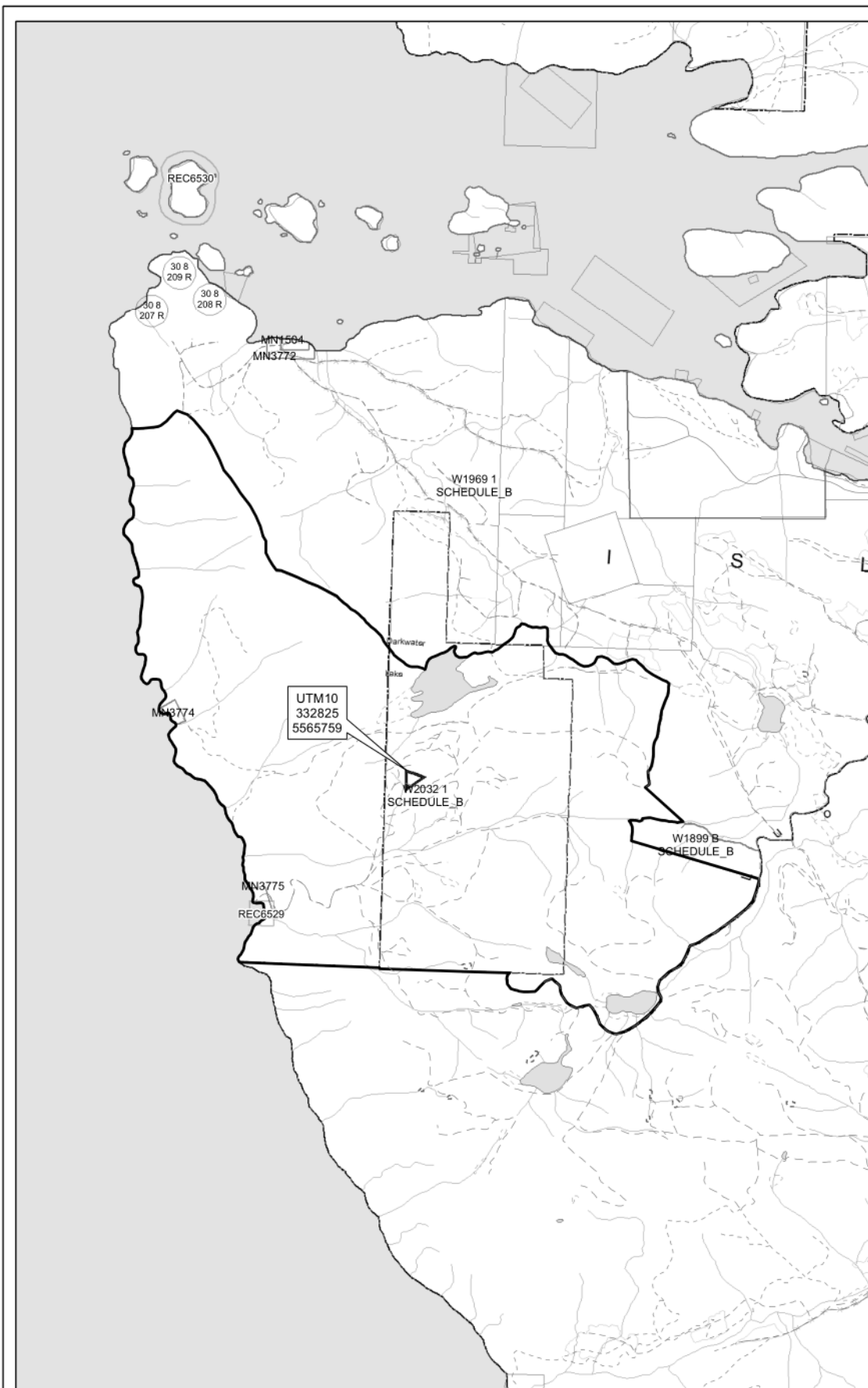
Hi Lorne ... Attached is an application letter for Woodlot Licence W2032 (Dave Younger) on Quadra Island. The current cutting permit AB expires on October 31 so this new CPAC is required to maintain operating authority at the Woodlot. Dave's hopes to harvest a cutblock this fall so your earliest review of this would be much appreciated. I have also attached the most recent WLP map as the CP boundary is simply the Woodlot Licence Boundary.


















Thanks

John Marlow, R.P.F.

Rockview Resources Limited

MAP OF : W2032 CP AC (shown in bold black)			
FOREST REGION : RWC	TSA : 48	PULPWOOD AGREEMENT:	MGT UNIT TYPE: WOODLOT
FOREST DISTRICT : DCR	LAND DISTRICT : SAYWARD DISTRICT		MGT UNIT NO: W2032
ESF SUBMISSION ID : 1909901	SCALE : 25,000 at ANSI B Size	UTM ZONE : 10	DRAWN BY : DCR
BCGS MAPSHEET NO : 92K.024	AREA (Ha) : 0.6	NAD : 83	DATE : Oct 29, 2019


Legend

-  Tenure Application
-  Tenure Road Application
-  Tenure Feature
-  Range
-  Tree Farm Licence
-  Provincial Forest
-  Forest Service Road
-  Road Permit
-  SUP Road
-  Highway
-  Local Road
-  Resource Road
-  Unknown Status Road
-  Recreation Trail
-  Cities
-  River/Stream
-  Coastline

W2032 CP AC LB2 (Area: 0.6 Ha)
 PoC1 UTM10 332825, 5565759

****All Save and Exceptions and Exclusions from original W2032 clearance apply, as well as the following:**

Inside Woodlot W2032.

SAVE and EXCEPT: the prior rights of all Wildlife Tree Patch Reserves.

SAVE and EXCEPT: the prior rights of Recreation Site REC6529.

SAVE and EXCEPT: the prior rights of Recreation Trail REC6543 Sec 1.

SAVE and EXCEPT: the prior rights of Map Notations MN3775 and MN3774.

EXCLUDE: no encroachment upon adjacent Woodlots W2002, W2003, W1899 and W1969.

EXCLUDE: no encroachment upon adjacent private land PID 000-237-442 LOT A DL 215 SAYWARD DISTRICT.

EXCLUDE: no encroachment upon adjacent private land PID 027-346-978 LOT 2 DL 215 SAYWARD DISTRICT.

EXCLUDE: no encroachment upon adjacent private land PID 009-661-557 SW ¼ DL 216 SAYWARD DISTRICT.

EXCLUDE: no encroachment upon adjacent private land PID 000-976-512 LOT C DL 215 SAYWARD DISTRICT.

IMPACT CHECKLIST

Activity/File: CPAC WL W2032 Darkwater Lake on Quadra Island.

First Nation with Asserted Territory: Cape Mudge, Campbell River, K'omoks, Homalco and Nanwakolas SEA

Is there an agreement in place re: consultation protocols for this activity: ☒ / N = Nanwakolas SEA, FRCSA, (Homalco).
(If no, attach completed CRNRD Rights Pre-Assessment/Consultation Summary Flow sheet)

Note: When no consultation agreement is in place, assessing the appropriate level of consultation for a higher level decision (e.g. planning decision), it may be appropriate to consider the potential impacts and the levels of consultation required for the downstream decisions enabled by that higher level decision.

Impact Criterion	Site Specific Notes, Comments, or Applicability.	ASSESSING POTENTIAL IMPACT:		
		Impact Spectrum		
		LOW (negligible, minor)	MODERATE	HIGH
		Spectrum Indicators		
Permanent alteration or alienation	N/A	Temporary		Permanent
Exclusivity	N/A	Open to other use	Some use can occur	Permanent closures, excludes others
Access	YES	No increased public access; no restriction of FN access	Restriction of access (e.g.; road closure)	High increase in public access.
Resource Extraction	YES	No extraction	680m to be constructed and/or modified.	Considerable extraction
Resource Renewability	YES	Quick renewability (e.g. annual - grass)	Slower renewability, (e.g. 100 years - timber)	Not renewable (e.g. minerals, gravel)
Potential Disturbance	YES	Very little to none	Standard road construction and harvest operations	High degree of disturbance
Size and Magnitude	YES	Small: Stand level harvest operations.		Large geographic area, large volume, high inputs
Riparian and Water Impact	NO	Very little to no impact to riparian areas or water	Indirect or incidental impact to riparian areas or water	Direct and significant impact to riparian & water
Chemical	N/A	No chemical inputs	Use of biologic agents	Chemical inputs or by-product, toxic
Tenure Term	YES	Short-term tenure, or short-term activity		Long-term tenure, or effects or activity persists over long term
Seasonality	YES	Activity is seasonally flexible		Activity is seasonally inflexible
Management Regime Change	NO	No change in management regime; Status quo, similar activity has been occurring in the past		Significant changes to management regime
Assessed overall impact		Low	Moderate	High
Level of consultation required as per agreement?		Notification or Info Sharing	Normal 30 – 45 days	Deep 45- + 60 days

Were there FN comments? If comments and concerns, please explain: Conventional Timber Harvesting and Road construction default to Normal in terms of Consultation Levels in the CRNRD. The Information Sharing and Consultation requirements are complete and adequate for this application. No concerns expressed from applicable FN groups through WLP info sharing.

Further SOC review by regional team required? Y / ☒ N

Date: 2019-10-21 **Reviewer Contact:** Lorne Voysey 250-286-9378

IMPACT ASSESSMENT GUIDE

The criteria in the following table are the non-spatial characteristics of natural resource decisions and activities that have the potential to impact aboriginal rights and title. These criteria do not address the spatial or site-specific aspects of aboriginal interests.

ASSESSMENT PROCESS:

1. Answer the questions in the Impact Assessment Guide to identify which of the criteria apply to your decision or activity, and tick off either 'Yes' or 'No' in the Impact Checklist.
2. Using your responses to the questions in the Guide below, identify the potential impact of your decision or activity for each applicable criterion using the *Impact Spectrum* and *Spectrum Indicators* provided in the checklist. Rate the impact relative to other decisions/activities that are similar in nature.
3. Assess the overall impact of the decision/activity by considering all the individual impacts.
4. Identify the appropriate level of consultation (LOC) and describe your rationale for choosing the LOC, i.e. describe which criteria are most significant to your assessment, how criteria inter-relate, etc.

Criteria	Questions
Permanence	1. Will the decision/activity result in permanent alienation or alteration of Crown land or natural resources at the higher level? (e.g.; cutting of timber and minor road construction does not permanently alter the land)
Exclusivity	1. Will the decision/activity result in the use of land or resources by one user and exclude others?
Access	1. Will the decision/activity result in new public access to land or resources that were not previously accessible? 2. Will the decision/activity restrict access to land or resources that were previously accessible? 3. Will the decision/activity alter historical access or control points to an area beyond the activity?
Resource Extraction	Is resource extraction being proposed?
Resource Renewability	1. Are the resources associated with the proposed decision/activity non-renewable? 2. If the resource is renewable, will it take a long time for it to renew? 3. Is the resource relatively scarce?
Potential Disturbance	1. Will the decision/activity disturb soil, water, air, vegetation, fish habitat or wildlife habitat?
Size and Magnitude	1. Will the decision/activity affect a large geographic area? Relative to FN traditional territory. (e.g.; a watershed would be a large geographic area). 2. Is the decision/activity associated with a large volume? 3. Will the decision/activity have a large impact on natural resources relative to other projects of similar nature?
Riparian and Water Impacts	1. Will the decision/activity impact riparian or water values?
Chemicals	1. Will chemicals be applied? 2. Will the decision/activity generate chemical by-products? 3. Are the chemicals being applied or generated considered toxic according to the <u>Environment Canada's Toxic Substances List</u> ?
Tenure Term (temporal aspect)	1. Is the decision/activity associated with a long-term tenure relative to other forms of tenure? 2. Will the decision/activity take a long time to carry out?
Seasonality	1. Is the timing of the activity flexible to enable aboriginal use?
Management Regime Change	1. Will the decision/activity result in a change in governance structure? 2. Will the decision/activity result in a change to established management practices or processes? 3. Does the Crown give up its ability to influence management practices?

Fully CLEARED - ESF#1909901 - FW: I have CLEARED this, but FTA crashed and is down // RE: Clearance request: W2032 - CPAC Application

From: Kuhne, Heather FLNR:EX <Heather.Kuhne@gov.bc.ca>
To: FTADCR, P FLNR:EX <FTA.DCR@gov.bc.ca>
Cc: Voysey, Lorne FLNR:EX <Lorne.Voysey@gov.bc.ca>
Sent: November 22, 2019 10:55:32 AM PST
Attachments: W2032_CPAC_ExhA_103.pdf

Cleared, pushed the button on this.

From: Kuhne, Heather FLNR:EX
Sent: Wednesday, November 13, 2019 5:34 PM
To: FTADCR, P FLNR:EX
Cc: Voysey, Lorne FLNR:EX; Fink, Sharon FLNR:EX
Subject: I have CLEARED this, but FTA crashed and is down // RE: Clearance request: W2032 - CPAC Application

Hi Guys,

I've just finished clearance for W2032 CP AC and the FTA service went down before I could upload the Exh A and push the button. I wanted to get this done before I left as I am away for the next 2 days.

I'm attaching the Exhibit A here and hoping Sharon can upload it and hit 'Clear'. All else is done.

Thanks😊
Heather

From: FTADCR, P FLNR:EX
Sent: Wednesday, October 23, 2019 8:56 AM
To: FTADCR, P FLNR:EX; Kuhne, Heather FLNR:EX
Subject: Clearance request: W2032 - CPAC Application

Request for clearance

Top of Form	2019-10-20 1909901 DCR	<u>W2032</u> <u>CP AC</u>	A04 - Woodlot Licence	<u>303560</u> CP New 00078360	YOUNGER BROS. HOLDINGS INC	N Y NO	N Bott Form
-------------	------------------------	------------------------------	--------------------------	-------------------------------	-------------------------------	--------	-------------------

Thanks Heather.

Thanks Heather.

Lorne Voysey
Registered Forest Technologist (RFT)
Woodlot and Resource Coordinator
Campbell River Natural Resource District
Phone 250-286-9378
lorne.voysey@gov.bc.ca

From: John Marlow [mailto:jmarlow@gicable.com]
Sent: Monday, October 21, 2019 11:07 AM
To: Voysey, Lorne FLNR:EX; FTADCR, P FLNR:EX
Cc: Dave Younger
Subject: W2032 - CPAC Application

Hi Lorne ... Attached is an application letter for Woodlot Licence W2032 (Dave Younger) on Quadra Island. The current cutting permit AB expires on October 31 so this new CPAC is required to maintain operating authority at the Woodlot. Dave's hopes to harvest a cutblock this fall so your earliest review of this would be much appreciated. I have also attached the most recent WLP map as the CP boundary is simply the Woodlot Licence Boundary.

Thanks

John Marlow, R.P.F.
Rockview Resources Limited

please hold - no urgency to sign off / W2032 CPAC Issuance

From: Blackwell, Romona FLNR:EX <Romona.Blackwell@gov.bc.ca>
To: FTADCR, P FLNR:EX <FTA.DCR@gov.bc.ca>
Sent: November 25, 2019 10:50:51 AM PST
Need to talk with the client again

From: FTADCR, P FLNR:EX
Sent: Monday, November 25, 2019 10:38 AM
To: Blackwell, Romona FLNR:EX
Cc: Kayorie, David F FLNR:EX; Goldstone, Greg FLNR:EX; Carlyle, James FLNR:EX; Gwilt, Gary FLNR:EX
Subject: E-Signature req'd: Action: W2032 CPAB RECINDMENT APPROVAL / W2032 CPAC Issuance

<< File: W2032-CPAC-Application.pdf >>

As per attached letter; Dave Kayorie & I had a meeting on Friday with John Marlow, representative of Younger Bros. Inc.

John came in around 2:15pm for the meeting as Lorne, James & Greg were all away and a decision had to be made due to the circumstances beyond the Licensee's control re: W2032 CPAB & AC (1 CP Policy)....See attached letter(s).

Discussion was held and decision made to 'Rescind CPAB under postponement as per the letter and to have the remaining wood on the ground put to CPAC as all other wood was under CPAB was in prior to Postponement. *This will not affect the cut control on W2031 and all rates are tabular; therefore 'No issues remain'. Once the rescindment is signed off and sent; I will close and retire W2032 CPAB. Then tomorrow, I will issue CPAC and everything will then be dealt with.

Note: Dave let Gary Gwilt know what was happening on Friday afternoon after our meeting.

G:\!Workgrp\Corp\Temporary\11 November\W2031 CPAB Pstponment Rescind _Younger Bros..pdf

G:\!Workgrp\Corp\Temporary\11 November\W2031 CPAB Pstponment Rescind _Younger Bros.._Licensee.pdf

<< File: W2032_WLP_2019 Amendment Map.pdf >>

<< File: W2032cpAC.docx >>

<< File: W2032CPAC.docx >>

Sharon D. Fink

**Resource & Contract Administrator
Ministry of Forests, Lands, Natural Resource Operations
& Rural Development
Campbell River Natural Resource District**

Tel. : 250-286-9363 / Fax. : 250-286-9490
Email : Sharon.Fink@gov.bc.ca



Please consider the environment before printing this e-mail

From: FTADCR, P FLNR:EX
Sent: Thursday, November 14, 2019 8:38 AM
To: FTADCR, P FLNR:EX
Cc: Fink, Sharon FLNR:EX
Subject: Action: W2032 -AB Reinstae & CPAC Application to be Issued

This application has been reviewed and no issue were noted, recommend issuance.

Note: This is a one cp application therefore cannot be issued until CPAB is closed. Currently CPAB is under a postponement which will be rescinded on November 25 and a requested closure date for the end of the day on November 29, 2019. The requested effective date for CPAC is for November 30, 2019. See attached email for the requested effective dates. If you have any questions please let me know. Thanks.

<< Message: I have CLEARED this, but FTA crashed and is down // RE: Clearance request: W2032 - CPAC Application >>

Nanwakolas = Yes

Timbermark: WBNXAC

FN Checklist

<< Message: W2032 CPAB Reactivation, CPAC Effective Date >>

CP Checklist

<< Message: W2032 CPAB Reactivation, CPAC Effective Date >>

Clearance

<< OLE Object: Picture (Device Independent Bitmap) >>

Lorne Voysey

Registered Forest Technologist (RFT)

Woodlot and Resource Coordinator

Campbell River Natural Resource District

Phone 250-286-9378

lorne.voysey@gov.bc.ca

From: John Marlow [<mailto:jmarlow@gicable.com>]

Sent: Monday, October 21, 2019 11:07 AM

To: Voysey, Lorne FLNR:EX; FTADCR, P FLNR:EX

Cc: Dave Younger

Subject: W2032 - CPAC Application

Hi Lorne ... Attached is an application letter for Woodlot Licence W2032 (Dave Younger) on Quadra Island. The current cutting permit AB expires on October 31 so this new CPAC is required to maintain operating authority at the Woodlot. Dave's hopes to harvest a cutblock this fall so your earliest review of this would be much appreciated. I have also attached the most recent WLP map as the CP boundary is simply the Woodlot Licence Boundary.

Thanks

John Marlow, R.P.F.

Rockview Resources Limited

<< OLE Object: Picture (Device Independent Bitmap) >> << OLE Object: Picture (Device Independent Bitmap) >>

E-signature required: Action: W2032 - CPAC ISSUANCE

From: FTADCR, P FLNR:EX
To: Gwilt, Gary FLNR:EX <Gary.Gwilt@gov.bc.ca>
Sent: November 27, 2019 2:25:04 PM PST
Attachments: W2032 CPAB Reactivation, CPAC Effective Date, W2032_WLP_2019 Amendment Map.pdf, I have CLEARED this, but FTA crashed and is down // RE: Clearance request: W2032 - CPAC Application, W2032CPAC.docx, ATT23812, ATT44530, W2032-CPAC-Application.pdf, W2032cpAC.docx

Please E-sign and return. Thanks

G:\!Workgrp\Corp\Temporary\11 November\W2032 CPAC ISSUANCE - Younger Bros..pdf



Sharon D. Fink

**Resource & Contract Administrator
Ministry of Forests, Lands, Natural Resource Operations
& Rural Development
Campbell River Natural Resource District**

Tel. : 250-286-9363 / Fax. : 250-286-9490

Email : Sharon.Fink@gov.bc.ca



Please consider the environment before printing this e-mail

From: FTADCR, P FLNR:EX
Sent: Tuesday, November 26, 2019 5:28 PM
To: Blackwell, Romona FLNR:EX
Subject: E-signature required: Action: W2032 - CPAC ISSUANCE

Since W2032 CPAB has been rescinded and now 'Closed & Retired'; I am proceeding with the issuance of W2032 CPAC.

Please E-sign and return.

G:\!Workgrp\Corp\Temporary\11 November\W2032 CPAC ISSUANCE - Younger Bros..pdf



Sharon D. Fink

**Resource & Contract Administrator
Ministry of Forests, Lands, Natural Resource Operations
& Rural Development
Campbell River Natural Resource District**

Tel. : 250-286-9363 / Fax. : 250-286-9490

Email : Sharon.Fink@gov.bc.ca



Please consider the environment before printing this e-mail

From: FTADCR, P FLNR:EX
Sent: Thursday, November 14, 2019 8:38 AM
To: FTADCR, P FLNR:EX
Cc: Fink, Sharon FLNR:EX
Subject: Action: W2032 - CPAC Application

This application has been reviewed and no issue were noted, recommend issuance.

Note: This is a one cp application therefore cannot be issued until CPAB is closed. Currently CPAB is under a postponement which will be rescinded on November 25 and a requested closure date for the end of the day on November 29, 2019. The requested effective date for CPAC is for November 30, 2019. See attached email for the requested effective dates. If you have any questions please let me know. Thanks.

Nanwakolas = Yes

Timbermark: WBNXAC

FN Checklist

CP Checklist

Clearance

Lorne Voysey

Registered Forest Technologist (RFT)

Woodlot and Resource Coordinator

Campbell River Natural Resource District

Phone 250-286-9378

lorne.voysey@gov.bc.ca

From: John Marlow [<mailto:jmarlow@gicable.com>]
Sent: Monday, October 21, 2019 11:07 AM
To: Voysey, Lorne FLNR:EX; FTADCR, P FLNR:EX
Cc: Dave Younger
Subject: W2032 - CPAC Application

Hi Lorne ... Attached is an application letter for Woodlot Licence W2032 (Dave Younger) on Quadra Island. The current cutting permit AB expires on October 31 so this new CPAC is required to maintain operating authority at the Woodlot. Dave's hopes to harvest a cutblock this fall so your earliest review of this would be much appreciated. I have also attached the most recent WLP map as the CP boundary is simply the Woodlot Licence Boundary.

Thanks

John Marlow, R.P.F.
Rockview Resources Limited

W2032 CPAB Reactivation, CPAC Effective Date

From: John Marlow <jmarlow@gicable.com>
To: Voysey, Lorne FLNR:EX <Lorne.Voysey@gov.bc.ca>, FTADCR, P FLNR:EX <FTA.DCR@gov.bc.ca>, Dave Younger <dyounger@telus.net>
Sent: November 13, 2019 10:30:28 AM PST
Attachments: Younger-CPAB-React, CPAC Effective.pdf


Hi Lorne ... attached is a letter clearly outlined the tight schedule for operations at Woodlot Licence W2032 this fall. Essentially, CPAB must be reactivated for the week of Nov 25-29, then CPAC will be required effective November 30.

I appreciate your help in making this work. There is a fair bit of cost and coordination riding on this tight schedule (barging of log buncher, log processor, log loader, logging trucks, as well as log sort operations) so if you anticipate any issues with this please let me know as soon as you can.

Thanks

John Marlow, R.P.F.
Rockview Resources Limited

ROCKVIEW RESOURCES LTD.



November 13, 2019

District Manager
Ministry of Forests
670 South Dogwood Street
Campbell River, B.C.
V9W 6Y7

Attn.: Lorne Voysey, Woodlot Coordinator

RE: Woodlot Licence W2032 – CPAB Reactivation / CPAC Effective Date

As discussed, to successfully complete 2019 operations at Woodlot Licence W2032 on Quadra Island a seamless transition from Cutting Permit AB to Cutting Permit AC is required. Cutting Permit AB is presently postponed pending reactivation, and the effective date of Cutting Permit AC must seamlessly follow the completion of CPAB. The Gowlland Harbour log sort is scheduled to receive logs from Woodlot Licence W2032 for a 2-week period only from November 25 until December 6. The following schedule is planned for Woodlot Licence W2032:

- November 25, 2019 – Reactivation of CPAB.
 - Log hauling will commence that day (Monday) and continue for the week to complete CPAB.
- November 29 (Friday) – final day of hauling at CPAB
- November 30 – Effective date of CPAC.
 - Tree falling via feller- buncher, and log processing will occur over the weekend to enable log hauling of CPAC during the week of December 2 until December 6.

In light of this relatively constrained schedule, the undersigned hereby requests, on behalf of the licensee, the reactivation Permit 'AB', Woodlot Licence W2032, Timbermark WBN XAB effective November 25, 2019.

The undersigned also requests, on behalf of the licensee, that the effective date of Cutting Permit AC be November 30, 2019.

I thank you for your attention to this matter. Please contact me at 250-285-2520 if there are any questions.

Yours Truly;

John Marlow, R.P.F.

cc: Dave Younger, Younger Brothers Holdings Limited

BOX 411 • HERIOT BAY, BC • V0P 1H0
PHONE: 250-285-2520
EMAIL jmarlow@gicable.com

Woodlot Licence Plan Woodlot Licence W2032



1:5,000

Licensee: Younger Bros. Holdings
Forest Region: Coast
Forest District: Campbell River
Datum: Nad 83
Projection: Albers
Drafted By: Rockview Resources Ltd.
Date: February 2019

Areas Where Harvesting will be Avoided

Id	Hectares
1	1.6
2	1.8
3	0.8
4	0.7
5	0.7
6	2.3
7	0.8
8	3.2
9	0.5
10	0.5
11	0.4
12	0.4
13	4.4
14	3.9
15	1.5
16	2.1
17	3.9
18	2.9
19	2.5
20	0.7
21	3.5
22	1.8
23	1.1
25	4.5
26	3.6
29	40.5
30	5.9
31	1.8
33	4.7
37	2.2
38	6.9
39	0.1
40	0.7
41	4.8
42	4.7
TOTAL	122.4

Areas Where Harvesting will be Modified

Id	Hectares
24	1.1
27	15.4
28	14.1
32	4.5
36	0.0
43	1.6
TOTAL	36.7

- Woodlot Boundary
- Block, Existing
- Block, New
- Reserve
- Old Growth Modified
- Old Forest Reserve
- RMA
- RRZ
- Shore Line Reserve
- Operability**
- Harvesting will be Avoided
- Harvesting will be Modified
- Road Feature**
- Road, Existing
- Road, Engineered
- Road, Deactivated
- Trail
- Road Station
- FC
- Culvert
- Landing
- Barrier
- Water Feature**
- NCD
- S1 - S4 Fish Creek
- S5 - S6 Non Fish Creek
- Lake
- Wetlands
- Resource Feature**
- Water Intake
- Slope >60 %
- Contour - Index
- Contour - Intermediate
- VQO**
- EVQO CODE**
- M
- P
- PR
- R

Review completed by Lorne Voysey Date: 19/11/14

Campbell River Natural Resource District CP Application Checklist

(Checklist is intended for CRNRD Authorization staff as a CP application review prior to forwarding to DM for determination on issuance)

Licensee Younger Bros. Holdings Ltd.

S-Link

Licence(s) W2032 CPAC

Requested CP Term 4 yrs. (term cannot exceed 4 years and main licence expiry)

Main licence expiry 2031-05-11

Volume: LOTS (Net m³) Timbermark(s): WBNXAC

Location: Quadra Island

Cutblock(s): all blocks – Note this is a one cp application

	Yes	N/A
The total area covered under this Cutting Permit (CP) application is located within an approved WLP.	Y	
Information Sharing with First Nations has occurred and there are no unresolved issues. (Information sharing process consistent with DM instruction letters and FRPA Bulletin#1) Notes: <u>Impact Checklist attached.</u>	Y	
Reserved timber (not managed under FRPA or under an FSP) has been identified in a tabular format and 1:5000 scale Schedule B Map is attached *Use "Standard" Schedule B wording" <input type="checkbox"/>		NA
Other occupiers of the land to be noted in CP document: _____		NA
A Rationale for harvesting adjacent to private land is included.		NA
All Licensee Key Value Indicator Forms for C&E Risk Rating are included		NA

Received Date: 2019/10/21 (date the application was sent to the FTA inbox)	Accepted Date : 2019/11/13 (date the application is deemed complete-ESF/ECAS has been submitted and FN info sharing deemed complete=ATS FN Completion Date)
Cruise Analysis Date: NA Tab Rates	ESF Clearance Date (=ATS FCBC Process Complete Date): 2019/11/13
On-Hold Date:	
Off-Hold Date:	

Nanwakolas Referral Required? Yes x No ☐

List Blocks - "Prior to Nanwakolas Effective Date": All Blocks – this is a one cp application

List Blocks by Referral Number: _____

SIGNED: Action: W2032 - CPAC ISSUANCE

From: Gwilt, Gary FLNR:EX <Gary.Gwilt@gov.bc.ca>
To: FTADCR, P FLNR:EX <FTA.DCR@gov.bc.ca>
Sent: November 27, 2019 2:29:39 PM PST
Thanks Sharon!

From: FTADCR, P FLNR:EX
Sent: Wednesday, November 27, 2019 2:25 PM
To: Gwilt, Gary FLNR:EX
Subject: E-signature required: Action: W2032 - CPAC ISSUANCE

Please E-sign and return. Thanks

G:\!Workgrp\Corp\Temporary\11 November\W2032 CPAC ISSUANCE - Younger Bros..pdf

<< File: W2032-CPAC-Application.pdf >>

Sharon D. Fink

Resource & Contract Administrator
Ministry of Forests, Lands, Natural Resource Operations
& Rural Development
Campbell River Natural Resource District
Tel. : 250-286-9363 / Fax. : 250-286-9490
Email : Sharon.Fink@gov.bc.ca



Please consider the environment before printing this e-mail

From: FTADCR, P FLNR:EX
Sent: Tuesday, November 26, 2019 5:28 PM
To: Blackwell, Romona FLNR:EX
Subject: E-signature required: Action: W2032 - CPAC ISSUANCE

Since W2032 CPAB has been rescinded and now 'Closed & Retired'; I am proceeding with the issuance of W2032 CPAC.

Please E-sign and return.

G:\!Workgrp\Corp\Temporary\11 November\W2032 CPAC ISSUANCE - Younger Bros..pdf

<< File: W2032_WLP_2019 Amendment Map.pdf >>

Sharon D. Fink

Resource & Contract Administrator
Ministry of Forests, Lands, Natural Resource Operations
& Rural Development
Campbell River Natural Resource District
Tel. : 250-286-9363 / Fax. : 250-286-9490
Email : Sharon.Fink@gov.bc.ca



Please consider the environment before printing this e-mail

From: FTADCR, P FLNR:EX
Sent: Thursday, November 14, 2019 8:38 AM
To: FTADCR, P FLNR:EX
Cc: Fink, Sharon FLNR:EX
Subject: Action: W2032 - CPAC Application

This application has been reviewed and no issue were noted, recommend issuance.

Note: This is a one cp application therefore cannot be issued until CPAB is closed. Currently CPAB is under a postponement which will be rescinded on November 25 and a requested closure date for the end of the day on November 29, 2019. The requested effective date for CPAC is for November 30, 2019. See attached email for the requested effective dates. If you have any questions please let me know. Thanks.

<< File: W2032cpAC.docx >>

Nanwakolas = Yes

Timbermark: WBNXAC

FN Checklist

<< File: W2032CPAC.docx >>

CP Checklist

<< Message: I have CLEARED this, but FTA crashed and is down // RE: Clearance request: W2032 - CPAC Application >>

Clearance

<< Message: W2032 CPAB Reactivation, CPAC Effective Date >>

Lorne Voysey

Registered Forest Technologist (RFT)

Woodlot and Resource Coordinator

Campbell River Natural Resource District

Phone 250-286-9378

lorne.voysey@gov.bc.ca

From: John Marlow [<mailto:jmarlow@gicable.com>]

Sent: Monday, October 21, 2019 11:07 AM

To: Voysey, Lorne FLNR:EX; FTADCR, P FLNR:EX

Cc: Dave Younger

Subject: W2032 - CPAC Application

Hi Lorne ... Attached is an application letter for Woodlot Licence W2032 (Dave Younger) on Quadra Island. The current cutting permit AB expires on October 31 so this new CPAC is required to maintain operating authority at the Woodlot. Dave's hopes to harvest a cutblock this fall so your earliest review of this would be much appreciated. I have also attached the most recent WLP map as the CP boundary is simply the Woodlot Licence Boundary.

Thanks

John Marlow, R.P.F.

Rockview Resources Limited

<< OLE Object: Picture (Device Independent Bitmap) >> << OLE Object: Picture (Device Independent Bitmap) >>

W2032 - CPAC ISSUANCE

From: FTADCR, P FLNR:EX
To: John Marlow <jmarlow@gicable.com>, Dave Younger <dyounger@telus.net>
Cc: Voysey, Lorne FLNR:EX <Lorne.Voysey@gov.bc.ca>
Sent: November 27, 2019 3:31:58 PM PST
Attachments: W2032 CPAC ISSUANCE - Younger Bros..pdf, image003.jpg
Attached is signed and issued Woodlot Licence W2032 CPAC located in the vicinity of Dark Lake on Quadra Island.
No hard copy to follow.

Please retain the E-signed document with the attached Exhibit 'A' map for your legal files.



Sharon D. Fink
Resource & Contract Administrator
Ministry of Forests, Lands, Natural Resource Operations
& Rural Development
Campbell River Natural Resource District
Tel. : 250-286-9363 / Fax. : 250-286-9490
Email : Sharon.Fink@gov.bc.ca



Please consider the environment before printing this e-mail

From: John Marlow [mailto:jmarlow@gicable.com]
Sent: Monday, October 21, 2019 11:07 AM
To: Voysey, Lorne FLNR:EX; FTADCR, P FLNR:EX
Cc: Dave Younger
Subject: W2032 - CPAC Application

Hi Lorne ... Attached is an application letter for Woodlot Licence W2032 (Dave Younger) on Quadra Island. The current cutting permit AB expires on October 31 so this new CPAC is required to maintain operating authority at the Woodlot. Dave's hopes to harvest a cutblock this fall so your earliest review of this would be much appreciated. I have also attached the most recent WLP map as the CP boundary is simply the Woodlot Licence Boundary.

Thanks

John Marlow, R.P.F.
Rockview Resources Limited



Ministry of
Forests, Lands, Natural
Resource Operations
and Rural Development

**WOODLOT LICENCE
W2032
CUTTING PERMIT
AC**

PURSUANT TO Woodlot Licence **W2032** (the “Licence”), this Cutting Permit is issued to:

**YOUNGER BROS. HOLDINGS INC.
PO BOX 118
QUATHIASKI COVE, BRITISH COLUMBIA
V0P 1N0**

Phone: (250) 285-3993 Fax: (250) 202-1553

(the “Licensee”)

1.00 PERMIT AREA AND TERM

1.01 Subject to the Licence and the forestry legislation, the Licensee is authorized to harvest the Crown timber from the areas of land shown on the attached Exhibit “A” map(s) (the “harvest area”).

1.01 The term of this Cutting Permit is 4 (four) years, beginning on November 27, 2019.

2.00 SPECIAL CONDITIONS AND REQUIREMENTS

2.01 The Licensee must comply with the conditions and requirements set out in Schedule “A” to this Cutting Permit.

3.00 TIMBER MARK

3.01 The timber mark(s) for timber removed under this Cutting Permit from land identified as:

(a) Schedule “A” Land in the Agreement is:

NOT APPLICABLE

- (b) Schedule “B” Land in the Agreement is:

WBN

XAC

- 3.02 All timber must be marked in the prescribed manner prior to being transported from the harvest area.
- 3.03 If directed to do so by the District Manager, the Licensee must erect signs at all exits from areas of land referred to in paragraph 1.01, clearly showing the timber mark referred to in paragraph 3.01.

4.00 SCALE-BASED STUMPAGE

- 4.01 For the purpose of determining the amount of stumpage payable in respect of timber removed from the areas of Schedule “B” Land that are authorized for removal under this Cutting Permit, the volume or quantity of timber removed will be determined using information provided in a scale of the timber.
- 4.02 The Licensee must ensure that:
- (a) all timber removed from the harvest area is scaled; and
 - (b) the scale of the timber is conducted properly in accordance with the requirements of the *Forest Act* and the regulations made under that Act.

5.00 ROADS

- 5.01 Subject to the Licence and the forestry legislation, the Licensee may use, construct, maintain or deactivate roads on the area covered by this Cutting Permit.

6.00 TIMBER HARVEST AND WASTE ASSESSMENT


- 6.01 The timber described in Schedule “B” is specified as reserved timber and the Licensee must not fell standing timber, and must not buck or remove felled or dead and down timber, as the case may be, of the species and description set out in Schedule “B”.

7.00 MISCELLANEOUS

- 7.01 The Schedules and Exhibit “A” map(s) are deemed to be part of this Cutting Permit.
- 7.02 This Cutting Permit is deemed to be part of the Licence.

- 7.03 The Licence will govern the interpretation of this Cutting Permit.
- 7.04 The Licensee must notify the District Manager in writing in a form acceptable to the District Manager, when primary logging is complete and again when removal is complete.
- 7.05 Unless the District Manager specifies otherwise in writing, the Licensee must ensure that all reasonable steps are taken to:
- (a) advise the District Manager in writing and in a form acceptable to the District Manager, of the date that operations will commence at least five days before commencement;
 - (b) complete operations at least **1 (one) month** before the expiry date of this Cutting Permit, unless the term of the Cutting Permit is extended in writing by the District Manager.
- 7.06 The Licensee must ensure that:
- (a) all phases of timber harvesting and related operations under or associated with the Licence are synchronized; and
 - (b) all harvesting on one area designated for harvest under the Licence is completed to the satisfaction of the District Manager before harvesting is commenced on another area.

Dated: November 27, 2019


.....
Gary Gwilt, R.P.F.
A/District Manager
Campbell River Forest District

SCHEDULE “A”

OTHER CONDITIONS AND REQUIREMENTS

1.00 ORDERLY CONDITION

The Licensee shall, concurrently with harvesting operations, leave all areas in an orderly and sanitary condition.

2.00 OTHER OCCUPIERS OF LAND

2.01 The rights granted under **Cutting Permit AC of Woodlot Licence W2032** are subject to other rights of use and occupation, and the *Licensee* must not interfere with exercise of those rights.

2.02 The rights of use and occupation referred to paragraph 2.01, are as follows:
a) **Other “Unspecified Users”.**

3.00 NO MILL ALLOWED

The Licensee must not erect or operate a sawmill or wood processing plant on an area of land referred to in paragraph 1.01 of this *Permit*.

4.00 MANUFACTURE PROHIBITED ON SALE AREA

The *Licensee* must not allow the manufacture of **shakes &/or shingles** on the area of land described in paragraph 1.01 of this *Permit*.

5.00 HAZARD TREES

5.01 Hazard trees surrounding the cutblock boundary(s) identified on the attached map as Exhibit “A”, are subject to an exemption from the requirement for a *Woodlot Licence Plan* provided under Section 5(1) of the *Woodlot Planning and Practices Regulations*, for the purposes of hazard tree felling.

5.02 The Licensee may fell trees outside of the cutblock boundary(s) if the person conducting tree felling or rigging tail hold/anchor trees determines that the tree represents a safety hazard according to Workers' Compensation Board standards.

5.03 Trees felled under paragraph 5.02 shall be bucked and utilized according to the specifications included in the Licence and/or Cutting Permit.

5.04 Trees that originated in Riparian Reserve Zones must not be felled without specific written consent of the District Manager. Trees felled under paragraph 5.02, that originate in a Wildlife Tree Patch or Riparian Reserve Zone shall not be bucked or utilized. These trees are to be left where they fall.

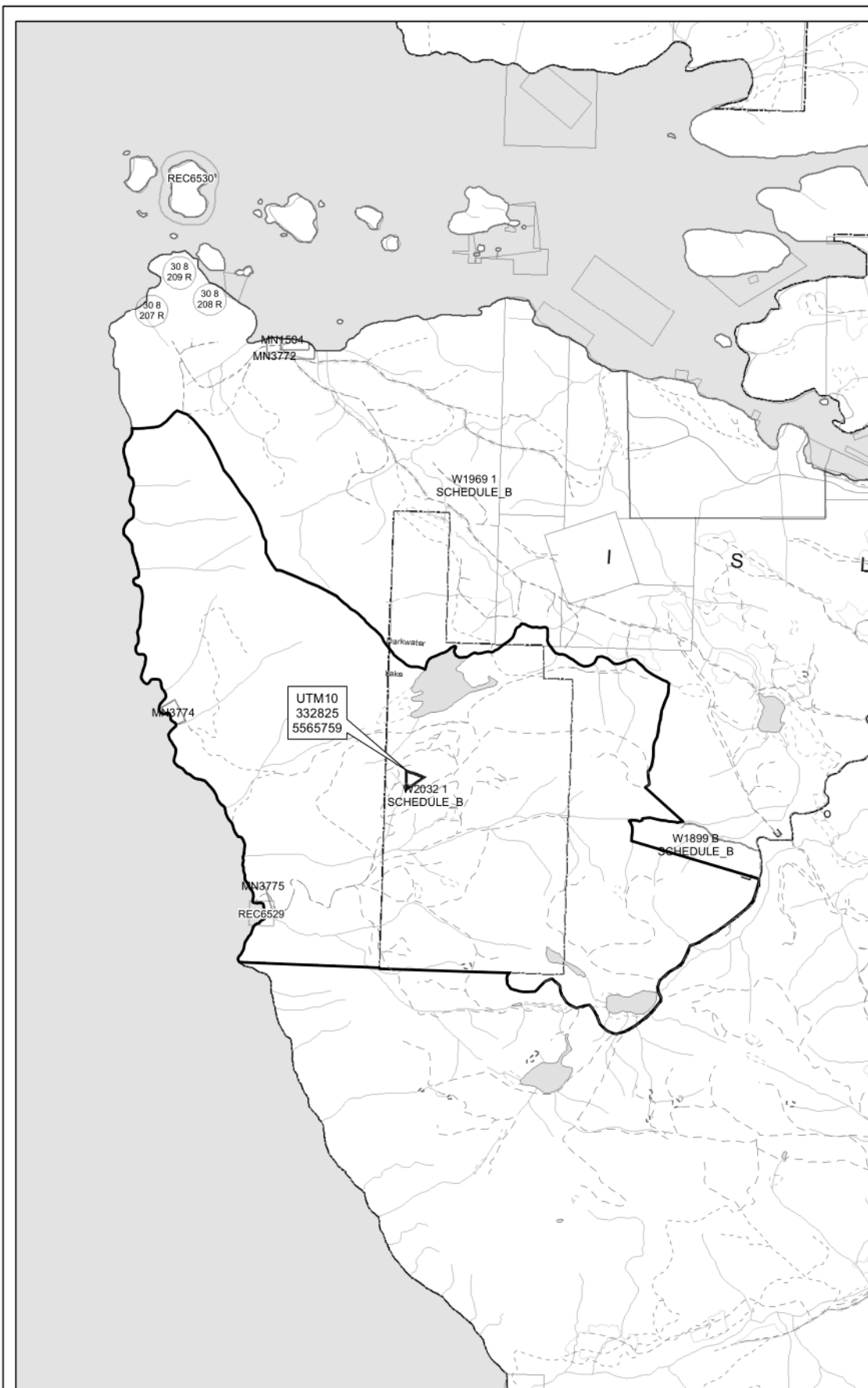
SCHEDULE “B”


















1.00 Reserved Timber

The timber referred to in Paragraph 6.01 of this Cutting Permit includes any timber specified as ‘reserved’ under an operational plan and for any other reasons including silviculture, biodiversity or forest management.

Timber protected under the *Heritage Conservation Act* is considered “**Reserved Timber**” until such time a *Heritage Conservation Act* ‘Site Alteration’ Permit is issued.

MAP OF : W2032 CP AC (shown in bold black)			
FOREST REGION : RWC	TSA : 48	PULPWOOD AGREEMENT:	MGT UNIT TYPE: WOODLOT
FOREST DISTRICT : DCR	LAND DISTRICT : SAYWARD DISTRICT		MGT UNIT NO: W2032
ESF SUBMISSION ID : 1909901	SCALE : 25,000 at ANSI B Size	UTM ZONE : 10	DRAWN BY : DCR
BCGS MAPSHEET NO : 92K.024	AREA (Ha) : 0.6	NAD : 83	DATE : Oct 29, 2019


Legend

-  Tenure Application
-  Tenure Road Application
-  Tenure Feature
-  Range
-  Tree Farm Licence
-  Provincial Forest
-  Forest Service Road
-  Road Permit
-  SUP Road
-  Highway
-  Local Road
-  Resource Road
-  Unknown Status Road
-  Recreation Trail
-  Cities
-  River/Stream
-  Coastline

W2032 CP AC LB2 (Area: 0.6 Ha)
 PoC1 UTM10 332825, 5565759

****All Save and Exceptions and Exclusions from original W2032 clearance apply, as well as the following:**

Inside Woodlot W2032.

SAVE and EXCEPT: the prior rights of all Wildlife Tree Patch Reserves.

SAVE and EXCEPT: the prior rights of Recreation Site REC6529.

SAVE and EXCEPT: the prior rights of Recreation Trail REC6543 Sec 1.

SAVE and EXCEPT: the prior rights of Map Notations MN3775 and MN3774.

EXCLUDE: no encroachment upon adjacent Woodlots W2002, W2003, W1899 and W1969.

EXCLUDE: no encroachment upon adjacent private land PID 000-237-442 LOT A DL 215 SAYWARD DISTRICT.

EXCLUDE: no encroachment upon adjacent private land PID 027-346-978 LOT 2 DL 215 SAYWARD DISTRICT.

EXCLUDE: no encroachment upon adjacent private land PID 009-661-557 SW ¼ DL 216 SAYWARD DISTRICT.

EXCLUDE: no encroachment upon adjacent private land PID 000-976-512 LOT C DL 215 SAYWARD DISTRICT.

TAB RATES W2032 CPAC 1 CP

From: Fink, Sharon FLNR:EX <Sharon.Fink@gov.bc.ca>
To: FLNR RCO P Appraisal Staff FLNR:EX <RCOAppStaff@gov.bc.ca>
Sent: November 27, 2019 3:52:30 PM PST
Attachments: Copy of W2032-MADS - CPAC.xlsx, image003.jpg, W2032 CPAC_Younger Bros.(Post)-Vers.2.08.doc

Attached is Pg.1 & 2 of W2032 CPAC issued effective November 27, 2019; along with MADS.



Sharon D. Fink

Resource & Contract Administrator
Ministry of Forests, Lands, Natural Resource Operations
& Rural Development
Campbell River Natural Resource District
Tel. : 250-286-9363 / Fax. : 250-286-9490
Email : Sharon.Fink@gov.bc.ca



Please consider the environment before printing this e-mail

TAB RATES W2032 CPAC 1 CP

From: Fink, Sharon FLNR:EX
To: FLNR RCO P Appraisal Staff FLNR:EX <RCOAppStaff@gov.bc.ca>
Sent: November 27, 2019 3:52:30 PM PST
Attachments: image003.jpg, W2032 CPAC_Younger Bros.(Post)-Vers.2.08.doc, Copy of W2032-MADS - CPAC.xlsx

Attached is Pg.1 & 2 of W2032 CPAC issued effective November 27, 2019; along with MADS.



Sharon D. Fink

Resource & Contract Administrator
Ministry of Forests, Lands, Natural Resource Operations
& Rural Development
Campbell River Natural Resource District
Tel. : 250-286-9363 / Fax. : 250-286-9490
Email : Sharon.Fink@gov.bc.ca



Please consider the environment before printing this e-mail



Ministry of
Forests, Lands, Natural
Resource Operations
and Rural Development

**WOODLOT LICENCE
W2032
CUTTING PERMIT
AC**

PURSUANT TO Woodlot Licence **W2032** (the “Licence”), this Cutting Permit is issued to:

**YOUNGER BROS. HOLDINGS INC.
PO BOX 118
QUATHIASKI COVE, BRITISH COLUMBIA
V0P 1N0**

Phone: (250) 285-3993 Fax: (250) 202-1553

(the “Licensee”)

1.00 PERMIT AREA AND TERM

- 1.01 Subject to the Licence and the forestry legislation, the Licensee is authorized to harvest the Crown timber from the areas of land shown on the attached Exhibit “A” map(s) (the “harvest area”).
- 1.01 The term of this Cutting Permit is 4 (four) years, beginning on November 27, 2019.**

2.00 SPECIAL CONDITIONS AND REQUIREMENTS

- 2.01 The Licensee must comply with the conditions and requirements set out in Schedule “A” to this Cutting Permit.

3.00 TIMBER MARK

- 3.01 The timber mark(s) for timber removed under this Cutting Permit from land identified as:
- (a) Schedule “A” Land in the Agreement is:

NOT APPLICABLE

- (b) Schedule “B” Land in the Agreement is:

WBN

XAC

- 3.02 All timber must be marked in the prescribed manner prior to being transported from the harvest area.
- 3.03 If directed to do so by the District Manager, the Licensee must erect signs at all exits from areas of land referred to in paragraph 1.01, clearly showing the timber mark referred to in paragraph 3.01.

4.00 SCALE-BASED STUMPAGE

- 4.01 For the purpose of determining the amount of stumpage payable in respect of timber removed from the areas of Schedule “B” Land that are authorized for removal under this Cutting Permit, the volume or quantity of timber removed will be determined using information provided in a scale of the timber.
- 4.02 The Licensee must ensure that:
- (a) all timber removed from the harvest area is scaled; and
 - (b) the scale of the timber is conducted properly in accordance with the requirements of the *Forest Act* and the regulations made under that Act.

5.00 ROADS

- 5.01 Subject to the Licence and the forestry legislation, the Licensee may use, construct, maintain or deactivate roads on the area covered by this Cutting Permit.

6.00 TIMBER HARVEST AND WASTE ASSESSMENT

- 6.01 The timber described in Schedule “B” is specified as reserved timber and the Licensee must not fell standing timber, and must not buck or remove felled or dead and down timber, as the case may be, of the species and description set out in Schedule “B”.

7.00 MISCELLANEOUS

- 7.01 The Schedules and Exhibit “A” map(s) are deemed to be part of this Cutting Permit.
- 7.02 This Cutting Permit is deemed to be part of the Licence.
- 7.03 The Licence will govern the interpretation of this Cutting Permit.

Stumpage Rate Determination: TM: WBNXAC Licence: W2032 CPAC Efft Dt: 2019-11-27

From: GAS Application <FORHVAP.APPCNTRL@gov.bc.ca>
To: GasCoast FLNR:EX <GasCoast@gov.bc.ca>
Sent: November 29, 2019 8:58:26 AM PST

YOUNGER BROS. HOLDINGS INC
PO BOX 118
QUATHIASKI COVE BC V0P1N0

Stumpage Determination

This is to advise that the stumpage rate for timber mark(s) WBNXAC has been determined on 2019-11-29 and is effective 2019-11-27.

For stumpage rate details please follow the link:

<https://apps.nrs.gov.bc.ca/ext/gas2/showStumpageNoticeSearch.do?actionMapping=view>

For assistance please e-mail:

FORHVAP.GASHELP@gov.bc.ca

For questions regarding this stumpage determination please contact Ross Harris at the Ministry of Forests, Lands and Natural Resource Operations, Coast Area office.

Stumpage Rate Report: TM: WBNXAC Licence: W2032 CPAC Efft Dt: 2019-11-27

From: FORHVAP.GASHELP@gov.bc.ca
To: GasCoast FLNR:EX <GasCoast@gov.bc.ca>
Sent: November 29, 2019 8:58:46 AM PST
Attachments: 5840854.pdf

YOUNGER BROS. HOLDINGS INC
PO BOX 118
QUATHIASKI COVE BC V0P1N0

Stumpage Determination

This is to advise that the stumpage rate for timber mark WBNXAC has been determined on 2019-11-29 and is effective 2019-11-27.

For questions regarding this stumpage determination please contact Ross Harris at the Ministry of Forests, Lands and Natural Resource Operations, Coast Area office.



Ministry of Forests, Lands, and Natural Resource Operations

Timber Mark: WBNXAC

Timber Mark Appraisal Summary

General Information

Client:	YOUNGER BROS. HOLDINGS INC	Mark Issue Date:	2019-11-27
Client Number:	s.21	Mark Expiry Date:	2023-11-26
License:	W2032	Mark Extend Date:	
Cutting Permit:	AC	Forest District:	Campbell River Natural
Annual Allowable Cut:	3700	Tenure Type:	A04 - Woodlot Licence
		TSA/TFL:	-

Appraisal Effective Date: 2019-11-27

Appraisal Status: Confirmed

Expiry Date: 2020-02-29

Non Appraised Rates

Species	Product	Grade	Reserve Rate (\$/m3)	Silviculture Levy (\$/m3)	Development Levy (\$/m3)	Upset Rate (\$/m3)	Bonus Bid (\$/m3)	Total Rate (\$/m3)
BA			3.56			3.56		3.56
CE			7.06			7.06		7.06
CY			4.98			4.98		4.98
FI			6.42			6.42		6.42
HE			4.10			4.10		4.10
LA			5.03			5.03		5.03
LO			5.03			5.03		5.03
SP			6.59			6.59		6.59
WB			5.03			5.03		5.03
WH			5.03			5.03		5.03
YE			5.03			5.03		5.03

New File Request 19720-45/W2032 CPAC

From: Fink, Sharon FLNR:EX
To: Baldwin, Tammy FLNR:EX <Tammy.Baldwin@gov.bc.ca>
Sent: February 5, 2020 4:26:26 PM PST
File Designation: 19720-45/W2032 CPAC
Licensee: Younger Bros. Holding Inc.
Location: Darkwater Lk/Loggers Bay, QI
Cross Reference: R22479

Container : Yes, please

Sharon D. Fink

Work: (250) 286-9363)

Notice of Commencement - W2032

From: John Marlow <jmarlow@gicable.com>
To: FTADCR, P FLNR:EX <FTA.DCR@gov.bc.ca>, Voysey, Lorne FLNR:EX <Lorne.Voysey@gov.bc.ca>, Fink, Sharon FLNR:EX <Sharon.Fink@gov.bc.ca>
Cc: Dave Younger <dyounger@telus.net>
Sent: May 28, 2020 2:58:06 PM PDT
Attachments: Block LB4 Site Plan.pdf

Hi Lorne and Sharon ... Somehow this was missed in the confusion of last fall's harvest at Woodlot Licence W2032 (amongst the CP postponement, CP reactivation, and new CP issuance).

Belated Notice of Commencement for Cutblock LB4 at Woodlot Licence W2032. Cutting Permit AC, Timbermark WBN XAC.

This block is now logging complete. We have surveyed the Waste and Residue and tried to enter the Waste into FTA but LB4 currently is not in FTA.

I have also attached the Site Plan for LB4.

Thanks

John Marlow, R.P.F.
Rockview Resources Limited

Woodlot Licence W2032 – Site Plan (Original)

Block LB4 – Loggers Bay

TENURE IDENTIFICATION

Licence	C.P.	Block	Region	District	Location	Mapsheet
Woodlot Licence W2032	AC	LB4	Coast	Campbell River	Quadra Island – Loggers Bay	92K 024

Total Area Under Plan (TAUP) (ha)	Net Area to be Reforested (NAR) (ha)	Max Soil Disturbance In NAR (%)	Maximum Permanent Access Structure (%)	Wildlife Tree Retention Requirement (stand level biodiversity) (%)
3.2	2.8	8%	10%	N/A

SU	NAR (ha)	MOF Stocking Standard ID #
1	2.8	84182

MANAGEMENT STRATEGIES

Strategies for objectives prescribed under WLP.	Applicable to site (Y/N)	Indicate how strategy applies to site
Riparian Management (WLPPR, Sec.36(4)) (WLP, Sec. 2.11.5, Sec 2.11.6, Sec 2.11.7, Sec 2.11.8, Sec 2.11.9)	Y	A small S6 seasonal intermittent stream is located in the centre section of block LB4. This stream drains a small non-classified wetland. No trees are planned for retention along the stream. Where possible, non-merch and understory vegetation will be retained along the non-classified wetland.
Wildlife Tree Retention (WLPPR, Sec 52(1)) (WLP, Sec.2.5, 2.11.10)	Y	A minimum of 8% of the Woodlot Licence Area is occupied by Wildlife Tree Retention Areas. Within SU1, 1.2ha is classified as "Areas Where Timber Harvesting Will be Modified". In this area several age class 8 trees exist (increment bore age 220 years). Several of these older trees will be retained for the maintenance of biodiversity at Woodlot Licence 2032. The intent is to provide sufficient sunlight to the forest floor for douglas fir regeneration maintaining some older trees for stand structure and biodiversity value. Retained trees to be marked pre-harvest. As per section 2.5 WLP (Areas Where Timber Harvesting Will Be Modified), trees identified as 'Old Growth' (>250 years) are reserved from harvest.
Coarse Woody Debris (WLPPR, Sec. 54(1)) (WLP, Sec. 2.11.11)	N	Minimum retention of 4 logs per ha ≥5.0m in length and ≥30cm diameter at one end.
Resource Features (WLPPR, Sec. 56(1)) (WLP, Sec. 2.11.12)	N	There are no resource features associated with cutblock LB4.

AREA SUMMARY

	AREA (ha)							
	TOTAL AREA UNDER PLAN	NP NATURAL Rock / Water / Swamp	PERMANENT ACCESS STRUCTURES	SLR * (Stand Level Retention)	WTP (Wildlife Tree Patch)	RMA RESERVE ZONE	RESERVE(S) / IMMATURE PATCHES	NET AREA TO BE REFORESTED (NAR)
SU1	3.2	0.4	0.0	-	-	-	0.0	2.8
BLOCK TOTAL	3.2	0.4	0.0	-	-	-	0.0	2.8

LICENCE NO: W2032	BLOCK: LB4	CP: AC	MAPSHEET #: 92K 024	PAGE: 2 of 3	DATE: Nov 12, 2019
-------------------	------------	--------	---------------------	--------------	--------------------

ECOLOGICAL INFORMATION AND SITE CHARACTERISTICS

SU	Site Index Spp/Sl _{so}	SI Source Code	SU AREA DESCRIPTION						
1 01ss	Fd / 25	Field Measure	Block LB4 classified as a zonal (01) site with a relatively clean understory. The mature forest is Hw70Fd30. Soils are well drained SL with exposed bedrock along the western edge of the block. The stand age is generally 70 years with an average height of 33m. Individual older age class trees (>200 years) are located along the western edge of the block. All trees >250 years in age are reserved from harvest as per section 2.5 WLP.						
SU	ELEVATION (m)			SLOPE (%)			ASPECT	BEC	
	Min	Max	Avg.	Min	Max	Avg		ZONE/SUBZONE/VARIANT	SITE SERIES
1	150	180	160	0	40	20	NA	CWH xm	01(80%), 03(20%)
PREHARVEST STAND TYPE (est.) – SU 1									
Species Composition (by volume)			Age Distribution		Age Class		Height Class	Average diameter (cm)	Volume / ha (m ³ /ha)
Hw70%, Fd30%			second growth w scattered OG.		4		4	50	600
									500

RESOURCE VALUES, MANAGEMENT STRATEGIES, AND RATIONALE

SOILS
Soil Disturbance Limits – 5% - The soil hazard ratings for SU 1 are: Compaction – Moderate; Displacement – Moderate, Erosion – Moderate..
Ground Based Yarding – Block will be harvested via hoe-forwarding.

SILVICULTURE PLAN

SU	SILVICULTURE SYSTEM	DESCRIPTION
1	CLEARCUT	Trees identified as 'Old Growth (>250 years) are reserved from harvest.

STOCKING STANDARDS

SU	NET AREA TO REFOREST (NAR)(ha)	MOF ID#	SPECIES		WELL SPACED TREES/HA			MINIMUM INTERTREE SPACING (m)	REGEN DELAY (years)	LATE FREE GROWING (years)
			PREF. (height – m.)	ACC. (height– m.)	TSS PREF. & ACC.	MSS PREF. & ACC.	MSS PREF. ONLY			
1	2.8	84182	Fd – 3.0 *Hw – 2.0	Pw – 2.5 Cw – 1.5	900	500	400	2.0	3	11

* Under the Default Standards associated with SSID84182, Hw is included as a preferred species (approved Variance based on site conditions).

Forest Health Factors:

Biotic – Hemlock dwarf mistletoe (DMH) is present at a low level throughout block LB4. All understory Hw > 2.0m are to be removed concurrently with harvest. Hw trees are not acceptable as Free-Growing trees within 15m of infected residuals (along block edges).

Abiotic – NA. There is no evidence of significant blowdown at block LB4.

LICENCE NO: W2032	BLOCK: LB4	CP: AC	MAPSHEET #: 92K 024	PAGE: 3 of 3	DATE: Nov 12, 2019
-------------------	------------	--------	---------------------	--------------	--------------------

SILVICULTURE TREATMENT REGIME

All seed and vegetative material used in accomplishing this plan will be used in accordance to the Chief Forester's Standards for Seed Use, and Changes to Seed Transfer Limits.

Standards Unit 1: 2.8ha NAR CWHxm 01 (4/B-C) Stocking Method: Plant

Harvesting

All trees will be harvested.

Silviculture

Artificial Reforestation – Post harvest, the recommended regeneration strategy is artificial (planting) to immediately reforest the site. The area should be planted the first spring following harvest with Fd. Cw and Pw are acceptable up to 20%. Significant natural regeneration of Hw is expected. The area should then be surveyed following two growing seasons and fill planted at that time if required.

Vegetation Management Strategies

Monitor brushing, during scheduled surveys. Block LB4 is considered to have a low / moderate brush hazard and prompt reforestation is recommended to minimize the necessity for brush control operation. Browse protection should be considered on the Fd regeneration due to the history of deer browse in the area combined with the presence of DMH. Should surveys indicate that stocking / free-growing obligations will not be met, a brushing treatment will be scheduled. The method of brush control will be manual. Providing successful planting operations are completed, brush control at block LB4 is not anticipated.

ACTIVITY TIMELINE

Harvest (H)

Plant (if prescribed) - H + 1

Survey - H + 3

Brushing - H + ? – based on block visits

Free Growing – H + 20 years pending brush treatments and conifer height requirements

SEEDLING REQUIREMENTS *

Species	Age Class	Stock Types	Seed Zone	Elevation (m)	Trees per ha	Total Trees
Fd	1 + 0	410A	M	150	1000	2800
Cw*	1 + 0	410A	M	150	200	560

* Planting of Cw is optional subject to seedling availability.

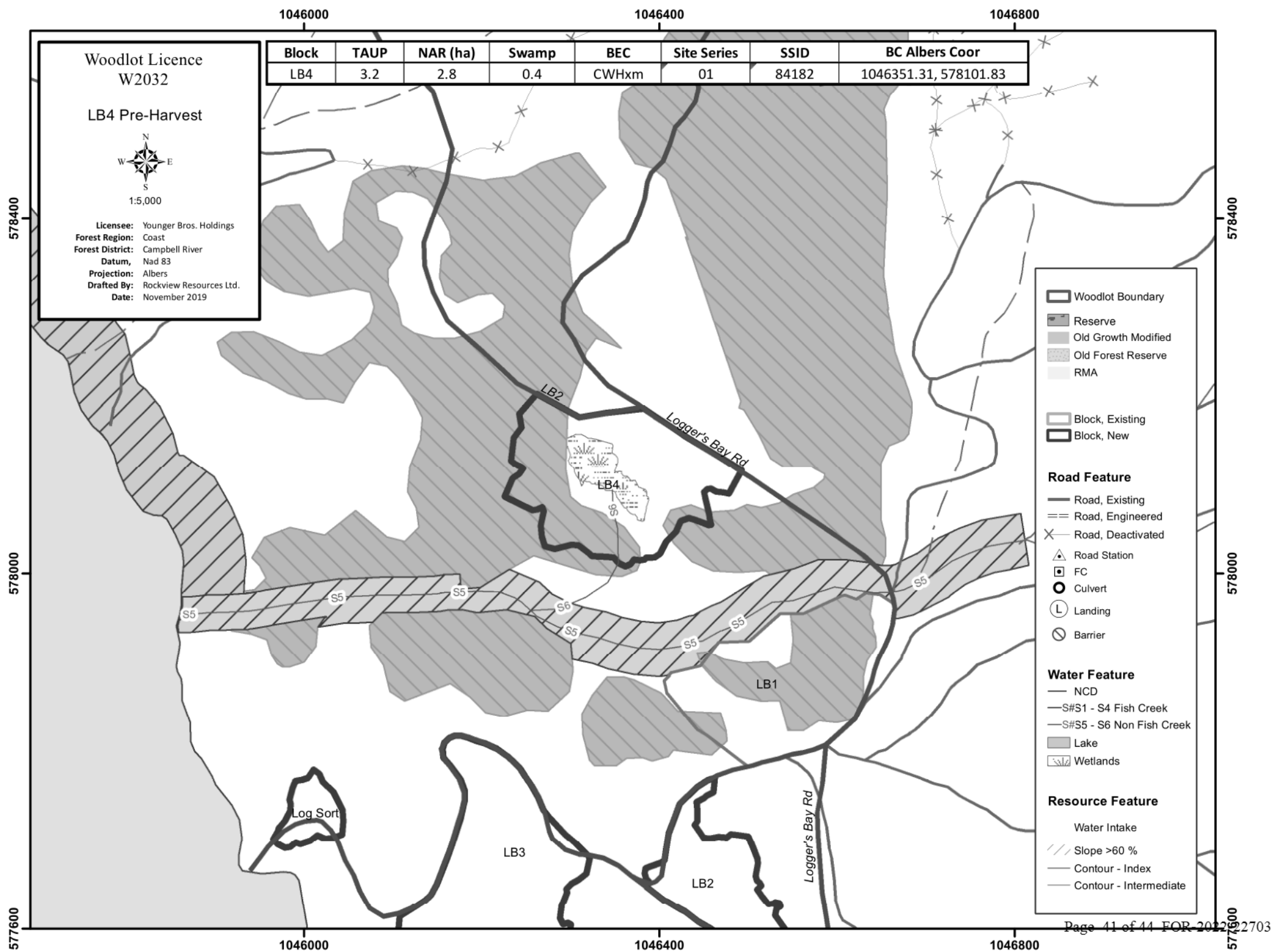
ANCILLIARY DOCUMENTS ON FILE:

- ☒ 1:5000 SITE PLAN MAP
- ☒ FIELD DATA CARDS (e.g., SP cards, forest health evaluations, site information, plantability, etc.)
- ☐ TERRAIN STABILITY ASSESSMENT
- ☐ ARCHAEOLOGICAL OVERVIEW ASSESSMENT
- ☐ VISUAL IMPACT ASSESSMENT
- ☐ SOIL HAZARD ASSESSMENT
- ☐ RIPARIAN ASSESSMENTS/RATIONALE
- ☐ FOREST HEALTH / PEST INCIDENCE ASSESSMENT
- ☐ PERMANENT ACCESS CALCULATION SHEET
- ☒ CRUISE SUMMARY
- ☐ WINDTHROW FIELD ASSESSMENT CARD

Site Plan prepared by: John Marlow, RPF



Registered Professional Forester Signature
Date: November 12, 2019



NOC W2032 CPAC FTA UPDATED for BLK LB4

From: FTADCR, P FLNR:EX
To: John Marlow <jmarlow@gicable.com>
Cc: Dave Younger <dyounger@telus.net>, Voysey, Lorne FLNR:EX <Lorne.Voysey@gov.bc.ca>
Sent: June 2, 2020 2:53:03 PM PDT
Attachments: image001.jpg

I have updated FTA with blk LB4 for W2032 CPAC.

I did use start date of the Site Plan of 2019-11-12; trust this is okay. I can change if necessary.



Sharon D. Fink

Resource & Contract Administrator
Ministry of Forests, Lands, Natural Resource Operations
& Rural Development
Campbell River Natural Resource District
Tel. : 250-286-9363 / Fax. : 250-286-9490
Email : Sharon.Fink@gov.bc.ca

Please consider the environment before printing this e-mail

From: John Marlow <jmarlow@gicable.com>
Sent: May 28, 2020 2:58 PM
To: FTADCR, P FLNR:EX <FTA.DCR@gov.bc.ca>; Voysey, Lorne FLNR:EX <Lorne.Voysey@gov.bc.ca>; Fink, Sharon FLNR:EX <Sharon.Fink@gov.bc.ca>
Cc: Dave Younger <dyounger@telus.net>
Subject: Notice of Commencement - W2032

Hi Lorne and Sharon ... Somehow this was missed in the confusion of last fall's harvest at Woodlot Licence W2032 (amongst the CP postponement, CP reactivation, and new CP issuance).

Belated Notice of Commencement for Cutblock LB4 at Woodlot Licence W2032. Cutting Permit AC, Timbermark WBN XAC.

This block is now logging complete. We have surveyed the Waste and Residue and tried to enter the Waste into FTA but LB4 currently is not in FTA.

I have also attached the Site Plan for LB4.

Thanks

John Marlow, R.P.F.
Rockview Resources Limited



TABULAR RATE FORM for COMMUNITY FORESTS & WOODLOTS



Licence W2032 Cutting Permit AC Mark WBNXAC
Forest District DCR Reference Type WL TSA 48
Effective Date 2019/11/27 Zone Southern Zone

Sawlog Stumpage Rate by Species								
Species	Balsam	Cedar	Cypress	Fir	Hemlock	Spruce	Other	All Deciduous
Volume	1	1	1	1	1	1	1	1

Submitter John Marlow, RPF 2638

Date: 2019-10-21



TABULAR RATE FORM for COMMUNITY FORESTS & WOODLOTS



Licence W2032 Cutting Permit AC Mark WBNXAC
Forest District DCR Reference Type WL TSA 48
Effective Date 2019/11/01 Zone Southern Zone

Sawlog Stumpage Rate by Species								
Species	Balsam	Cedar	Cypress	Fir	Hemlock	Spruce	Other	All Deciduous
Volume	1	1	1	1	1	1	1	1

Submitter John Marlow, RPF 2638

Date: 2019-10-21