

26238

**Townsend, Chris ABR:EX**

**From:** OfficeofthePremier, Office PREM:EX  
**Sent:** Monday, August 16, 2010 3:31 PM  
**To:** s.22  
**Cc:** Minister, FOR FOR:EX; Minister, ABR ABR:EX  
**Subject:** RE: Make Clayoquot into an official part

MINISTRY OF ABORIGINAL RELATIONS & RECONCILIATION MINISTERS OFFICE		
AUG 16 2010		
RECEIVED		
DRAFT REPLY <input type="checkbox"/>	FHA <input type="checkbox"/>	FYI <input checked="" type="checkbox"/>
REPLY DIRECT <input type="checkbox"/>	FLE <input type="checkbox"/>	

Thank you for your email regarding the protection of Meares Island from logging.

Your correspondence has been shared with the Honourable Pat Bell, Minister of Forests and Range, and with the Honourable George Abbott, Minister of Aboriginal Relations and Reconciliation, for their review as well. You can be assured that your comments and concerns will be included in related discussions between the Ministers and their staff.

Again, thank you for writing. We appreciate the time that you have taken to bring your thoughts to our attention on this issue.

pc: Honourable Pat Bell  
Honourable George Abbott

Aboriginal Relations and Reconciliation
AUG 23 2010
Correspondence Unit

**From:** s.22  
**Sent:** Saturday, August 7, 2010 12:19 PM  
**To:** OfficeofthePremier, Office PREM:EX  
**Subject:** Make Clayoquot into an official part

Dear Premier Campbell,

On the 25th anniversary of the Tla-o-qui-aht First Nations Tribal Park it is time to give official legal recognition to the park and to preserve it from clearcut logging forever.

Please act on the request supported, among others, by the Western Canada Wilderness Committee.

Thanks for considering this.

Yours sincerely,

s.22

**From:** s.22

**To:** Minister, IRR IRR:EX (IRR.Minister@gov.bc.ca)

**Subject:** 49144 - Fw: Logging and destruction of Indigenous Territory

**Sent:** 01/19/2020 02:18:20

**Attachments:** image.png

**Message Body:**

---

**From** s.22

**Sent:** January 19, 2020 2:13 AM

**To:** IPP.Minister@gov.bc.ca <IPP.Minister@gov.bc.ca>

**Subject:** Destroying a culture

Minister of Indigenous Relations, B.C.

Federal Ministry of Aboriginal Affairs

Others

Re Destruction of Indigenous Territory and Culture

"IT IS REGRETTED THAT NO PROVISION HAS BEEN MADE TO PRESERVE A SUFFICIENT SUPPLY OF THE BEST RED CEDAR TIMBER TO ENABLE THE INDIANS TO CONTINUE THEIR CANOE BUILDING. IN A FEW YEARS THIS INDUSTRY WILL HAVE PASSED AWAY AND ONE OF THE MOST INTERESTING FEATURES OF INDIAN LIFE WILL HAVE PASSED AWAY AND WILL HAVE BEEN FORGOTTEN"....WH. Collinson, Rev. Archdeacon of Metlakatla, 1874

To Scott Fraser, Minister of Indian Affairs, B.C..and others..

In the past 40 years, people from the 3 First Nations along with local and concerned citizens in Clayoquot Sound and B.C., with support from people around the world, protested the logging of the coastal old growth forests there. It was a successful effort that brought recognition of Aboriginal Title to the people of BC and entrenched it in history books and law.

Although this effort brought attention to the plight of the loss of these forests, unfortunately logging didn't stop and now we face the decimation of these once massive and important ecosystems.

s.22 the culture here has depended upon the existence and wellbeing of these forests. We use cedar bark for many cultural items which identify and represent us. Cedar bark woven hats are an emblem of who we are. Our dugout canoes represent us at gatherings and carry people on tours and events. Totems stand out as emblems of historical significance and have lasted through hundreds of years. Unfortunately, the logging and forest industry finds other commercial uses like paper, cardboard and lumber more important and I find it more and more difficult to secure our cultural items. It is our relationship and respect for these trees, the land and habitat that our culture represents when we create and use these items. Our traditional dances, masks and regalia would not be available without this.

These trees do not grow big and strong and clear of knots without an entire forest surrounding them. They grow and support each other along with the bushes, mosses, ferns and much more as a whole.

It is for these reasons and many more that I am appealing to you to put an immediate end to any continued logging of old growth forests not only in Clayoquot Sound but on the coast and around Vancouver Island as a whole. There is so little left, most of the parks have been logged of these trees and we are down to the last of what little remains. Both Pacific Rim National Park and Strathcona Provincial Park have little or no old growth forest remaining, most of what is left is in remote and elevated areas if any at all. There is a lot of pressure by the logging industry to get what is left and it is important now to ensure its protection.

Road building, gravel pits, development and more are also threats to what little remains and these along

with the logging industry must recognize the cultural importance and significance of these forests and give priority to what plays such an important part of our lives.

Thank you, <sup>s.22</sup>

s.22

Page 004 of 292

Withheld pursuant to/removed as

s.22



**From:** Minister, ENV ENV:EX (ENV.Minister@gov.bc.ca)  
**To:** Minister, IRR IRR:EX (IRR.Minister@gov.bc.ca)  
**Subject:** 49144 - FW: Old Growth Logging in Clayoquot Sound  
**Sent:** 05/04/2020 23:32:38  
**Attachments:** CLIFF 253727- FN OG - s.22 pdf, image001.png  
**Message Body:**

I think this cc was meant for Minister Fraser.

**Sara Nicoll**  
Correspondence Manager  
Ministry of Environment and Climate Change Strategy  
w) 778-974-2752 c) 250-208-1680

**From:** Pearce, Raeanne FLNR:EX <Raeanne.Pearce@gov.bc.ca>  
**Sent:** April 28, 2020 8:58 AM  
**To:** s.22  
**Cc:** Minister, FLNR FLNR:EX <FLNR.Minister@gov.bc.ca>; Minister, ENV ENV:EX <ENV.Minister@gov.bc.ca>  
**Subject:** Old Growth Logging in Clayoquot Sound

Dear s.22

The attached letter is sent on behalf of Sharon Hadway, Regional Executive Director of the West Coast Natural Resource Region, Ministry of Forests, Lands, Natural Resource Operations and Rural Development.

Sincerely,

**Raeanne Pearce**  
**Program Assistant**  
West Coast Natural Resource Region  
103-2100 Labieux Road, Nanaimo, BC  
Phone (250) 751-7313 | [Raeanne.Pearce@gov.bc.ca](mailto:Raeanne.Pearce@gov.bc.ca)  
**Forests, Lands, Natural Resource Operations and Rural Development**  
**(FLNRORD)**



Reference: 253727

April 28, 2020

**VIA EMAIL:** s.22

s.22

Thank you for your email to Honourable Scott Fraser, Minister of Indigenous Relations and Reconciliation, regarding old-growth logging in Clayoquot Sound and availability of cedar for cultural uses. Your letter has been referred to me for response and I apologize for the delay.

As you may be aware, all harvesting in Clayoquot Sound must follow rigorous forest practices that adhere to the recommendations of the Scientific Panel as described in legally established watershed plans. These plans were prepared by the Clayoquot Sound Technical Planning Committee and endorsed by the Central Region Chiefs. For all watershed plans, there are established reserve networks where forest harvesting is not permitted. These reserves protect hydrospheric systems, old growth forests, sensitive soils, unstable slopes, red and blue listed ecosystems and animals, and ecosystem representation to maintain watershed integrity, biological diversity, First Nations' cultural values, and scenic and recreational values.

Harvesting is permitted outside of reserves and must follow strict forest management requirements, including watershed rate-of-cut limits, and employ variable retention silviculture systems to preserve the characteristics of the natural forest. With regards to old growth, the forest management requirements in Clayoquot Sound are some of the highest in the Province of British Columbia (the Province), where a minimum of 40 percent old growth must be maintained.

Within Clayoquot Sound, forest harvesting rights are primarily held by Ma-Mook Natural Resources Limited (Ma-Mook), holder of Tree Farm Licences 54 and 57, which is owned and managed by five First Nations, including the Tla-o-qui-aht First Nation. As a one-fifth share owner of Ma-Mook, the Tla-o-qui-aht First Nation has representation on the Ma-Mook Board of Directors to influence decisions regarding the operations of Ma-Mook and receives economic benefits from Ma-Mook's harvest operations.

South Island Natural Resource District staff have worked with the Tla-o-qui-aht First Nation to identify opportunities to access wood suitable for cultural purposes and facilitated

Page 1 of 2

Ministry of Forests, Lands,  
Natural Resource Operations  
and Rural Development

West Coast  
Natural Resource Region

Location:  
2100 Labieux Road  
Nanaimo, British Columbia  
V9T 6E9

Tel: 250 751-7161  
Fax: 250 751-7190  
Email: Sharon.Hadway@gov.bc.ca  
Website: www.gov.bc.ca/for

additional opportunities from Parks Canada, to provide a combined volume of 1,250 cubic metres to the community over the last 2 years.

The Province recognizes that old-growth forests are of significant economic, social and cultural importance in Clayoquot Sound and elsewhere in the Province and is committed to developing a measured approach to managing this resource for the benefit of all British Columbians. As you may be aware, an independent panel has just concluded 4 months of conversations with Indigenous Nations, industry, stakeholders, and communities about the future of old-growth management.

The panel was tasked with looking at old-growth management from a variety of perspectives, including employment and economic benefits, social, cultural, environmental value, and the need to address climate change. The independent panel will provide its final report to Honourable Doug Donaldson, Minister of Forests, Lands, Natural Resource Operations and Rural Development this spring and following that, government will determine the next steps, on old growth management.

Thank you for writing and sharing your concerns.

Yours truly,

Sharon Hadway  
Regional Executive Director  
West Coast Natural Resource Region

pc: Honourable Doug Donaldson, Minister of Forests, Lands, Natural Resource  
Operations and Rural Development  
Honourable Scott Fraser, Minister of Indigenous Relations and Reconciliation

Page 008 of 292 to/à Page 017 of 292

Withheld pursuant to/removed as

s.16

## **INTERIM MEASURES AGREEMENT**

Between

**HER MAJESTY THE QUEEN**

**In Right of the Province of British Columbia ("British  
Columbia")**

And

**THE HAWIIH of the Tla-o-qui-aht First Nations, the  
Ahousaht First Nation, the Hesquiaht First Nation, the  
Toquaht First Nation and the Uchuelet First Nation (the  
"First Nations")**

**19 March, 1994**

**Ahousaht, British Columbia**

## INTERIM MEASURES AGREEMENT

Between

**HER MAJESTY THE QUEEN**

**In Right of the Province of British Columbia ("British Columbia")**

And

**THE HAWIIH of the Tla-o-qui-aht First Nations, the Ahousaht First Nation, the Hesquiaht First Nation, the Toquaht First Nation and the Ucluelet First Nation (the "First Nations")**

**(the "Parties")**

WHEREAS:

- A. Her Majesty the Queen is represented by the Government of British Columbia.
- B. The Hawiith of the First Nations are represented by the First Nations. For the purposes of this Interim Measures Agreement, the First Nations are those tribes whose membership is substantially co-extensive with the membership of the Tla-o-qui-aht Band, the Ahousaht Band, the Hesquiaht Band, the Toquaht Band and the Ucluelet Band which are Bands within the meaning of the Indian Act, R.S.C. 1985, c. I-5.
- C. Pursuant to the August 20, 1993 Protocol Respecting the Government-to-Government Relationship between the First Nations Summit and the Government of British Columbia, it was agreed that, "a government-to-government relationship exists between First Nations and the Government of British Columbia".

- D. British Columbia has accepted the June 1991 Report of the B.C. Claims Task Force, including the recommendation that, "the parties negotiate interim measures before or during treaty negotiations when an interest is being affected which could undermine the process".
- E. The Parties agree that the Hawiiah of the First Nations have the responsibility to preserve and protect their traditional territories and waters for generations which will follow.
- F. The First Nations wish to apply the concept of a tribal park to certain selected areas within Clayoquot Sound.
- G. British Columbia wishes to manage the public lands and natural resources in Clayoquot Sound in accordance with the spirit and intent of this Interim Measures Agreement.
- H. The Parties have ratified this Interim Measures Agreement.

THE PARTIES AGREE:

- 1. This Interim Measures Agreement ("the Agreement") is an interim measures agreement within the meaning of the June 1991 Report of the B.C. Claims Task Force (the "Task Force Report") and the August 20, 1993 Protocol Respecting the Government to Government Relationship Between the First Nations Summit and the Government of British Columbia (the "Protocol").
- 2. This Agreement intends to conserve resources for future generations of the First Nations.
- 3. This Agreement is to be interpreted in light of the commitment by British Columbia that the Clayoquot Sound Land use Decision of April, 1993 is "without prejudice" to aboriginal rights and treaty negotiations.
- 4. For greater certainty, this Agreement does not define or limit the aboriginal rights, title and interests of the First Nations.

5. This Agreement is intended by British Columbia as an exercise of its powers of management over the subject lands, to the extent of its interest in those lands.
6. In this Agreement:
- (a) "Hawiih" means hereditary chiefs.
  - (b) "Clayoquot Sound" has the same meaning as in British Columbia's April, 1993 Clayoquot Sound Land Use Decision.
  - (c) "Management for a Living Hesquiaht Harbour" is the name of an ongoing study by the Hesquiaht people.
  - (d) "Clayoquot River Valley" means the watershed outlined in red on the map attached as Schedule I to this Agreement.
  - (e) "Culturally Modified Tree" means any tree or portion of a tree from which aboriginal peoples in the exercise of an aboriginal right have used bark or wood for traditional, sustenance, medicinal, ceremonial, or transportation purposes. This definition does not include trees bearing trail blazes or evidence of marks associated with agriculture, trapping, prospecting, mining, timber cruising, commercial logging or land surveys. In addition, "Culturally Modified Tree" shall mean any tree which would normally be identified as a culturally modified tree by archaeologists.
  - (f) The "Inter-Agency Review Team" is a decision-making process presently used by British Columbia Ministry of Forests, Ministry of Environment, Lands and Parks, and Ministry of Small Business, Tourism and Culture together with Canada's Ministry of Fisheries and Oceans, and shall include any amended version of this process or successor process, however formulated or named.
  - (g) The "Scenic Corridor" panel means the Scenic Corridors Advisory Group and any other committee or panel established to review the scenic corridors identified in the Clayoquot Sound Land Use Decision of April, 1993.



- (h) The "UNESCO Biosphere Project" is a reference to the proposed UNESCO Biosphere Reserve Designation for Clayoquot Sound.
  - (i) The "Model Forest" is a reference to Forestry Canada's proposal for a Model Forest in Clayoquot Sound.
  - (j) The "Scientific Panel" means the panel established by British Columbia in October, 1993 to review forestry practices and standards in Clayoquot Sound.
  - (k) "C.O.R.E." means the Commission on Resources and the Environment, within the meaning of the Commissioner on Resources and the Environment Act.
7. The parties shall establish a joint management process dealing with resource management and land use planning within Clayoquot Sound pursuant to the principles set out in the Report of the B.C. Claims Task Force of June, 1991 and the Government to Government Protocol of August 20, 1993 between the Province and the First Nations Summit. The process shall apply to the whole of Clayoquot Sound and shall operate as follows:
- (a) The Parties hereby establish a Central Region Board (the "Board") composed of representatives from the First Nations, and from British Columbia.
  - (b) The Board shall have a chair and a secretariat in addition to the representatives of the First Nations and British Columbia.
  - (c) The Board shall determine its rules of operation based on the principles of efficiency, effectiveness, sound resource management and respect for the interests of current and future generations.
  - (d) British Columbia will fund the operations of the Board according to a budget prepared by the Board and accepted by the Province, subject to Treasury Board appropriation.

- (e) The following objectives (the "Objectives") will guide the work of the Board:
- (i) to respect the Agreement and its implementation;
  - (ii) to promote more sustainability, economic development, and diversification for communities within Clayoquot Sound, including infrastructure within those communities;
  - (iii) to reduce the 70% unemployment levels within aboriginal communities in Clayoquot Sound to a level comparable to the unemployment rate in non-aboriginal communities;
  - (iv) to support attaining 12% representation of ecological zones for future generations in Clayoquot Sound. The Board may wish to explore innovative ways to achieve this goal that respect the First Nations perspective;
  - (v) to restore and enhance levels of fish and wildlife and damaged stream and forest areas within Clayoquot Sound, and protect rebuilt stocks;
  - (vi) to assess compliance with world class forest standards, such as those being considered by the Scientific Panel for Clayoquot Sound and the draft Forest Practices Code. The assessment shall incorporate the perspective of First Nations;
  - (vii) to provide a viable, sustainable forest industry within Clayoquot Sound;
  - (viii) to ensure that the maintenance of visual attractiveness and ecological integrity are given high priority in any proposed resource extraction or development in Clayoquot Sound;

- (ix) to preserve options for treaty settlement for the First Nations, paying special attention to the need to preserve options for:
  - (A) treaty settlement with respect to the Clayoquot River Valley, Flores Island, Hesquiaht Point Creek Watershed, and Meares Island, as well as
  - (B) the expansion of the land and resource base for the First Nations;
- (x) to respect and protect aboriginal uses of resources in Clayoquot Sound;
- (xi) to increase local ownership within the forest industry;
- (xii) to work towards reconciliation between environmentalists, labour, industry, First Nations, recreational users, governments, and all others with concerns about Clayoquot Sound;
- (xiii) to encourage respect for aboriginal heritage within Clayoquot Sound, including ensuring the protection of burial sites and physical artifacts of previous generations of First Nations, as well as any other notable historic sites;
- (xiv) to conserve resources in Clayoquot Sound and to achieve certainty for all;
- (xv) to develop an ongoing dialogue within the communities, and to develop better ways to determine the best uses of the forest and the economic, social and cultural advantages of each use. Such information and debate could assist in making better land use decisions for the area and could be accomplished through background consultant studies and community workshops.

- (f) The Board shall meet periodically and shall have the following responsibilities:
- (i) monitoring and coordinating activities undertaken by the panels listed below in 7(j) and 7(k) to ensure that these activities are consistent with the Objectives;
  - (ii) reviewing the following plans or policy decisions relating to Clayoquot Sound:
    - (A) Land Use Plans, Local Resource Use Plans, Total Resource Plans, and Land and Resource Management Plans including the Total Resource Plan for the Hesquiaht Point Creek Watershed, and other similar planning processes for resource extraction;
    - (B) alienation of land or water resources;
    - (C) aquaculture;
    - (D) land tenures, and replacements thereof;
    - (E) wildlife management; and
    - (F) mining.

The parties may add to this list by mutual agreement.

- (iii) Where the Board deems necessary initiating new work with respect to specific issues not considered by the Clayoquot Sound Land Use Decision, including such matters as the declaration and establishment of tribal parks;
- (iv) carrying out the activities and functions of the Board in a manner which will give effect to the fiduciary obligations of the Crown with respect to aboriginal rights;
- (v) hearing public complaints and giving directions or making recommendations for their resolution;

- (vi) participating in the development of the terms of reference for, and the staffing of, a forest inventory audit which shall conduct a complete forest audit of Clayoquot Sound. The terms of reference for the forest audit shall include the identification of plant, bird, fish and animal species, and Culturally Modified Trees within Clayoquot Sound; and
- (vii) analyzing scientific data to assess the feasibility of developing a joint first Nations / Provincial goal for representation of ecological zones on Vancouver Island, having in mind the United Nations goal of 12% representation.
- (g) Any resource management or land use planning decision of the panels listed in 7(j) or of any ministry or agency empowered or authorized to undertake resource management and land use planning activities in Clayoquot Sound must be reported to the Board. Any such decision may be reviewed at any stage by the Board at the instance of any member of the panels.
- (h) British Columbia will ensure that the Board has sufficient information to make informed decisions as to the materials it wishes to review. At its discretion, the Board may review any application, permit, decision, report, or recommendation relating to
  - (i) alienation of land or water resources;
  - (ii) aquaculture;
  - (iii) land tenures, and replacements thereof;
  - (iv) wildlife management
  - (v) mining; and

- (vi) other matters of resource disposition as may be agreed to by the Parties;

made of or by any ministry, agency or panel charged with resource management or land use planning responsibilities in Clayoquot Sound.

- (i) Where the Board wishes to exercise its discretion under clause 7(g) or 7(h) British Columbia agrees to provide to the Board all materials relevant to the application, permit, decision, plan, report or recommendation at the request of the Board.
- (j) The panels referred to in 7(f)(i) and 7(g) include the following panels, which will undertake resource management and land use planning activities in Clayoquot Sound as defined by the terms of reference established or envisioned for each panel:
  - (i) The Inter-Agency Review Team;
  - (ii) The Scenic Corridors Committee;
  - (iii) The UNESCO Biosphere Project;
  - (iv) The Model Forest; and
  - (v) The Forest Inventory Audit.

The board may review at any stage any such report, recommendation, plan or decision at the instance of any member of the panels.

- (k) In addition, the following specialized panels shall have a special consulting relationship with the Board, and British Columbia shall present their recommendations to the Board prior to public release:
  - (i) The Scientific Panel; and
  - (ii) C.O.R.E.

- (l) Within 30 days of receipt of any plan, application, permit, decision, recommendation or report from any ministry, agency or panel pursuant to clause 7(f)(ii) or 7(g) or 7(h), the Board shall accept, propose modifications to, or recommend rejection of the plan, application, permit, decision, recommendation or report. The findings and decisions of the Board shall be directed back to the originating ministry, agency or panel within that 30 day period. If the plan, application, permit, decision, recommendation or report is not implemented to the satisfaction of the Board within 30 days after the originating ministry, agency or panel receives the findings and decisions of the Board, the Board may refer the matter to Cabinet.
  - (m) Decisions of the Board shall be by double majority vote. For greater certainty, there must be a majority vote of the First Nations representatives for any decision to pass the Board. It is intended that the Board will shift to decision-making by consensus upon further agreement between the parties.
  - (n) There shall be training programs for all Board members.
8. The Parties hereby establish a Central Region Resource Council (the "Council") composed of the hereditary chiefs of the First Nations and Ministers of British Columbia. The hereditary chiefs and the Ministers may appoint designates to the Council so long as the designate may exercise the powers of a hereditary chief or a Minister within the operations of the Council. The Council may invite a Minister of the Government of Canada as it deems appropriate. The Council shall:
- (a) meet to consider solutions when Cabinet does not accept the Board's decision on a matter referred under clause 7(l) and one of the Parties refers the matter to the Council; and
  - (b) meet January 15, 1996 to resolve outstanding differences, if any, between the Hesquiaht First Nation and British Columbia over the Total Resource Plan referred to in paragraph 11. The Parties agree to request attendance by the appropriate federal Minister at this January 15, 1996 meeting.

9. With respect to Clayoquot River Valley and Flores Island, the Parties hereby establish the "Ahousaht, Tla-o-qui-aht, Province of British Columbia Cooperative Forest Management Area" (the "Cooperative Forest"). The Cooperative Forest shall be jointly managed through the cooperative mechanisms established within this Agreement by the First Nations and the Province and the following shall also apply:
- (a) British Columbia will directly fund the First Nations to assist in the management of the Cooperative Forest, including funding for training for foresters and forestry standards inspection personnel, skills training, timber audit and cruising, park stewardship and wardens, and all other aspects of management of the Cooperative Forest, and such additional and similar purposes as the First Nations see fit, such funding to the First Nations to be in the amount of \$250,000 for the current fiscal year and \$500,000 in each fiscal year during which this Agreement is in effect.
  - (b) The map attached as Schedule I to this Agreement shows in green that part of Clayoquot River Valley subject to harvesting pursuant to a Total Resource Plan for the period ending December 31, 1996. The Parties shall attach as Schedule II to this Agreement a similar map for Flores Island for the period ending December 31, 1995.
  - (c) The following is the harvest forecast for the Total Resource Plan of the Cooperative Forest to be considered by the Board under clause 7(f)(ii).

For Clayoquot River Valley, the harvest rate is:

1994 - up to 60,000 cubic meters

1995 - up to 60,000 cubic meters

The carry-over from 1994 to 1995 shall not exceed 10,000 cubic meters.



For Flores Island, the harvest rate is:

1994 - 0 cubic meters

1995 - up to 10,000 cubic meters.

- (d) These provisions shall be in force for two years and are subject to and without prejudice to any treaty agreement or any tripartite interim measures agreement that the parties may agree to.
  - (e) For the development of the Total Resource Plans specified in 9(b) and 9(c), the forest practices standards will specify narrow gauge road widths sufficient to accommodate highway trucks and turnouts for traffic safety, and harvesting systems shall be restricted to longline and full suspension aerial cable yarders and/or helicopter/balloon type systems. Exceptions to these specifications and restrictions shall be decided on a case by case basis by the Board. The Board and the Parties shall take particular care to ensure that there is no possibility of adverse effects on the Clayoquot River system. These standards and harvesting systems shall be in addition to the requirements of clause 7.
10. Hesquiaht Lake, Satchee Creek, and the Hesquiaht Peninsula shall be identified as an economic development base for the Hesquiaht First Nation. British Columbia and the Board shall ensure that new development plans will be consistent with the plan "Management for a Living Hesquiaht Harbour" and will incorporate First Nations interests.
11. A Total Resource Plan is required for the Hesquiaht Point Creek Watershed. The Hesquiaht First Nation shall be involved on a government to government basis, in the development of the Total Resource Plan for the Hesquiaht Point Creek Watershed. The Total Resource Plan for the Hesquiaht Point Creek Watershed will be consistent with the plan "Management for a Living Hesquiaht Harbour" and will incorporate First Nations interests. The Total Resource Plan shall not be approved until the completion of the meeting of the Council under clause 8 (b) unless agreed to by the Board under clause 7(l). The Parties agree to jointly request the involvement of any appropriate federal Minister necessary for resolution of issues which arise from the plan "Management for a Living Hesquiaht Harbour".







12. British Columbia shall replace the Toquaht First Nation's cut block "A" of timber sale licence number A35017, located in the traditional territories of the Tla-o-qui-aht First Nation, with a cut block of equivalent size and commercial value in the traditional territories of the Toquaht First Nation by July 1, 1994. The Parties shall work together to establish for the Toquaht First Nation a permanent commercial position, of a viable size, in the forest industry within Toquaht territory.
13. The Parties shall establish forthwith a working group of the First Nations and British Columbia (the "Working Group") which shall work together to promote economic development opportunities for the First Nations, and shall work with other interests to promote economic development opportunities. The Working Group shall consider:
- (a) forest tenures or licences, forest management contracts or other forest industry opportunities;
  - (b) stream rehabilitation;
  - (c) salmon enhancement;
  - (d) road reclamation;
  - (e) silviculture;
  - (f) recreation site and trail construction and maintenance;
  - (g) provincial park and forest warden and management opportunities;
  - (h) tourism and business development opportunities;
  - (i) skills development and training;
  - (j) community development and infrastructure opportunities;
  - (k) other initiatives as proposed by the First Nations, including initiatives involving provincial Ministries not already included in this list;

- (l) initiatives proposed by other interests, if deemed advisable by the Working Group, provided the third parties are respectful of the government to government nature of the process;
  - (m) exploration of the concept of a tribal park;
  - (n) for greater certainty, the Parties shall consider applying the concept of tribal parks for all or part of Flores Island, Wah-nah-juss/Hilth-hoo-iss/Meares Island and the Clayoquot River Valley;
  - (o) foreshore management and shellfish harvesting;
  - (p) the value added component of the forest industry;
  - (q) the whale watching industry;
  - (r) in partnership with the Federal Government: Tofino Airport and Pacific Rim National Park; and
  - (s) completion and implementation of the plan "Management for a Living Hesquiaht Harbour".
14. The Working Group shall make recommendations to the Parties within 30 days of the execution of this Agreement, or at a different date or on additional dates as directed by the Parties. If found acceptable to the Parties the recommendations will be incorporated into this Agreement. British Columbia will fund the economic development initiatives accepted by the Parties according to a budget prepared by the Working Group and accepted by the Province, subject to Treasury Board appropriation; which commitment to fund will be confirmed in a separate document prior to the execution of this Agreement.
15. Subject to the consent provision in this clause, British Columbia shall require in its cutting authorities that Culturally Modified Trees in Clayoquot Sound, whether standing trees or fallen trees, whether live or dead, be protected. Culturally Modified Trees may only be moved, cut or logged with the consent of the First Nation within whose traditional territory the Culturally Modified Trees are located.


16. (a) The Parties shall use their best efforts to ensure that this Agreement is binding and unassailable, having regard to its spirit and intent;
- b) If, and in the event that, any question arises with respect to the validity or effectiveness of any term or provision of this Agreement the Parties shall forthwith upon discovery of this question either:
- (i) use their best efforts to negotiate diligently and in good faith the term or provision so as to render it valid, effective, binding and unassailable, having regard to its spirit and intent; or
  - (ii) alter their performance under the term or provision having regard to its spirit and intent so as to avoid the invalidity; or
  - (iii) take whatever other action the Parties deem necessary and appropriate in order to protect the Agreement. The Parties agree that this action may include exploring amendments to existing legislation as necessary to protect and ensure the effectiveness of the Agreement.
- (c) If, and in the event that, any term or provision of this Agreement or the Schedules attached hereto is deemed illegal or invalid for any reason whatsoever as determined by a competent court of law, such term or provision shall be severable and the same shall not affect the validity of the remainder of this Agreement and the Schedules attached hereto.
17. This Agreement is without prejudice to the rights of the parties in the Meares Island court case (Martin v. The Queen, Action No. 845934 Vancouver Registry), both substantive and procedural, which is presently adjourned with no date fixed for continuation of the trial.
18. This Agreement begins the process of identifying areas for First Nations land, areas for joint management and areas for development. The Parties intend that this process will be concluded with the making of a treaty.
19. The provisions of this Agreement shall only be amended with the consent of the Parties.

**THE CLAYOQUOT RIVER  
COOPERATIVE FOREST 1994-5  
FOREST DEVELOPMENT AREA  
OUTLINED IN GREEN**

**WATERSHED OF CLAYOQUOT RIVER**

	WATERSHED	1766 HECTARES
	SCENIC CORRIDORS	19 HECTARES IN WATERSHED
	PROTECTED AREAS (Clayoquot Plateau) (Clayoquot Arm) TOTAL	1073 HECTARES IN WATERSHED 1375 HECTARES IN WATERSHED 2448 HECTARES IN WATERSHED
	INDIAN RESERVES	334 HECTARES IN WATERSHED
	PRIVATE PROPERTIES	9 HECTARES IN WATERSHED
	INTEGRATED MANAGEMENT AREA	8405 HECTARES IN WATERSHED

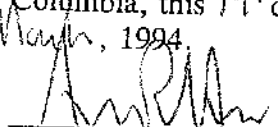
SCALE 1:50 000  
DATE OF ISSUE: NOVEMBER, 1993 MAP PRODUCED BY MINISTRY OF FOREST  
TIGER HARVESTING DIVISION





20. This Agreement serves as a bridge to treaty completion, as intended by the task force recommendation. At the end of two years from signing, the parties will serve notice to consider mutually extending the term of this Agreement and identify any issues which need to be reviewed and amended if necessary.
21. This Agreement shall come into effect upon execution, except for clause 7(1), which shall come into effect 60 days after the date of execution.
22. The following Schedules to this Agreement are an integral part of this Agreement:


<u>Schedule</u>	<u>Description</u>
I	Map of Clayoquot River Valley
II	Map of Flores Island (to be appended at a later date)

In witness whereof the Parties have executed and ratified this Agreement this day of , 1994, at Ahousaht, B.C.

Witnessed by me  
in Ahousaht,  
in the Province of British  
Columbia, this 19<sup>th</sup> day of  
March, 1994.  
  
(Witness)

  
Premier M. Harcourt  
for British Columbia

Witnessed by me  
in Ahousaht,  
in the Province of British  
Columbia, this 19<sup>th</sup> day of  
MARCH 1994.  
  
(Witness)

  
Honourable John Cashore  
for British Columbia

Witnessed by me  
in Ahousaht,  
in the Province of British  
Columbia, this 17 day of  
Mar., 1994.

Nels Keill  
(Witness)

) Chief Earl Muggeridge George  
) Hereditary Chief Earl George  
) for the Ahousaht First Nation  
)  
)  
)  
)  
)  
)  
)

Witnessed by me  
in Ahousaht,  
in the Province of British  
Columbia, this 19 day of  
March 1994.

A. Carlson  
(Witness)

) Richard Lucas  
) Chief Councillor Richard Lucas  
) for the Hesquiaht First Nation  
)  
)  
)  
)  
)  
)  
)

Witnessed by me  
in Ahousaht,  
in the Province of British  
Columbia, this 19 day of  
Mar., 1994.

Bert Mack  
(Witness)

) Bert Mack  
) Hereditary Chief Bert Mack  
) for the Toquaht First Nation  
)  
)  
)  
)  
)  
)  
)

Witnessed by me  
in Ahousaht,  
in the Province of British  
Columbia, this 19 day of  
March, 1994.

Maria Martin  
(Witness)

) Francis Frank  
) Chief Councillor Francis Frank  
) for the Tla-o-qui-aht First Nations  
)  
)  
)  
)  
)  
)  
)  
)

Witnessed by me  
in Ahousaht,  
in the Province of British  
Columbia, this 19 day of  
March, 1994.

Henry A. Gault  
(Witness)

L. O. Baird  
Chief Councillor Larry Baird  
for the Ucluelet First Nation



**Tla-o-qui-aht First Nation  
Forest & Range  
Consultation and Revenue Sharing Agreement (FCRSA)  
(the "Agreement")**

**Between:  
The Tla-o-qui-aht First Nation**

As Represented by  
Chief and Council  
(Tla-o-qui-aht First Nation)

**And**

**Her Majesty the Queen in Right of the Province of British Columbia**  
as represented by the Minister of Indigenous Relations and Reconciliation  
("British Columbia")

(Collectively the "Parties")

**WHEREAS:**

- A. Tla-o-qui-aht First Nation has Aboriginal Interests within the Traditional Territory.
- B. The Parties wish to set out a process for consultation regarding forest and range resource development on Crown lands within the Traditional Territory.
- C. The Parties intend this Agreement to assist in achieving stability and greater certainty for forest and range resource development on Crown lands within the Traditional Territory and to assist Tla-o-qui-aht First Nation in its pursuit of activities to enhance the well-being of its Members.

**THEREFORE THE PARTIES AGREE AS FOLLOWS:**

**ARTICLE 1 - INTERPRETATION**

**1.1 Definitions.** For the purposes of this Agreement, the following definitions apply:

**"Aboriginal Interests"** means:

- (a) asserted aboriginal rights, including aboriginal title; or
- (b) determined aboriginal rights, including aboriginal title, which are recognized and affirmed under section 35(1) of the *Constitution Act, 1982*;

**"Administrative and/or Operational Decision"** means a decision made by the Minister or a Delegated Decision Maker related to forest and range resources under provincial legislation that is included in the First Annual List and/or Annual List as defined and set out in Appendix B;

**"Band Council Resolution"** means a resolution of Tla-o-qui-aht First Nation having the form of Appendix D;

**"BC Fiscal Year"** means a period beginning on April 1 of a calendar year and ending on March 31 of the next calendar year;

**"Delegated Decision Maker"** and **"DDM"** means a person with authority to make statutory decisions with respect to forest and range resources under provincial legislation as amended from time to time;

**"Designate"** means the entity described in section 4.2;

**"Effective Date"** means the last date on which this Agreement has been fully executed by the Parties;

**"Eligible Volume"** means the volume of Crown timber provided to Tla-o-qui-aht First Nation originating from the volume reallocation of the of the *Forestry Revitalization Act (Bill 28)*;

**"First Fiscal Year of the Term"** means the BC Fiscal Year in which the Effective Date falls;

**"Forest Tenure Opportunity Agreement"** means an agreement signed between the Minister and a First Nation that provides for the Minister to direct award forest tenure under the *Forest Act*;

**"Licensee"** means a holder of a forest tenure or a range tenure;

**"Matrix"** means the table set out as a part of section 1.10 of Appendix B;

**"Minister"** means the Minister of Forests, Lands and Natural Resource Operations, and Rural Development having the responsibility, from time to time, for the exercise of powers in respect of forests and range matters;

**"Operational Plan"** means a Forest Stewardship Plan, Woodlot Licence Plan, a Range Use Plan, or Range Stewardship Plan, as those terms are defined in provincial forest and range legislation;

**"Payment Account"** means the account described in subsection 4.4(a);

**"RA"** means a reconciliation agreement between British Columbia and Tla-o-qui-aht First Nation that creates a foundation for the reconciliation of aboriginal rights

and/or aboriginal title with Crown sovereignty but is not a treaty in the meaning of section 35(1) of the *Constitution Act, 1982*;

**"Revenue Sharing Contribution"** means each payment to be made by British Columbia to Tla-o-qui-aht First Nation under Article 3 of this Agreement;

**"SEA"** means a strategic engagement agreement between British Columbia and Tla-o-qui-aht First Nation that includes agreement on a consultation process between Tla-o-qui-aht First Nation and British Columbia in relation to the potential adverse impacts of proposed provincial land and natural resource decisions on Tla-o-qui-aht First Nation's Aboriginal Interests;

**"Term"** means the term of this Agreement set out in section 14.1;

**"Timber Harvesting Land Base"** means the portion of the total land area of a management unit considered by Ministry of Forest, Lands, Natural Resource Operations and Rural Development to contribute to, and be available for, long-term timber supply;

**"Traditional Territory"** means the traditional territory claimed by Tla-o-qui-aht First Nation located within British Columbia as identified by Tla-o-qui-aht First Nation and shown in bold on the map attached in Appendix A.

**1.2 Interpretation.** For purposes of this Agreement:

- (a) "includes" and "including" are not intended to be limiting;
- (b) the recitals and headings are inserted for convenience of reference only, do not form part of this Agreement and are not intended to define, enlarge or restrict the scope or meaning of this Agreement or any provision of it;
- (c) any reference to a statute in this Agreement includes all regulations made under that statute and any amendments or replacement of that statute or its regulations;
- (d) unless the context otherwise requires, words expressed in the singular include the plural and *vice versa*;
- (e) any reference to a corporate entity includes any predecessor or successor to such entity; and
- (f) there will be no presumption that doubtful expressions, terms or provisions in this Agreement are to be resolved in favour of any Party.

**1.3 Appendices.** The following Appendices and Schedule are attached to and form part of this Agreement:

Appendix A - Map of Traditional Territory;

Appendix B - Consultation Process

B - Schedule 1 – List of Decisions;

Appendix C - Revenue Sharing Contribution Methodology;  
Appendix D - Band Council Resolution Appointing Delegate;  
Appendix E - Statement of Community Priorities Format; and,  
Appendix F - Annual Report.

## **ARTICLE 2 - PURPOSE AND OBJECTIVES**

**2.1 Purpose and objectives.** The purposes and objectives of this Agreement are:

- (a) to establish a consultation process through which the Parties will meet their respective consultation obligations in relation to potential adverse impacts of proposed forest and range resource development activities, including Administrative and/or Operational Decisions or Operational Plans, on Tla-o-qui-aht First Nation's Aboriginal Interests;
- (b) to provide a Revenue Sharing Contribution to support the capacity of the Tla-o-qui-aht First Nation to participate in the consultation process herein, as an accommodation for any adverse impacts to Tla-o-qui-aht First Nation's Aboriginal Interests resulting from forest and range resource development within the Traditional Territory and so that Tla-o-qui-aht First Nation may pursue activities that will enhance the social, economic and cultural well-being of its members; and
- (c) to assist in achieving stability and greater certainty for forest and range resource development on Crown lands within the Traditional Territory.

## **ARTICLE 3 - REVENUE SHARING CONTRIBUTIONS**

**3.1 Calculation and timing of payments.** Subject to section 4.5 and Articles 5 and 13, during the Term, British Columbia will:

- (a) make annual Revenue Sharing Contributions, calculated in accordance with Appendix C, to Tla-o-qui-aht First Nation (or its Designate under section 4.2, as the case may be); and
- (b) pay the annual Revenue Sharing Contribution in two equal instalments, the first to be made on or before September 30<sup>th</sup> and the second to be made on or before March 31<sup>st</sup>.

**3.2 First Fiscal Year.** Notwithstanding section 3.1, for the First Fiscal Year of the Term, the Revenue Sharing Contribution is deemed to be **\$194,192** the first instalment of which will be paid on or before September 30, 2018.

- 3.3 Prorated amounts.** For the purposes of determining the amount of the Revenue Sharing Contribution for partial BC Fiscal Years, the amount will be prorated to the month in which the Agreement is signed by Tla-o-qui-aht First Nation; is terminated by either Party under section 13, or; to the end of the month in which the Agreement expires.
- 3.4 Subsequent BC Fiscal Year amounts.** Before November 30<sup>th</sup> of each year during the Term, British Columbia will provide written notice to Tla-o-qui-aht First Nation of the amount of the Revenue Sharing Contribution for the following BC Fiscal Year and the summary document(s) and calculations identified in Appendix C.
- 3.5 Amount agreed to.** Tla-o-qui-aht First Nation agrees that the amount set out in the notice provided under section 3.4 will be the amount of the Revenue Sharing Contribution payable under this Agreement for that following BC Fiscal Year.
- 3.6 Changes to provincial revenue sharing calculation formulas.** The Parties agree that if, during the term of this Agreement, British Columbia introduces changes to the provincial forestry revenue sharing calculation formula described in Appendix C to this Agreement, any such changes will be incorporated into the calculation of the Revenue Sharing Contribution provided through this Agreement for the following BC Fiscal Year.

#### **ARTICLE 4 - DELIVERY OF PAYMENTS**

- 4.1 Recipient entity.** Unless Tla-o-qui-aht First Nation notifies British Columbia that it has made an election under to section 4.2, Revenue Sharing Contributions will be paid to Tla-o-qui-aht First Nation.
- 4.2 Election of Designate.** Tla-o-qui-aht First Nation may elect to have a Designate receive Revenue Sharing Contributions provided that the Designate:
- (a) is a registered corporation or society with the legal authority and capacity to receive the funds for the purposes described in section 2.1; and
  - (b) is duly appointed to receive the Revenue Sharing Contribution on behalf of Tla-o-qui-aht First Nation and such appointment is confirmed by a Band Council Resolution of Tla-o-qui-aht First Nation.
- 4.3 Obligations continue.** The election of a Designate under section 4.2 does not relieve Tla-o-qui-aht First Nation of its obligations under this Agreement.
- 4.4 Payment Account.** Tla-o-qui-aht First Nation or its Designate will:
- (a) establish and, throughout the Term, maintain an account in the name of Tla-o-qui-aht First Nation (or its Designate, as the case may be) at a

Canadian financial institution into which direct deposits can be made by British Columbia for the purpose of receiving monies payable by British Columbia pursuant to this Agreement (the "Payment Account"); and

- (b) provide to British Columbia sufficient address and account information respecting the Payment Account to enable British Columbia to make direct deposit payments to the Payment Account.

**4.5 Requirement to make a payment.** British Columbia may withhold a Revenue Sharing Contribution it would otherwise be required to make until Tla-o-qui-aht First Nation (or its Designate, as the case may be) has met the requirements set out in section 4.4.

## **ARTICLE 5 - CONDITIONS OF PAYMENT**

**5.1 Reporting and compliance requirements.** For each BC Fiscal Year following the First Fiscal Year of the Term, the requirement to make a Revenue Sharing Contribution is subject to:

- (a) Tla-o-qui-aht First Nation having published all of the necessary statements and reports before the applicable dates as set out in Article 8 of this Agreement;
- (b) Tla-o-qui-aht First Nation being in all other respects in compliance with the terms of this Agreement; and
- (c) Revenue Sharing Contributions not having been suspended under Article 13 of this Agreement.

**5.2 Appropriation.** Notwithstanding any other provisions of this Agreement, the payment of money by British Columbia to Tla-o-qui-aht First Nation pursuant to this Agreement is subject to:

- (a) there being sufficient monies available in an appropriation, as defined in the *Financial Administration Act*, to enable British Columbia in any BC Fiscal Year or part thereof when any such payment may be required, to make that payment; and
- (b) Treasury Board not having controlled or limited, pursuant to the *Financial Administration Act*, expenditure under any appropriation referred to in (a).

## **ARTICLE 6 - CONSULTATION**

**6.1 Satisfaction of consultation obligations.** The Parties agree that subject to 6.3, the process set out in Appendix B of this Agreement will be the means by which they will fulfill their obligations to consult on proposed Operational Plans or

proposed Administrative and/or Operational Decisions and, where appropriate, the means by which British Columbia will identify potential measures to accommodate any potential adverse impacts on the Tla-o-qui-aht First Nation's Aboriginal Interests resulting from Operational Plans or Administrative and/or Operational Decisions.

**6.2 Map may be shared.** British Columbia may share the map attached as Appendix A, including digital versions of the map, with other provincial agencies or with a Licensee responsible for information sharing associated with Operational Plans or Administrative and/or Operational Decisions.

**6.3 SEA or RA applies.** The Parties agree that notwithstanding 6.1:

- (a) if before the Effective Date Tla-o-qui-aht First Nation enters into a SEA, or RA that includes a consultation process which addresses forest and range management and decision making, the consultation process set out in the SEA or RA will continue after the Effective Date;
- (b) if after the Effective Date Tla-o-qui-aht First Nation enters into a SEA, or RA that includes a consultation process which addresses forest and range management and decision making, the consultation process set out in the SEA or RA will supersede and replace the consultation process set out in this Agreement for the term of the SEA or RA; and
- (c) if the SEA or RA referred to in (a) or (b) comes to the end of its term or is terminated prior to the end of the Term, the consultation process set out in Appendix B of this Agreement will apply for the remainder of the Term.

**6.4 Capacity funding.** The Parties acknowledge and agree that to assist Tla-o-qui-aht First Nation to engage in consultation under this Agreement and in consultation under any SEA or RA that addresses but does not provide capacity funding for forest and range related consultation, Tla-o-qui-aht First Nation will, under 1.4 of Appendix C, receive capacity funding of no less than \$35,000 per annum.

## **ARTICLE 7 - ACKNOWLEDGMENTS AND COVENANTS**

**7.1 Revenue Sharing Contributions will vary.** Tla-o-qui-aht First Nation acknowledges that forest revenues received by British Columbia fluctuate and that the Revenue Sharing Contributions under this Agreement will vary over time.

**7.2 Revenue Sharing Contributions are an accommodation.** Tla-o-qui-aht First Nation agrees that the Revenue Sharing Contributions made under this Agreement constitute an accommodation for any potential adverse impacts of Administrative and/or Operational Decisions, and any forest or range development practices that

may be carried out under an Operational Plans, on Tla-o-qui-aht First Nation's Aboriginal Interests.

- 7.3 Where consultation process followed.** Tla-o-qui-aht First Nation agrees that if the consultation process set out in this Agreement is followed, British Columbia has adequately consulted and has provided an accommodation with respect to potential adverse impacts of Administrative and/or Operational Decisions, and any forest or range development practices that may be carried out under an Operational Plan, on Tla-o-qui-aht First Nation's Aboriginal Interests.

## **ARTICLE 8 - COMMUNITY PRIORITIES, ANNUAL REPORTS and RECORDS**

- 8.1 Statement of Community Priorities.** Tla-o-qui-aht First Nation covenants and agrees that it will:

- (a) within 60 days of the Effective Date, based on the First Fiscal Year Revenue Sharing Contribution, prepare a statement of community priorities for the Term substantially in the form set out in Appendix E that outlines activities it intends to fund to help achieve the socio-economic objectives referred to in section 2.1(b); and
- (b) before the end of each BC Fiscal Year, consider whether the statement of community priorities identified in subsection (a) should be revised based on the updated Revenue Sharing Contribution for subsequent BC Fiscal Years agreed to under section 3.5.

- 8.2 Annual Report.** Within 90 days of the end of each BC Fiscal Year, Tla-o-qui-aht First Nation will prepare an annual report, substantially in the form set out in Appendix F, identifying all expenditures made from the Payment Account since the date of the last such report or in the case of the first such report, since the Effective Date of this Agreement, and confirming that, aside from reasonable administrative expenses, all such expenditures were made in furtherance of the purposes and objectives referred to in section 2.1.

- 8.3 Publication.** The statement of community priorities and annual report referred to in sections 8.1 and 8.2 will be published by Tla-o-qui-aht First Nation in a manner that can reasonably be expected to bring the information to the attention of its communities and the public within 90 days of the end of each BC Fiscal Year.

- 8.4 Audit.** British Columbia may, at its sole discretion and at the sole expense of Tla-o-qui-aht First Nation, require an audit of the expenditures made from the Payment Account to determine that all such expenditures were made in furtherance of the purposes and objectives referred to in section 2.1.



- 8.5 Delivery of Report.** The annual report referred to in section 8.2 will be provided to British Columbia within 120 days of the end of each BC Fiscal Year.
- 8.6 Continuing Obligations.** Notwithstanding the termination or expiry of this Agreement, the provisions of this Article 8 will continue to apply for 120 days after Tla-o-qui-aht First Nation receives the final Revenue Sharing Contribution from British Columbia.

## **ARTICLE 9 - SECURITY DEPOSITS**

- 9.1 Silviculture Deposit.** In consideration of Tla-o-qui-aht First Nation entering into this Agreement, British Columbia may choose not to require a silviculture deposit pertaining to a licence entered into as a result of a direct award tenure agreement entered into between Tla-o-qui-aht First Nation, or a legal entity controlled by the Tla-o-qui-aht First Nation, and British Columbia.

## **ARTICLE 10 – SET OFF**

- 10.1 Set off.** In addition to any other right under this Agreement, British Columbia may set off against any payment that Tla-o-qui-aht First Nation is entitled to receive under this Agreement, any unfulfilled financial obligations of Tla-o-qui-aht First Nation to British Columbia arising from a licence entered into as a result of a direct award tenure agreement between Tla-o-qui-aht First Nation, or a legal entity controlled by the Tla-o-qui-aht First Nation, and British Columbia.
- 10.2 Notice.** British Columbia will notify Tla-o-qui-aht First Nation of the amount of the unfulfilled financial obligation before it exercises its right of set off under section 10.1.

## **ARTICLE 11 - ASSISTANCE**

- 11.1 Non-interference.** Tla-o-qui-aht First Nation agrees it will not support or participate in any acts that frustrate, delay, stop or otherwise physically impede or interfere with provincially authorized forest activities.
- 11.2 Cooperation and Support.** Tla-o-qui-aht First Nation will promptly and fully cooperate with and provide its support to British Columbia in seeking to resolve any action that might be taken by a member of Tla-o-qui-aht First Nation that is inconsistent with this Agreement.

## **ARTICLE 12 - DISPUTE RESOLUTION**

**12.1 Dispute Resolution Process.** If a dispute arises between British Columbia and Tla-o-qui-aht First Nation regarding the interpretation of a provision of this Agreement:

- (a) duly appointed representatives of the Parties will meet as soon as is practicable to attempt to resolve the dispute;
- (b) if the Parties' representatives are unable to resolve the dispute, the issue will be referred to more senior representatives of British Columbia and Tla-o-qui-aht First Nation; and
- (c) if the dispute cannot be resolved by the Parties directly under subsections (a) or (b), the Parties may agree to other appropriate approaches to assist in reaching resolution of the issue.

## **ARTICLE 13 - SUSPENSION and TERMINATION**

**13.1 Suspension of Revenue Sharing Contributions.** In addition to any other right under this Agreement, British Columbia may suspend further Revenue Sharing Contributions under this Agreement where Tla-o-qui-aht First Nation:

- (a) is in material breach of its obligations under Articles 6, 8 or 11 or Appendix B of this Agreement; or
- (b) has outstanding unfulfilled financial obligations to British Columbia arising from a licence issued further to an agreement between Tla-o-qui-aht First Nation and British Columbia.

**13.2 Notice of Suspension.** Where Revenue Sharing Contributions are suspended under section 13.1, British Columbia will provide notice to Tla-o-qui-aht First Nation of the reason for the suspension, including the specific material breach or the outstanding unfulfilled financial obligation on which it relies and the Parties will meet to attempt to resolve the issue giving rise to the suspension.

**13.3 Termination following suspension.** If the issue giving rise to the suspension of Revenue Sharing Contributions is not resolved within 60 days after notice is provided under section 13.2, British Columbia may terminate the Agreement at any time by written notice.

**13.4 Proceedings inconsistent with acknowledgments.** Notwithstanding any other provision of this Agreement, British Columbia may suspend Revenue Sharing Contributions and may terminate this Agreement at any time by written notice where Tla-o-qui-aht First Nation challenges or supports a challenge to an Administrative and/or Operational Decision, an Operational Plan or activities

carried out pursuant to those decisions or plans, by way of legal proceedings or otherwise, on the basis that:

- (a) contrary to section 7.2, a Revenue Sharing Contribution provided for under this Agreement does not constitute an accommodation for adverse impacts of such decisions, plans or activities on Tla-o-qui-aht First Nation's Aboriginal Interests; or
- (b) contrary to section 7.3, by British Columbia or a Licensee following the consultation process described in Appendix B, British Columbia has not adequately consulted with Tla-o-qui-aht First Nation regarding the potential adverse impacts of such decisions, plans or activities on Tla-o-qui-aht First Nation's Aboriginal Interests.

**13.5 Termination by Either Party.** This Agreement may be terminated by either Party on ninety (90) days written notice or on a date mutually agreed on by the Parties.

**13.6 Meet to attempt to resolve issue.** If a Party gives written notice under section 13.5, the Parties will, prior to the end of the notice period, meet and attempt to resolve any issue that may have given rise to the termination notice.

**13.7 Effect of Termination.** Where this Agreement is terminated under this Article 13, the Revenue Sharing Contribution for the BC Fiscal Year in which termination becomes effective will be prorated to the termination date.

## **ARTICLE 14 - TERM**

**14.1 Term.** The term of this Agreement will be three (3) years commencing on the Effective Date unless it is extended under section 14.2 or terminated under Article 13.

**14.2 Effective Date.** The term of this Agreement commences on the Effective Date and, unless terminated earlier in accordance with any of the provisions hereof.

**14.3 Effective Date Exception.** Notwithstanding section 14.2, the Effective Date of this Agreement is deemed to be May 27, 2018, or the date of signing by the Minister, whichever is the later.

**14.4 Extension of the Term.** At least two months prior to the third anniversary of the Effective Date, the Parties will evaluate the effectiveness of this Agreement and decide whether to extend the Term.

**14.5 Terms of the Extension.** Where the Parties agree to extend the Term they will negotiate and attempt to reach agreement on the terms of the extension.

**14.6 Evaluation.** Either Party may, on an annual basis, request the participation of the other Party to review the effectiveness of this Agreement and to consider potential amendments to it.

## **ARTICLE 15 – REPRESENTATIONS and WARRANTIES**

**15.1 Legal power, capacity and authority.** The Tla-o-qui-aht First Nation represents and warrants to the Province, with the intent and understanding that they will be relied on by the Province in entering into this Agreement, that it enters into this Agreement for, and on behalf of itself and its members and that as represented by its Chief and Council, it has the legal power, capacity and authority to enter into and to carry out its obligations under this Agreement.

## **ARTICLE 16 - NOTICE and DELIVERY**

**16.1 Delivery of Notices.** Any notice, document, statement or report contemplated under this Agreement must be in writing and will be deemed validly given to and received by a Party, if delivered personally, on the date of delivery, or, if delivered by mail, email or facsimile copier, when received by the Parties at the addresses as follows:

if to British Columbia:

Deputy Minister  
Ministry of Indigenous Relations and Reconciliation  
P.O. Box 9100 STN PROV GOVT  
Victoria B.C. V8W 9B1  
Telephone: (250) 356-1394  
Fax: (250) 387-6594

and if to the Tla-o-qui-aht First Nation:

Chief Frank Elmer  
Tla-o-qui-aht First Nation  
PO Box 18  
Tofino, BC V0R 2Z0  
Telephone: (250) 725-3233  
Fax: (250) 725-4233

**16.2** This Agreement will be governed by and construed in accordance with the laws of British Columbia.

**16.3 Not a Treaty.** This Agreement does not:

- (a) constitute a treaty or a lands claims agreement within the meaning of sections 25 or 35 of the *Constitution Act, 1982* (Canada); or
- (b) affirm, recognize, abrogate or derogate from any Tla-o-qui-aht First Nation's Aboriginal Interests.

**16.4 No Admissions.** Nothing in this Agreement will be construed as:

- (a) an admission of the validity of, or any fact or liability in relation to, any claims relating to alleged past or future infringements of Tla-o-qui-aht First Nation's Aboriginal Interests;
- (b) an admission or acknowledgement of any obligation to provide any financial, economic or other compensation, including those in this Agreement, as part of British Columbia's obligation to consult and, as appropriate, accommodate; or
- (c) in any way limiting the position the Parties may take in any proceedings or in any discussions or negotiations between the Parties, except as expressly contemplated in this Agreement.

**16.5 No Fettering.** Nothing in this Agreement is to be construed as interfering with, or fettering in any manner, the exercise by British Columbia or its agencies of any statutory, prerogative, executive or legislative power or duty.

**16.6 No Implied Waiver.** Any waiver of any term or breach of this Agreement is effective only if it is in writing and signed by the waiving Party and is not a waiver of any other term or breach.

**16.7 Assignment.** Tla-o-qui-aht First Nation must not assign, either directly or indirectly, this Agreement or any right of Tla-o-qui-aht First Nation under this Agreement without the prior written consent of British Columbia.

**16.8 Emergencies.** Nothing in this Agreement affects the ability of either Party to respond to any emergency circumstances.

**16.9 Acknowledgment.** The Parties acknowledge and enter into this Agreement on the basis that Tla-o-qui-aht First Nation has Aboriginal Interests within the Traditional Territory but that the specific nature, scope or geographic extent of those Aboriginal Interests have yet to be determined. The Parties intend that broader processes that may be engaged in to bring about reconciliation may lead to a common understanding of the nature, scope and geographic extent of Tla-o-qui-aht First Nation Aboriginal Interests.


**16.10 Third Parties.** This Agreement is not intended to limit any obligation of forest or range licensees or other third parties to Tla-o-qui-aht First Nation.

- 16.11 Other Economic Opportunities and Benefits.** This Agreement does not preclude Tla-o-qui-aht First Nation from accessing forestry economic opportunities and benefits, which may be available to it, other than those expressly set out in this Agreement.
- 16.12 Validity of Agreement.** If any provision of this Agreement or the application of it to any person or circumstance is invalid or unenforceable to any extent, the remainder of this Agreement and the application of it to any person or circumstance will not be affected or impaired and will be valid and enforceable to the extent permitted by law.
- 16.13 Entire Agreement.** This Agreement and any amendment to it constitute the entire agreement between the Parties with respect to the subject matter of this Agreement.
- 16.14 Further Acts and Assurances.** Each Party must perform the acts, execute and deliver the writings, and give the assurances as may be reasonably necessary to give full effect to this Agreement.
- 16.15 Execution in Counterpart.** This Agreement may be entered into by a separate copy of this Agreement being executed by each Party and that executed copy being delivered to the other Party by a method provided for in Article 16 or any other method agreed to by the Parties.

**16.16 Amendment in Writing.** No amendment to this Agreement is effective unless it is agreed to in writing and signed by the Parties.

Signed on behalf of:


Tla-o-qui-aht First Nation

  
Chief Frank Elmer

\_\_\_\_\_  
**Date**


\_\_\_\_\_  
Councillor


\_\_\_\_\_  
Councillor


  
Witness of Tla-o-qui-aht First Nation  
signatures

Signed on behalf of:

**Government of British Columbia**

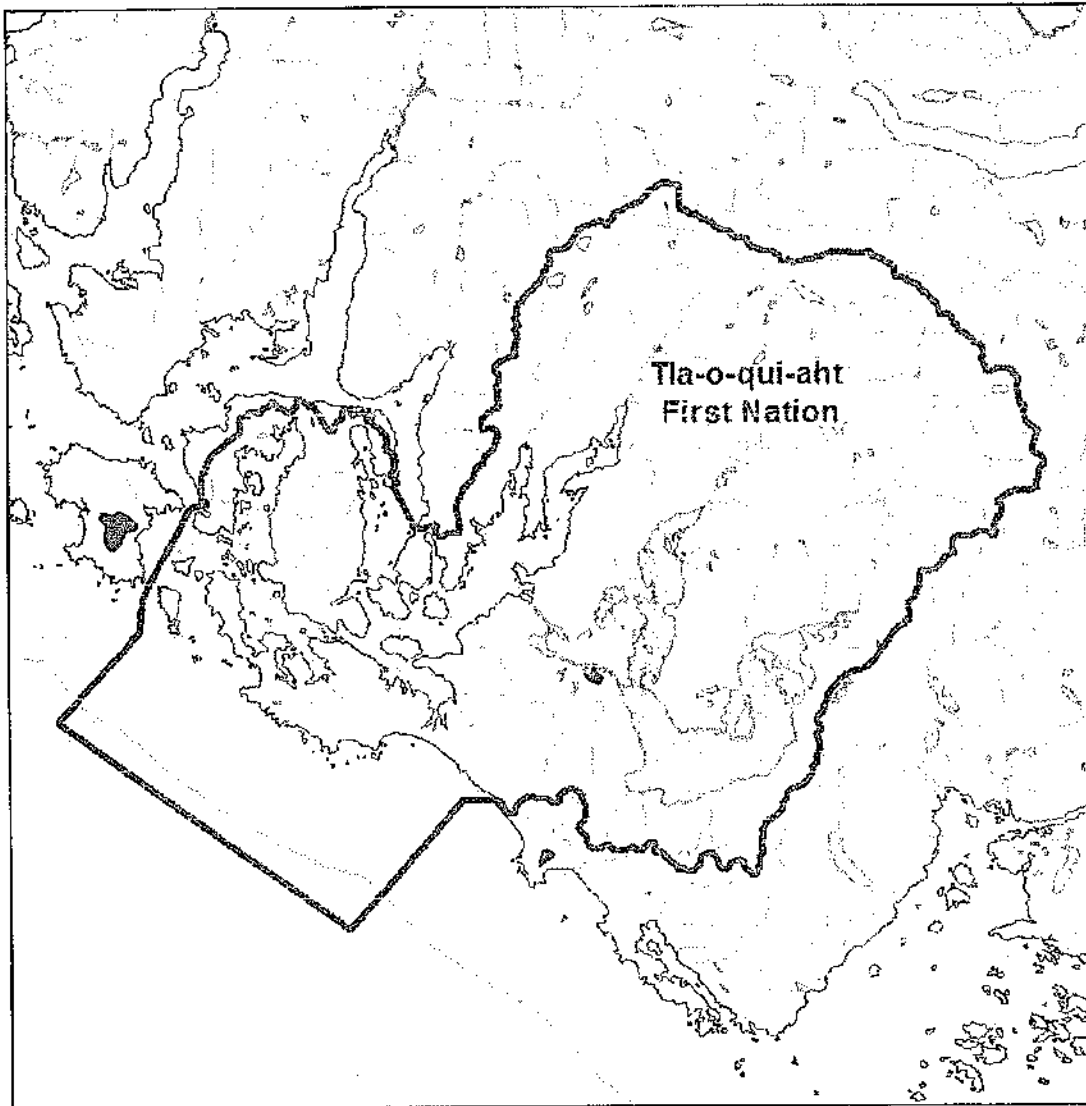
  
Minister of Indigenous Relations and  
Reconciliation

  
\_\_\_\_\_  
**Date**

  
Witness of Minister signature

# **APPENDIX A** **Map of Tla-o-qui-aht First Nation Traditional Territory**

## **Appendix A:** **Map of the Tla-o-qui-aht First Nation Traditional Territory**



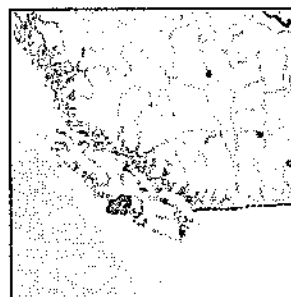
### **Key Map**

 Forest and Range Consultation and Revenue Sharing Agreement Boundary

0 3.25 6.5 13 Kilometers

Date: April 27, 2017

This map has been prepared for information purposes only, and is not intended to create, recognize, limit or deny any aboriginal rights, including title, that any First Nations may have, or impose any obligations on British Columbia or alter the legal status of resources within the Province or the existing legal authority of British Columbia.





## **APPENDIX B**

### **Consultation Process for Administrative and/or Operational and Operational Plans within First Nation Traditional Territory**

- 1.1 British Columbia will consult with Tla-o-qui-aht First Nation on proposed Administrative and/or Operational Decisions and Operational Plans that may potentially adversely impact Tla-o-qui-aht First Nation's Aboriginal Interests within the Traditional Territory, in accordance with this Appendix B.
- 1.2 Tla-o-qui-aht First Nation will fully participate in information sharing and/or consultation with British Columbia, Licensees or proponents regarding proposed Administrative and/or Operational Decisions or Operational Plans within the Traditional Territory in accordance with this Appendix B.
- 1.3 In order to facilitate consultation, the Parties will use the Matrix set out in section 1.10 of this Appendix to determine which proposed Administrative and/or Operational Decisions and Operational Plans will require consultation, as well as the appropriate level of consultation for those decisions and plans.
- 1.4 The level of consultation required for the types of Administrative and/or Operational Decisions and Operational Plans listed in Schedule 1 (the "List of Decisions") will be the level indicated in the column of Schedule 1 headed "Consultation Level", unless the Parties agree to a different consultation level under section 1.11 of this Appendix.
- 1.5 If on or before January 31<sup>st</sup> a Party requests that the List of Decisions or the consultation level for a type of decision or plan set out in it be revised for a subsequent BC Fiscal Year, the Parties will discuss that request and if the Parties agree to a revision, update the List of Decisions on or before March 31<sup>st</sup> of the current fiscal year.
- 1.6 If British Columbia becomes aware of proposed Administrative and/or Operational Decisions or Operational Plans not contained in the List of Decisions that will have effect within the Traditional Territory of Tla-o-qui-aht First Nation during the current fiscal year, British Columbia will notify the Tla-o-qui-aht First Nation of those decisions or plans and the Parties will, with reference to the criteria set out in the Matrix, seek to agree on the consultation levels that will be applicable to those decisions or plans.
- 1.7 If the Parties cannot agree upon which consultation level in section 1.10 of this Appendix should apply to a particular or any Operational or Administrative Decision or Operational Plan, then British Columbia will consult with Tla-o-qui-aht First Nation on the basis of British Columbia's consultation procedures in effect at the time as well as the applicable case law respecting consultation obligations.
- 1.8 In reviewing and responding to a proposed Administrative and/or Operational Decision or Operational Plan submitted to them, Tla-o-qui-aht First Nation will, unless otherwise agreed by the Parties, provide the party (i.e. British Columbia, Licensee or proponent) that supplied the proposed decision or plan to them, with all reasonably available information that will identify any potential adverse

impacts to their Aboriginal Interests that may occur as a result of the proposed Administrative and/or Operational Decision or Operational Plan within the Traditional Territory or forest or range resource development practices that may be carried out pursuant to that decision or plan.

1.9 If a proposed Administrative and/or Operational Decision or Operational Plan is submitted to Tla-o-qui-aht First Nation and no response is received within the consultation period set out in section 1.10 of this Appendix for the consultation level applicable to the proposed Administrative and/or Operational Decision or Operational Plan, then British Columbia may proceed to make a decision regarding the decision or plan.

1.10 The Parties agree that:

- (a) as set out in the table below (the "Matrix") there will be six (6) potential levels of consultation for a proposed Administrative and/or Operational Decision or Operational Plan;
- (b) subject to the List of Decisions, the appropriate consultation level for a proposed Administrative and/or Operational Decision or Operational Plan will be determined by reference to the criteria set out in the Matrix; and
- (c) the consultation period applicable to a consultation level is the period referred to in the Matrix, the List of Decisions or as otherwise agreed to by the Parties, whichever period is the longest.



Level	Description	Intent
<b>1. Information Sharing:</b> prior to formal consultation process	Proponent or tenure holder engages Tla-o-qui-aht First Nation during planning to provide opportunity to incorporate Aboriginal Interests prior to submitting plan/request to Decision Maker.	Proponent or tenure holder engages directly with Tla-o-qui-aht First Nation and provides summary of communications to British Columbia.
<b>2. Available on Request</b>	Type of notification whereby British Columbia informs Tla-o-qui-aht First Nation they will not be sending out information.	Tla-o-qui-aht First Nation can request from British Columbia more detailed information about decisions made at this level.
<b>3. Notification</b>	Notify in writing Tla-o-qui-aht First Nation about an upcoming decision and provide overview information. Would be an opportunity for comment.	British Columbia provides Tla-o-qui-aht First Nation base level information and a short reasonable time (21-30 calendar day consultation period determined by the Parties) to comment. Limited follow-up.

<b>Level</b>	<b>Description</b>	<b>Intent</b>
<b>4. Expedited Consultation Process</b>	Where there is an imminent threat to a resource value (e.g. mountain pine beetle spread control) an expedited consultation process is undertaken.	Intense but short timeline (about 10 calendar days). A justification for shortening the period would be given by describing the imminent threat. May require a meeting.
<b>5. Normal Consultation</b>	Follow on "normal" track for consultation guided by up-to-date consultation policy. Meetings to resolve issues where possible and make decision in a timely manner.	Intent to follow this course in most circumstances. Usually a 30 – 60 calendar day consultation period. May involve meaningful discussion of accommodation options where appropriate. British Columbia will notify Tla-o-qui-aht First Nation of the final decision where requested by the Tla-o-qui-aht First Nation.
<b>6. Deep Consultation</b>	Use reasonable effort to inform in an accessible manner and to engage in full discussions around the proposed decision. Make reasonable efforts to accommodate where necessary. Preliminary assessments may indicate a significant Aboriginal Interest and a significant impact to that interest.	Would involve meaningful discussion of suitable accommodation options and interim solutions where appropriate. May require extended timelines. British Columbia will provide the Tla-o-qui-aht First Nation with the final decision and rational in writing.

- 1.11 The Parties may agree to increase or decrease the consultation level for a specific proposed Administrative and/or Operational Decision or Operational Plan where detailed Aboriginal interest information is provided that indicates a different consultation level is appropriate.
- 1.12 Unless requested by the Tla-o-qui-aht First Nation, the Province is not obligated to inform the Tla-o-qui-aht First Nation of the Delegated Decision Maker's decision where the consultation level in respect of the proposed decision was level three (3) or lower.

## Schedule 1 – List of Decisions

FCRSA Annual List for 2018/2019					
As per Section 1.3 - South Island Natural Resource District or Tla-o-qui-aht First Nation					
Decision	Decision Type	Delegated Decision Maker <sup>1</sup>	Consultation Level	Consultation Period	Comments
<b>Allowable Annual Cut at the Timber Supply Area</b>					
Timber supply reviews for AAC Cut (AAC) determination	Admin	Chief Forester	5	24 months total several 60-day consultations	Multiple 60 day processes at discreet intervals over 24 month period
AAC disposition /apportionment	Admin	Minister FLNRO	5	60 days	
Innovative Forestry Practices AAC	Admin	Regional Executive Director	5	60 days	
<b>Community Forest Agreements (CFA)</b>					
Timber supply reviews for AAC determination	Admin	Regional Executive Director	5	60 days	
Issue CFA	Admin	RED/DM	5	60 days	
CFA management plan approvals	Admin	Regional Executive Director	5	60 days	
CFA management plan amendments	Admin	Regional Executive Director	3	30 days	
Probationary CFA transition into a CFA	Admin	Regional Executive Director	3	30 days	
Boundary/Area amendment	Admin	Regional Executive Director (legislation indicates DM or RED but currently it is the RED)	3	30 days	
CFA Replacement	Admin	RED/DM	3	30 days	
Cutting permit (CP) issuance	Operational	District Manager	1, 5	30 days	Supplemental consultation by MFLNRO (above level 1) may occur based on the outcome of licensee-led information sharing. An exception is for post-harvest CPs which do not require consultation because they have been information shared and/or consulted prior to primary harvesting.
Road permit (RP) issuance	Operational	District Manager	1, 5	30 days	Supplemental consultation by MFLNRO (above level 1) may occur based on the outcome of licensee led information sharing.
CP/RP minor amendments	Operational	District Manager	1, 2	30 days	Generally no consultation obligations with these minor amendments. Licensee led information sharing in exceptional situations according to the nature/significance of the amendment as per the consultation procedures.
<b>Delisting Community Watersheds</b>					
Delisting Community Watersheds	Admin	Regional Executive Director	5	60 days	
<b>Forest Licence (FL)</b>					
AAC Designation	Admin	Regional Executive Director	5, 6	60 days	

FCRSA Annual List for 2018/2019					
As per Section 1.3 - South Island Natural Resource District or Tla-o-qui-aht First Nation					
Decision	Decision Type	Delegated Decision Maker <sup>1</sup>	Consultation Level	Consultation Period	Comments
Licence transfer	Admin	Minister FLNRO	3	30 days	Unknown until application arrives
Section 18 transfers of AAC between TSA's	Admin	Regional Executive Director	5	60 days	
Innovative Forest Practises Agreements	Admin	Regional Executive Director	3, 5	6 months	
Issuance of Forest licence/Non-replaceable forest licence (NRFL)	Admin	Regional Executive Director	5	60 days	
Boundary/Area amendment	Admin	Regional Executive Director	3	30 days	
Extension of Forest licence/Non-replaceable forest licence (NRFL)	Admin	Regional Executive Director	1, 3	30 days	
FL consolidation, and subdivision	Admin	Regional Executive Director	3	30 days	
FL replacement	Admin	Regional Executive Director	3	30 days	
Exemptions from cut control limits for forest health	Admin	Regional Executive Director	3	30 days	
Cutting permit (CP) issuance	Operational	District Manager	1, 5	30 days	Supplemental consultation by MFLNRO (above level 1) may occur based on the outcome of licensee-led information sharing. An exception is for post-harvest CPs which do not require consultation because they have been information shared and/or consulted prior to primary harvesting.
Road permit (RP) issuance	Operational	District Manager	1, 5	30 days	Supplemental consultation by MFLNRO (above level 1) may occur based on the outcome of licensee lead information sharing.
CP/RP minor amendments	Operational	District Manager	1, 2	30 days	Generally no consultation obligations with these minor amendments. Licensee led information sharing in exceptional situations according to the nature/significance of the amendment as per the consultation procedures.
Forestry Licence to Cut (FLTC)					
Licence transfer	Admin	Regional Executive Director	3	30 days	Unknown until application arrives
Salvage of damaged timber	Operational	District Manager	1, 5	30 days	Supplemental consultation by MFLNRO (above level 1) may occur based on the outcome of licensee-led information sharing.
Salvage of post-harvest material, decked timber, all FLTC extensions,	Operational	District Manager and Regional Executive Director	2	n/a	
Community wildfire protection. (FLTC) Non-emergency licence	Operational	Regional Executive Director	3	30 days	

FCRSA Annual List for 2018/2019					
As per Section 1.3 - South Island Natural Resource District or Tla-o-qui-aht First Nation					
Decision	Decision Type	Delegated Decision Maker <sup>1</sup>	Consultation Level	Consultation Period	Comments
to cut for wildfire prevention					
FLTC (major) with CPs-issuance.	Admin	Regional Executive Director	5	60 days	
FLTC (major) with CPs-extension	Admin	Regional Executive Director	2	n/a	
FLTC (major) with CPs-boundary amendment	Admin	Regional Executive Director	5	60 days	
FLTC issuance by BC Timber Sales	Operational	Timber Sales Manager	2	n/a	
Cutting permit (CP) issuance	Operational	District Manager	1, 5	30 days	Supplemental consultation by MFLNRO (above level 1) may occur based on the outcome of licensee-led information sharing. An exception is for post-harvest CPs which do not require consultation because they have been information shared and/or consulted prior to primary harvesting.
Road permit (RP) issuance	Operational	District Manager	1, 5	30 days	Supplemental consultation by MFLNRO (above level 1) may occur based on the outcome of licensee lead information sharing.
CP/RP minor amendments	Operational	District Manager	1, 2	30 days	Generally no consultation obligations with these minor amendments. Licensee led information sharing in exceptional situations according to the nature/significance of the amendment as per the consultation procedures.
First Nation Woodland Licence (FNWL)					
Issue FNWL	Admin	RED/DM	5	60 days	
Cutting permit (CP) issuance	Operational	District Manager	1, 5	30 days	Supplemental consultation by MFLNRO (above level 1) may occur based on the outcome of licensee-led information sharing. An exception is for post-harvest CPs which do not require consultation because they have been information shared and/or consulted prior to primary harvesting.
Road permit (RP) issuance	Operational	District Manager	1, 5	30 days	Supplemental consultation by MFLNRO (above level 1) may occur based on the outcome of licensee lead information sharing.
CP/RP minor amendments	Operational	District Manager	1, 2	30 days	Generally no consultation obligations with these minor amendments. Licensee led information sharing in exceptional situations according to the nature/significance of the amendment as per the consultation procedures.
FNWL Replacement	Admin	RED/DM	3	30 days	
Approval of management plan and AAC	Admin	RED	5	60 days	
Area/boundary changes	Admin	RED/DM	3	30 days	
Management Plan amendments including AAC amendments	Admin	RED/DM	1, 3	30 days	

FCRSA Annual List for 2018/2019					
As per Section 1.3 - South Island Natural Resource District or Tla-o-qui-aht First Nation					
Decision	Decision Type	Delegated Decision Maker <sup>1</sup>	Consultation Level	Consultation Period	Comments
<b>Forest Investment Account (FIA) Stewardship</b>					
Sustainable forest management planning; management unit and watershed level strategies/plans; resource inventories; monitoring; decision support; recreation, etc. Intended to improve the economic and ecological stability of the forest land base	Operational	District Manager	1, 5	60 days	Consultation levels guided by the <i>Land Based Investment Interim First Nations Information Sharing Guidelines 2010</i>
Stand Treatments to meet timber objectives	Operational	District Manager	1, 5	60 days	Consultation proponent driven as per FIA program guidelines
<b>Free Use Permits</b>					
Free Use Permits for First Nations' traditional and cultural activities	Operational	District Manager	2	n/a	
Free Use Permits for Danger Trees and Firewood	Operational	District Manager	2	n/a	
<b>Government Actions Regulation Orders (GARS)</b>					
GAR establishment. Generally GARS serve to protect lands from development (i.e. Visual quality objectives, old growth management areas, wildlife habitat areas/ measures, etc)	Admin	RED/DM	3	30 days	Consultation level set at notification.
<b>Amendments to VQOs, WHAs</b>					
Minor amendments to visual quality objectives and wildlife habitat areas.	Admin	RED/DM	2	n/a	
<b>Old Growth Management Areas (OGMA)</b>					
Establishment of OGMA. OGMA serve to protect existing old growth stands from harvest or alternatively serve to recruit old growth from younger stands	Admin	District Manager	5	30	
OGMA Minor Amendments to the Order	Admin	District Manager	2	n/a	
OGMA Significant Amendments to the Order	Admin	District Manager	1-5	30 days	Supplemental consultation by MELNRO (above level 1) may occur based on the outcome of licensee-led information sharing.

FCRSA Annual List for 2018/2019					
As per Section 1.3 - South Island Natural Resource District or Tla-o-qui-aht First Nation					
Decision	Decision Type	Delegated Decision Maker <sup>1</sup>	Consultation Level	Consultation Period	Comments
<b>Higher Level Plan Orders</b>					
Higher level plan orders	Admin	Regional Executive Director	5	60 days	
<b>Land Act</b>					
Issue new <i>Land Act</i> Tenure over previously un-impacted site/submerged land generally related to forestry activities (not related to Special Use Permits). Examples may include dryland sort and foreshore lease tenures	Admin	Minister Forests, Lands and Natural Resource Operations or designate	1, 5	60 days	
<i>Land Act</i> tenure amendments, extensions and replacements related to forestry activities (not related to Special Use Permits). Examples may include dryland sort and foreshore lease tenures	Admin	Minister Forests, Lands and Natural Resource Operations or designate	1, 3	30 days	
<b>Misc. Forest Tenure</b>					
Authority to harvest timber by Crown agents. ( <i>Forest Act</i> Sec 52) May be used for FSR realignments, heli pad clearing for BCTS, research branch destructive sampling, and parks staff	Operational	District Manager and Timber Sales Manager	2	n/a	
Christmas Tree Management Plan approval	Operational	District Manager	1	0 days	
Christmas Tree Permit (CTP) to grow and/or harvest Christmas trees on Crown land, and CTP Re-issuance. Often in association with compatible land use such as BC Hydro power line right of ways	Operational	District Manager	2	n/a	
<b>Occupant Licence to Cut (OLTC)</b>					
Community wildfire protection. OLTC Non-emergency licence to cut for wildfire prevention	Operational	Regional Executive Director	3	30 days	
OLTC with Rights and Without Rights (issuance & extension). Tree removal required for new infrastructure/facilities	Operational	District Manager	2	n/a	



<b>FCRSA Annual List for 2018/2019</b> <b>As per Section 1.3 - South Island Natural Resource District or Tla-o-qui-aht First Nation</b>					
Decision	Decision Type	Delegated Decision Maker <sup>1</sup>	Consultation Level	Consultation Period	Comments
Installations/Road Developments. Most are consulted on in association with Land Act tenures & SUPs					
OLTC issuance by BC Timber Sales	Operational	Timber Sales Manager	2	n/a	
<b>Road Use Permit (RUP) Issuance</b>					
RUP over existing Forest Service Roads for industrial use	Operational	District Manager	2	n/a	
<b>Recreation Sites and Trails (RST)</b>					
The establishment of new interpretive forest sites, recreation sites and recreation trails and their objectives. (Section 56 FRPA)	Admin	Sites and Trails BC Assistant Deputy Minister	3	30 days	
De-establish recreation sites and trails	Admin	Sites and Trails BC Assistant Deputy Minister	2	n/a	
Authorize trail construction (Section 57 FRPA)	Admin	Sites and Trails BC Regional Manager/ District Recreation Officer	3	30 days	
Protection of recreation resources on Crown land (Section 58 FRPA) - Protect a recreation resource or to manage public recreation use.	Admin	Sites and Trails BC Regional Manager	1-2	30 days	
<b>Special Use Permits (SUP)</b>					
Issue new permit over previously un-impacted site-N/A to Roads. Examples may include logging camps, log sorts, and log dumps	Admin	District Manager	1, 5	60 days	Supplemental consultation by MFLNRO (above level 1) may occur based on the outcome of licensee-led information sharing.
Issue new permit on previously un-impacted site -Roads (new road grade)	Admin	District Manager	1, 3	30 days	Supplemental consultation by MFLNRO (above level 1) may occur based on the outcome of licensee-led information sharing.
Issue permit (new/replacement) over previously developed site- N/A to Roads. Examples may include roads, logging camps, log sorts, and log dumps	Admin	District Manager	1, 3, 5	30 days	Supplemental consultation by MFLNRO (above level 1) may occur based on the outcome of licensee-led information sharing. Level 3 and level 5 are for replacements and new permits respectively.
Issue new permit on previously developed site -Roads (old road	Admin	District Manager	1, 2	n/a	

FCRSA Annual List for 2018/2019					
As per Section 1.3 - South Island Natural Resource District or Tla-o-qui-aht First Nation					
Decision	Decision Type	Delegated Decision Maker	Consultation Level	Consultation Period	Comments
grade)					
<b>Tree Farm Licence (TFL)</b>					
Management plan approval AAC determination	Admin	Deputy Chief Forester	5	60 days	
Timber supply reviews for AAC Cut (AAC) determination	Admin	Chief Forester	5	24 months total several 60 day consultation	Multiple 60 day processes at discreet intervals over 24 month period
Deletion of Crown land	Admin	Minister FLNRO	5	60 days	Unknown until application arrives
TFL consolidation, and subdivision	Admin	Minister FLNRO	3	30 days	Unknown until application arrives
Deletion of Private land	Admin	Minister FLNRO	3	30 days	Unknown until application arrives
TFL replacement	Admin	Minister FLNRO	3	30 days	
Licence transfer	Admin	Minister FLNRO	3	30 days	
Cutting permit (CP) issuance	Operational	District Manager	1, 5	30 days	Supplemental consultation by MFLNRO (above level 1) may occur based on the outcome of licensee-led information sharing. An exception is for post harvest CPs which do not require consultation because they have been information shared and/or consulted prior to primary harvesting and no new non-referred areas would be included in a post harvest CP.
Road permit (RP) issuance	Operational	District Manager	1, 5	30 days	Supplemental consultation by MFLNRO (above level 1) may occur based on the outcome of licensee lead information sharing.
CP/RP minor amendments	Operational	District Manager	1, 2	n/a	Generally no consultation obligations with these minor amendments. Licensee led information sharing in exceptional situations according to the nature/significance of the amendment as per the consultation procedures.
<b>Timber Licence (TL)</b>					
Licence transfer	Admin	Minister	3	30 days	
TL consolidation	Admin	Minister	3	30 days	
Extension	Admin	Regional Executive Director	1, 5	60 days	
Exemptions from cut control limits for forest health TL	Admin	Regional Executive Director	1, 3	30 days	
<b>Woodlot Licence (WL)</b>					
Establishment and advertising of WL area.	Admin	District Manager	5	60 days	
Exemptions from cut control limits for forest health	Admin	Regional Executive Director	3	30 days	
Issue a WL	Admin	District Manager	3, 5	30-60 days	
Management Plan approvals	Admin	District Manager	1, 5	30 days	
Timber supply reviews for AAC determination	Admin	District Manager	5	60 days	
WL Plan approvals	Admin	District Manager	1, 5	60 days	

<b>FCRSA Annual List for 2018/2019</b> <b>As per Section 1.3 - South Island Natural Resource District or Tla-o-qui-aht First Nation</b>					
Decision	Decision Type	Delegated Decision Maker <sup>1</sup>	Consultation Level	Consultation Period	Comments
WL Plan amendments	Admin	District Manager	1, 3	30 days	
Boundary/Area amendment	Admin	District Manager	1, 3	30 days	
Removal of private land	Admin	Regional Executive Director	3	30 days	
Consolidation of 2 woodlot licenses	Admin	Regional Executive Director	2	n/a	
Replacement of a woodlot license	Admin	Regional Executive Director	3	30 days	
Licence transfer	Admin	Regional Executive Director	3	30 days	
Cutting permit (CP) issuance	Operational	District Manager	1, 5	30 days	Supplemental consultation by MFLNRO (above level 1) may occur based on the outcome of licensee-led information sharing. An exception is for post-harvest CPs which do not require consultation because they have been information shared and/or consulted prior to primary harvesting.
Road permit (RP) issuance	Operational	District Manager	1, 5	30 days	Supplemental consultation by MFLNRO (above level 1) may occur based on the outcome of licensee lead information sharing.
CP/RP minor amendments	Operational	District Manager	1, 2	n/a	Generally no consultation obligations with these minor amendments. Licensee led information sharing in exceptional situations according to the nature/significance of the amendment as per the consultation procedures.
BC Timber Sales (BCTS) Timber Sales Licence and Road Use Permit	Operational				
<b>BC Timber Sales TSL/RP</b>					
BC Timber Sales (BCTS) Timber Sales Licence and Road Use Permit	Operational	Timber Sales Manager	5	60 days	Consultation is done at the Operational Plan Review stage prior to Timber Sale Licence and Road Permit Issuance. Supplementary consultation is done when required as per the consultation procedures.
<b>TFL/FL/CFA/WL/ FNWL</b>					
Forest Stewardship Plan (FSP) /Woodlot Licence Plan (WLP) review and approval, including major amendments to FSP	Operational	District Manager	1, 5	60 days	
FSP and WLP extensions	Operational	District Manager	1, 3	30 days	
FSP and WLP extensions of one year or less	Operational	District Manager	2	n/a	
FSP and WLP Stocking Standard amendments	Operational	District Manager	2	n/a	

#### **Notes to Matrix**

1. *This consultation matrix does not apply to Administrative or Operational Decisions associated with multi permitted, non-forestry related projects (i.e. mine, clean energy project, etc). In such cases, a coordinated, project-based approach to consultation will be undertaken.*
2. *For informational purposes only; decision maker level bound by legislation and delegation processes which may vary over time.*

## **APPENDIX C**

### **Revenue Sharing Contribution Methodology**

#### **Traditional Territory Forest Revenue Sharing Component**

- 1.0 In each BC Fiscal Year that this Agreement is in effect, and subsequent to the release by the Minister of Finance of the previous BC Fiscal Year's public accounts, a summary document will be prepared of the South Island District's forest revenue, defined as the total of stumpage, waste and annual rent payments received by the Crown for the previous 2 BC Fiscal Years. An average amount over 2 years will be calculated for the South Island District.
- 1.1 For the purposes of the summary document in section 1.0 of this Appendix, the stumpage payments from Eligible Volume in Tla-o-qui-aht First Nation's Forest License (N/A) will not be included in the calculations of forest revenue.
- 1.2 The amount of the forest revenue attributed to the Tla-o-qui-aht First Nation's Traditional Territory will be calculated by determining the percent of Tla-o-qui-aht First Nation's Traditional Territory that falls within the Timber Harvesting Land Base in the South Island District, applied against the forest revenue described in section 1.0 of this Appendix. This calculation will prorate for overlapping territories of other First Nations.
- 1.3 The Traditional Territory Forest Revenue Sharing Component will be calculated by multiplying three (3) percent of the forest revenue attributed to the Tla-o-qui-aht First Nation as described in section 1.2 of this Appendix.
- 1.4 If Tla-o-qui-aht First Nation is not receiving capacity funding for forestry consultation through a SEA or RA, then it will receive \$35,000 or the amount calculated in accordance with section 1.3, whichever is greater, which may be used by Tla-o-qui-aht First Nation as capacity funding to participate in the consultation process in accordance with section 6.0 of this Agreement.
- 1.5 For each BC Fiscal Year that this Agreement is in effect, the calculations outlined in sections 1.0 to 1.4 of this Appendix will be performed.

### **Direct Award Tenure Forest Revenue Sharing Component**

- 2.0 Subsequent to the release by the Minister of Finance of the previous BC Fiscal Year's public accounts, a summary document will be prepared of Tla-o-qui-aht First Nation's Forest License (N/A) forest revenue, defined as the total of stumpage payments received by the Crown for the previous BC Fiscal Year from Eligible Volume within Tla-o-qui-aht First Nation's Forest License
- 2.1 The Direct Award Forest Tenure Revenue Sharing Component will be calculated by multiplying thirty-five (35) percent of the forest revenue as described in section 2.0 of this Appendix.
- 2.2 For each Fiscal Year that this Agreement is in effect, the calculations outlined in sections 2.0 and 2.1 of this Appendix will be performed.

### **Forest Revenue Sharing Transition**

- 3.0 The Parties agree that a transition to revenue sharing based entirely on Forest Revenue will be phased in over the Term.
- 3.1 For each BC Fiscal Year that this Agreement is in effect, a portion of the Revenue Sharing Contribution is calculated by adding the total of the Traditional Territory Forest Revenue Sharing Component to the Direct Award Tenure Forest Revenue Sharing Component for that BC Fiscal Year.
- 3.2 For each BC Fiscal Year that this Agreement is in effect, the remaining portion of the Revenue Sharing Contribution is calculated by determining the value of the payments that were made by British Columbia to Tla-o-qui-aht First Nation in any given full year under the *"Tla-o-qui-aht First Nation Interim Agreement on Forest & Range Opportunities"* ("the Annual Amount") and applying the following percentages to that Annual Amount:
  - 3.2.1 2018/19 BC Fiscal Year: 40 percent;
  - 3.2.2 2019/20 BC Fiscal Year: 40 percent; and
  - 3.2.3 2020/21 BC Fiscal Year: to be determined.
- 3.3 Notwithstanding section 3.2 of this Appendix, if the Revenue Sharing Transition Calculation under section 3.1 provides:
  - (a) an amount calculated under sections 1.3 and 2.1 of this Appendix that is equal to or greater than the annual payments received under the *"Tla-o-qui-aht First Nation Interim Agreement on Forest & Range Opportunities"*, then Tla-o-qui-aht First Nation will receive the annual payments described by the Revenue Sharing Transition Calculation in section 3.1; and
  - (b) an amount calculated under the Revenue Sharing Transition Calculations in sections 3.1 and 3.2 of this Appendix that is greater than the annual

payments received under the *"Tla-o-qui-aht First Nation Interim Agreement on Forest & Range Opportunities"*, then Tla-o-qui-aht First Nation will receive an annual payment that is equal to the annual payment received under the *"Tla-o-qui-aht First Nation Interim Agreement on Forest & Range Opportunities"*.

## **APPENDIX D**

**Band Council Resolution Appointing  
the Recipient Entity for this Agreement ("Designate")**

## APPENDIX E

### Tla-o-qui-aht First Nation Statement of Community Priorities

*(Example only)*

Socio-economic Priority	Annual Amount			Specific Outcomes	Measurement Criteria
	2018/2019	2019/2020	2021/2022		



## APPENDIX F

### Tla-o-qui-aht First Nation Statement of Community Priorities

#### Annual Report

(Example only)

Socio-economic Priority	2018/2019 Planned Expenditures	2018/2019 Actual Expenditures	Outcomes Achieved	Variance Explanation

#### Confirmation

In accordance with section 8.2 of the Agreement, Tla-o-qui-aht First Nation confirms that aside from reasonable administrative expenses, all actual expenditures were made for the purpose of furthering the purposes and objectives set out in section 2.1 of the Agreement.

Signed this 5<sup>th</sup> day of March: 2018

  
(Signature)

Ted Admitt  
(Name) On behalf of Tla-o-qui-aht First Nation

**Generate Report :  
Detail**

**Identifier:** All  
**Report Description:**

This report may contain information of a confidential and sensitive nature.  
 Please protect the information accordingly.

**Interest**

ILRR Interest Identifier:	688601	Interest Status:	ACTIVE
Issuing Agency Identifier:	6	Sensitive Record:	N
Interest Type:	FOREST SERVICE ROAD		
DPR Registry Name:	FOREST TENURE REGISTRY		
DPS System ID:	FOREST TENURE ADMINISTRATION		
Interest Description:			
Issuing Agency Description:	Ministry of Forests		
Issuing Agency Interest ID:	9716		
Responsible Agency Description:	Ministry of Forests and Range		
Interest Area in Hectares:	0	Area Calculated:	Y
Conditions and Restrictions:			

Interest Date:		Request Date:	
Term Start Date:		Term End Date:	
Term Duration:		Term Duration Units:	
Term Details:			

**Business Keys**

Surrogate ID	9716
FOREST FILE ID	9614

**Interest Holders**

No information on record

**Locations**

Issuing Agency Location ID:	432393	Accuracy:	
Regulatory Approval Date:	2007/04/05	Source System Recording Date:	2007/03/30
Expiry Date:			
Location Description:			
Legal Description:			
Upper Vertical Measurement:			

Lower Vertical Measurement:

Issuing Agency Location ID:	208206	Accuracy:	
Regulatory Approval Date:	2007/01/09	Source System Recording Date:	
Expiry Date:			
Location Description:			
Legal Description:			
Upper Vertical Measurement:			
Lower Vertical Measurement:			

Issuing Agency Location ID:	208207	Accuracy:	
Regulatory Approval Date:	2007/01/09	Source System Recording Date:	
Expiry Date:			
Location Description:			
Legal Description:			
Upper Vertical Measurement:			
Lower Vertical Measurement:			

Issuing Agency Location ID:	208208	Accuracy:	
Regulatory Approval Date:	2007/01/09	Source System Recording Date:	
Expiry Date:			
Location Description:			
Legal Description:			
Upper Vertical Measurement:			
Lower Vertical Measurement:			

Issuing Agency Location ID:	208209	Accuracy:	
Regulatory Approval Date:	2007/01/09	Source System Recording Date:	
Expiry Date:			
Location Description:			
Legal Description:			
Upper Vertical Measurement:			
Lower Vertical Measurement:			

Issuing Agency Location ID:	208210	Accuracy:	
Regulatory Approval Date:	2007/01/09	Source System Recording Date:	
Expiry Date:			
Location Description:			
Legal Description:			
Upper Vertical Measurement:			
Lower Vertical Measurement:			

Issuing Agency Location ID:	208211	Accuracy:	
Regulatory Approval Date:	2007/01/09	Source System Recording Date:	
Expiry Date:			
Location Description:			
Legal Description:			
Upper Vertical Measurement:			
Lower Vertical Measurement:			

Issuing Agency Location ID:	208212	Accuracy:	
Regulatory Approval Date:	2007/01/09	Source System Recording Date:	
Expiry Date:			
Location Description:			
Legal Description:			
Upper Vertical Measurement:			
Lower Vertical Measurement:			

Issuing Agency Location ID:	208213	Accuracy:	
Regulatory Approval Date:	2007/01/09	Source System Recording Date:	
Expiry Date:			
Location Description:			
Legal Description:			
Upper Vertical Measurement:			
Lower Vertical Measurement:			

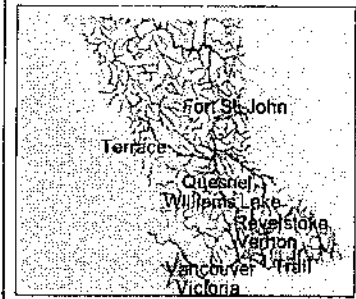
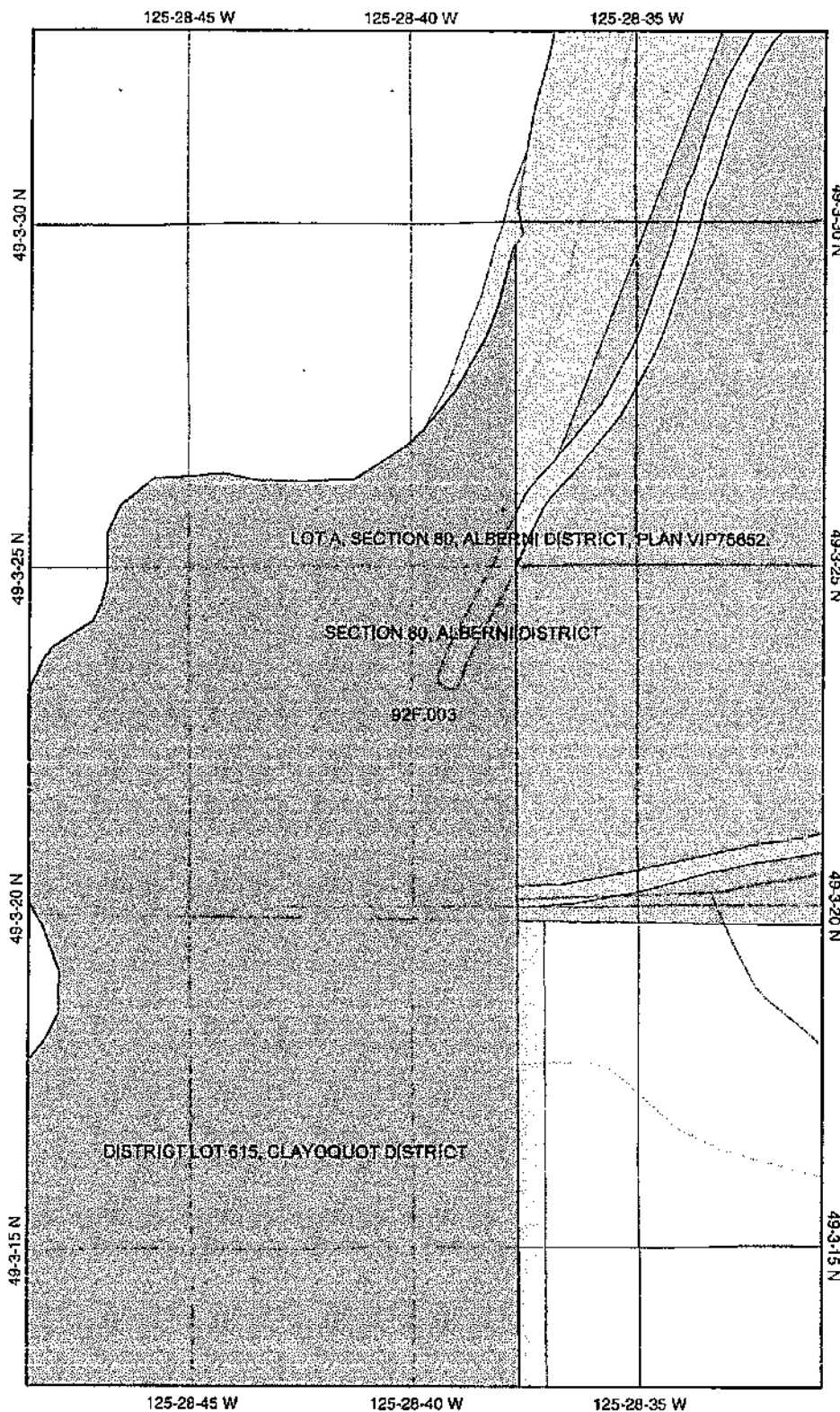
Issuing Agency Location ID:	208214	Accuracy:	
Regulatory Approval Date:	2007/01/09	Source System Recording Date:	
Expiry Date:			
Location Description:			
Legal Description:			
Upper Vertical Measurement:			
Lower Vertical Measurement:			

Issuing Agency Location ID:	208215	Accuracy:	
Regulatory Approval Date:	2007/01/09	Source System Recording Date:	

Expiry Date:	
Location Description:	
Legal Description:	
Upper Vertical Measurement:	
Lower Vertical Measurement:	

Issuing Agency Location ID:	208216	Accuracy:	
Regulatory Approval Date:	2007/01/09	Source System Recording Date:	
Expiry Date:			
Location Description:			
Legal Description:			
Upper Vertical Measurement:			
Lower Vertical Measurement:			

# Forest Service Rd 9716 Map 1



## Legend

- ☐ Land Act Crown Grants
- ☐ Surveyed Parcel Base - Cadastre
- Transportation - Points (TRIM)
- ☒ Holipad
- Transportation - Lines (TRIM)
- Airfield
- Airport
- Airstrip
- Airport Abandoned
- Ferry Route
- Road (Gravel Undivided) - 1 Lane
- Road (Gravel Undivided) - 2 Lanes
- Road (Gravel Undivided) - U/C - 1 Lane
- Road (Gravel Undivided) - U/C - 2 Lanes
- Road (Paved Divided) - Not Elevated - 1 Lane Each Way
- Road (Paved Divided) - Not Elevated - 2 Lanes Each Way
- Road (Paved Divided) - U/C - Not Elevated - 2 Lanes Each Way
- Road (Paved Undivided) - Not Elevated - 1 Lane
- Road (Paved Undivided) - Not Elevated - 2 Lanes
- Road (Paved Undivided) - Not Elevated - 4 Lanes
- Road (Paved Undivided) - U/C - Not Elevated - 4 Lanes
- Road (Unimproved)
- Cut (Roadway)
- Embankment/Fill (Roadway)
- Trail
- Bridge - Foot
- Bridge - Truss
- Tunnel
- Bridge
- Rail Line (Double Track)
- Rail Line (Multiple Track)
- Rail Line (Single Track)
- Rail Line - Abandoned Track
- Spur
- Transportation - Airfield (EBM)
- Air Facility
- Airport
- Airstrip
- Abandoned Airfield
- Holipad
- Transportation - Points (1:2M)
- Seaplane Custom Port
- Airstrip
- Ferry Route
- BCGS Grid



Scale: 1:2,951

0 50 100 m.

Map center: 49° 3' 22.9" N, 125° 28' 39.7" W

This map is a user generated static output from an Internet mapping site and is for general reference only. Data layers that appear on this map may or may not be accurate, current, or otherwise reliable. THIS MAP IS NOT TO BE USED FOR NAVIGATION.

[Tenure](#) [CP/Mark](#) [Cul Block](#) [Assoc. Files](#) [Assoc. Client](#) [AAC](#) [Sale Info](#) [Tenure Appl.](#) [Notes](#)  
[G Rotation](#) [H Rotation](#) [Cpy Rotation](#) [TL Blk](#) [CP/CB Amend.](#) [Rec Project](#) [Scn. Blotch](#) [Road History](#)

## FTA950 - Tenure Application List

File: T0553 [Go](#) Type: A06 - Timber Licence Admin Org: RCO - Coast Forest Region  
CP/HVA ID: File Status: HC - Closed As of: 2004-05-05  
Award Date: 1978-01-01 Expiry Date: 2004-08-01  
Licensee: 00115364 00 WEYERHAEUSER COMPANY LIMITED

[Back To Search](#)ESF SubmissionTenure Application

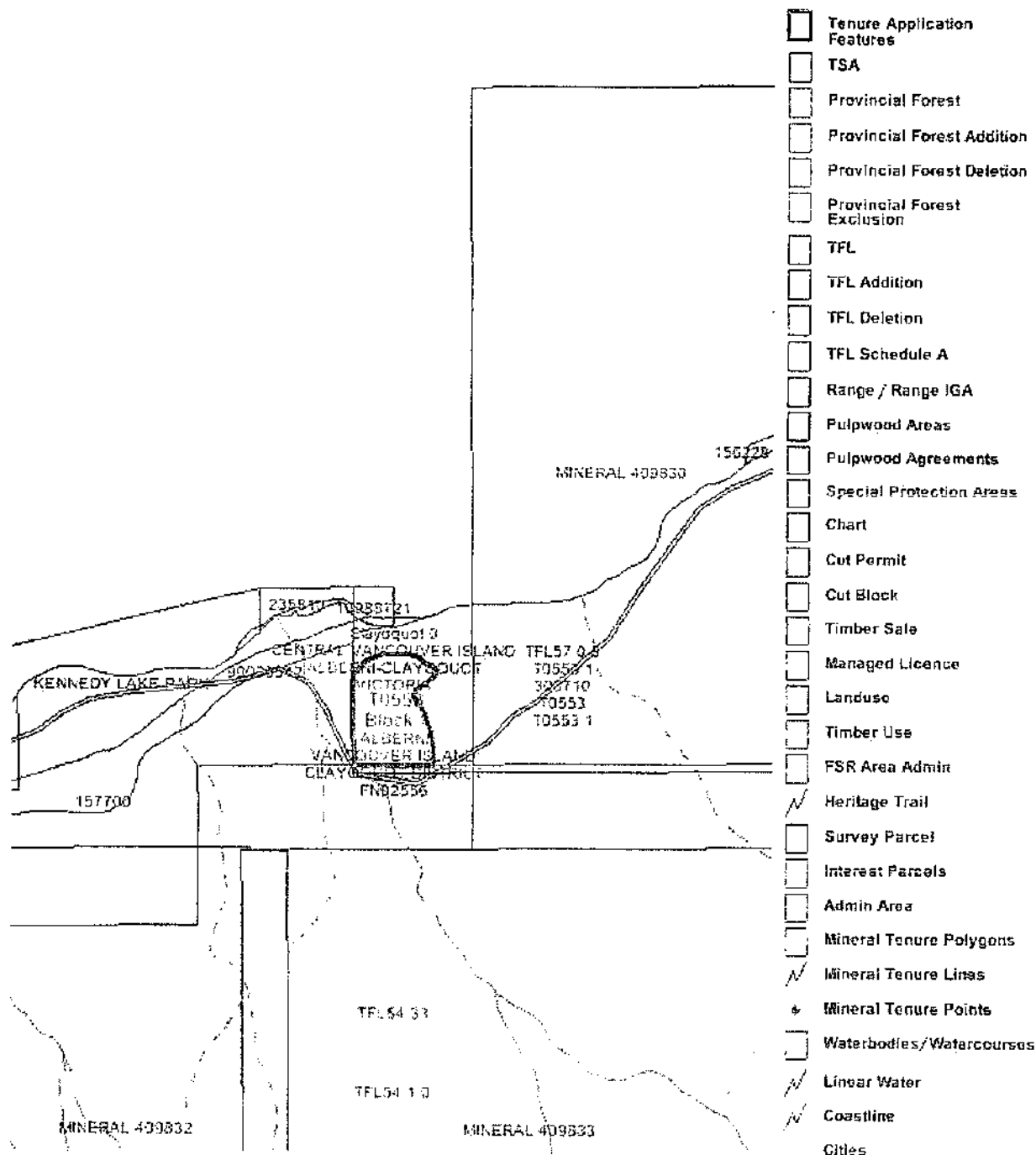
ID	Date	Org	ID	Status	Type	Description	Purpose	CP/HVA ID	Mark Location	PofC	Area (ha)	Ex A Image	Regen Progress	
233932	2006-06-21	DSI	89988	Approved	Timber Licence Eliminations	Area to be added to eliminated portion	New					Y	N	<a href="#">Details</a> <a href="#">Upload</a>
0	2005-06-01	DSI	53742	Approved	Timber Licence	80742	Amendment					N	N	<a href="#">Details</a> <a href="#">Upload</a>

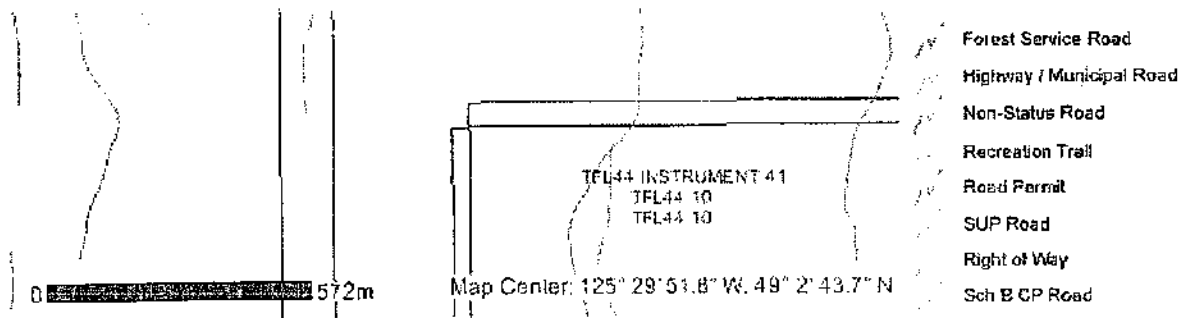
[Feedback](#) [Disclaimer](#) [Privacy](#) [Copyright](#)



## FTA304 - Exhibit A - Tenure Map

FILE:	T0553	Submitted By:	WEYERHAEUSER COMPANY LIMITED
FILE Type:	A06 - Timber Licence	Submission Date:	2006-06-21
Submission Area:	4.9890	Submitted To:	DSI - South Island Forest District
Scale:	1:15000	Revised By:	
DATUM:	NAD 83	Revision Date:	
UTM Zone:	NOT AVAILABLE	Cascades:	
Description:	Area to be added to eliminated portion		
BCGS Reference Maps:	092F003		





[Feedback](#) [Disclaimer](#) [Privacy](#) [Copyright](#)

Ministry of Forests & Range

[Tenure](#) [CP/Mark](#) [Cut Block](#) [Assoc. Files](#) [Assoc. Client](#) [AAC](#) [Sale Info](#) [Tenure Appl.](#) [Notes](#)  
[G Rotation](#) [H Rotation](#) [Cpy Rotation](#) [FL Blk](#) [CP/CB Amend](#) [Rec Project](#) [Scn/Binch](#) [Road History](#)

## FTA950 - Tenure Application List

File: T0551 [Go](#) Type: A06 - Timber Licence Admin Org: RCO - Coast Forest Region  
 CP/HVA ID: File Status: HI - Issued As of: 1980-01-01  
 Award Date: 1980-01-01 Expiry Date: 2025-07-31  
 Licensee: 00149081 00 WESTERN FOREST PRODUCTS INC.

[Back To Search](#)

## ESF Submission

## Tenure Application

ID	Date	Org	ID	Status	Type	Description	Purpose	CP/HVA ID	Mark Location	PofC	Area (ha)	Ex A Image	Regen in Progress		
411089	2007-12-04	DSI	127523	Approved	Timber Licence Eliminations	FTA Data Cleanup	New					Y	N	<a href="#">Details</a>	<a href="#">Uplo.</a>
410989	2007-12-04	DSI	127496	Approved	Timber Licence Eliminations	FTA Data Cleanup	New					Y	N	<a href="#">Details</a>	<a href="#">Uplo.</a>
410814	2007-12-04	DSI	127472	Approved	Timber Licence Eliminations	FTA Data Cleanup	New					Y	N	<a href="#">Details</a>	<a href="#">Uplo.</a>
368477	2007-08-23	DSI	119297	Approved	Timber Licence	FTA Data Cleanup	Amendment					Y	N	<a href="#">Details</a>	<a href="#">Uplo.</a>
0	2004-07-23	DSI	33807	Approved	Timber Licence	29733	Amendment					N	N	<a href="#">Details</a>	<a href="#">Uplo.</a>

[Feedback](#) [Disclaimer](#) [Privacy](#) [Copyright](#)

Tenure Search  
Tenure | CP/Mark | Cut Block | Assoc. Files | Assoc. Client | AAC | Sale Info | Tenure Appl | Notes  
Timber Mark Search  
Cut Block Search  
Range Unit Pasture Search  
Recreation Search  
FTA 100 Tenure  
Code Tables Search  
Links Back To Search Add New

File: TFL44 Go Status:  
Type: \* Admin Org: \* As of: 1992-04-23  
Licensee: 00149081 00 WESTERN FOREST PRODUCTS INC. \* Note(s) Attached  
Mgmt Unit: T 44 TFL 44 Alberni Sec. Licensee? N

Award Date: Term: 20 yr Expires: 2024-07-31  
Rep.Count: 2 Replacement Date: 2024-07-31 Reason:  
Designate: 44/

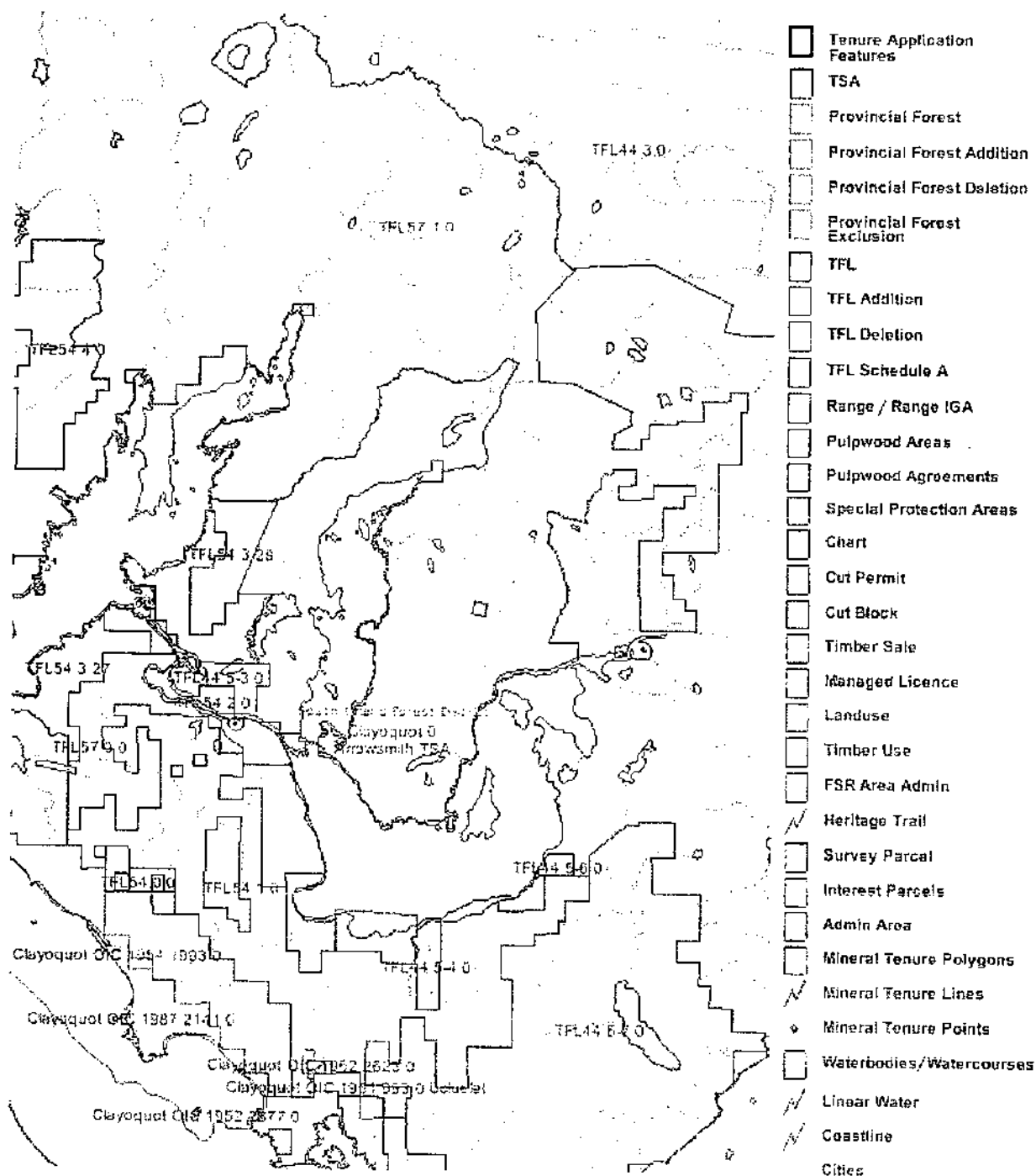
Licence (ha): 239,719.0  
Schedule A AAC(m<sup>3</sup>): 298,575 Schedule B AAC(m<sup>3</sup>): 608,669 Total AAC(m<sup>3</sup>): 907,244

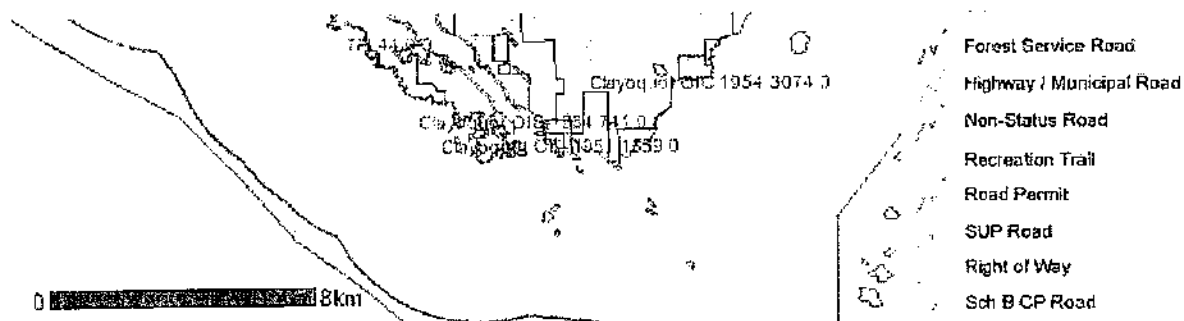
Save

Feedback Disclaimer Privacy Copyright

Ministry of Forestry

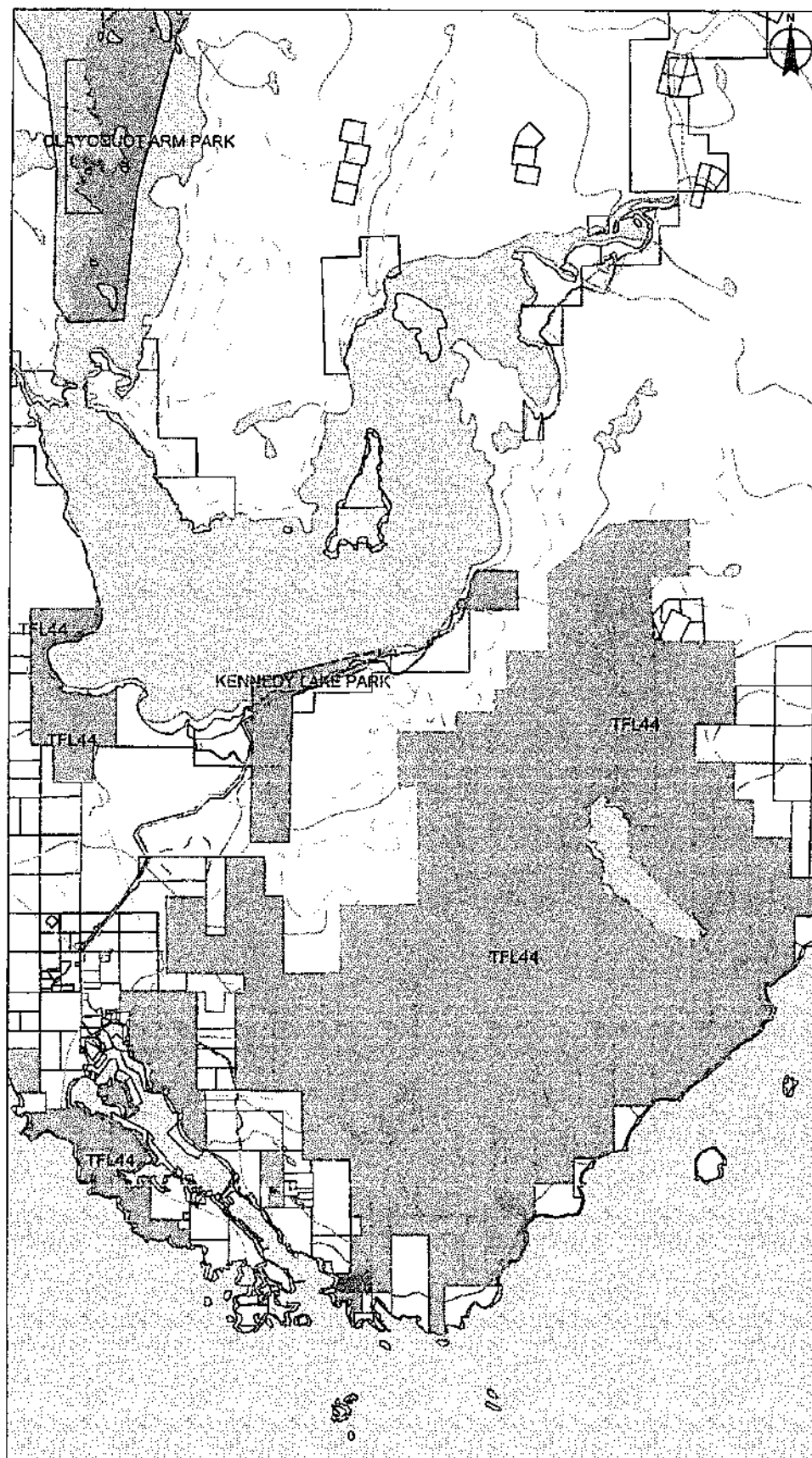
<b>FILE:</b>	TF144	<b>Submitted By:</b>	WEYERHAEUSER COMPANY LIMITED
<b>FILE Type:</b>	A02 - Tree Farm Licence	<b>Submission Date:</b>	2004-02-06
<b>Submission Area:</b>	32,814.3123	<b>Submitted To:</b>	DSI - South Island Forest District
<b>Scale:</b>	1:210111	<b>Revised By:</b>	
<b>DATUM:</b>	NAD 83	<b>Revision Date:</b>	
<b>UTM Zone:</b>	NOT AVAILABLE	<b>Cascades:</b>	W
<b>Description:</b>	17795		
<b>BCGS Reference Maps:</b>			





[Feedback](#) [Disclaimer](#) [Privacy](#) [Copyright](#)

Ministry of Forests & Range



# TFL 44 Licence Deletions

## Legend

- Provincial Parks, Conservation, Eco Reserves, etc. - Outlined
- Tree Farm Licence Deletions - Colour Filled
- (1:250,000) Water - Lakes, Large Rivers, etc. - Colour Filled
- Island - Debris
- River or Stream - Debris
- Reservoir - Debris
- Flooded Land - Inundated Indefinite
- Quarry (Water-Filled)
- Lake - Debris
- Lake - Indefinite
- Lake - Indefinite
- Marsh
- Lake - Marshy Indefinite
- Lake - Marshy
- (1:250,000) Water - Ocean - Colour Filled
- Land Act Subdivisions - Outlined
- Primary Survey Parcels - Outlined
- Surveyed Rights of Way - Outlined
- Transportation Corridors - Outlined
- (1:251,600) Water - Rivers, Creeks, Shorelines, etc.
- Trenches - Debris Coverall
- Canals - Aboveground
- Canals - Electrical - Underground
- Canals - Irrigation
- Falls
- Perennial
- Rapids
- River or Stream - Debris
- River or Stream - Bridged
- River or Stream - Obstructed
- River or Stream - Dry
- River or Stream - Indefinite
- River or Stream - Left Bank
- River or Stream - Right Bank
- Perennial - Underground
- Dam
- Flooded Land - Inundated
- Lake - Debris
- Lake - Indefinite
- Lake - Indefinite
- Lake - Marshy
- Reservoir - Debris
- Flooded Land - Inundated Indefinite
- Lake - Marshy Indefinite
- Marsh

0 1.75 3.5 km.  
Scale: 1:127,391

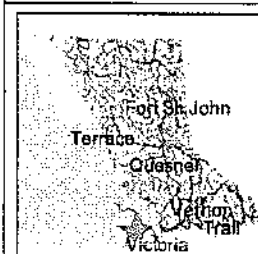
## Copyright/Disclaimer

The material contained in this web site is owned by the Government of British Columbia and protected by copyright law. It may not be reproduced or redistributed without the prior written permission of the Minister of British Columbia. To request permission to reproduce all or part of the material on this web site please complete the Copyright Permission Request Form which can be accessed through the Copyright Information Page.

**CAUTION:** Maps obtained using this site are not designed to assist in navigation. These maps may be outdated and may not reflect current conditions. Uncharted hazards may exist. DO NOT USE THESE MAPS FOR NAVIGATIONAL PURPOSES.

Dataset/Projection: NAD83, Albers Equal Area Conic

## Key Map of British Columbia



[ Tenure ] [ CP/Mark ] [ Cut/Block ] [ Assoc. Files ] [ Assoc. Client ] [ AAC ] [ Sale Info ] [ Tenure Appl. ] [ Notes ]  
[ G. Rotation ] [ H. Rotation ] [ Copy Rotation ] [ TL Blk ] [ CP/CR Amend. ] [ Rec. Project ] [ Scn. Branch ] [ Road History ]

## FTA100 - Tenure

[ Back ] [ Back To Search ] [ Add New ]

File: TFL57 [ ... ] [ Go ] Status: HI - Issued \* As of: 2000-06-22 [ ... ]  
Type: TFL 57 (TFL 57) \* Admin Org: TFL 57 (TFL 57) \* Note(s) Attached  
Licensee: 00115366 00 ISAAC FOREST RESOURCES LIMITED Sec. Licensee? N  
Mgmt Unit: T 57 [ ... ] \* TFL 57 Clayquot

Award Date: 2000-06-22 Term: yr mo Expires: 2024-01-01  
Rep.Count: Replacement Date: [ ... ] Reason:  
Designate: 57/

Licence (ha): 87,393.0  
Schedule A AAC(m<sup>3</sup>): 12,628 Schedule B AAC(m<sup>3</sup>): 97,762 Total AAC(m<sup>3</sup>): 110,390

[ ... ] [ Save ] [ ... ]

[Feedback](#) [Disclaimer](#) [Privacy](#) [Copyright](#)

MINISTRY OF FORESTS





Tenure CP/Mark Cut Block Assoc. Files Assoc. Client AAC Sale Info Tenure Appl. Notes  
G Rotation H Rotation Cpy Rotation TL Blk CP/CB Amend. Rec Project Sch. Branch Road History

## FTA100 - Tenure

Back Back To Search Add New

File: TFL54 Go Status: HI - Issued \* As of: 1992-04-30  
Type: \* Admin Org: \* Note(s) Attached  
Licensee: 00152841 00 MA-MOOK NATURAL RESOURCES LTD. Sec. Licensee? N  
Mgmt Unit: T 54 \* TFL 54 Maquinna

Award Date: Term: yr mo Expires:  
Rep.Count: 3 Replacement Date: 2027-05-31 Reason:  
Designate: 54/

Licence (ha): 60,986.0  
Schedule A AAC(m<sup>3</sup>): 150 Schedule B AAC(m<sup>3</sup>): 66,609 Total AAC(m<sup>3</sup>): 66,759

Save

Feedback Disclaimer Privacy Copyright

Ministry of Forests

[Tenure](#)
[CP/Mark](#)
[Cut Block](#)
[Assoc. Files](#)
[Assoc. Client](#)
[AAC](#)
[Sale Info](#)
[Tenure Appl.](#)
[Notes](#)

[G Rotation](#)
[H Rotation](#)
[Cpy Rotation](#)
[TL Blk](#)
[CP/CB Amend.](#)
[Rec. Project](#)
[Scn. Brnch.](#)
[Road History](#)

## FTA950 - Tenure Application List

**File:** A24106  **Type:** C01 - Administrative Area **Admin Org:** DSI - South Island Forest District  
**CP/HVA ID:** **File Status:** PP - Proposed **As of:** 1992-03-23  
**Award Date:** **Expiry Date:**  
**Licensee:** 00105202 00 DISTRICT MANAGER SOUTH ISLAND (DSI)

[Back To Search](#)

ESF SubmissionTenure Application

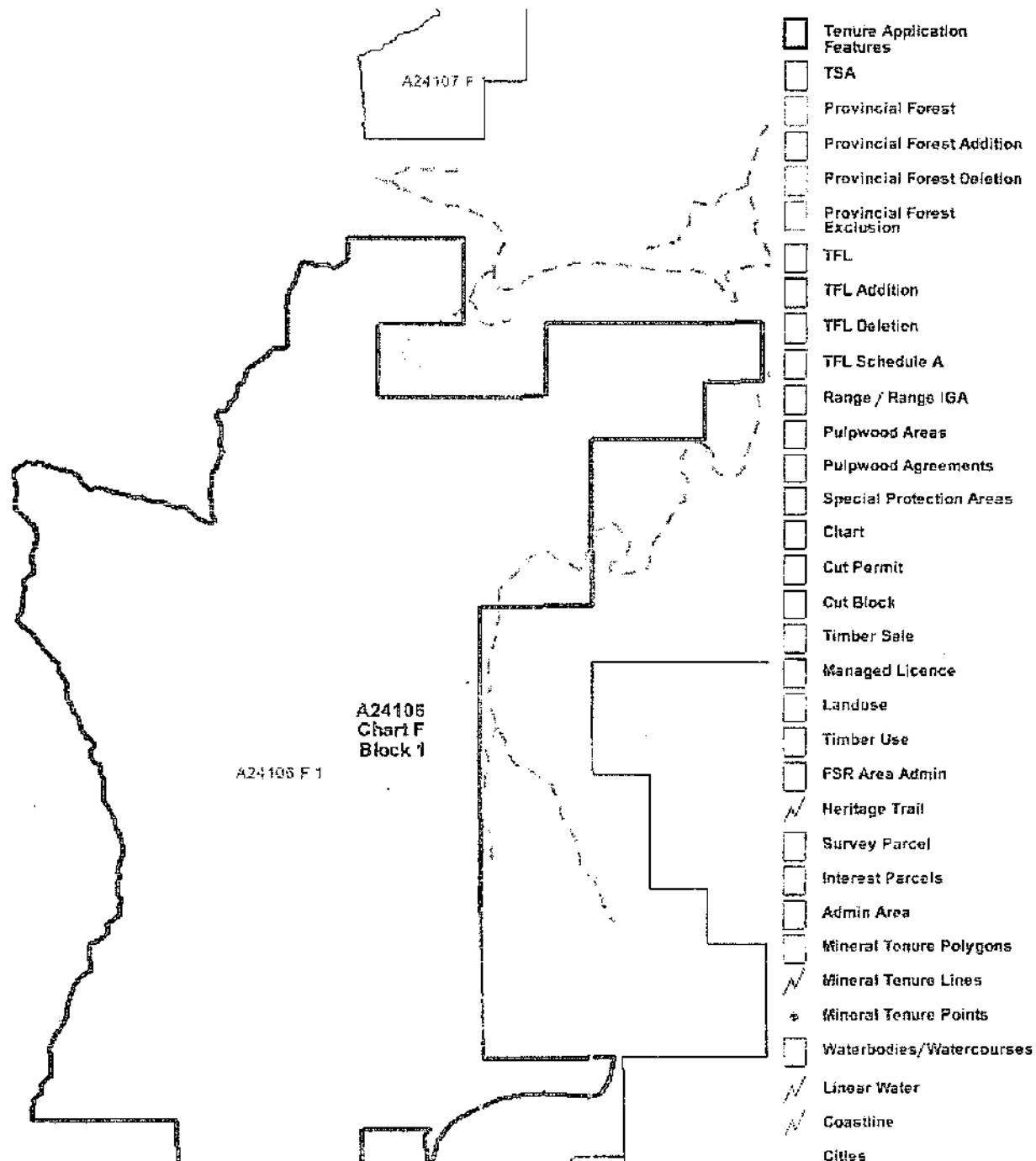
ID	Date	Org	ID	Description	Purpose	Feature Type	Chart ID	Chart Block ID	PofC	Chart Volume (m <sup>3</sup> )	Area (ha)	Ex A Image	Regen In Progress
0	2003-12-24	DSI	13210	5672	Amendment	Chart	F	1	Port Alberni	0.0000	1,830.8446	Y	N

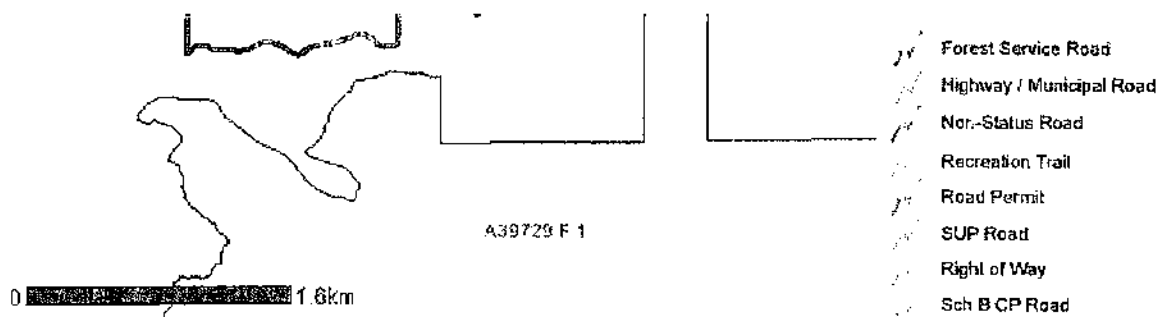
[Update ESF](#)

[Feedback](#)
[Disclaimer](#)
[Privacy](#)
[Copyright](#)

## FTA304 - Exhibit A - Tenure Map

<b>FILE:</b>	A24106	<b>Submitted By:</b>	DISTRICT MANAGER SOUTH ISLAND (DSI)
<b>FILE Type:</b>	C01 - Administrative Area	<b>Submission Date:</b>	2003-12-24
<b>Submission Area:</b>	1,830.8446	<b>Submitted To:</b>	DSI - South Island Forest District
<b>Scale:</b>	1:42168	<b>Revised By:</b>	
<b>DATUM:</b>	NAD 83	<b>Revision Date:</b>	
<b>UTM Zone:</b>	NOT AVAILABLE	<b>Cascades:</b>	
<b>Description:</b>	5672		
<b>BCGS Reference Maps:</b>			





[Feedback](#) [Disclaimer](#) [Privacy](#) [Copyright](#)

Ministry of Forests & Range

[Tenure](#) [CP/Mark](#) [Cut Block](#) [Assoc. Files](#) [Assoc. Client](#) [AAG](#) [Sale Info](#) [Tenure Appl.](#) [Notes](#)  
[G Rotation](#) [H Rotation](#) [Copy Rotation](#) [IL Blk](#) [CP/CB Amend.](#) [Rec Project](#) [Scn Blotch](#) [Road History](#)

## FTA950 - Tenure Application List

File: A39729  Type: C01 - Administrative Area Admin Org: DSI - South Island Forest District  
 CP/HVA ID: File Status: PP - Proposed As of: 1992-03-24  
 Award Date: Expiry Date:  
 Licensee: 00105202 00 DISTRICT MANAGER SOUTH ISLAND (DSI)

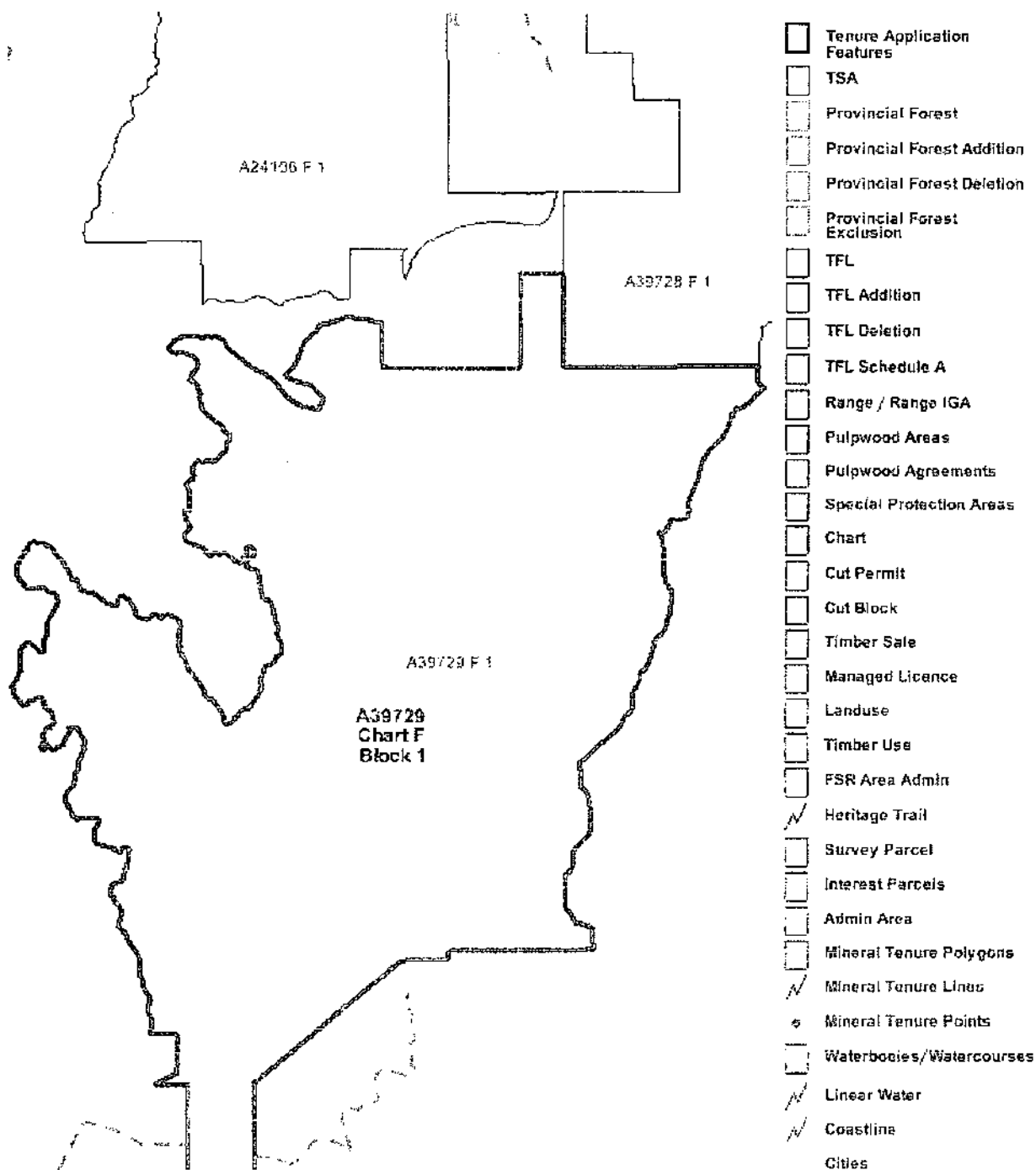
ESF SubmissionTenure Application


ID	Date	Org	ID Description	Purpose	Feature Type	Chart ID	Chart Block ID	PofC	Chart Volume (m <sup>3</sup> )	Area (ha)	Ex A Image	Regen in Progress	
0	2003-12-24	DSI	12939 5791	Amendment	Chart	F	1	Port Alberni	0.0000	2,517.5380	Y	N	<a href="#">Upload Ex A Job A</a>

[Feedback](#) [Disclaimer](#) [Privacy](#) [Copyright](#)

## FTA304 - Exhibit A - Tenure Map

<b>FILE:</b>	A39729	<b>Submitted By:</b>	DISTRICT MANAGER SOUTH ISLAND (DSI)
<b>FILE Type:</b>	C01 - Administrative Area	<b>Submission Date:</b>	2003-12-24
<b>Submission Area:</b>	2,517.5380	<b>Submitted To:</b>	DSI - South Island Forest District
<b>Scale:</b>	1:52098	<b>Revised By:</b>	
<b>DATUM:</b>	NAD 83	<b>Revision Date:</b>	
<b>UTM Zone:</b>	NOT AVAILABLE	<b>Cascades:</b>	
<b>Description:</b>	5791		
<b>BCGS Reference Maps:</b>			





- Forest Service Road
- Highway / Municipal Road
- Non-Status Road
- Recreation Trail
- Road Permit
- SUP Road
- Right of Way
- Sch B CP Road


[Feedback](#) [Disclaimer](#) [Privacy](#) [Copyright](#)

Ministry of Forests & Range



[Tenure](#) [CP/Mark](#) [Cut Block](#) [Assoc. Files](#) [Assoc. Client](#) [AAC](#) [Sale Info](#) [Tenure Appl.](#) [Notes](#)  
[G Rotation](#) [H Rotation](#) [Cpy Rotation](#) [TL Blk](#) [CP/CB Amend.](#) [Rec Project](#) [Sub Branch](#) [Road History](#)

## FTA950 - Tenure Application List

File: A39728  Go Type: C01 - Administrative Area Admin Org: DSI - South Island Forest District  
 CP/HVA ID: File Status: PP - Proposed As of: 1992-03-24  
 Award Date: Expiry Date:  
 Licensee: 00105202 00 DISTRICT MANAGER SOUTH ISLAND (DSI)

[Back To Search](#)

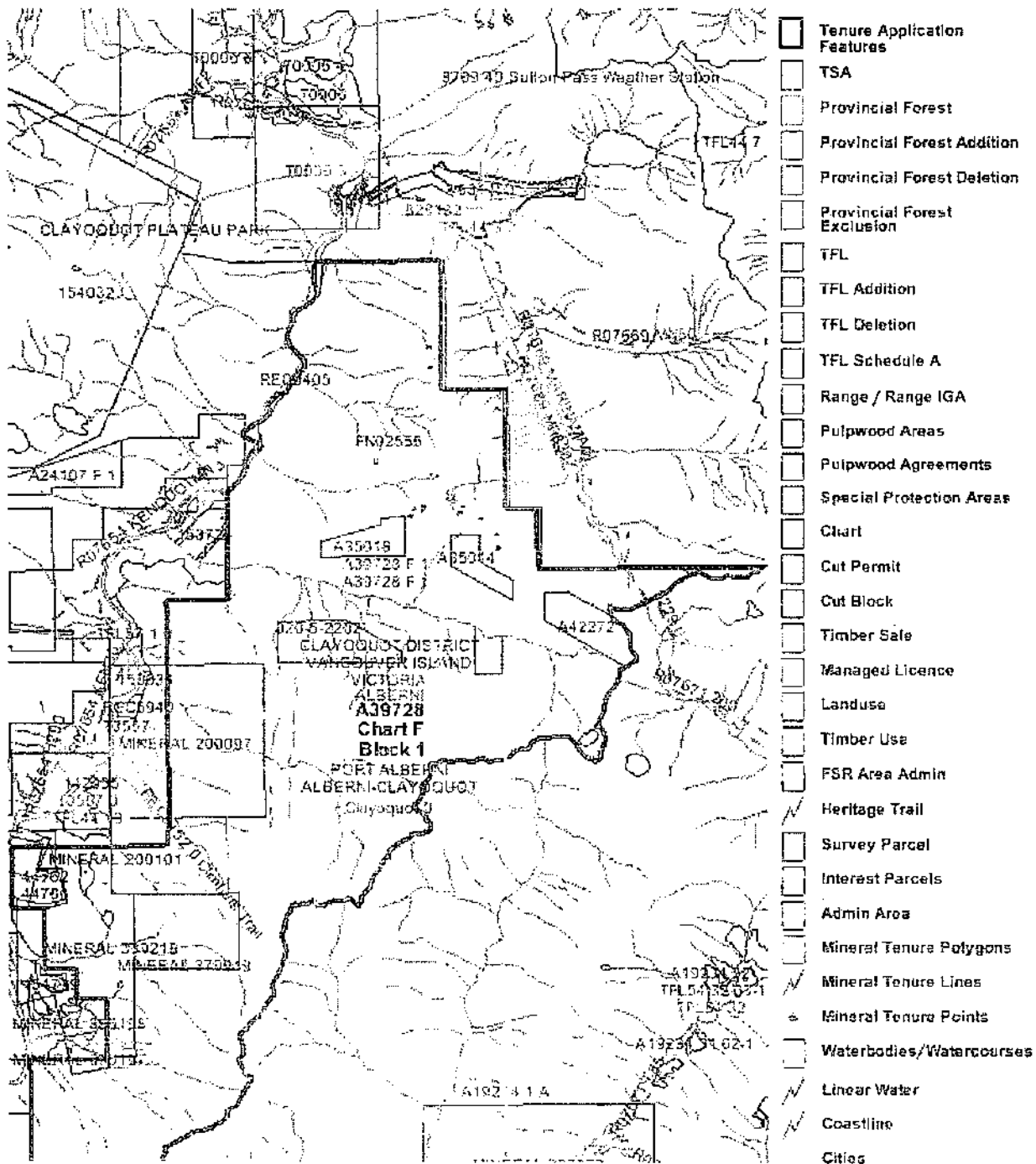
ESF SubmissionTenure Application

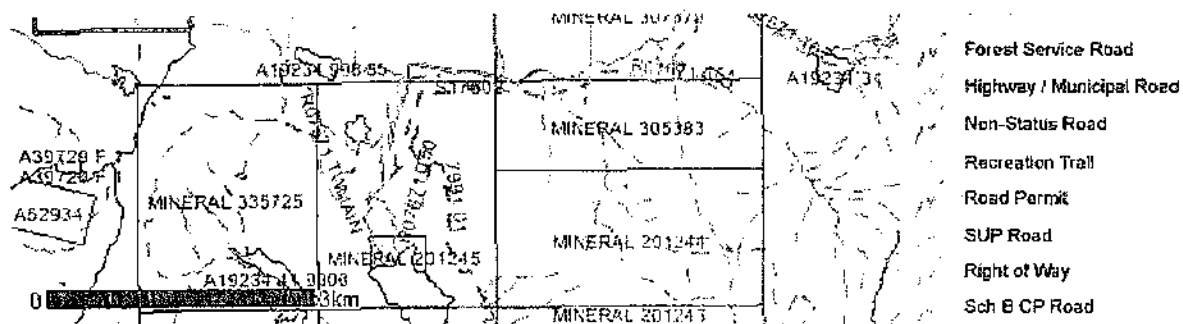
ID	Date	Org	ID Description Purpose	Feature Type	Chart ID	Chart Block ID	PofC	Chart Volume (m <sup>3</sup> )	Area (ha)	Ex A Image	Regen in Progress	
0	2003-12-24	DSI	14111 5564	Amendment Chart	F	1	Port Alberni	0.0000	4,203.1803	Y	N	Upload Double A

[Feedback](#) [Disclaimer](#) [Privacy](#) [Copyright](#)

## FTA304 - Exhibit A - Tenure Map

FILE:	A39728	Submitted By:	DISTRICT MANAGER SOUTH ISLAND (DSI)
FILE Type:	C01 - Administrative Area	Submission Date:	2003-12-24
Submission Area:	4,203.1803	Submitted To:	DSI - South Island Forest District
Scale:	1:77947	Revised By:	
DATUM:	NAD 83	Revision Date:	
UTM Zone:	NOT AVAILABLE	Cascades:	
Description:	5564		
BCGS Reference Maps:			





[Feedback](#) [Disclaimer](#) [Privacy](#) [Copyright](#)

Ministry of Forests & Range

**Generate Report :  
Detail**

Identifier: All  
Report Description:

This report may contain information of a confidential and sensitive nature.  
Please protect the information accordingly.

**Interest**

ILRR Interest Identifier:	688089	Interest Status:	ACTIVE
Issuing Agency Identifier:	6	Sensitive Record:	N
Interest Type:	FOREST SERVICE ROAD		
DPR Registry Name:	FOREST TENURE REGISTRY		
DPS System ID:	FOREST TENURE ADMINISTRATION		
Interest Description:			
Issuing Agency Description:	Ministry of Forests		
Issuing Agency Interest ID:	3920		
Responsible Agency Description:	Ministry of Forests and Range		
Interest Area in Hectares:	0	Area Calculated:	Y
Conditions and Restrictions:			

Interest Date:		Request Date:	
Term Start Date:		Term End Date:	
Term Duration:		Term Duration Units:	
Term Details:			

**Business Keys**

Surrogate ID	3920
FOREST FILE ID	8525

**Interest Holders**

No information on record

**Locations**

Issuing Agency Location ID:	157152	Accuracy:	
Regulatory Approval Date:	2007/01/09	Source System Recording Date:	
Expiry Date:			
Location Description:			
Legal Description:			
Upper Vertical Measurement:			

Lower Vertical Measurement:			
Issuing Agency Location ID:	157153	Accuracy:	
Regulatory Approval Date:	2007/01/09	Source System Recording Date:	
Expiry Date:			
Location Description:			
Legal Description:			
Upper Vertical Measurement:			
Lower Vertical Measurement:			

Tenure Search  
Timber Mark Search  
Cut Block Search  
Range Unit/Pasture Search  
Recreation Search  
Code Tables Search

[Tenure](#) [CP/Mark](#) [Cut Block](#) [Assoc. Files](#) [Assoc. Client](#) [AAC](#) [Sale Info](#) [Tenure Appl.](#) [Notes](#)  
[Rotation](#) [H Rotation](#) [Copy Rotation](#) [TL Blk](#) [CP/CB Amend.](#) [Rec Project](#) [Scn. Brnch.](#) [Road History](#)

**NOTE:** Information may not be displayed correctly for FTC submissions.

### FTA950 - Tenure Application List

File: 8525  Type: B40 - Forest Service Road Admin Org: DSI - South Island Forest District  
CP/HVA ID: File Status: HI - Issued As of: 2003-10-18  
Award Date: Expiry Date:  
Licensee: 00105202 00 DISTRICT MANAGER SOUTH ISLAND (DSI)

[Back to page](#)

#### ESF Submission

#### Tenure Application

ID	Date	Org	ID Status	Description Purpose	Location PofC	Ex A	Regen in	Image Progress
0	2004-12-10	DSI	41192 Approved	33305 Amendment		N	N	<a href="#">Details</a>

[Home](#) [Contact Us](#) [Feedback](#)

[Feedback](#) [Disclaimer](#) [Privacy](#) [Copyright](#)

**Generate Report :  
Detail**

Identifier: All  
Report Description:

This report may contain information of a confidential and sensitive nature.  
Please protect the information accordingly.

**Interest**

ILRR Interest Identifier:	682887	Interest Status:	ACTIVE
Issuing Agency Identifier:	6	Sensitive Record:	N
Interest Type:	ROAD PERMIT		
DPR Registry Name:	FOREST TENURE REGISTRY		
DPS System ID:	FOREST TENURE ADMINISTRATION		
Interest Description:			
Issuing Agency Description:	Ministry of Forests		
Issuing Agency Interest ID:	174780		
Responsible Agency Description:	Ministry of Forests and Range		
Interest Area in Hectares:		Area Calculated:	Y
Conditions and Restrictions:			

Interest Date:		Request Date:	
Term Start Date:	1995/08/08	Term End Date:	
Term Duration:		Term Duration Units:	
Term Details:			

**Business Keys**

Surrogate ID	174780
FOREST FILE ID	R07654

**Interest Holders**

No information on record

**Locations**

Issuing Agency Location ID:	253852	Accuracy:	
Regulatory Approval Date:	2008/05/23	Source System Recording Date:	
Expiry Date:			
Location Description:			
Legal Description:			
Upper Vertical Measurement:			

Lower Vertical Measurement:

Issuing Agency Location ID:	315127	Accuracy:	
Regulatory Approval Date:	2008/05/23	Source System Recording Date:	
Expiry Date:			
Location Description:			
Legal Description:			
Upper Vertical Measurement:			
Lower Vertical Measurement:			

Issuing Agency Location ID:	253853	Accuracy:	
Regulatory Approval Date:	2008/05/23	Source System Recording Date:	
Expiry Date:			
Location Description:			
Legal Description:			
Upper Vertical Measurement:			
Lower Vertical Measurement:			

Issuing Agency Location ID:	253854	Accuracy:	
Regulatory Approval Date:	2008/05/23	Source System Recording Date:	
Expiry Date:			
Location Description:			
Legal Description:			
Upper Vertical Measurement:			
Lower Vertical Measurement:			



[Tenure](#) [CP/Mark](#) [Cut Block](#) [Assoc. Files](#) [Assoc. Client](#) [AAC](#) [Sale info](#) [Tenure Appl.](#) [Notes](#)  
[G Rotation](#) [H Rotation](#) [Cpy Rotation](#) [TL Blk](#) [CP/CB Amend.](#) [Rec Project](#) [Scn Brnch](#) [Road History](#)

Timber Mark Search

Full Block Search

Range Unit/Pasture Search

Recreation Search

Code Tables Search

File:  
Links

R07654



Status:

\* As of: 2006-08-23

Type:

\*

Admin Org:

\* Note(s) Attached

Permittee: 00115366 00 ISAAC FOREST RESOURCES LIMITED

District:

\* Sec. Licensee? N

Mgmt Unit: T 57 \* TFL 57 Clayoquot

Zone: 1 \*

Award Date: 1999-02-09

Expires:

Location: Kennedy River

Security Deposit Type:

Amount:

Other Deposit Type:

Amount:

Ownership:

Current (km): 169.19

BCTS Fund: \*

BCTS Org:

Mark Issued: \*

Quota Type:

Catastrophic:

Deciduous:

Cruise Based:

Compliance Method:

Instrument:

Land Region:

Cancel Delete Mark

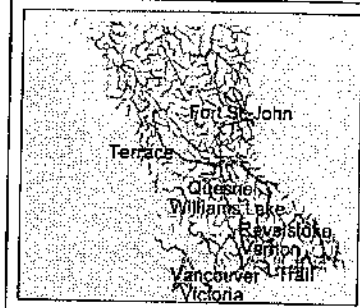
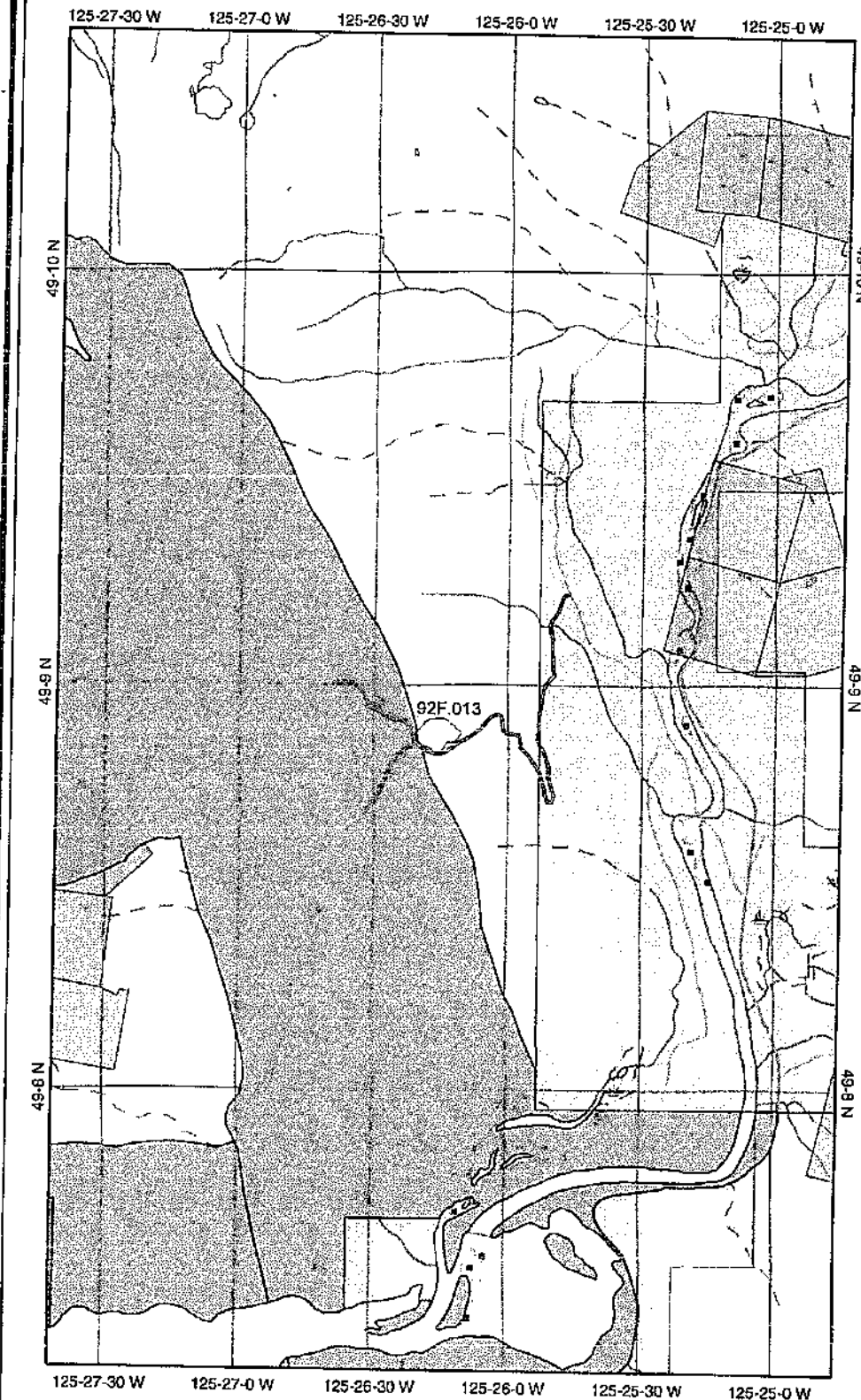
Harvest History

3 Harvested in 2006

Feedback Disclaimer Privacy Copyright

Ministry of Forests

# Forest Service Rd 8525



## Legend

- ☐ Land Act Crown Grants
- ☐ Surveyed Parcel Base - Cadastre
- ☐ Transportation - Points (TRIM)
- ☒ Helipad
- ☐ Transportation - Lines (TRIM)
- ☒ Airfield
- ☒ Airport
- ☒ Airstrip
- ☒ Airport Abandoned
- ☒ Ferry Route
- ☒ Road (Gravel Undivided) - 1 Lane
- ☒ Road (Gravel Undivided) - 2 Lanes
- ☒ Road (Gravel Undivided) - U/C - 1 Lane
- ☒ Road (Gravel Undivided) - U/C - 2 Lanes
- ☒ Road (Paved Divided) - Not Elevated - 1 Lane Each Way
- ☒ Road (Paved Divided) - Not Elevated - 2 Lanes Each Way
- ☒ Road (Paved Divided) - U/C - Not Elevated - 2 Lanes Each Way
- ☒ Road (Paved Undivided) - Not Elevated - 1 Lane
- ☒ Road (Paved Undivided) - Not Elevated - 2 Lanes
- ☒ Road (Paved Undivided) - Not Elevated - 4 Lanes
- ☒ Road (Paved Undivided) - U/C - Not Elevated - 4 Lanes
- ☒ Road (Unimproved)
- ☒ Cut (Roadway)
- ☒ Embankment/Fill (Roadway)
- ☒ Trail
- ☒ Bridge - Foot
- ☒ Bridge - Trestle
- ☒ Tunnel
- ☒ Bridge
- ☒ Rail Line (Double Track)
- ☒ Rail Line (Multiple Track)
- ☒ Rail Line (Single Track)
- ☒ Rail Line - Abandoned Track
- ☒ Spur
- ☐ Transportation - Airfield (EBM)
- ☒ Air Facility
- ☒ Airport
- ☒ Airstrip
- ☒ Abandoned Airfield
- ☒ Helipad
- ☐ Transportation - Points (1:2M)
- ☒ Seaplane Custom Port
- ☒ Airstrip
- ☒ Ferry Route
- ☐ BCGS Grid
- ☐ Water
- ☐ Drainage (TD123)

Scale: 1:29,184

Map center: 49° 8' 57" N, 125° 26' 13" W

This map is a user generated static output from an Internet mapping site and is for general reference only. Data layers that appear on this map may or may not be accurate, current, or otherwise reliable. THIS MAP IS NOT TO BE USED FOR NAVIGATION.

# Tenure Search

Tenure Search | Cut Block | Assoc. Files | Assoc. Client | AAC | Sale Info | Tenure Appl. | Notes

## Timber Mark Search

Cut Block Search | Cut Regulation | Copy Rotation | TL Blk | C/P/CB Amend. | Rec. Project | Sctn. Brnch. | Road History

## Range Unit/Pasture Search

## Recreation Search

### FTA904 - Cut Block Detail

Code Tables Search

File: Links  
 Type: A06 - Timber Licence  
 Admin Org: RCO - Coast Forest Region  
 CP/HVA ID: File Status: HI - Issued  
 As of: 1980-01-01  
 Cut Block: Award Date: 1980-01-01  
 Expiry Date: 2025-07-31  
 Licensee: 00115366 00 IISAAK FOREST RESOURCES LIMITED

Back  
 Mark: T0095  
 District: DSI - South Island Forest District  
 Mark Status: HC - Closed  
 Location:  
 Issue Date: 1980-01-01  
 Mark Term: 0 yr 0 mo  
 Expires: 1999-12-31  
 Area (ha): 55.1000  
 Total Logged Area (ha): 55.1000  
 Salvage Type:

Map View

Cut Block: Status: As of: 1997-12-08  
 Cut Regulation:

### Planned Harvest:

Gross Area (ha): 55.1000 Net Area (ha): 55.1000 Start Date: 1987-10-01

### Actual Harvest:

Logged Area (ha): Start Date: Complete Date:

SP Exempt: Opening: 92F 013 0.0 106

### Block Description:

Feedback Disclaimer Privacy Copyright

Ministry of Forests & Range

## Generate Report : Detail



Identifier: All  
Report Description:

This report may contain information of a confidential and sensitive nature.  
Please protect the information accordingly.

### Interest

ILRR Interest Identifier:	712402	Interest Status:	ACTIVE
Issuing Agency Identifier:	6	Sensitive Record:	N
Interest Type:	TIMBER LICENCE		
DPR Registry Name:	FOREST TENURE REGISTRY		
DPS System ID:	FOREST TENURE ADMINISTRATION		
Interest Description:			
Issuing Agency Description:	Ministry of Forests		
Issuing Agency Interest ID:	200592		
Responsible Agency Description:	Ministry of Forests and Range		
Interest Area in Hectares:	740.9166	Area Calculated:	Y
Conditions and Restrictions:			

Interest Date:		Request Date:	
Term Start Date:	1980/01/01	Term End Date:	2025/07/31
Term Duration:		Term Duration Units:	
Term Details:			

### Business Keys

Surrogate ID	200592
FOREST FILE ID	T0095

### Interest Holders

No information on record

### Locations

Issuing Agency Location ID:	405615	Accuracy:	
Regulatory Approval Date:	2008/06/27	Source System Recording Date:	
Expiry Date:			
Location Description:			
Legal Description:			
Upper Vertical Measurement:			

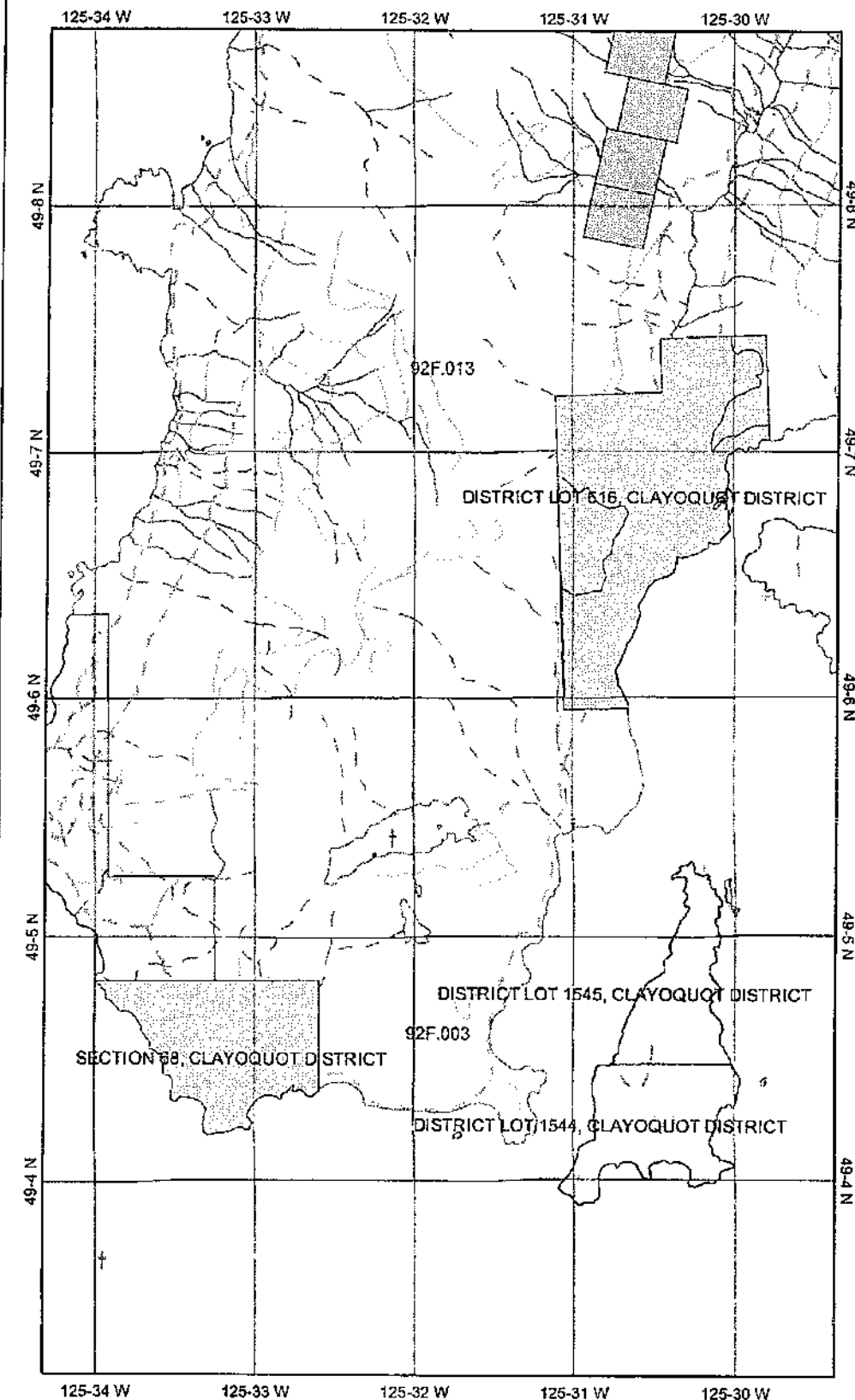
wer Vertical Measurement:

Issuing Agency Location ID:	405616	Accuracy:	
Regulatory Approval Date:	2008/06/27	Source System Recording Date:	
Expiry Date:			
Location Description:			
Legal Description:			
Upper Vertical Measurement:			
Lower Vertical Measurement:			

Issuing Agency Location ID:	446059	Accuracy:	
Regulatory Approval Date:	2008/06/27	Source System Recording Date:	
Expiry Date:			
Location Description:			
Legal Description:			
Upper Vertical Measurement:			
Lower Vertical Measurement:			

Issuing Agency Location ID:	446648	Accuracy:	
Regulatory Approval Date:	2008/06/27	Source System Recording Date:	
Expiry Date:			
Location Description:			
Legal Description:			
Upper Vertical Measurement:			
Lower Vertical Measurement:			

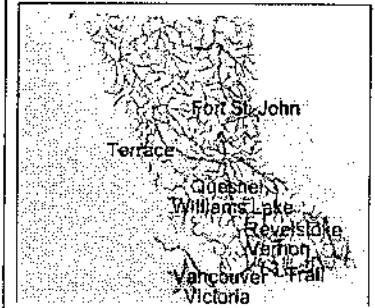
# Timber Licence T0095



0 900 1800 m.

Map center: 49° 5' 58" N, 125° 31' 50" W

This map is a user generated static output from an Internet mapping site and is for general reference only. Data layers that appear on this map may or may not be accurate, current, or otherwise reliable. THIS MAP IS NOT TO BE USED FOR NAVIGATION.



## Legend

- ☐ Land Act Crown Grants
- ☐ Surveyed Parcel Base - Cadastro
- Transportation - Points (TRIM)**
- ⊙ Helipad
- Transportation - Lines (TRIM)**
- ↗ Airfield
- ↗ Airport
- ↗ Airstrip
- ↗ Airport, Abandoned
- ↗ Ferry Route
- ↗ Road (Gravel Undivided) - 1 Lane
- ↗ Road (Gravel Undivided) - 2 Lanes
- ↗ Road (Gravel Undivided) - U/C - 1 Lane
- ↗ Road (Gravel Undivided) - U/C - 2 Lanes
- ↗ Road (Paved Divided) - Not Elevated - 1 Lane Each Way
- ↗ Road (Paved Divided) - Not Elevated - 2 Lanes Each Way
- ↗ Road (Paved Divided) - U/C - Not Elevated - 2 Lanes Each Way
- ↗ Road (Paved Undivided) - Not Elevated - 1 Lane
- ↗ Road (Paved Undivided) - Not Elevated - 2 Lanes
- ↗ Road (Paved Undivided) - Not Elevated - 4 Lanes
- ↗ Road (Paved Undivided) - U/C - Not Elevated - 4 Lanes
- ↗ Road (Unimproved)
- ↗ Cut (Roadway)
- ↗ Embankment/Fill (Roadway)
- ↗ Trail
- ↗ Bridge - Foot
- ↗ Bridge - Trestle
- ↗ Tunnel
- ↗ Bridge
- ↗ Rail Line (Double Track)
- ↗ Rail Line (Multiple Track)
- ↗ Rail Line (Single Track)
- ↗ Rail Line - Abandoned Track
- ↗ Spur
- Transportation - Points (1:2M)**
- ⊙ Seaplane Custom Port
- ⊙ Airstrip
- ⊙ Ferry Route
- ☐ BCGS Grid
- Water - Points (TRIM)**
- Rapids
- ⊕ Dam
- ⊕ Flooded Land - Inundated
- ⊕ Marsh
- ⊕ Swamp
- ⊕ Sand/Gravel Bar

Scale: 1:49,358

[Tenure](#) [CP/Mark](#) [Cut Block](#) [Assoc. Files](#) [Assoc. Client](#) [AAC](#) [Sale Info](#) [Tenure Appt.](#) [Notes](#)  
[G. Rotation](#) [H. Rotation](#) [Coy. Rotation](#) [TL Blk](#) [CP/CB Amend.](#) [Rec Project](#) [Scn. Branch](#) [Road History](#)

## FTA950 - Tenure Application List

**File:** T0095  **Type:** A06 - Timber Licence **Admin Org:** RCO - Coast Forest Region  
**CP/HVA ID:** **File Status:** HI - Issued **As of:** 1980-01-01  
**Award Date:** 1980-01-01 **Expiry Date:** 2025-07-31  
**Licensee:** 00115366 00 IISAAK FOREST RESOURCES LIMITED

[Back To Search](#)

### ESF Submission

### Tenure Application

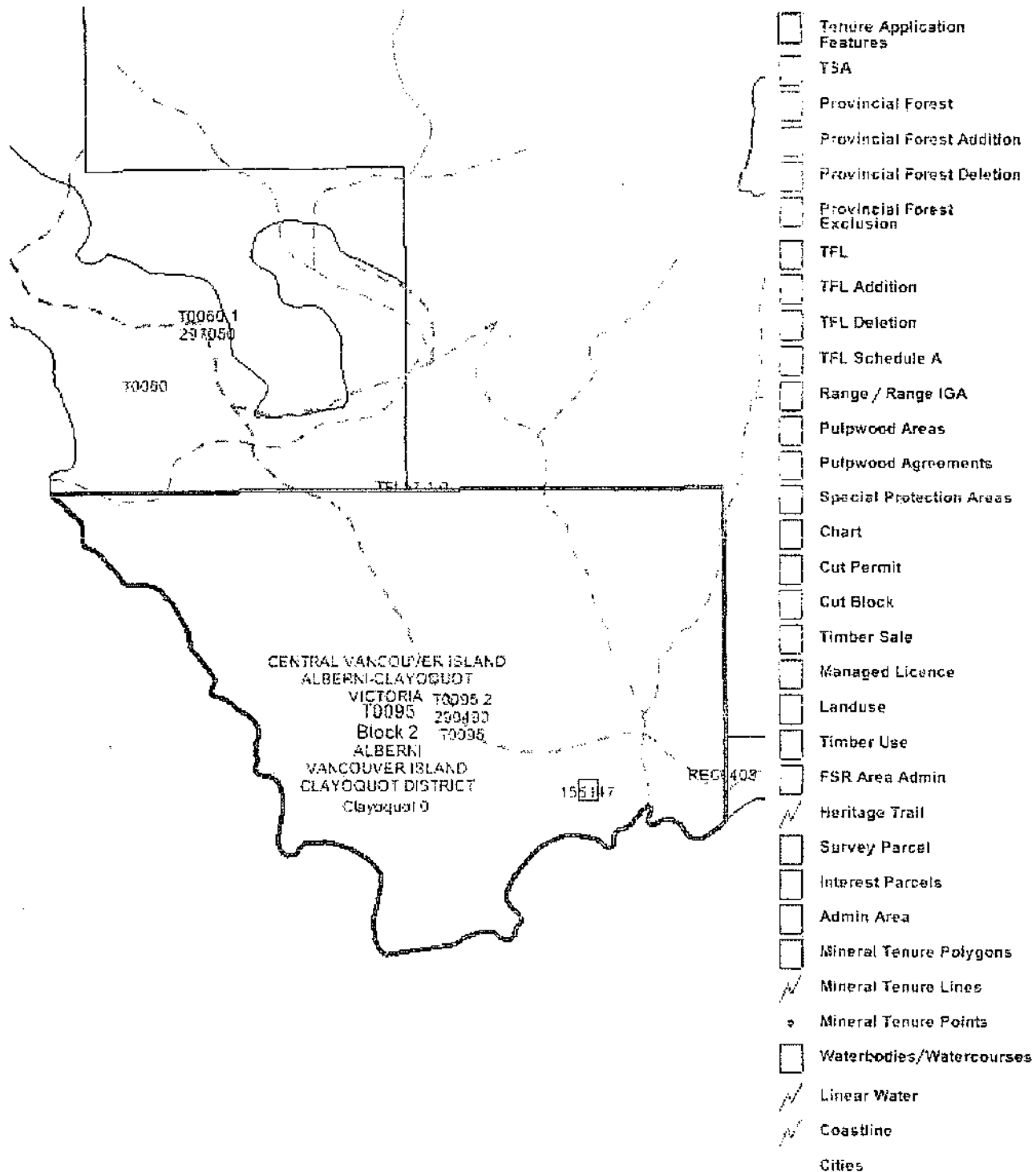
ID	Date	Org	ID	Status	Type	Description	Purpose	CP/HVA ID	Mark	Location	PofC	Area (ha)	Ex A Image	Regen in Progress		
345129	2007-05-28	DSI	111310	Approved	Timber License Eliminations	FTA Data Cleanup	New						Y	N	<a href="#">Details</a>	<a href="#">Uplo</a>
343279	2007-05-24	DSI	110970	Approved	Timber License Eliminations	FTA Data Cleanup	New						Y	N	<a href="#">Details</a>	<a href="#">Uplo</a>
290129	2007-01-02	DSI	101528	Approved	Timber License	FTA Data Cleanup	Amendment						Y	N	<a href="#">Details</a>	<a href="#">Uplo</a>
277959	2006-11-22	DSI	99025	Approved	Timber License Eliminations	T0095 Elimination	New						Y	N	<a href="#">Details</a>	<a href="#">Uplo</a>
277934	2006-11-22	DSI	99019	Rejected	Timber License Eliminations	T0095 Elimination	New						Y	N	<a href="#">Details</a>	<a href="#">Uplo</a>
207242	2006-04-28	DSI	86953	Rejected	Timber License Eliminations	Area to be added to eliminated portion	New						Y	N	<a href="#">Details</a>	<a href="#">Uplo</a>
0	2005-06-01	DSI	53699	Approved	Timber Licence	80480	Amendment						N	N	<a href="#">Details</a>	<a href="#">Uplo</a>

[Feedback](#) [Disclaimer](#) [Privacy](#) [Copyright](#)

# FTA304 - Exhibit A - Tenure Map

FILE: T0095  
 FILE Type: A06 - Timber Licence  
 Submission Area: 126.7110  
 Scale: 1:15000  
 DATUM: NAD 83  
 UTM Zone: NOT AVAILABLE  
 Description: FTA Data Cleanup  
 BCGS Reference Maps: 092F003

Submitted By: ISSAAK FOREST RESOURCES LIMITED  
 Submission Date: 2007-05-28  
 Submitted To: DSI - South Island Forest District  
 Revised By:  
 Revision Date:  
 Cascades:

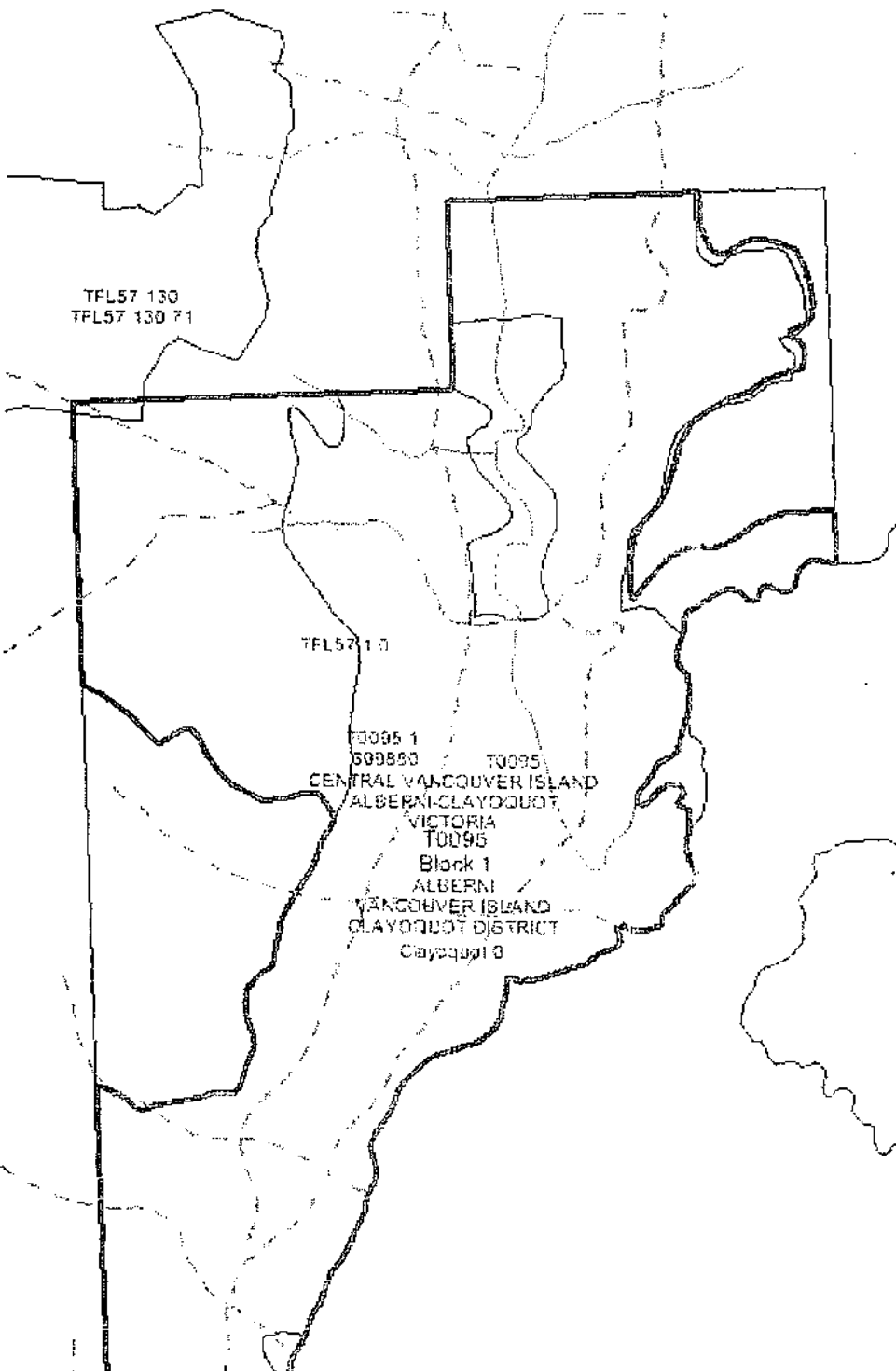




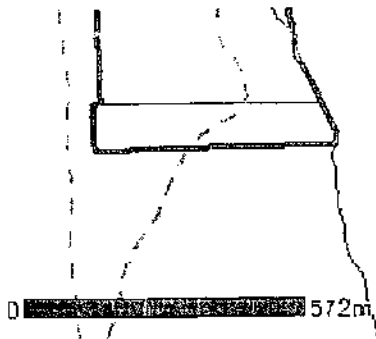
# FTA304 - Exhibit A - Tenure Map

E: T0095  
 FILE Type: A06 - Timber Licence  
 Submission Area: 220.9299  
 Scale: 1:15000  
 DATUM: NAD 83  
 UTM Zone: NOT AVAILABLE  
 Description: FTA Data Cleanup  
 BCGS Reference Maps: 092F003

Submitted By: IISAAK FOREST RESOURCES LIMITED  
 Submission Date: 2007-05-24  
 Submitted To: DSI - South Island Forest District  
 Revised By:  
 Revision Date:  
 Cascades:



- ☐ Tenure Application Features
- ☐ TSA
- ☐ Provincial Forest
- ☐ Provincial Forest Addition
- ☐ Provincial Forest Deletion
- ☐ Provincial Forest Exclusion
- ☐ TFL
- ☐ TFL Addition
- ☐ TFL Deletion
- ☐ TFL Schedule A
- ☐ Range / Range IGA
- ☐ Pulpwood Areas
- ☐ Pulpwood Agreements
- ☐ Special Protection Areas
- ☐ Chart
- ☐ Cut Permit
- ☐ Cut Block
- ☐ Timber Sale
- ☐ Managed Licence
- ☐ Landuse
- ☐ Timber Use
- ☐ FSR Area Admin
- ☐ Heritage Trail
- ☐ Survey Parcel
- ☐ Interest Parcels
- ☐ Admin Area
- ☐ Mineral Tenure Polygons
- ☐ Mineral Tenure Lines
- ☐ Mineral Tenure Points
- ☐ Waterbodies/Watercourses
- ☐ Linear Water
- ☐ Coastline
- ☐ Cities



Map Center: 125° 30' 27" W, 49° 6' 43" N

- Forest Service Road
- Highway / Municipal Road
- Non-Status Road
- Recreation Trail
- Road Permit
- SUP Road
- Right of Way
- Sch B CP Road

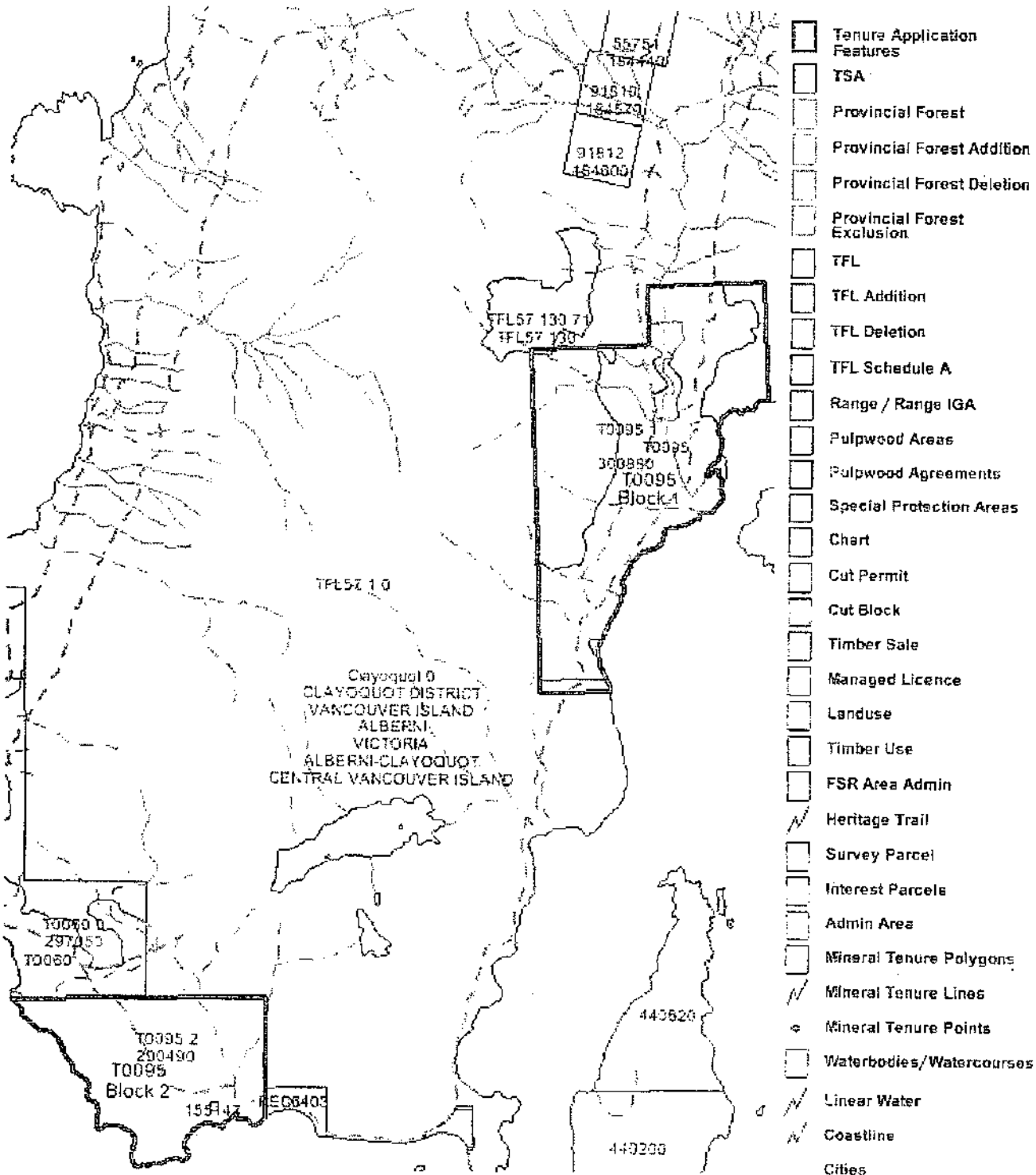
[Feedback](#) [Disclaimer](#) [Privacy](#) [Copyright](#)


Ministry of Forests & Range

# FTA304 - Exhibit A - Tenure Map

E: T0095  
 FILE Type: A06 - Timber Licence  
 Submission Area: 393.2759  
 Scale: 1:41002  
 DATUM: NAD 83  
 UTM Zone: NOT AVAILABLE  
 Description: FTA Data Cleanup  
 BCGS Reference Maps: 092F003, 092F003

Submitted By: IISAAK FOREST RESOURCES LIMITED  
 Submission Date: 2007-01-02  
 Submitted To: DSI - South Island Forest District  
 Revised By:  
 Revision Date:  
 Cascades:





- Forest Service Road
- Highway / Municipal Road
- Non-Status Road
- Recreation Trail
- Road Permit
- SUP Road
- Right of Way
- Sch B CP Road

0 1.6km

Map Center: 125° 31' 53" W, 49° 5' 50" N

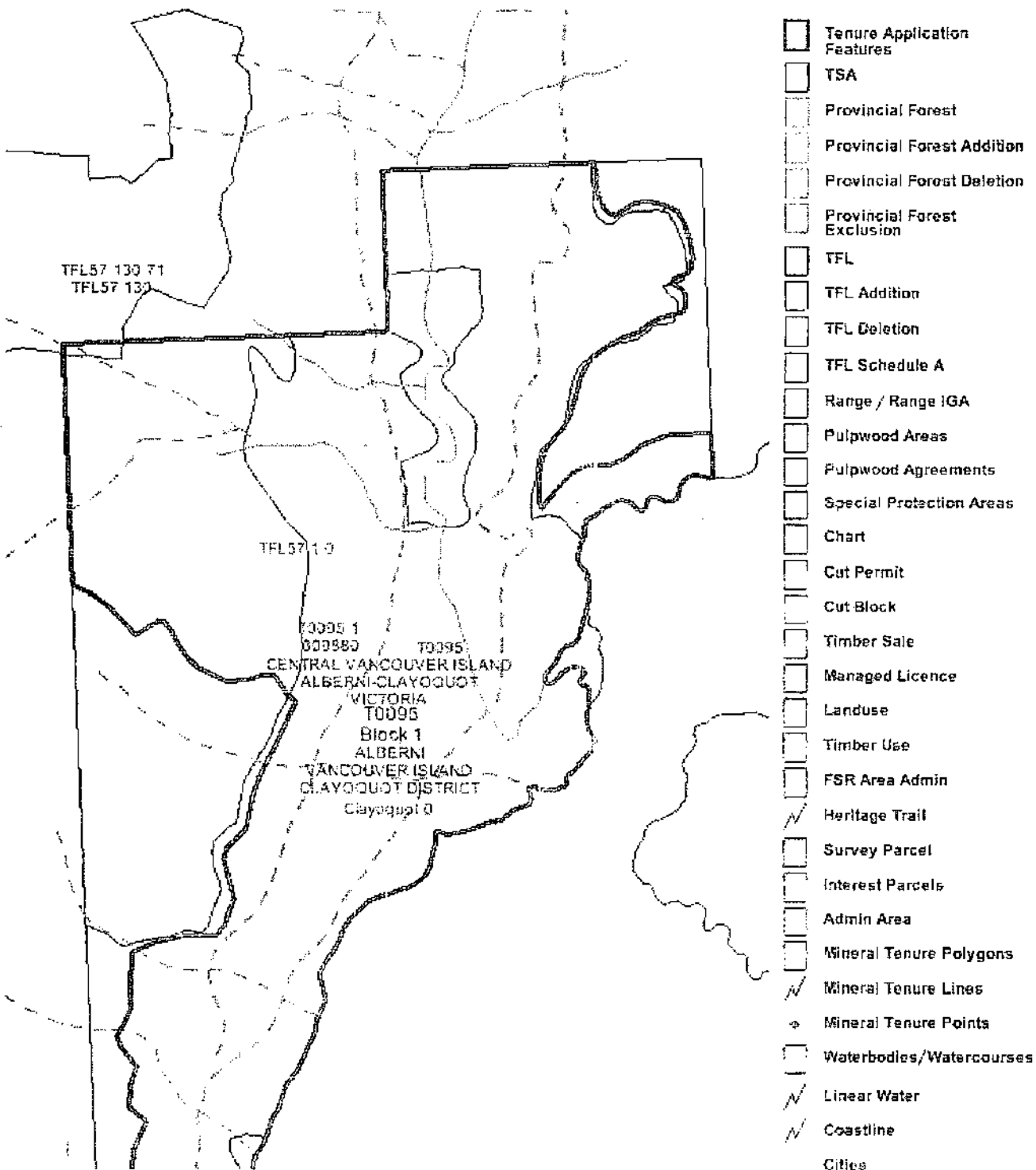
[Feedback](#) [Disclaimer](#) [Privacy](#) [Copyright](#)

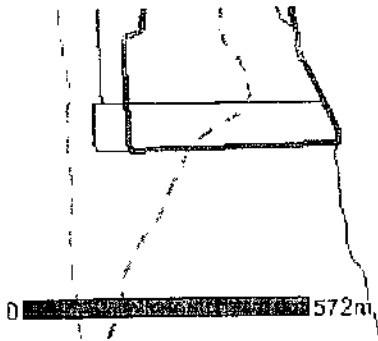
Ministry of Forests & Range

# FTA304 - Exhibit A - Tenure Map

E: T0095  
 FILE Type: A06 - Timber Licence  
 Submission Area: 211,1044  
 Scale: 1:15000  
 DATUM: NAD 83  
 UTM Zone: NOT AVAILABLE  
 Description: T0095 Elimination  
 BCGS Reference Maps: 092F003

Submitted By: IISAAK FOREST RESOURCES LIMITED  
 Submission Date: 2006-11-22  
 Submitted To: DSI - South Island Forest District  
 Revised By:  
 Revision Date:  
 Cascades:





Map Center: 125° 30' 27" W, 49° 8' 43" N

- Forest Service Road
- Highway / Municipal Road
- Non-Status Road
- Recreation Trail
- Road Permit
- SUP Road
- Right of Way
- Sch B CP Road

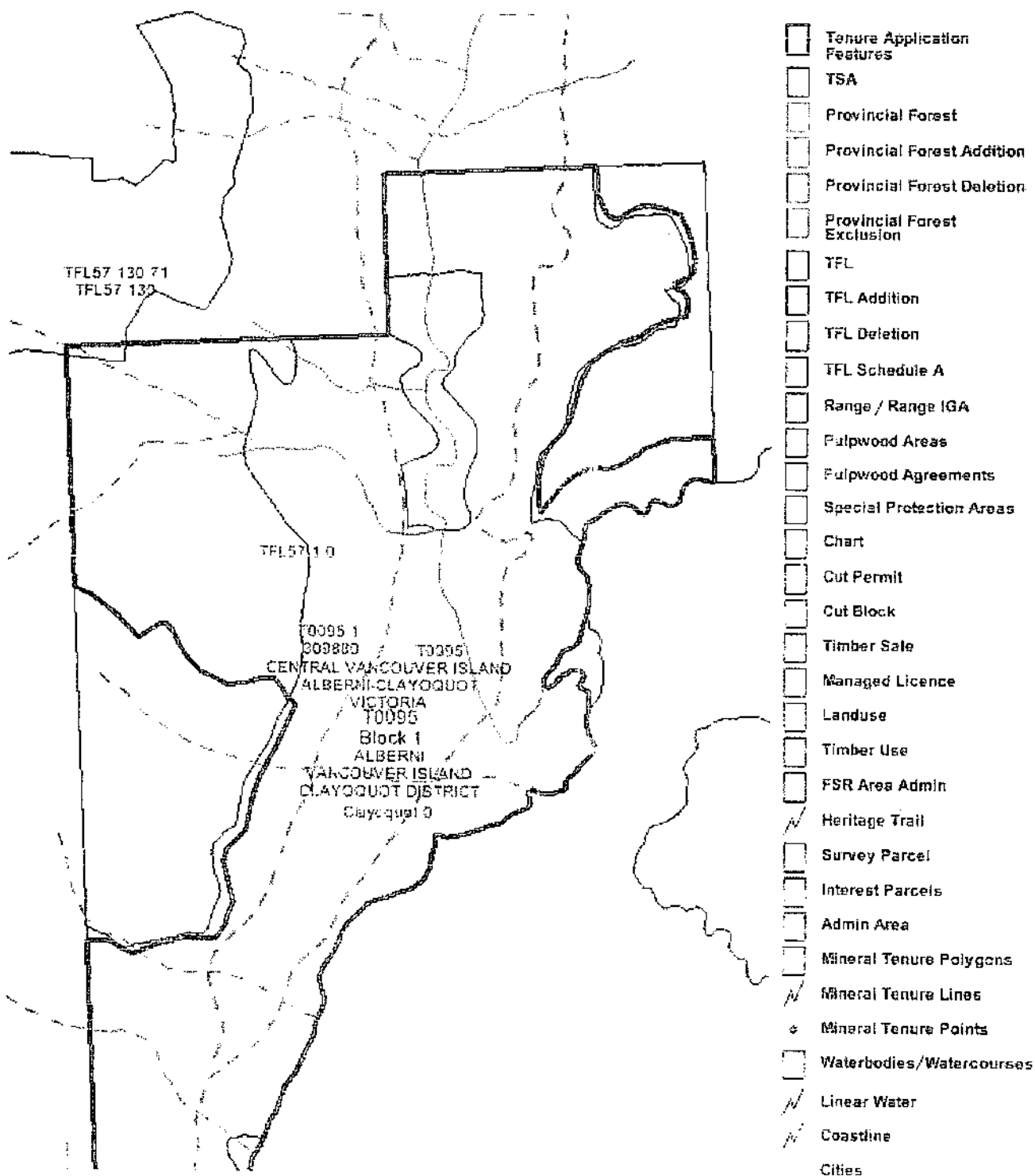
[Feedback](#) [Disclaimer](#) [Privacy](#) [Copyright](#)

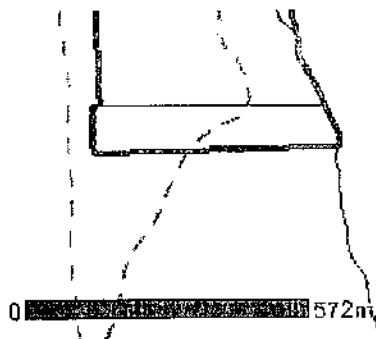
Ministry of Forests & Range

# FTA304 - Exhibit A - Tenure Map

FILE: T0095  
 FILE Type: A06 - Timber Licence  
 Submission Area: 218.6912  
 Scale: 1:15000  
 DATUM: NAD 83  
 UTM Zone: NOT AVAILABLE  
 Description: T0095 Elimination  
 BCGS Reference Maps: 092F003

Submitted By: IISAAK FOREST RESOURCES LIMITED  
 Submission Date: 2006-11-22  
 Submitted To: DSI - South Island Forest District  
 Revised By:  
 Revision Date:  
 Cascades:





Map Center: 125° 30' 27" W. 49° 6' 43" N

- Forest Service Road
- Highway / Municipal Road
- Non-Status Road
- Recreation Trail
- Road Permit
- SUP Road
- Right of Way
- Sch B CP Road

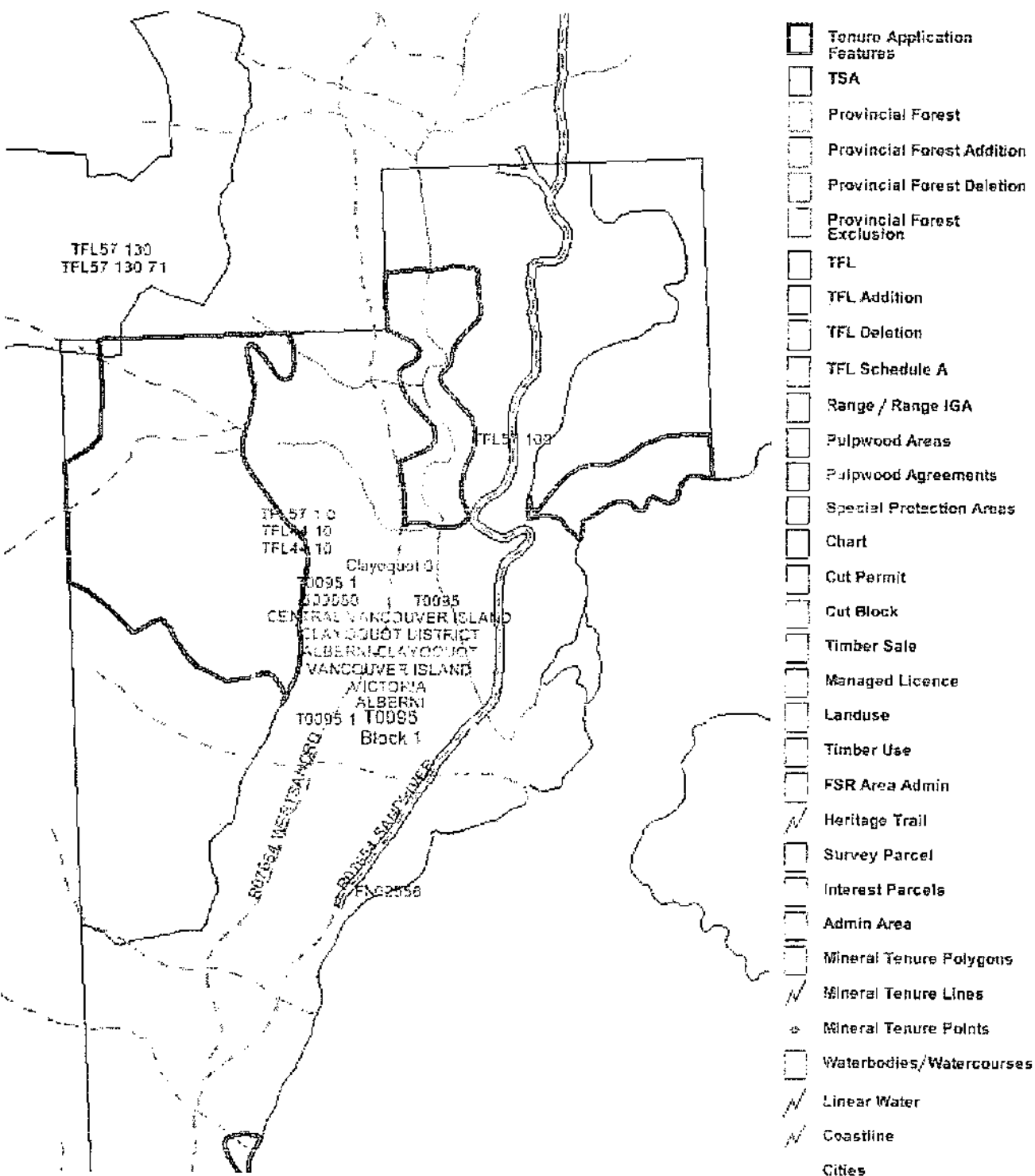
[Feedback](#) [Disclaimer](#) [Privacy](#) [Copyright](#)

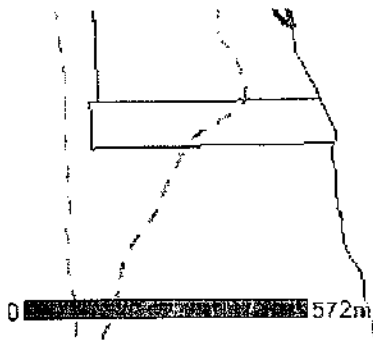
Ministry of Forests & Range



# FTA304 - Exhibit A - Tenure Map

FILE:	T0095	Submitted By:	IISAAK FOREST RESOURCES LIMITED
FILE Type:	A06 - Timber Licence	Submission Date:	2006-04-28
Submission Area:	53.4883	Submitted To:	DSI - South Island Forest District
Scale:	1:15000	Revised By:	
DATUM:	NAD 83	Revision Date:	
UTM Zone:	NOT AVAILABLE	Cascades:	
Description:	Area to be added to eliminated portion		
BCGS Reference Maps:	092F013		





Map Center: 125° 30' 27" W, 49° 6' 42" N

- Forest Service Road
- Highway / Municipal Road
- Non-Status Road
- Recreation Trail
- Road Permit
- SUP Road
- Right of Way
- Sch B CP Road

[Feedback](#) [Disclaimer](#) [Privacy](#) [Copyright](#)

Ministry of Forests & Range

[Tenure Search](#) [CP/Block](#) [Cut Block](#) [Assoc. Files](#) [Assoc. Client](#) [AAC](#) [Sale Info](#) [Tenure Appl.](#) [Notes](#)

[Number Mark Search](#) [G Rotation](#) [H Rotation](#) [Copy Rotation](#) [TL Blk](#) [CP/CB Amend.](#) [Rec Project](#) [Scn \(Brnch\)](#) [Road History](#)

[Range Unit/Pasture Search](#)

[Fire Rotation Search](#)

[Code Tables Search](#)

[Back To Search](#)

[Links](#)

[Add New](#)

File: T0060

[Go](#)

Status:

\* As of: 1980-01-01



Type:

\* Admin Org:

\* Note(s) Attached

Licensee: 00115366 00 IISAAK FOREST  
RESOURCES LIMITED

Sec. Licensee? N

Mgmt Unit: T 57 [Go](#) TFL 57 Clayoquot

Award Date: 1980-01-01

Term: 25 yr 0 mo

Expires: 2004-12-31

Ext. Count: 1

Extended Date: 2025-07-31



Reason:

Designate: TACF

Gross Area(ha):

Obligated Area(ha):

Eliminated Area(ha):

216.1

[Back To Search](#)

[Save](#)

[Print](#)

[Feedback](#) [Disclaimer](#) [Privacy](#) [Copyright](#)

Ministry of Forests

## Generate Report : Detail



Identifier: All  
Report Description:

This report may contain information of a confidential and sensitive nature.  
Please protect the information accordingly.

### Interest

ILRR Interest Identifier:	712195	Interest Status:	ACTIVE
Issuing Agency Identifier:	6	Sensitive Record:	N
Interest Type:	TIMBER LICENCE		
DPR Registry Name:	FOREST TENURE REGISTRY		
DPS System ID:	FOREST TENURE ADMINISTRATION		
Interest Description:			
Issuing Agency Description:	Ministry of Forests		
Issuing Agency Interest ID:	200557		
Responsible Agency Description:	Ministry of Forests and Range		
Interest Area in Hectares:	532.2833	Area Calculated:	Y
Conditions and Restrictions:			

Interest Date:		Request Date:	
Term Start Date:	1980/01/01	Term End Date:	2025/07/31
Term Duration:		Term Duration Units:	
Term Details:			

### Business Keys

Surrogate ID	200557
FOREST FILE ID	T0060

### Interest Holders

No information on record

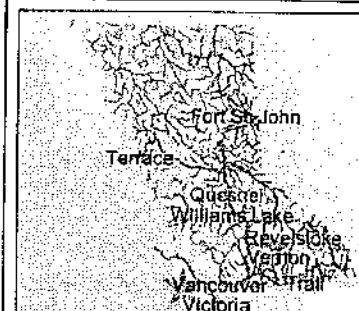
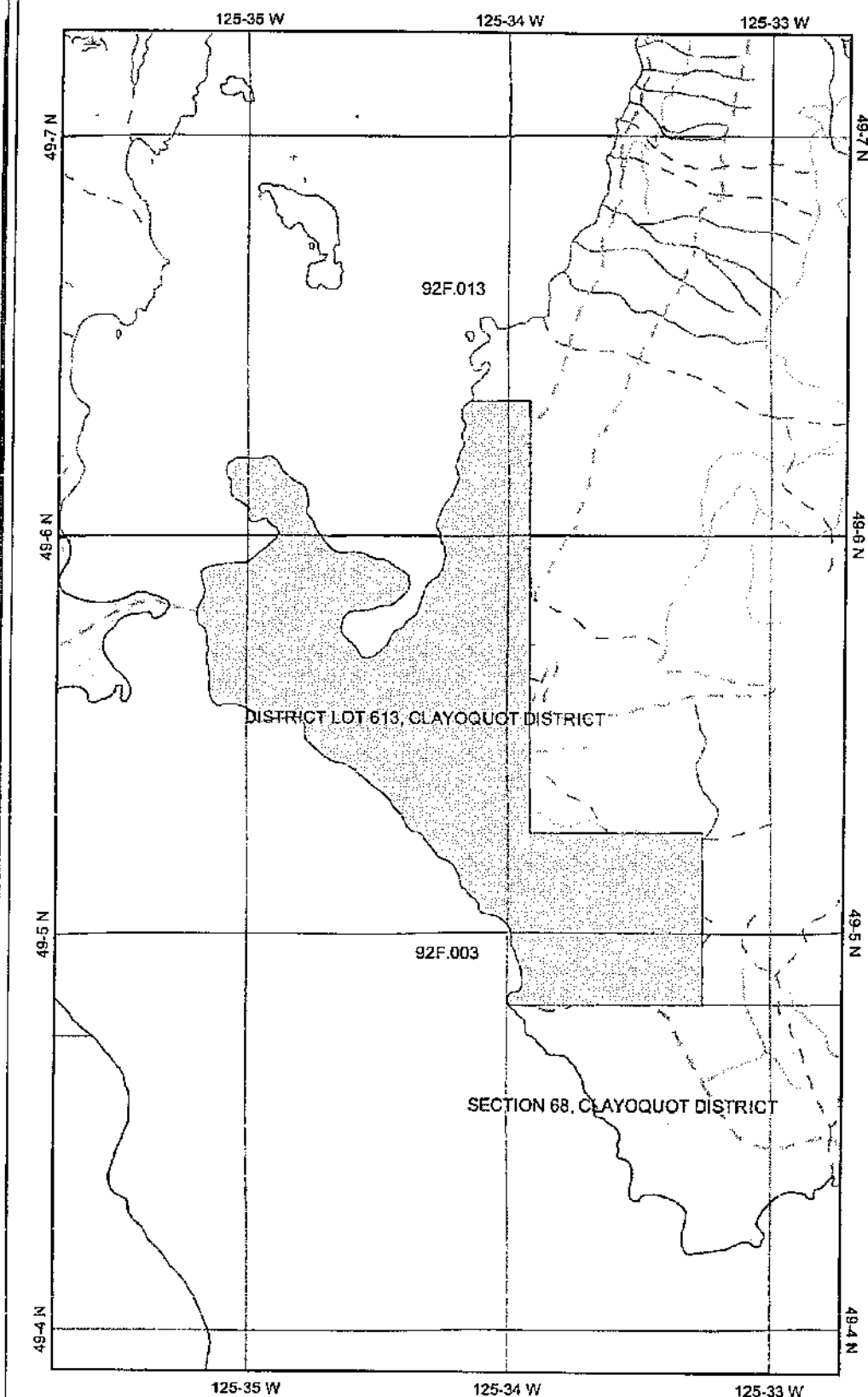
### Locations

Issuing Agency Location ID:	403438	Accuracy:	
Regulatory Approval Date:	2008/06/27	Source System Recording Date:	
Expiry Date:			
Location Description:			
Legal Description:			
Upper Vertical Measurement:			

Lower Vertical Measurement:

Issuing Agency Location ID:	545034	Accuracy:	
Regulatory Approval Date:	2008/06/27	Source System Recording Date:	
Expiry Date:			
Location Description:			
Legal Description:			
Upper Vertical Measurement:			
Lower Vertical Measurement:			

# Timber Licence T0060



## Legend

- ☐ Land Act Crown Grants
- ☐ Surveyed Parcel Base - Cadastre
- Transportation - Points (TRIM)**
- ☒ Helipad
- Transportation - Lines (TRIM)**
- Airfield
- Airport
- Airstrip
- Airport Abandoned
- Ferry Route
- Road (Gravel Undivided) - 1 Lane
- Road (Gravel Undivided) - 2 Lanes
- Road (Gravel Undivided) - U/C - 1 Lane
- Road (Gravel Undivided) - U/C - 2 Lanes
- Road (Paved Divided) - Not Elevated - 1 Lane Each Way
- Road (Paved Divided) - Not Elevated - 2 Lanes Each Way
- Road (Paved Divided) - U/C - Not Elevated - 2 Lanes Each Way
- Road (Paved Undivided) - Not Elevated - 1 Lane
- Road (Paved Undivided) - Not Elevated - 2 Lanes
- Road (Paved Undivided) - Not Elevated - 4 Lanes
- Road (Paved Undivided) - U/C - Not Elevated - 4 Lanes
- Road (Unimproved)
- Cut (Roadway)
- Embankment/Fill (Roadway)
- Traffic
- Bridge - Foot
- Bridge - Trestle
- Tunnel
- Bridge
- Rail Line (Double Track)
- Rail Line (Multiple Track)
- Rail Line (Single Track)
- Rail Line - Abandoned Track Spur
- Transportation - Points (1:2M)**
- Seaplane Custom Port
- Airstrip
- Ferry Route
- ☐ BCGS Grid
- Water - Points (TRIM)**
- Rapids
- Dam
- Flooded Land - Inundated
- Marsh
- Swamp
- Sand/Gravel Bar

0 550 1100 m.

Map center: 49° 5' 35" N, 125° 34' 13" W



Scale: 1:30,000

This map is a user generated static output from an Internet mapping site and is for general reference only. Data layers that appear on this map may or may not be accurate, current, or otherwise reliable. THIS MAP IS NOT TO BE USED FOR NAVIGATION.

[Tenure](#) [CP/Mark](#) [Cut Block](#) [Assoc. Files](#) [Assoc. Client](#) [AAC](#) [Sale Info](#) [Tenure Appl.](#) [Notes](#)  
[Rotation](#) [R. Rotation](#) [Copy Rotation](#) [Ti. Blk](#) [CP/CB Amend.](#) [Rec Project](#) [Scn. Branch](#) [Road History](#)

## FTA950 - Tenure Application List

File: T0060  Type: A06 - Timber Licence Admin Org: RCO - Coast Forest Region  
 CP/HVA ID: File Status: HI - Issued As of: 1980-01-01  
 Award Date: 1980-01-01 Expiry Date: 2025-07-31  
 Licensee: 00115366 00 IISAAK FOREST RESOURCES LIMITED

[Back To Search](#)

### ESF Submission

### Tenure Application

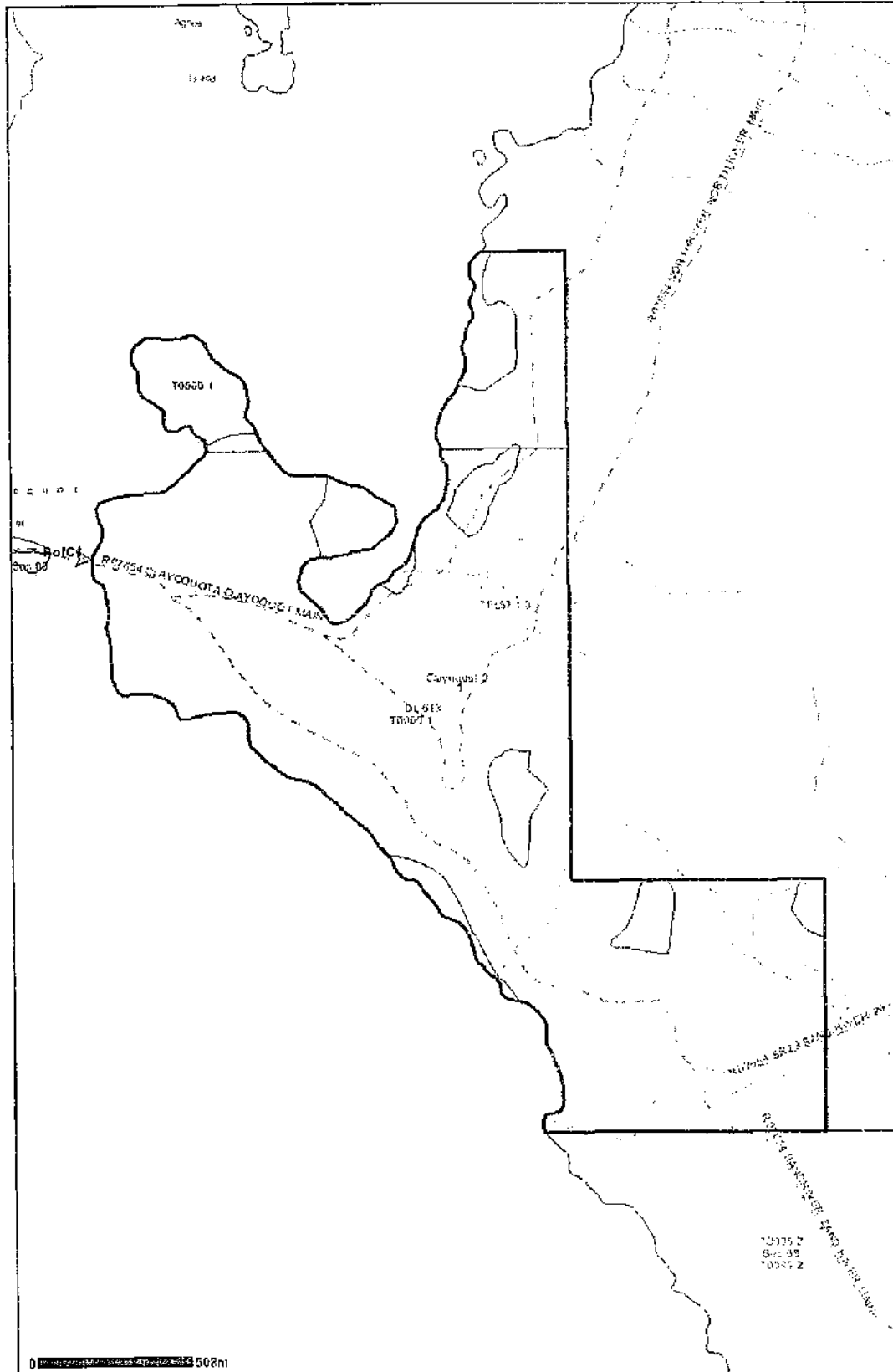
ID	Date	Org	ID	Status	Type	Description	Purpose	CP/HVA ID	Mark	Location	PofC	Area (ha)	Ex A	Regen	In Progress
370981	2007-08-30	DSI	120060	Approved	Timber License Eliminations	FTA Data Cleanup	New						Y	N	<a href="#">Details</a> <a href="#">Uplo</a>
294164	2007-01-15	DSI	102025	Approved	Timber License Eliminations	Area to be added to eliminated portion	New						Y	N	<a href="#">Details</a> <a href="#">Uplo</a>
287129	2006-12-15	DSI	100980	Approved	Timber Licence	FTA Data Cleanup	Amendment						Y	N	<a href="#">Details</a> <a href="#">Uplo</a>
214556	2006-05-12	DSI	87785	Rejected	Timber License Eliminations	Area to be added to eliminated portion	New						Y	N	<a href="#">Details</a> <a href="#">Uplo</a>
0	2005-06-01	DSI	53691	Rejected	Timber Licence	80461	Amendment						N	N	<a href="#">Details</a> <a href="#">Uplo</a>

[Feedback](#) [Disclaimer](#) [Privacy](#) [Copyright](#)



MAP OF : Eliminated Area for T0060 (shown in bold black)

FOREST REGION : RCO FOREST DISTRICT : DSI	TSA : 38 LAND DISTRICT : CLAYOQUOT DISTRICT	PULPWOOD AGREEMENT :	MGT UNIT TYPE : TREE FARM LICENCE MGT UNIT NO : 57
ESF SUBMISSION ID : 370881 BCGS MAPSHEET NO : 92F.003	SCALE : 1:20000 at A Size Area (Ha): 266.142	UTM : 10 NAD : NAD 83	DRAWN BY : FTA DATE : Aug 30, 2007



### Legend

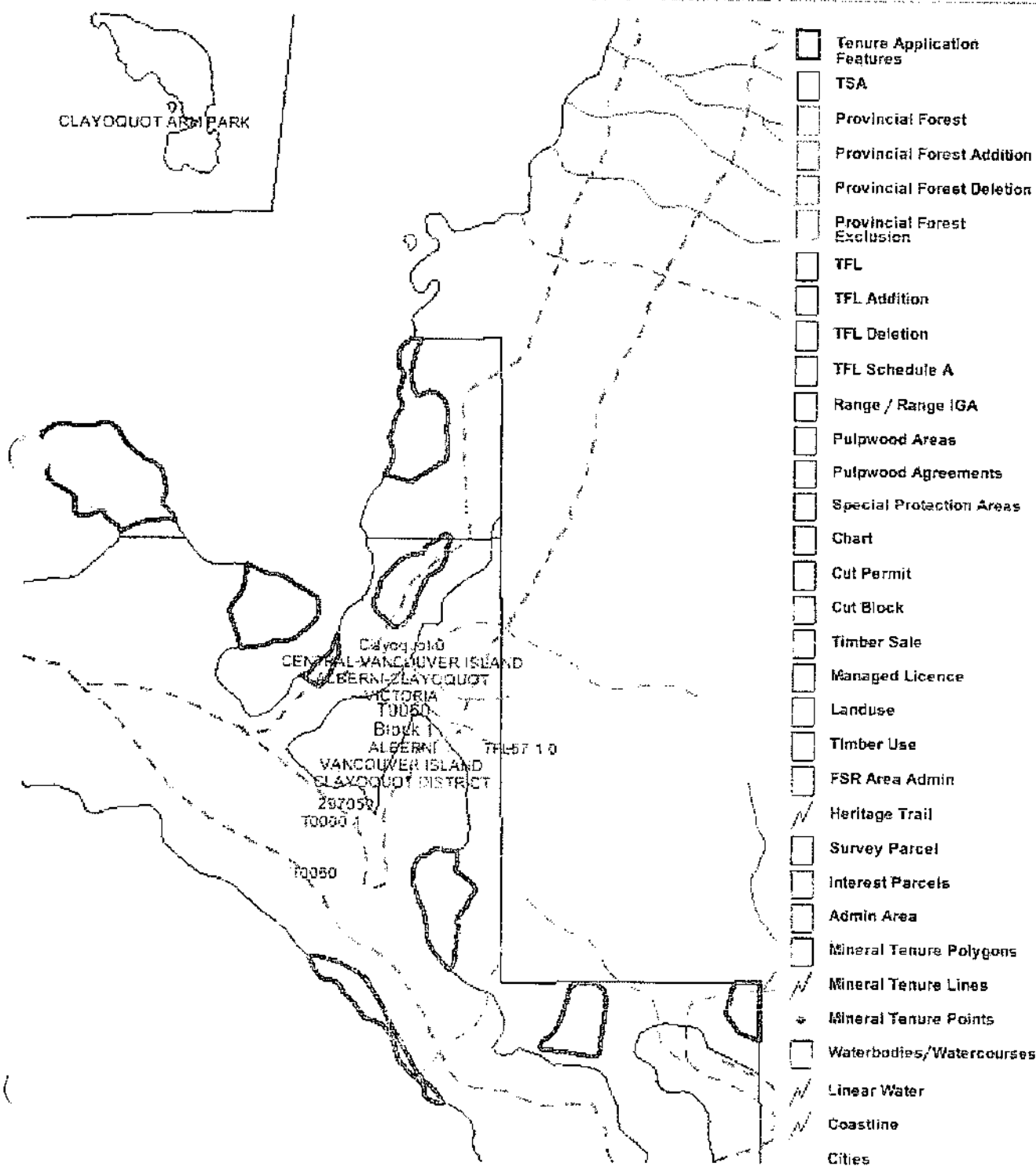
- Tenure Application
- Tenure Road Application
- Retired Tenure Road
- PoC
- PoT
- Tenure Feature
- Range
- TFL
- Provincial Forest
- Forest Service Road
- Highway
- Municipal Road
- Non Status Road
- Recreation Trails
- Road Permit
- SUP Road
- Right of Way
- Schedule B CP Road
- Mineral Tenure Points
- Cities
- Waterbodies
- River/Stream
- Coastline / Island

1 (266.142 Ha)  
PoC1 UTM10 311194, 5441460



# FTA304 - Exhibit A - Tenure Map

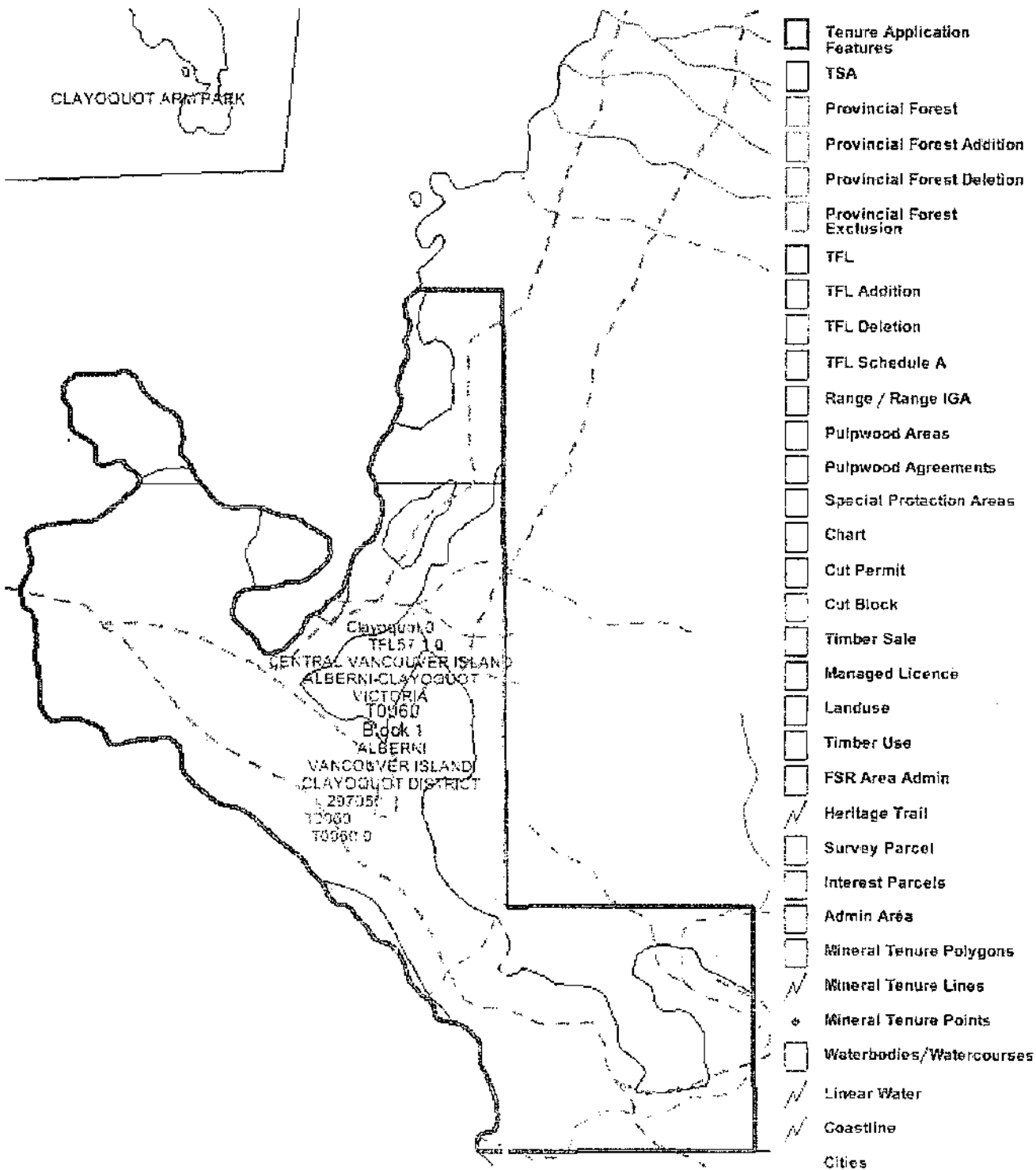
FILE:	T0060	Submitted By:	IISAAK FOREST RESOURCES LIMITED
File Type:	A06 - Timber Licence	Submission Date:	2007-01-15
Submission Area:	33.6516	Submitted To:	DSI - South Island Forest District
Scale:	1:18375	Revised By:	
DATUM:	NAD 83	Revision Date:	
UTM Zone:	NOT AVAILABLE	Cascades:	
Description:	Area to be added to eliminated portion		
BCGS Reference Maps:	092F003		

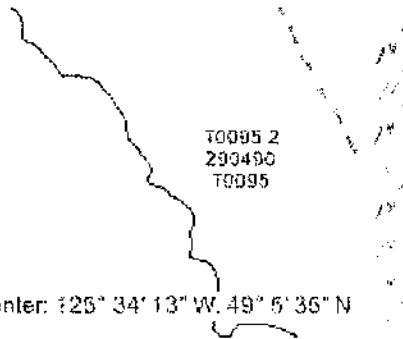


# FTA304 - Exhibit A - Tenure Map

FILE: T0060  
 E Type: A06 - Timber Licence  
 Submission Area: 266.1416  
 Scale: 1:19447  
 DATUM: NAD 83  
 UTM Zone: NOT AVAILABLE  
 Description: FTA Data Cleanup  
 BCGS Reference Maps: 092F003

Submitted By: IISAAK FOREST RESOURCES LIMITED  
 Submission Date: 2006-12-15  
 Submitted To: DSI - South Island Forest District  
 Revised By:  
 Revision Date:  
 Cascades:





- Forest Service Road
- Highway / Municipal Road
- Non-Status Road
- Recreation Trail
- Road Permit
- SUP Road
- Right of Way
- Sch B CP Road

0 741m

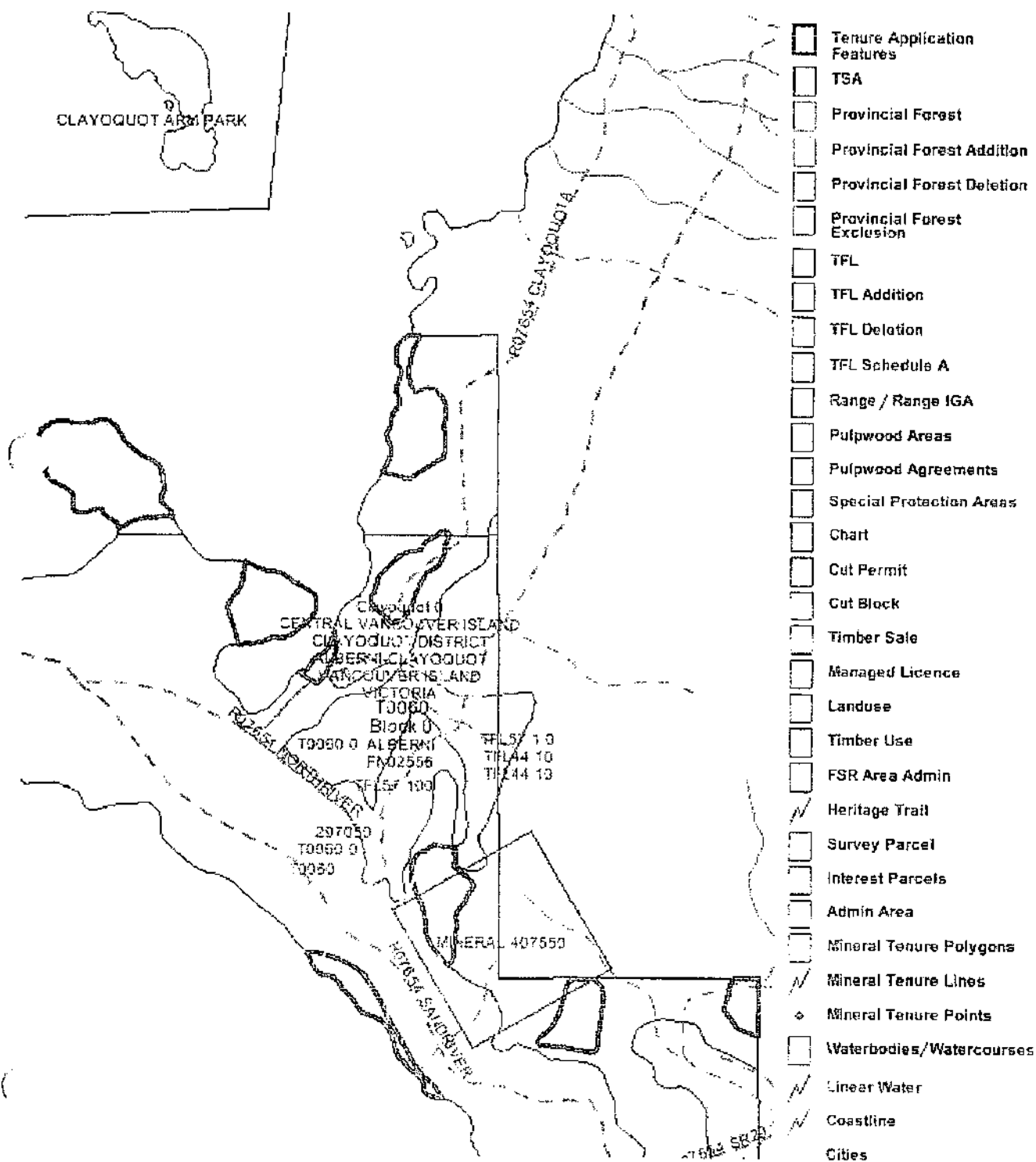
Map Center: 125° 34' 13" W, 49° 5' 35" N

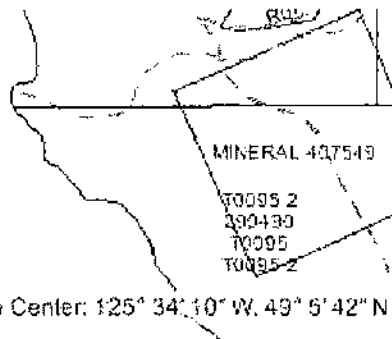
[Feedback](#) [Disclaimer](#) [Privacy](#) [Copyright](#)

Ministry of Forests & Range

# FTA304 - Exhibit A - Tenure Map

File:	T0060	Submitted By:	IISAAK FOREST RESOURCES LIMITED
File Type:	A06 - Timber Licence	Submission Date:	2006-05-12
Submission Area:	33.6516	Submitted To:	DSI - South Island Forest District
Scale:	1:18375	Revised By:	
DATUM:	NAD 83	Revision Date:	
UTM Zone:	NOT AVAILABLE	Cascades:	
Description:	Area to be added to eliminated portion		
BCGS Reference Maps:	092F003		





- Forest Service Road
- Highway / Municipal Road
- Non-Status Road
- Recreation Trail
- Road Permit
- SUP Road
- Right of Way
- Sch B CP Road

0 700m

Map Center: 125° 34' 30" W, 49° 5' 42" N

Feedback Disclaimer Privacy Copyright

Ministry of Forests & Range

[Tenure](#) [CP/Mark](#) [Cut Block](#) [Assoc. Files](#) [Assoc. Client](#) [AAC](#) [Sale Info](#) [Tenure Appl.](#) [Notes](#)

[Rotation](#) [R Rotation](#) [Copy Rotation](#) [TL Blk](#) [CP/CB Amend](#) [Rec Project](#) [Scrn. Brnch](#) [Road History](#)

[Tenure Search](#)

Timber Mark Search

[Cut Block Search](#)

Range Unit/Pasture Search

[Back To Search](#)

[Add New](#)

Recreation Search

Code Tables Search

File: R07654



Links

Status:

✱ As of: 2006-08-23

Type:

✱

Admin Org:

✱ Note(s) Attached

Permittee: 00115366 00 IISAAK FOREST RESOURCES LIMITED

District:

✱ Sec. Licensee? N

Mgmt Unit: T 57 [...](#) ✱ TFL 57 Clayoquot

Zone: 1 ✱

Award Date: 1997-07-09

Expires:

Location: Kennedy River

Security Deposit Type:

Amount:

Other Deposit Type:

Amount:

Ownership:

Current (km): 159.19

BCTS Fund: ✱

BCTS Org:

Mark Issued: ✱

Quota Type:

Catastrophic:

Deciduous:

Cruise Based:

Compliance Method:

Instrument:

Land Region:

[Go Back](#) [Print](#) [Home](#)

[Harvest History](#)

[Comments & New News](#)

[Feedback](#) [Disclaimer](#) [Privacy](#) [Copyright](#)

Ministry of Forests &

## Generate Report : Detail



Identifier: All  
Report Description:

This report may contain information of a confidential and sensitive nature.  
Please protect the information accordingly.

### Interest

ILRR Interest Identifier:	682887	Interest Status:	ACTIVE
Issuing Agency Identifier:	6	Sensitive Record:	N
Interest Type:	ROAD PERMIT		
DPR Registry Name:	FOREST TENURE REGISTRY		
DPS System ID:	FOREST TENURE ADMINISTRATION		
Interest Description:			
Issuing Agency Description:	Ministry of Forests		
Issuing Agency Interest ID:	174780		
Responsible Agency Description:	Ministry of Forests and Range		
Interest Area in Hectares:		Area Calculated:	Y
Conditions and Restrictions:			

Interest Date:		Request Date:	
Term Start Date:	1995/08/08	Term End Date:	
Term Duration:		Term Duration Units:	
Term Details:			

### Business Keys

Surrogate ID	174780
FOREST FILE ID	R07654

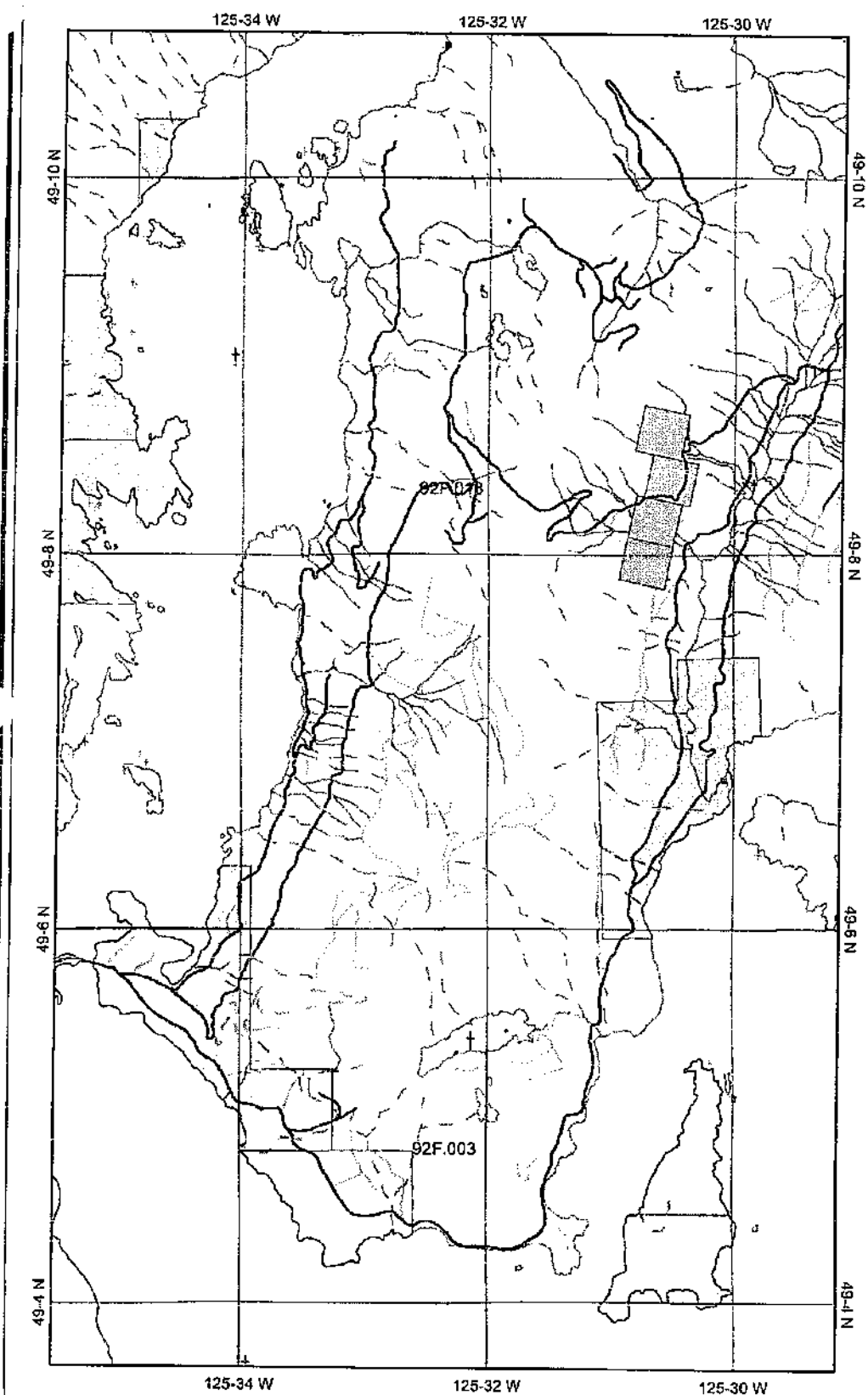
### Interest Holders

No information on record

### Locations

Issuing Agency Location ID:	253852	Accuracy:	
Regulatory Approval Date:	2008/05/23	Source System Recording Date:	
Expiry Date:			
Location Description:			
Legal Description:			
Upper Vertical Measurement:			

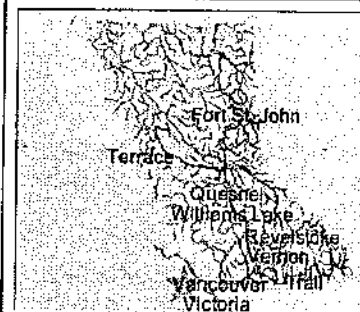
# Road Permit R07654



0 1100 2200 m.

Map center: 49° 7' 13" N, 125° 32' 19" W

This map is a user generated static output from an Internet mapping site and is for general reference only. Data layers that appear on this map may or may not be accurate, current, or otherwise reliable. THIS MAP IS NOT TO BE USED FOR NAVIGATION.



## Legend

- ☐ Land Act Crown Grants
- ☐ Surveyed Parcel Base - Cadastre
- Transportation - Points (TRIM)
- ⊙ Helipad
- Transportation - Lines (TRIM)
- Airfield
- Airport
- Airstrip
- Airport Abandoned
- Ferry Route
- Road (Gravel Undivided) - 1 Lane
- Road (Gravel Undivided) - 2 Lanes
- Road (Gravel Undivided) - U/C - 1 Lane
- Road (Gravel Undivided) - U/C - 2 Lanes
- Road (Paved Divided) - Not Elevated - 1 Lane Each Way
- Road (Paved Divided) - Not Elevated - 2 Lanes Each Way
- Road (Paved Divided) - U/C - Not Elevated - 2 Lanes Each Way
- Road (Paved Undivided) - Not Elevated - 1 Lane
- Road (Paved Undivided) - Not Elevated - 2 Lanes
- Road (Paved Undivided) - Not Elevated - 4 Lanes
- Road (Paved Undivided) - U/C - Not Elevated - 4 Lanes
- Road (Unimproved)
- Cut (Roadway)
- Embankment/Fill (Roadway)
- Trail
- Bridge - Foot
- Bridge - Truss
- Tunnel
- Bridge
- Rail Line (Double Track)
- Rail Line (Multiple Track)
- Rail Line (Single Track)
- Rail Line - Abandoned Track
- Spur
- Transportation - Points (1:2M)
- ✈ Seaplane Custom Port
- ✈ Airstrip
- ✈ Ferry Route
- ☐ BCGS Grid
- Water - Points (TRIM)
- Rapids
- ✈ Dam
- ✈ Flooded Land - Inundated
- ✈ Marsh
- ✈ Swamp
- ✈ Sand/Gravel Bar



Scale: 1:63,525



[Tenure](#) [CP/Mark](#) [Cut Block](#) [Assoc. Files](#) [Assoc. Client](#) [AAC](#) [Sale Info](#) [Tenure Appl.](#) [Notes](#)  
[Rotation](#) [H Rotation](#) [Copy Rotation](#) [TL Blk](#) [CP/CB Amend.](#) [Reg. Project](#) [Scdn Brnch.](#) [Road History](#)

## FTA950 - Tenure Application List

File: A24106  Type: C01 - Administrative Area Admin Org: DSI - South Island Forest District  
 CP/HVA ID: File Status: PP - Proposed As of: 1992-03-23  
 Award Date: Expiry Date:  
 Licensee: 00105202 00 DISTRICT MANAGER SOUTH ISLAND (DSI)

[Back To Search](#)

### ESF Submission

### Tenure Application

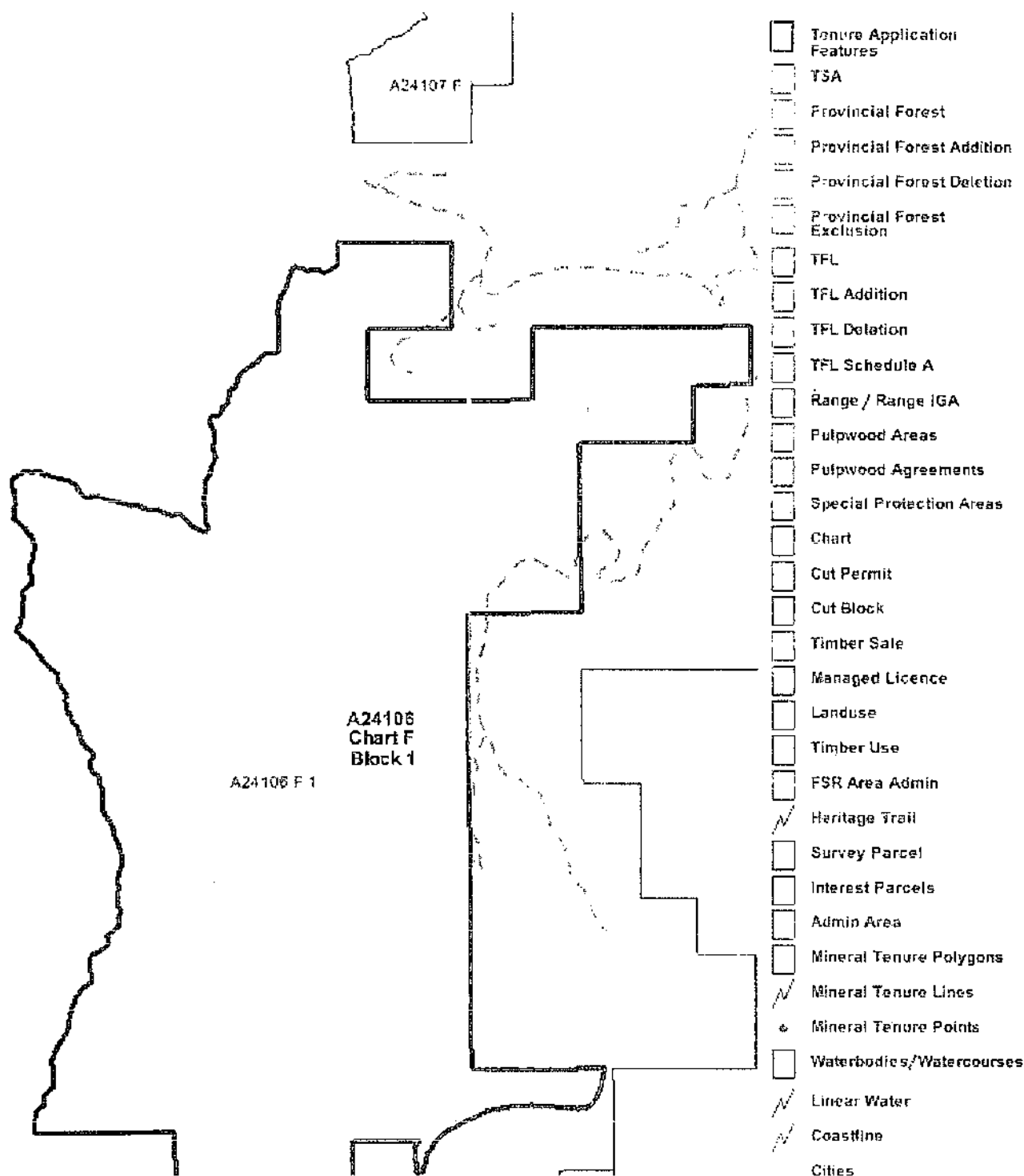
ID	Date	Org	ID Description	Purpose	Feature Type	Chart ID	Chart Block ID	PofC	Chart Volume (m³)	Area (ha)	Ex A Image	Regen in Progress
0	2003-12-24	DSI	13210 5672	Amendment	Chart	F	1	Port Alberni	0.0000	1,830.8446	<u>Y</u>	N

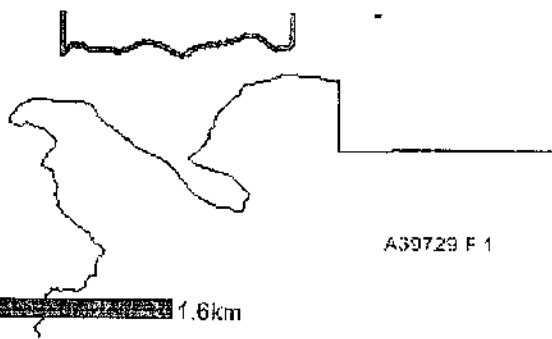
[Upload Exhibit A](#)

[Feedback](#) [Disclaimer](#) [Privacy](#) [Copyright](#)

# FTA304 - Exhibit A - Tenure Map

FILE:	A24106	Submitted By:	DISTRICT MANAGER SOUTH ISLAND (DSI)
FILE Type:	C01 - Administrative Area	Submission Date:	2003-12-24
Submission Area:	1,830.8446	Submitted To:	DSI - South Island Forest District
Scale:	1:42168	Revised By:	
DATUM:	NAD 83	Revision Date:	
UTM Zone:	NOT AVAILABLE	Cascades:	
Description:	5672		
BCGS Reference Maps:			





A39729 F 1

- Forest Service Road
- Highway / Municipal Road
- Non-Status Road
- Recreation Trail
- Road Permit
- SUP Road
- Right of Way
- Sch B CP Road

0 1.6km

Feedback Disclaimer Privacy Copyright

Ministry of Forests & Range

[Tenure](#) [CP/Mark](#) [Cut Block](#) [Assoc. Files](#) [Assoc. Client](#) [AAC](#) [Sale Info](#) [Tenure Appl.](#) [Notes](#)  
[Rotation](#) [Id Rotation](#) [Copy Rotation](#) [TL Blk](#) [CP/CP Amend.](#) [Rec Project](#) [Scdn Brnch](#) [Road History](#)

## FTA950 - Tenure Application List

**File:** A39729  **Type:** C01 - Administrative Area **Admin Org:** DSI - South Island Forest District  
**CP/HVA ID:** **File Status:** PP - Proposed **As of:** 1992-03-24  
**Award Date:** **Expiry Date:**  
**Licensee:** 00105202 00 DISTRICT MANAGER SOUTH ISLAND (DSI)

[Back To Search](#)

### ESF Submission

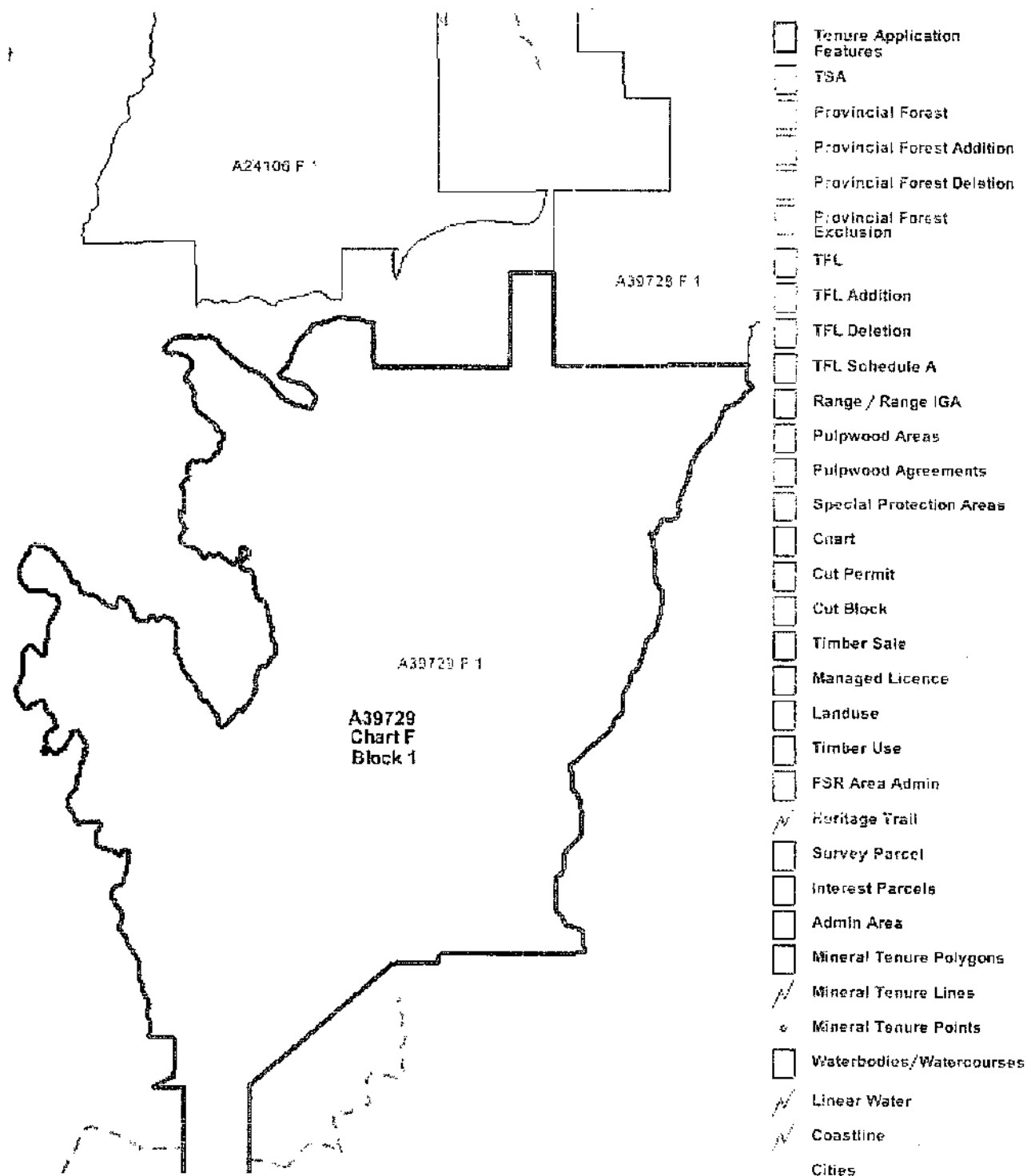
### Tenure Application

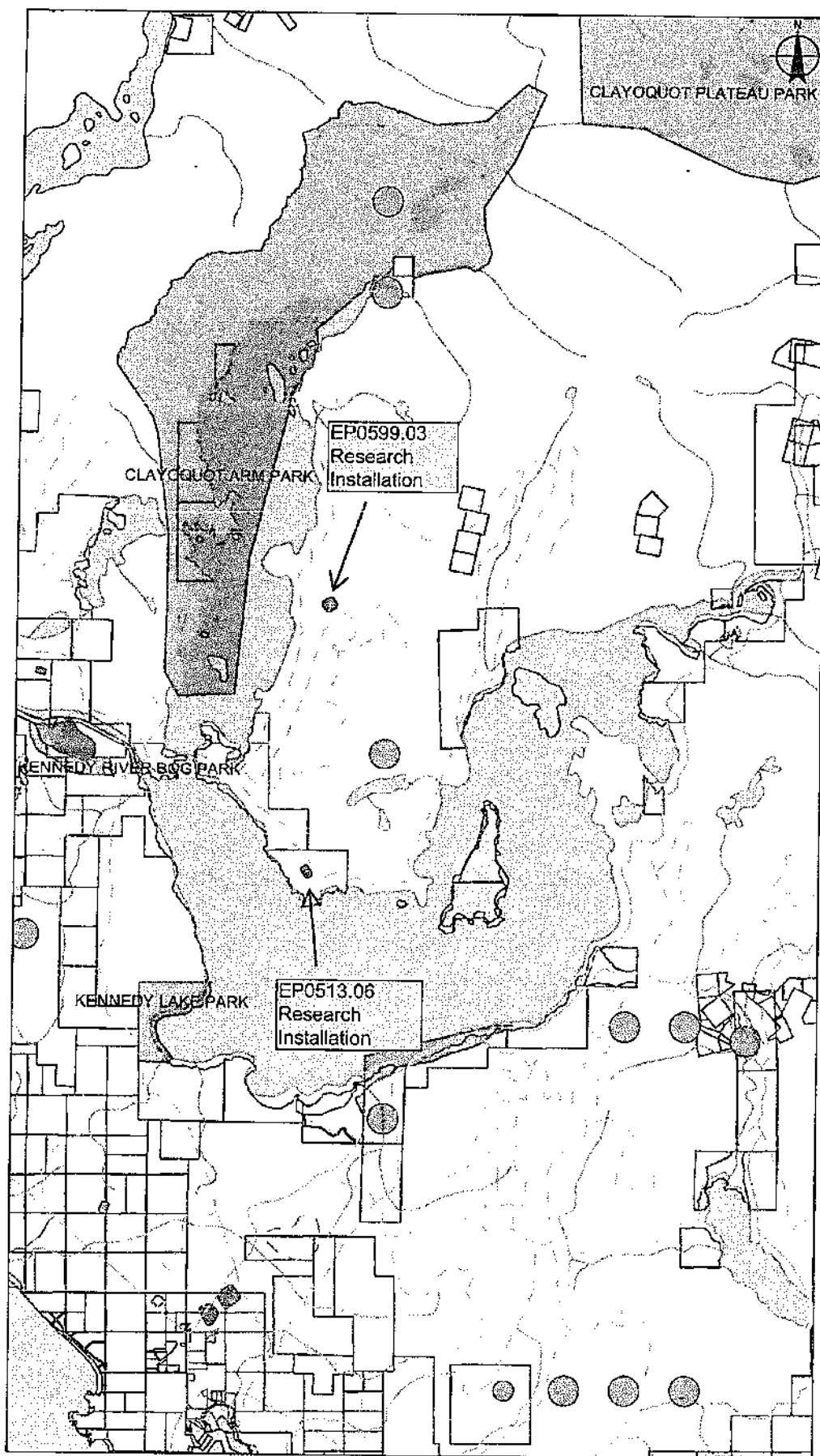
ID	Date	Org	ID Description	Purpose	Feature Type	Chart ID	Chart Block ID	PofC	Chart Volume (m <sup>3</sup> )	Area (ha)	Ex A	Regen in	Progress
0	2003-12-24	DSI	12939 5791	Amendment	Chart	F	1	Port Alberni	0.0000	2,517.5380	Y	N	Unpaid ESF/MA

[Feedback](#) [Disclaimer](#) [Privacy](#) [Copyright](#)

# FTA304 - Exhibit A - Tenure Map

FILE:	A39729	Submitted By:	DISTRICT MANAGER SOUTH ISLAND (DSI)
FILE Type:	C01 - Administrative Area	Submission Date:	2003-12-24
Submission Area:	2,517,5380	Submitted To:	DSI - South Island Forest District
Scale:	1:52098	Revised By:	
DATUM:	NAD 83	Revision Date:	
UTM Zone:	NOT AVAILABLE	Cascades:	
Description:	5791		
BCGS Reference Maps:			





# Forestry Research Installations

## Legend

- Provincial Parks, Conservancies, Eco Reserves, etc. - Outlined
- (1:250,000) Water - Lakes, Large Rivers, etc. - Colour Themed

- Island - Delineate
- River or Stream - Delineate
- Reservoir - Delineate
- Flooded Land - Inundated Indefinite
- Quarry (Water-filled)
- Lake - Delineate
- Lake - Indefinite
- Lake - Intermittent
- Marsh
- Lake - Marshy Indefinite
- Lake - Marshy
- (1:250,000) Water - Ocean - Colour Filled

## Forest Research Installations - Government - Colour Themed

- 1 (Lowest Contourline)
- 2
- 3
- 4
- 5 (Highest Contourline)
- Forest Research Installations - Government - Outlined
- Growth and Yield (AG) - Colour Filled
- Growth and Yield (AG) - Outlined
- Land Act Subdivisions - Outlined
- Primary Survey Parcels - Outlined
- (1:250,000) Water - Rivers, Creeks, Shorelines, etc.

- Ice mass - Delineate Covered Ice
- Conduit - Aboveground
- Conduit - Electrical - Underground
- Canal - Irrigation
- Falls
- Parachute
- Rapids
- Street or Stream - Delineate
- River or Stream - Delineate
- River or Stream - Disappearing
- River or Stream - Dry
- River or Stream - Indefinite
- River or Stream - Left Bank
- River or Stream - Right Bank
- Perimeter - Underground
- Dam
- Flooded Land - Inundated
- Lake - Delineate
- Lake - Indefinite

0 1.75 3.5 km.  
Scale: 1:123,834

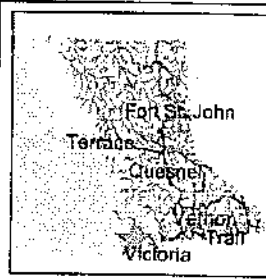
## Copyright/Disclaimer

The material contained in this web site is owned by the Government of British Columbia and protected by copyright law. It may not be reproduced or redistributed without the prior written permission of the Province of British Columbia. To request permission to reproduce all or part of the material on this web site please complete the Copyright Permission Request Form which can be accessed through the Copyright Information Page.

**CAUTION:** Maps obtained using this site are not designed to assist in navigation. These maps may be outdated and may not reflect current conditions. Uncharted hazards may exist. DO NOT USE THESE MAPS FOR NAVIGATIONAL PURPOSES.

Dataset/Projection: NAD83, Albers Equal Area Conic

## Key Map of British Columbia



**Generate Report :  
Detail**

Identifier: All  
Report Description:

This report may contain information of a confidential and sensitive nature.  
Please protect the information accordingly.

**Interest**

ILRR Interest Identifier:	682887	Interest Status:	ACTIVE
Issuing Agency Identifier:	6	Sensitive Record:	N
Interest Type:	ROAD PERMIT		
DPR Registry Name:	FOREST TENURE REGISTRY		
DPS System ID:	FOREST TENURE ADMINISTRATION		
Interest Description:			
Issuing Agency Description:	Ministry of Forests		
Issuing Agency Interest ID:	174780		
Responsible Agency Description:	Ministry of Forests and Range		
Interest Area in Hectares:		Area Calculated:	Y
Conditions and Restrictions:			

Interest Date:		Request Date:	
Term Start Date:	1995/08/08	Term End Date:	
Term Duration:		Term Duration Units:	
Term Details:			

**Business Keys**

Surrogate ID	174780
FOREST FILE ID	R07654

**Interest Holders**

No information on record

**Locations**

Issuing Agency Location ID:	253852	Accuracy:	
Regulatory Approval Date:	2008/05/23	Source System Recording Date:	
Expiry Date:			
Location Description:			
Legal Description:			
Upper Vertical Measurement:			
Lower Vertical Measurement:			


Issuing Agency Location ID:	315127	Accuracy:	
Regulatory Approval Date:	2008/05/23	Source System Recording Date:	
Expiry Date:			
Location Description:			
Legal Description:			
Upper Vertical Measurement:			
Lower Vertical Measurement:			

[Tenure Search](#) [CP Mark](#) [Cut Block](#) [Assoc Files](#) [Assoc Query](#) [AAC](#) [Sale Info](#) [Tenure Appl](#) [Mgmt Unit](#)  
[Timber Mark Search](#)  
[Cut Block Search](#) [G.R. Status](#) [Cov. Relation](#) [T.L. DB](#) [CPADB Admin](#) [Rgr Project](#) [Seign Search](#) [Road Utilization](#)  
[Range Unit](#) [Pasture Search](#)  
[Recreation Search](#)  
[FEA100 Tenure](#)  
[Code Tables Search](#)

[Back](#) [Back To Search](#) [Add New](#)

File: R07654 [Go](#)

Status:

✱ As of: 2006-06-23  ✱

Type: ✱

Admin Org:

✱ Notes: Attached

Permittee: 00115366 00 HSAK FOREST RESOURCES LIMITED District:

✱ Sec. Licensee? N

Mgmt Unit: T 57 [✱](#) TFL 57 Cloyoquot

Zone: 1 ✱

Award Date: 1994-07-19

Expires: 

Location: Kennedy River

Amount:

Security Deposit Type:

Amount:

Other Deposit Type:

Ownership:

Current (km): 159.19

BCTS Fund: ✱

BCTS Org:

Mark Issued: ✱

Quota Type:

Catastrophic:

Deciduous:

Cruise Based:

Compliance Method:

Instrument:

Land Region:

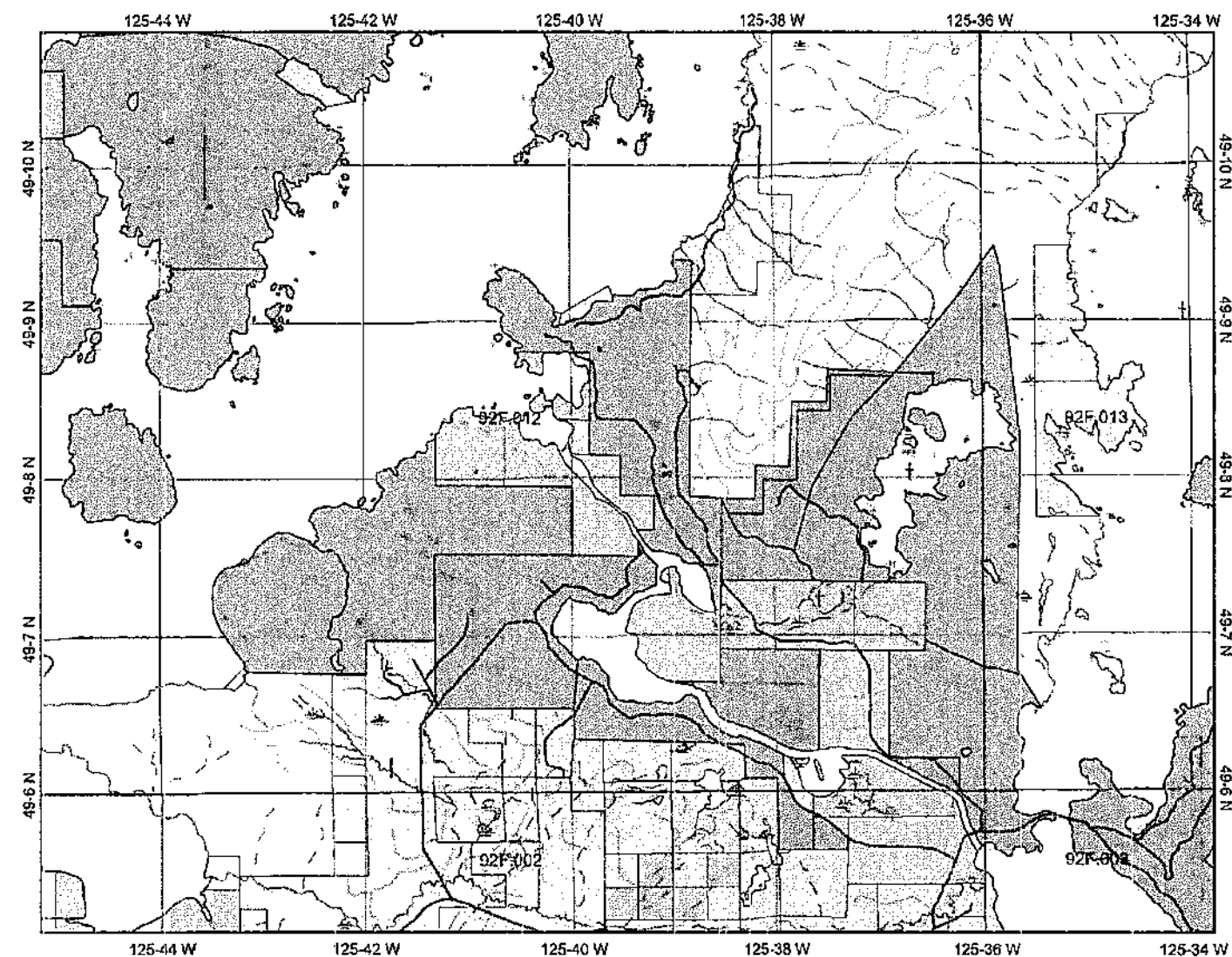
[Harvest History](#)

[Feedback](#) [Disclaimer](#) [Privacy](#) [Copyright](#)

Ministry of Forests & Range



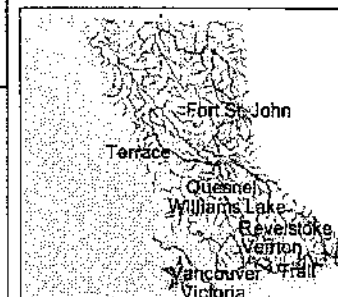
# Road Permit R07654



0 2.25 4.5 6.75 km.

Map center: 49° 7' 58" N, 125° 39' 28" W

This map is a user generated static output from an Internet mapping site and is for general reference only. Data layers that appear on this map may or may not be accurate, current, or otherwise reliable. THIS MAP IS NOT TO BE USED FOR NAVIGATION.



## Legend

- ☐ Land Act Crown Grants
- ☐ Surveyed Parcel Base - Cadastre
- Transportation - Points (TRIM)**
- ☒ Helipad
- Transportation - Lines (TRIM)**
- ☒ Airfield
- ☒ Airport
- ☒ Airstrip
- ☒ Airport, Abandoned
- ☒ Ferry Route
- ☒ Road (Gravel Undivided) - 1 Lane
- ☒ Road (Gravel Undivided) - 2 Lanes
- ☒ Road (Gravel Undivided) - U/C - 1 Lane
- ☒ Road (Gravel Undivided) - U/C - 2 Lanes
- ☒ Road (Paved Divided) - Not Elevated - 1 Lane Each Way
- ☒ Road (Paved Divided) - Not Elevated - 2 Lanes Each Way
- ☒ Road (Paved Divided) - U/C - Not Elevated - 2 Lanes Each Way
- ☒ Road (Paved Undivided) - Not Elevated - 1 Lane
- ☒ Road (Paved Undivided) - Not Elevated - 2 Lanes
- ☒ Road (Paved Undivided) - Not Elevated - 4 Lanes
- ☒ Road (Paved Undivided) - U/C - Not Elevated - 4 Lanes
- ☒ Road (Unimproved)
- ☒ Cut (Roadway)
- ☒ Embankment/Fill (Roadway)
- ☒ Trail
- ☒ Bridge - Foot
- ☒ Bridge - Trestle
- ☒ Tunnel
- ☒ Bridge
- ☒ Rail Line (Double Track)



Scale: 1:74,757

**Generate Report :  
Detail**

Identifier: All  
Report Description:

This report may contain information of a confidential and sensitive nature.  
Please protect the information accordingly.

**Interest**

ILRR Interest Identifier:	713848	Interest Status:	ACTIVE
Issuing Agency Identifier:	6	Sensitive Record:	N
Interest Type:	TIMBER LICENCE		
DPR Registry Name:	FOREST TENURE REGISTRY		
DPS System ID:	FOREST TENURE ADMINISTRATION		
Interest Description:			
Issuing Agency Description:	Ministry of Forests		
Issuing Agency Interest ID:	201006		
Responsible Agency Description:	Ministry of Forests and Range		
Interest Area in Hectares:	4,478.5913	Area Calculated:	Y
Conditions and Restrictions:			

Interest Date:		Request Date:	
Term Start Date:	1980/01/01	Term End Date:	2025/07/31
Term Duration:		Term Duration Units:	
Term Details:			

**Business Keys**

Surrogate ID	201006
FOREST FILE ID	T0539

**Interest Holders**

No information on record

**Locations**

Issuing Agency Location ID:	592723	Accuracy:	
Regulatory Approval Date:	2008/05/16	Source System Recording Date:	
Expiry Date:			
Location Description:			
Legal Description:			
Upper Vertical Measurement:			
Lower Vertical Measurement:			

Issuing Agency Location ID:	592724	Accuracy:	
Regulatory Approval Date:	2008/05/16	Source System Recording Date:	
Expiry Date:			
Location Description:			
Legal Description:			
Upper Vertical Measurement:			
Lower Vertical Measurement:			

File:	T0539	Go	Status:		As of:	1980-01-01	
Type:			Admin Org:		Note(s) Attached		
Licensee:	00115366 00 ISAAC FOREST RESOURCES LIMITED			Sec. Licensee? N			
Mgmt Unit:	T	57	TFL 57 Clayoquot				
Award Date:	2025-07-31		Term:	yr	mo	Expires:	
Ext. Count:	1		Extended Date:	2025-07-31		Reason:	
Designate:	TARU						
Gross Area(ha):	0.00						
Obligated Area(ha):	0.00			Eliminated Area(ha):			

[Tenure](#) [CP/Mark](#) [Cut Block](#) [Assoc. Files](#) [Assoc. Client](#) [AAC](#) [Sale Info](#) [Tenure Appl.](#) [Notes](#)  
[G.Rotation](#) [H.Rotation](#) [Cpy.Rotation](#) [TL Blk](#) [CP/CB Amend.](#) [Rec.Project](#) [Scn1 Branch](#) [Road History](#)

## FTA100 - Tenure

[Back](#) [Back To Search](#) [Add New](#)

**File:** R07669 [Go!](#) **Status:** HI - Issued **As of:** 2008-01-02  
**Type:** [see link](#) **Admin Org:** British Columbia Forest Region **Note(s) Attached**  
**Permittee:** 00149081 00 WESTERN FOREST PRODUCTS INC. **District:** DSI - South Island Forest Dist **Sec. Licensee? N**  
**Mgmt Unit:** T 44 [Go!](#) **TFL 44 Alberni** **Zone:** 1 **\***

**Award Date:** [see link](#) **Expires:**

**Location:** [see link](#)

**Security Deposit Type:** **Amount:**

**Other Deposit Type:** **Amount:**

**Ownership:** N **Current (km):** 272.54

**BCTS Fund:** N **\*** **BCTS Org:**  
**Mark Issued:** N **\***

**Quota Type:** J - Non-Quota Timber sold in a TS

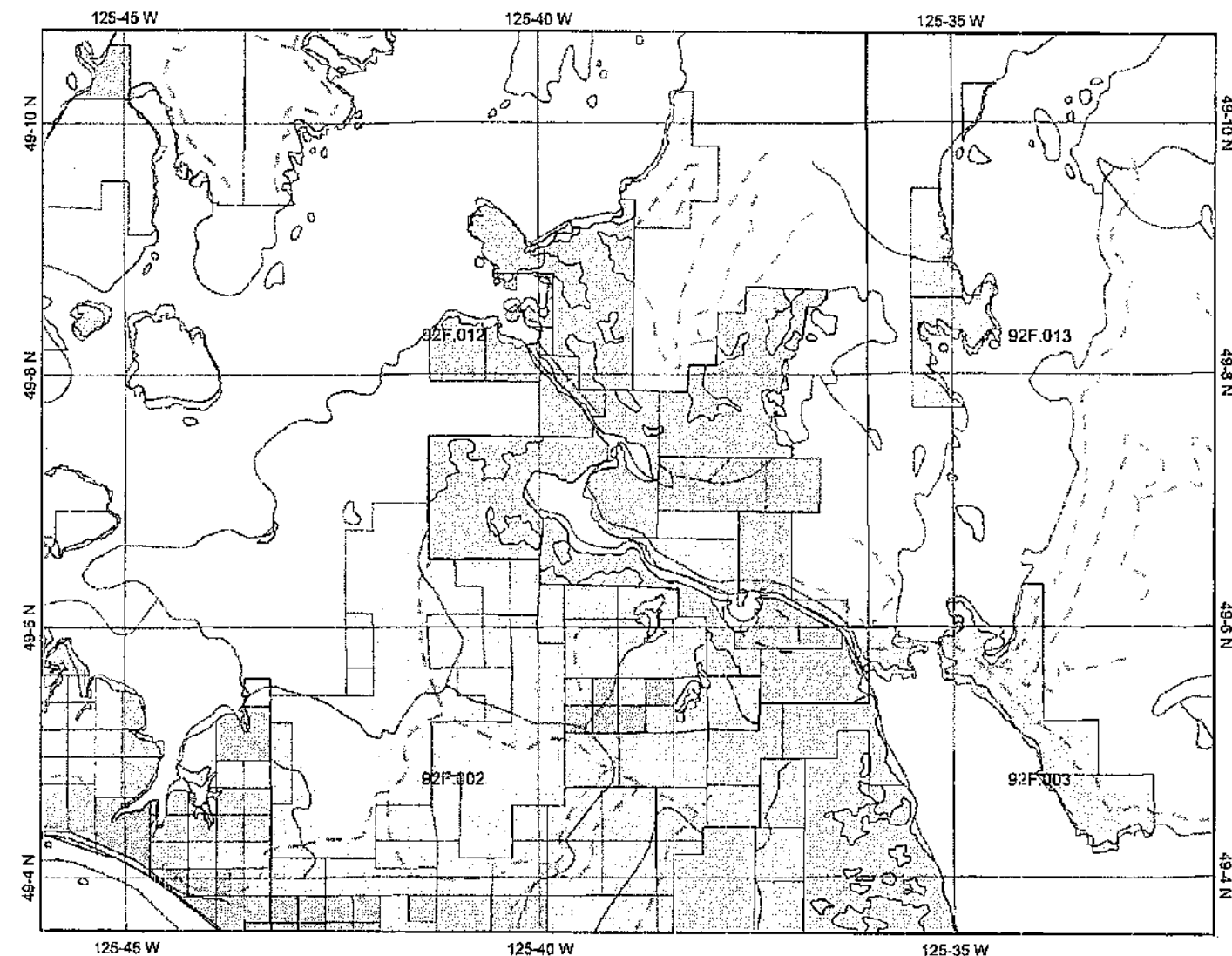
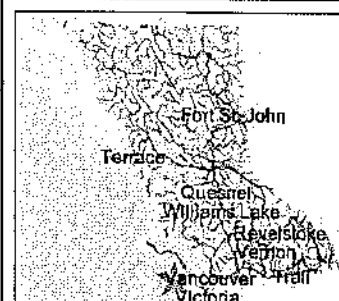
**Catastrophic:** N **Deciduous:** N **Cruise Based:** N  
**Compliance Method:** **Instrument:** **Land Region:**

[Harvest History](#)

[Feedback](#) [Disclaimer](#) [Privacy](#) [Copyright](#)

Ministry of Forests & Range

# Timber Licence T0539 - Iisaak Forest Resources LTD.



0 2.75 5.5 8.25 km.

Map center: 49°7' N, 125°38' W

## Legend

- ☐ Land Act Crown Grants
- ☐ Surveyed Parcel Base - Cadastre
- Transportation - Points (1:250K)**
  - Airfield
  - Anchorage - Seaplane
  - Ferry Route
  - Helipoint
  - Seaplane Base
  - Air Field
  - Airport
  - Air Feature - Condition Unknown
  - Airport Abandoned
- Transportation - Lines (1:250K)**
  - Ferry Route
  - Aerial Cableway
  - Road (Gravel Undivided) - 1 Lane
  - Road (Gravel Undivided) - 3 Lanes
  - Road - Paved Janos. 2 or More Divided
  - Road (Paved Undivided) - Not Elevated - 1 Lane
  - Road (Paved Undivided) - Not Elevated - 2 Lanes
  - Road - Paved Janos. 3 or More Undivided
  - Road (Unimproved)
  - Road - Loose across Dry Weather
  - Road (Winter Road)
  - Road - Paved Janos. 2 Undivided
  - Road - Paved Janos. 2 Undivided U/C
  - Road - Paved Divided access Non Standard
  - Track - Car/Tractor
  - Causeway (Railway)
  - Cut (Roadway)
  - Trail
  - Tunnel
  - Bridge
  - Golf Line - Narrow Gauge - Single



Scale: 1:92,909

This map is a user generated static output from an Internet mapping site and is for general reference only. Data layers that appear on this map may or may not be accurate, current, or otherwise reliable. THIS MAP IS NOT TO BE USED FOR NAVIGATION.

[Tenure](#) [CP/HVA](#) [Cut Block](#) [Files](#) [Asset Search](#) [AQ](#) [Sale File](#) [Tenure Appl.](#) [Notes](#)  
[G. Retention](#) [H. Retention](#) [Dry Retention](#) [M. Pk](#) [CP/HVA Amend](#) [Res. Forest](#) [Sale/Transfer](#) [Road History](#)

## FTA950 - Tenure Application List

File: T0539 [Go](#) Type: A06 - Timber Licence Admin Org: RCO - Coast Forest Region

CP/HVA Search File Status: HI - Issued As of: 1980-01-01  
 Timber Mark Search Award Date: 1980-01-01 Expiry Date: 2025-07-31  
 Cut Block Search Licensee: 00119366 DO IISAAK FOREST RESOURCES LIMITED

Range Unit/Pasture Search

[Back to Search](#)

Code Tables Search

[ESE Submission](#)

Links

[Tenure Application](#)

ID	Date	Org	ID	Status	Type	Description	Purpose	CP/HVA ID	Mark Location	PoC	Area (ha)	Ex A	Regen in	Image	Progress
414983	2007-12-12	DSI	128166	Approved	Timber Licence Eliminations	FTA Data Cleanup	New	Sec 62 - South of AOI			Y	N	<a href="#">Details</a>	<a href="#">Image</a>	<a href="#">Trav</a>
414665	2007-12-12	DSI	128098	Approved	Timber Licence Eliminations	FTA Data Cleanup	New	Sec 61, Kennedy Flats 1			Y	N	<a href="#">Details</a>	<a href="#">Image</a>	<a href="#">Trav</a>
414312	2007-12-11	DSI	126046	Approved	Timber Licence Eliminations	FTA Data Cleanup	New	Sec 59, Kennedy Flats 2			Y	N	<a href="#">Details</a>	<a href="#">Image</a>	<a href="#">Trav</a>
414040	2007-12-11	DSI	127960	Approved	Timber Licence Eliminations	FTA Data Cleanup	New	DL 631, Kennedy Flats 2, Muriel Lake			Y	N	<a href="#">Details</a>	<a href="#">Image</a>	<a href="#">Trav</a>
413307	2007-12-10	DSI	127863	Approved	Timber Licence Eliminations	FTA Data Cleanup	New	Not in AOI - South of Kennedy Flats 1			Y	N	<a href="#">Details</a>	<a href="#">Image</a>	<a href="#">Trav</a>
412311	2007-12-06	DSI	127749	Approved	Timber Licence Eliminations	FTA Data Cleanup	New	Not in AOI - South of Kennedy Flats 1			Y	N	<a href="#">Details</a>	<a href="#">Image</a>	<a href="#">Trav</a>
412205	2007-12-06	DSI	127718	Approved	Timber Licence Eliminations	FTA Data Cleanup	New	DL 618, Kennedy Flats 2			Y	N	<a href="#">Details</a>	<a href="#">Image</a>	<a href="#">Trav</a>
411812	2007-12-05	DSI	127635	Approved	Timber Licence Eliminations	FTA Data Cleanup	New	Not in AOI - South of Kennedy Flats 1			Y	N	<a href="#">Details</a>	<a href="#">Image</a>	<a href="#">Trav</a>
411730	2007-12-05	DSI	127608	Approved	Timber Licence Eliminations	FTA Data Cleanup	New	DL 611, Kennedy Flats			Y	N	<a href="#">Details</a>	<a href="#">Image</a>	<a href="#">Trav</a>
09394	2007-11-30	DSI	127415	Approved	Timber Licence	FTA Data Cleanup	Amendment				Y	N	<a href="#">Details</a>	<a href="#">Image</a>	<a href="#">Trav</a>
407825	2007-11-26	DSI	127222	Approved	Timber Licence	FTA Data Cleanup	Amendment				Y	N	<a href="#">Details</a>	<a href="#">Image</a>	<a href="#">Trav</a>
367858	2007-08-21	DSI	118954	Approved	Timber Licence	FTA Data Cleanup	Amendment				Y	N	<a href="#">Details</a>	<a href="#">Image</a>	<a href="#">Trav</a>
239845	2006-07-18	DSI	91466	Approved	Timber Licence Eliminations	Area to be added to eliminated portion	New				Y	N	<a href="#">Details</a>	<a href="#">Image</a>	<a href="#">Trav</a>
294534	2006-06-23	DSI	90208	Approved	Timber Licence Eliminations	Area to be added to eliminated portion	New				Y	N	<a href="#">Details</a>	<a href="#">Image</a>	<a href="#">Trav</a>
214097	2006-05-12	DSI	67706	Approved	Timber Licence Eliminations	Area to be added to eliminated portion	New				Y	N	<a href="#">Details</a>	<a href="#">Image</a>	<a href="#">Trav</a>
207248	2006-04-28	DSI	66955	Rejected	Timber Licence Eliminations	Area to be added to eliminated portion	New				Y	N	<a href="#">Details</a>	<a href="#">Image</a>	<a href="#">Trav</a>
D 2004-07-23	DSI	33806	Approved	Timber Licence	29752	Amendment					N	N	<a href="#">Details</a>	<a href="#">Image</a>	<a href="#">Trav</a>

[Feedback](#) [Disclaimer](#) [Privacy](#) [Copyright](#)

[Home](#) [CPM2](#) [Cot Block](#) [Assoc Files](#) [Assoc Users](#) [AAC](#) [Sale Info](#) [Tenure App](#) [Notes](#)  
[G.Relshp](#) [H.Relshp](#) [Cov Filter](#) [TLBk](#) [CPIC8 Award](#) [Proc.Frontier](#) [Scn.Rptg](#) [Rptg.Lndscp](#)

## FTA952 - Tenure Application Detail

File: 10539 [Go](#) Type: A05 - Timber Licence Admin Org: RCO - Coast Forest Region  
CPHVA ID: File Status: HI - Issued As of: 1980-01-01  
Award Date: 1980-01-01 Expiry Date: 2025-07-31  
Licensee: 00115366 CO HSAK FOREST RESOURCES LIMITED

1 row returned

[Back](#) [Back To Search](#)

## Tenure Application

ID	Description	Purpose	Feature Type	TL Block	Area (ha)	Feature Image
128098	FTA Data Cleanup	New	Timber Licence Elimination Map Block	8	116 9731	<a href="#">Map View</a>
























[Feedback](#) [Disclaimer](#) [Privacy](#) [Copyright](#)

Ministry of Forests &amp; Range



The map displays the River Valley area, characterized by a winding river and surrounding land parcels. Key features include:

- Water Bodies:** Pike River, Municipal, and Agriculture areas.
- Land Parcels:** Numerous parcels are labeled with DL numbers (e.g., DL 1493, DL 1497, DL 1423, DL 1426, DL 1425, DL 1424, DL 1422, DL 1421, DL 1420, DL 1419, DL 1418, DL 1417, DL 1416, DL 1415, DL 1414, DL 1413, DL 1412, DL 1411, DL 1410, DL 1409, DL 1408, DL 1407, DL 1406, DL 1405, DL 1404, DL 1403, DL 1402, DL 1401, DL 1400, DL 1399, DL 1398, DL 1397, DL 1396, DL 1395, DL 1394, DL 1393, DL 1392, DL 1391, DL 1390, DL 1389, DL 1388, DL 1387, DL 1386, DL 1385, DL 1384, DL 1383, DL 1382, DL 1381, DL 1380, DL 1379, DL 1378, DL 1377, DL 1376, DL 1375, DL 1374, DL 1373, DL 1372, DL 1371, DL 1370, DL 1369, DL 1368, DL 1367, DL 1366, DL 1365, DL 1364, DL 1363, DL 1362, DL 1361, DL 1360, DL 1359, DL 1358, DL 1357, DL 1356, DL 1355, DL 1354, DL 1353, DL 1352, DL 1351, DL 1350, DL 1349, DL 1348, DL 1347, DL 1346, DL 1345, DL 1344, DL 1343, DL 1342, DL 1341, DL 1340, DL 1339, DL 1338, DL 1337, DL 1336, DL 1335, DL 1334, DL 1333, DL 1332, DL 1331, DL 1330, DL 1329, DL 1328, DL 1327, DL 1326, DL 1325, DL 1324, DL 1323, DL 1322, DL 1321, DL 1320, DL 1319, DL 1318, DL 1317, DL 1316, DL 1315, DL 1314, DL 1313, DL 1312, DL 1311, DL 1310, DL 1309, DL 1308, DL 1307, DL 1306, DL 1305, DL 1304, DL 1303, DL 1302, DL 1301, DL 1300, DL 1299, DL 1298, DL 1297, DL 1296, DL 1295, DL 1294, DL 1293, DL 1292, DL 1291, DL 1290, DL 1289, DL 1288, DL 1287, DL 1286, DL 1285, DL 1284, DL 1283, DL 1282, DL 1281, DL 1280, DL 1279, DL 1278, DL 1277, DL 1276, DL 1275, DL 1274, DL 1273, DL 1272, DL 1271, DL 1270, DL 1269, DL 1268, DL 1267, DL 1266, DL 1265, DL 1264, DL 1263, DL 1262, DL 1261, DL 1260, DL 1259, DL 1258, DL 1257, DL 1256, DL 1255, DL 1254, DL 1253, DL 1252, DL 1251, DL 1250, DL 1249, DL 1248, DL 1247, DL 1246, DL 1245, DL 1244, DL 1243, DL 1242, DL 1241, DL 1240, DL 1239, DL 1238, DL 1237, DL 1236, DL 1235, DL 1234, DL 1233, DL 1232, DL 1231, DL 1230, DL 1229, DL 1228, DL 1227, DL 1226, DL 1225, DL 1224, DL 1223, DL 1222, DL 1221, DL 1220, DL 1219, DL 1218, DL 1217, DL 1216, DL 1215, DL 1214, DL 1213, DL 1212, DL 1211, DL 1210, DL 1209, DL 1208, DL 1207, DL 1206, DL 1205, DL 1204, DL 1203, DL 1202, DL 1201, DL 1200, DL 1199, DL 1198, DL 1197, DL 1196, DL 1195, DL 1194, DL 1193, DL 1192, DL 1191, DL 1190, DL 1189, DL 1188, DL 1187, DL 1186, DL 1185, DL 1184, DL 1183, DL 1182, DL 1181, DL 1180, DL 1179, DL 1178, DL 1177, DL 1176, DL 1175, DL 1174, DL 1173, DL 1172, DL 1171, DL 1170, DL 1169, DL 1168, DL 1167, DL 1166, DL 1165, DL 1164, DL 1163, DL 1162, DL 1161, DL 1160, DL 1159, DL 1158, DL 1157, DL 1156, DL 1155, DL 1154, DL 1153, DL 1152, DL 1151, DL 1150, DL 1149, DL 1148, DL 1147, DL 1146, DL 1145, DL 1144, DL 1143, DL 1142, DL 1141, DL 1140, DL 1139, DL 1138, DL 1137, DL 1136, DL 1135, DL 1134, DL 1133, DL 1132, DL 1131, DL 1130, DL 1129, DL 1128, DL 1127, DL 1126, DL 1125, DL 1124, DL 1123, DL 1122, DL 1121, DL 1120, DL 1119, DL 1118, DL 1117, DL 1116, DL 1115, DL 1114, DL 1113, DL 1112, DL 1111, DL 1110, DL 1109, DL 1108, DL 1107, DL 1106, DL 1105, DL 1104, DL 1103, DL 1102, DL 1101, DL 1100, DL 1099, DL 1098, DL 1097, DL 1096, DL 1095, DL 1094, DL 1093, DL 1092, DL 1091, DL 1090, DL 1089, DL 1088, DL 1087, DL 1086, DL 1085, DL 1084, DL 1083, DL 1082, DL 1081, DL 1080, DL 1079, DL 1078, DL 1077, DL 1076, DL 1075, DL 1074, DL 1073, DL 1072, DL 1071, DL 1070, DL 1069, DL 1068, DL 1067, DL 1066, DL 1065, DL 1064, DL 1063, DL 1062, DL 1061, DL 1060, DL 1059, DL 1058, DL 1057, DL 1056, DL 1055, DL 1054, DL 1053, DL 1052, DL 1051, DL 1050, DL 1049, DL 1048, DL 1047, DL 1046, DL 1045, DL 1044, DL 1043, DL 1042, DL 1041, DL 1040, DL 1039, DL 1038, DL 1037, DL 1036, DL 1035, DL 1034, DL 1033, DL 1032, DL 1031, DL 1030, DL 1029, DL 1028, DL 1027, DL 1026, DL 1025, DL 1024, DL 1023, DL 1022, DL 1021, DL 1020, DL 1019, DL 1018, DL 1017, DL 1016, DL 1015, DL 1014, DL 1013, DL 1012, DL 1011, DL 1010, DL 1009, DL 1008, DL 1007, DL 1006, DL 1005, DL 1004, DL 1003, DL 1002, DL 1001, DL 1000, DL 999, DL 998, DL 997, DL 996, DL 995, DL 994, DL 993, DL 992, DL 991, DL 990, DL 989, DL 988, DL 987, DL 986, DL 985, DL 984, DL 983, DL 982, DL 981, DL 980, DL 979, DL 978, DL 977, DL 976, DL 975, DL 974, DL 973, DL 972, DL 971, DL 970, DL 969, DL 968, DL 967, DL 966, DL 965, DL 964, DL 963, DL 962, DL 961, DL 960, DL 959, DL 958, DL 957, DL 956, DL 955, DL 954, DL 953, DL 952, DL 951, DL 950, DL 949, DL 948, DL 947, DL 946, DL 945, DL 944, DL 943, DL 942, DL 941, DL 940, DL 939, DL 938, DL 937, DL 936, DL 935, DL 934, DL 933, DL 932, DL 931, DL 930, DL 929, DL 928, DL 927, DL 926, DL 925, DL 924, DL 923, DL 922, DL 921, DL 920, DL 919, DL 918, DL 917, DL 916, DL 915, DL 914, DL 913, DL 912, DL 911, DL 910, DL 909, DL 908, DL 907, DL 906, DL 905, DL 904, DL 903, DL 902, DL 901, DL 900, DL 899, DL 898, DL 897, DL 896, DL 895, DL 894, DL 893, DL 892, DL 891, DL 890, DL 889, DL 888, DL 887, DL 886, DL 885, DL 884, DL 883, DL 882, DL 881, DL 880, DL 879, DL 878, DL 877, DL 876, DL 875, DL 874, DL 873, DL 872, DL 871, DL 870, DL 869, DL 868, DL 867, DL 866, DL 865, DL 864, DL 863, DL 862, DL 861, DL 860, DL 859, DL 858, DL 857, DL 856, DL 855, DL 854, DL 853, DL 852, DL 851, DL 850,

Legend	
	Tenure Application
	Tenure Road Application
	Retired Tenure Road
	P of C
	P of T
	Tenure Feature
	Range
	TFL
	Provincial Forest
	Forest Service Road
	Highway
	Municipal Road
	Non Status Road
	Recreation Trails
	Road Perm 1
	SUP Road
	Right of Way
	Schedule B CP Road
	Mineral Tenure Points
	Cities
	Waterbodies
	River/Stream
	Coastline / Island

8 (118,979 Ha)  
 PolC1 UTM10 305579, 5443566  
 PolC2 UTM10 305579, 5443566



[Home](#) [Menu](#) [Contact Us](#) [About Us](#) [FAQ](#) [Help](#) [Site Map](#) [Privacy Policy](#) [Terms of Use](#) [Feedback](#) [Disclaimer](#) [Copyright](#)

## FTA952 - Tenure Application Detail

File: T0539 Go: Type: A06 - Timber Licence Admin Org: RCO - Coast Forest Region  
CPIHVA ID: File Status: HI - Issued As of: 1980-01-01  
Award Date: 1980-01-01 Expiry Date: 2025-07-31  
Licensee: C0115366 C0115366 ISAAK FOREST RESOURCES LIMITED

1 row returned

[Back](#) [Back To Search](#)Tenure Application

ID	Description	Purpose	Feature Type	TL Block	Area (ha)	Feature Image
128046	FTA Data Cleanup	New	Timber Licence Elimination Map Block	7	60 4046	<a href="#">Map View</a>

[Feedback](#) [Disclaimer](#) [Privacy](#) [Copyright](#)

Ministry of Forests &amp; Range



[Home](#) [Contact Us](#) [Data Block](#) [Assess Files](#) [Add Files](#) [FAQ](#) [Help Info](#) [Tenure App](#) [Notes](#)  
[System Admin](#) [Help Info](#) [Data Block](#) [TL Block](#) [CPICD Admin](#) [Fee Project](#) [Sale Admin](#) [Regulatory](#)

## FTA952 - Tenure Application Detail

File: 10559  Type: AOB - Timber Licence Admin Org: RCO - Coast Forest Region  
CPIHVA ID: File Status: HI - Issued As of: 1980-01-01  
Award Date: 1980-01-01 Expiry Date: 2025-07-31  
Licensee: 00115386 COHSAK FOREST RESOURCES LIMITED

1 row returned

[Back](#) [Back To Search](#)Tenure Application

ID	Description	Purpose	Feature Type	TL Block	Area (ha)	Feature Image
127960	FTA Data Cleanup	New	Timber Licence Elimination Map Block	6	294.7608	<a href="#">Map View</a>

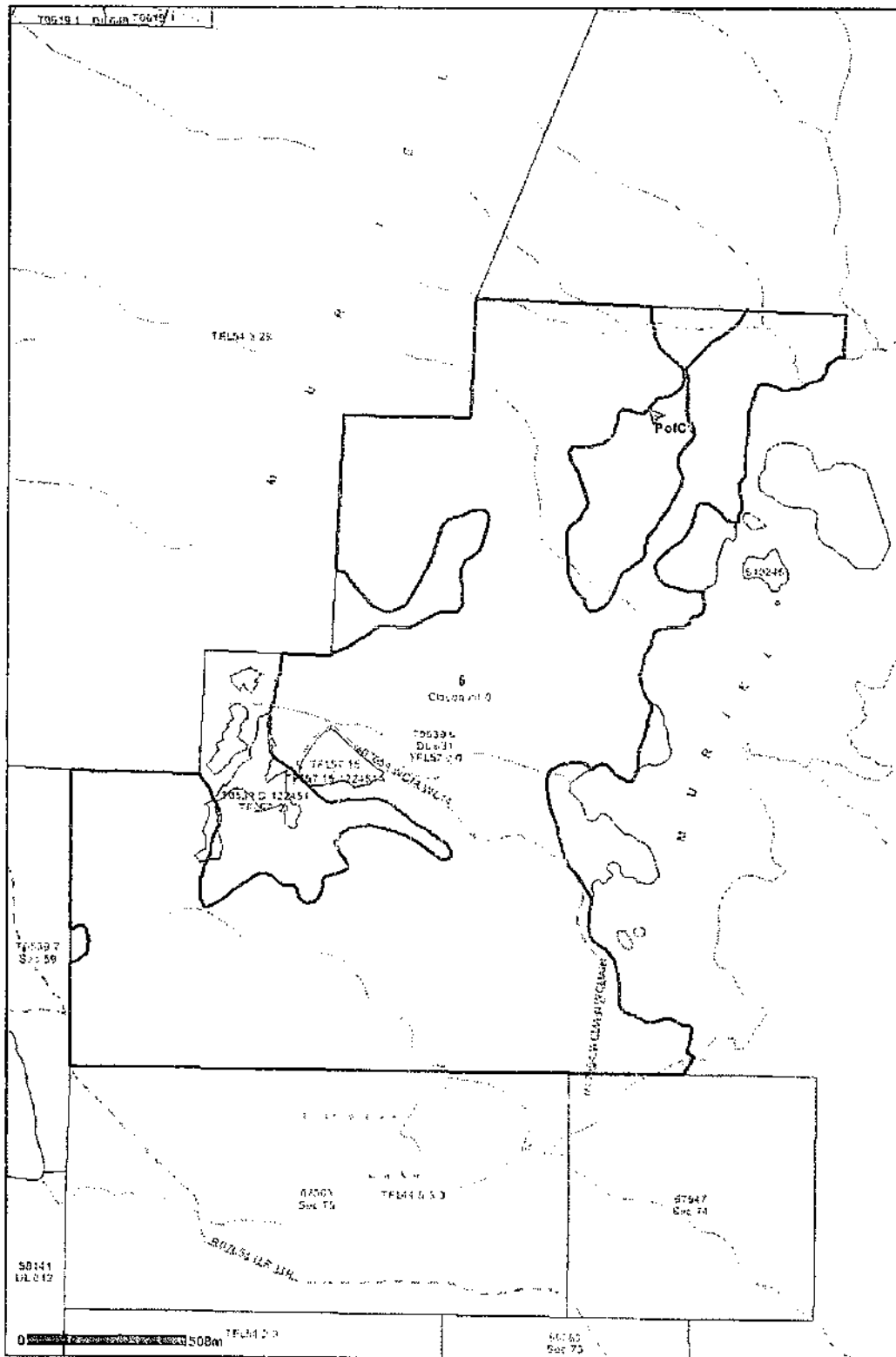
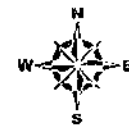
[Feedback](#) [Disclaimer](#) [Privacy](#) [Copyright](#)

Ministry of Forests &amp; Range



MAP OF : Eliminated Area for T6539 (shown in bold black)

FOREST REGION : RCO FOREST DISTRICT : OSI	TSA : 38 LAND DISTRICT : CLAYQUOT DISTRICT	PULPWOOD AGREEMENT :	MGT UNIT TYPE : TREE FARM LICENCE MGT UNIT NO : 57
ESF SUBMISSION ID : 414040 BCGS MAPSHEET NO : 92F.012	SCALE : 1:20000 at A Size Area (Ha) : 294 761	UTM : 10 NAD : NAD 83	DRAWN BY : FTA DATE : Dec 11, 2007



Legend

- Tenure Application
- Tenure Road Application
- Retired Tenure Road
- P of C
- P of T
- Tenure Feature
- Range
- TFL
- Provincial Forest
- Forest Service Road
- Highway
- Municipal Road
- Non Status Road
- Recreation Trails
- Road Permit
- SUP Road
- Right of Way
- Schedule B CP Road
- Mineral Tenure Points
- Cities
- Waterbodies
- River/Stream
- Coastline / Island

6 (294 761 Ha)  
PotC1 UTM10 309152, 5446500

Year  CEMark  End Block  Assoc. Files  Ass. Cnt.  EndC  Subst. Lst.  Lmbr. Sds  S. n.   
 G. Totals  n. Subst.  n. Br. Sds  Lmbr.  CPGB Amps  G. P. Sds  S. n. Br. Sds  G. n. Br. Sds

File:	T0539	Go Type:	A05 - Timber Licence	Admin Org:	RCO - Coast Forest Region
CP/HVA ID:		File Status:	HI - Issued	As of:	1980-01-01
		Award Date:	1980-01-01	Expiry Date:	2025-07-31
		Licensee:	00115366 00 IISAAK FOREST RESOURCES LIMITED		

1 row returned

Back :

### Tenure Application

ID	Description	Purpose	Feature Type	TL Block	Area (ha)	Feature Image
127718	FTA Data Cleanup	New	Timber Licence Elimination Map Block	3	249.3951	Y <a href="#">Map View</a>

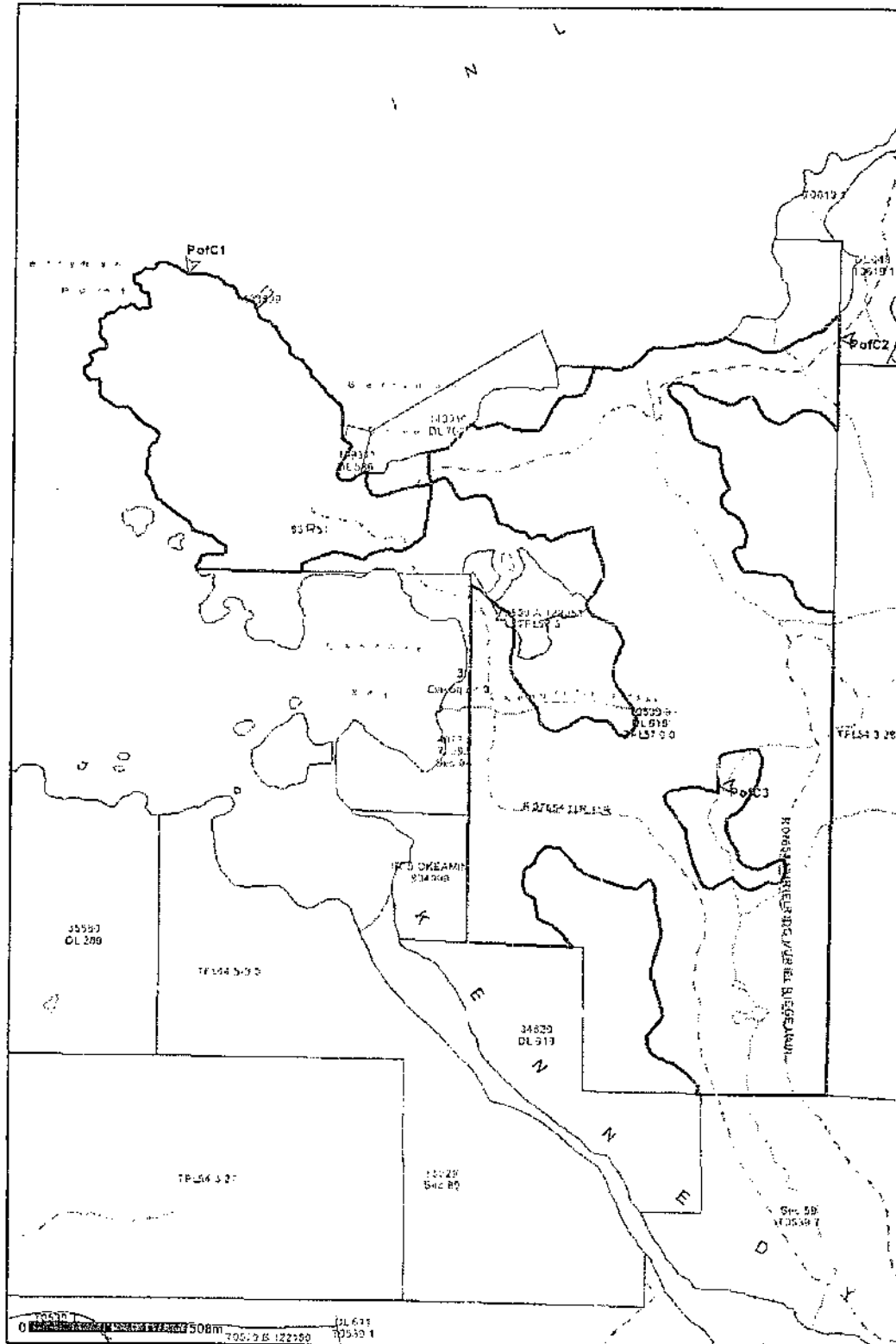
[Feedback](#) [Disclaimer](#) [Privacy](#) [Copyright](#)

Ministry of Forests &amp; Range



MAP OF : Eliminated Area for T0539 (shown in bold black)

FOREST REGION : RCO FOREST DISTRICT : CSI	TSA : 28 LAND DISTRICT : CLAYOQUOT DISTRICT	PULPWOOD AGREEMENT :	MGT UNIT TYPE : TREE FARM LICENCE MGT UNIT NO : 57
ESF SUBMISSION ID : 412205 BCGS MAPSHEET NO : 92F 012	SCALE : 1:20000 at A Size Area (Ha): 249.395	UTM : 10 NAD : NAD 83	DRAWN BY : FTA DATE : Dec 6, 2007



Legend

- Tenure Application
- Tenure Road Application
- Retired Tenure Road
- P of C
- P of T
- Tenure Feature
- Range
- TFL
- Provincial Forest
- Forest Service Road
- Highway
- Municipal Road
- Non Status Road
- Recreation Trails
- Road Permit
- SUP Road
- Right of Way
- Schedule B CP Road
- Mineral Tenure Points
- Cries
- Waterbodies
- River/Stream
- Coastline / Island

3 (249.395 Ha)  
PotC1 UTM10 304859, 5448189  
PotC2 UTM10 304859, 5448189  
PotC3 UTM10 304859, 5448189

[Tenure](#) [/](#) [CPHVA](#) [/](#) [Data Cleanup](#) [/](#) [App](#) [/](#) [Type](#) [/](#) [A05 - Timber Licence](#) [/](#) [EAC](#) [/](#) [Sale](#) [/](#) [Tenure App](#) [/](#) [Delete](#) [/](#) [G Supply](#) [/](#) [G Rights](#) [/](#) [G Permits](#) [/](#) [TL Block](#) [/](#) [CP/CE Elimination](#) [/](#) [Rest. Project](#) [/](#) [Sale Tenure](#) [/](#) [Road history](#)

FTA952 - Tenure Application Detail

File: T0539    Go: Type: A05 - Timber Licence    Admin Org: RCC - Coast Forest Region  
CPHVA ID:    File Status: HI - issued    As of: 1980-01-01  
Award Date: 1980-01-01    Expiry Date: 2025-07-31  
Licensee: 00115366 00 JISAAK FOREST RESOURCES LIMITED

1 row returned

[Back](#)   [Back To Search](#)

Tenure Application

ID	Description	Purpose	Feature Type	TL Block	Area (ha)	Feature Image	
127608	FTA Data Cleanup	New	Timber Licence Elimination Map Block	1	25,2388	Y	<a href="#">Map View</a>

[Feedback](#) [Disclaimer](#) [Privacy](#) [Copyright](#)

Ministry of Forests & Range

[illegible]Page 157 of 292



**Generate Report :  
Detail**

Identifier: All  
Report Description:

This report may contain information of a confidential and sensitive nature.  
Please protect the information accordingly.

**Interest**

ILRR Interest Identifier:	1426366	Interest Status:	REQUESTED
Issuing Agency Identifier:	15	Sensitive Record:	N
Interest Type:	TREE FARM LICENCE		
DPR Registry Name:	FOREST TENURE REGISTRY		
DPS System ID:	FOREST TENURE ADMINISTRATION		
Interest Description:			
Issuing Agency Description:	Ministry of Forests and Range		
Issuing Agency Interest ID:	1463176		
Responsible Agency Description:	Ministry of Forests and Range		
Interest Area in Hectares:	46.6565	Area Calculated:	Y
Conditions and Restrictions:			

Interest Date:		Request Date:	
Term Start Date:		Term End Date:	
Term Duration:		Term Duration Units:	
Term Details:			

**Business Keys**

Surrogate ID	1463176
CUTTING PERMIT ID	130
FOREST FILE ID	TFL54

**Interest Holders**

No information on record




**Locations**


Issuing Agency Location ID:	779102 - Pending	Accuracy:	
Regulatory Approval Date:	2008/09/06	Source System Recording Date:	2008/09/04
Expiry Date:			
Location Description:			
Legal Description:			
Upper Vertical Measurement:			
Lower Vertical Measurement:			

Tenure | CP Map | Cal Back | Area Edit | Area Client | AAC | Schedule | Tenure Audit | Notes |  
G Relation | H Relation | Cxy Relation | U. Re | CRRG Award | Per Forest | Stand Break | Road History |

## FTA100 - Tenure

Back | Back To Search | Add New

File: TFL54  Go Status: HI - Issued \* As of: 1992-04-30  \*  
Type: A01 - 100% Crown Land \* Admin Org: BC Forest Management \* Notes(s) Attached  
Licensee: 00152341 00 MA-MOOK NATURAL RESOURCES LTD. Sec. Licensee? N  
Mgmt Unit: T 54  \* TFL 54 Maquinna

Award Date: 1992-04-30 Term: yr mo Expires: 100-04-30  
Rep.Count: 3 Replacement Date: 2027-05-31  Reason:  
Designate: 54/

Licence (ha): 60,985.0  
Schedule A AAC(m<sup>2</sup>): 150 Schedule B AAC(m<sup>2</sup>): 65,609 Total AAC(m<sup>2</sup>): 66,759

Save

Feedback | Disclaimer | Privacy | Copyright

Ministry of Forests & Range

[Tenure](#) [CP/Mark](#) [Quota](#) [Assn Files](#) [Assn Data](#) [AAC](#) [Site Info](#) [Tenure Appl](#) [Notes](#)  
[G Rotation](#) [H Rotation](#) [Cov Rotation](#) [TL 10](#) [CP/GR Amend](#) [Bnd Record](#) [Sched Bnd](#) [Road History](#)

## FTA902 - Cutting Permit Details

File: TFL54 Type: A02 - Tree Farm Licence Admin Org: RCO - Coast Forest Region  
CP/HVA ID: 130 File Status: HI - Issued As of: 1992-04-30  
Award Date: 1991-12-19 Expiry Date: 2027-05-31  
Licensee: 00152841 00 MA-MOOK NATURAL RESOURCES LTD

[Back](#) [Back To Search](#)

CP: PI - Pending Issuance \* As of: 2008-09-04 \*  
Mark: 54/130 District: \* Zone: \*  
Location: CP130 Kennedy Schedule B (ha): Schedule A (ha):  
Issue Date: \* Mark Term: 0 yr 0 mo Expires: \*  
Extension Count: Extended Date: Reason:  
Quota Type: A - Normal replaceable AAC \* Salvage Type: \*  
Catastrophic: No \* Deciduous: No Cruise Based (Y/N): No \*  
Mgmt Unit: \*  
Compliance Method: 5 - 4 Corner Marking to Site, 100 \* Instrument: H - Hammer \* Land Region:

[Print CP Approval](#)

[Harvest History](#)

[Feedback](#) [Disclaimer](#) [Privacy](#) [Copyright](#)

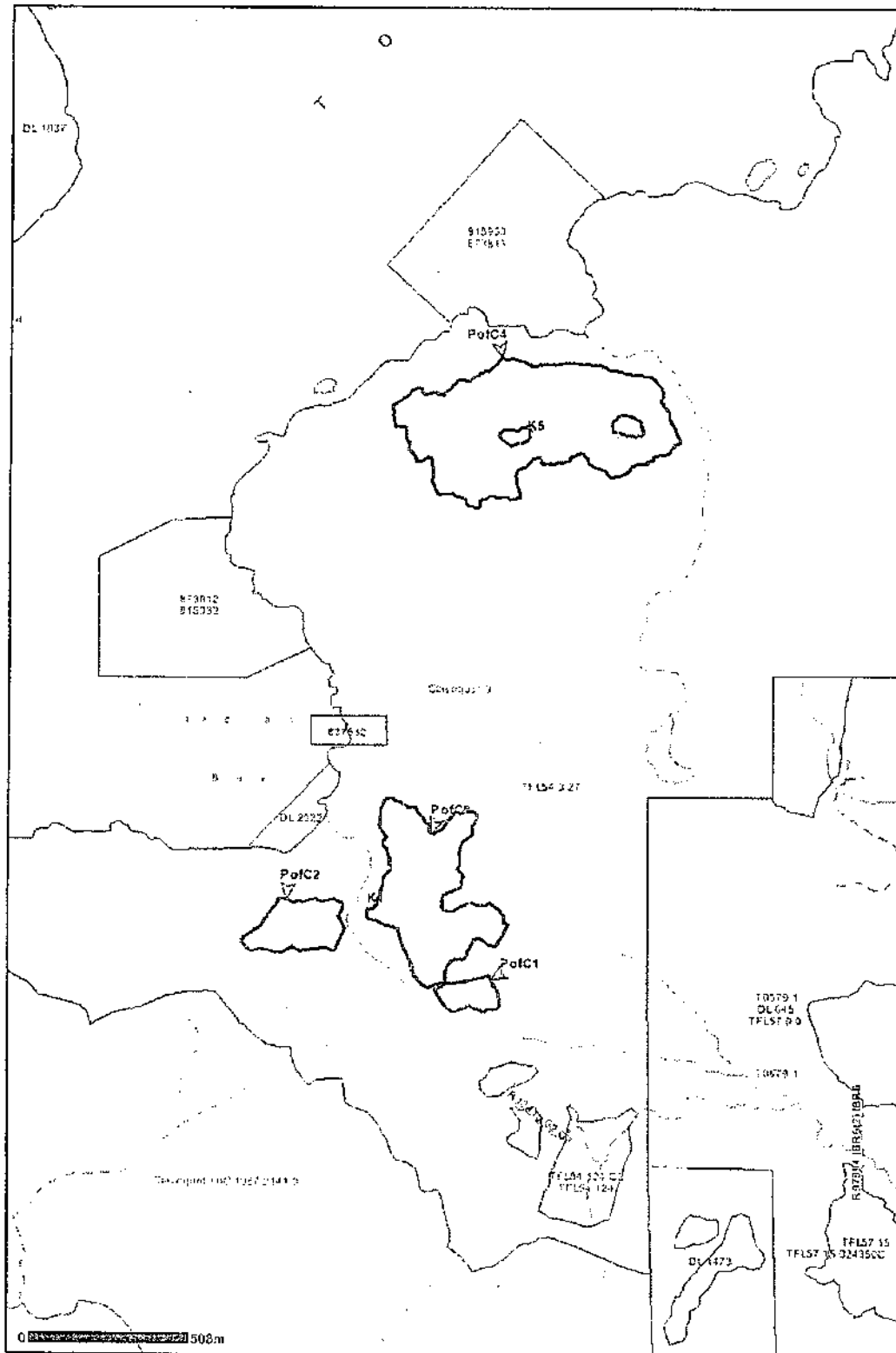
Ministry of Forests & Range



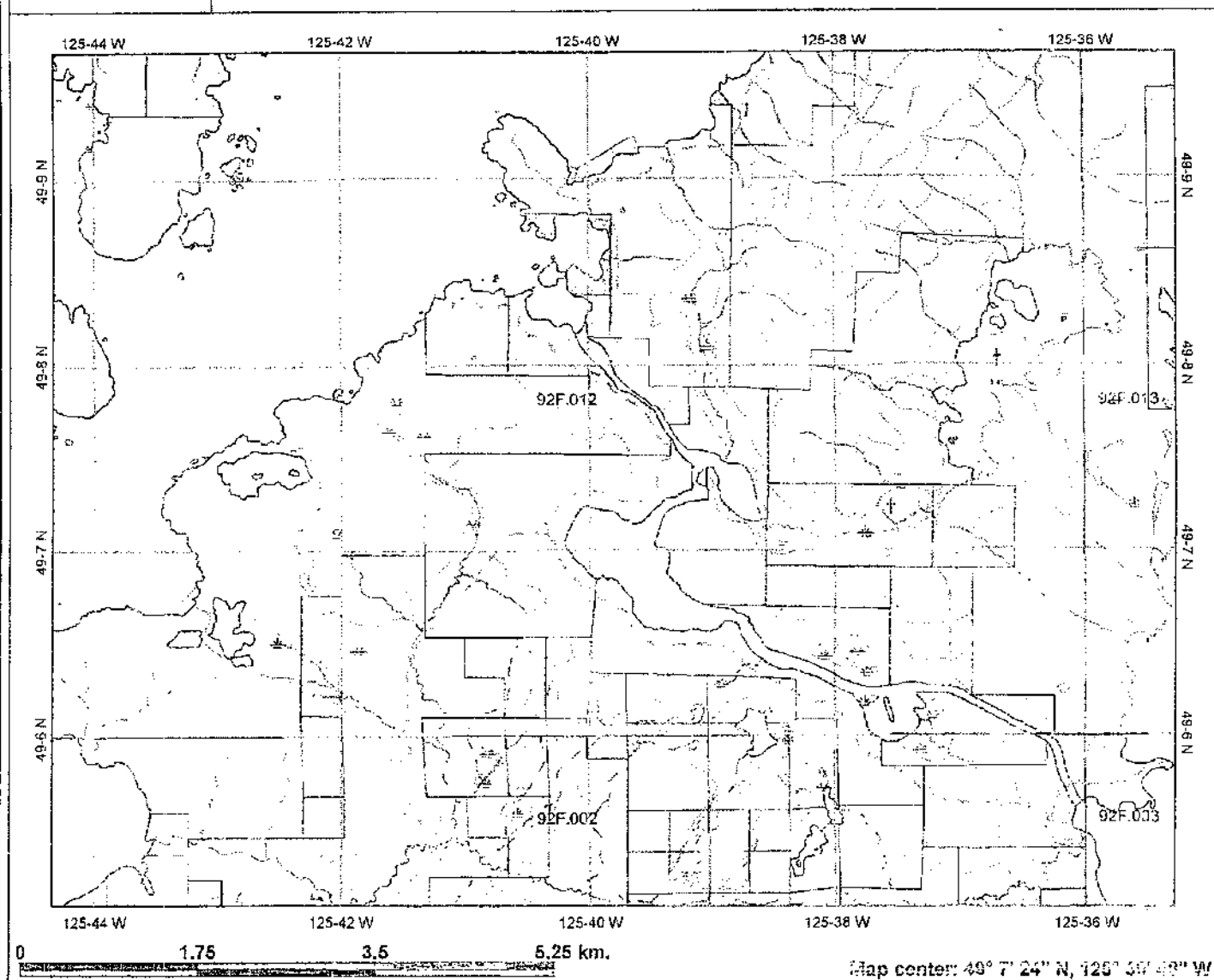
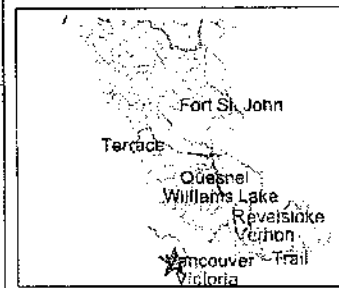
MAP OF : TFL54 CP 130 (shown in bold black)			
FOREST REGION : RCO FOREST DISTRICT : DSI	TSA : 36 LAND DISTRICT : CLAYOQUOT DISTRICT	PULPWOOD AGREEMENT :	MGT UNIT TYPE : TREE FARM LICENCE MGT UNIT NO. : 54
ESF SUBMISSION ID : 499656 BCGS MAPSHEET NO : 92F.012	SCALE : 1:20000 at A Size Area (Ha): 46 656	UTM : 10 NAD : NAD 83	DRAWN BY : FTA DATE : Sep 4, 2008



Legend	
	Tenure Application
	Tenure Road Application
	Retired Tenure Road
	P of C
	P of T
	Tenure Feature
	Range
	TFL
	Provincial Forest
	Forest Service Road
	Highway
	Municipal Road
	Non Status Road
	Recreation Trail
	Road Permit
	SUP Road
	Right of Way
	Schedule B CP Road
	Mineral Tenure Points
	Cities
	Waterbodies
	River/Stream
	Coastline / Island
<p>K1 (19,991 Ha)  PofC1 UTM10 302046, 5442556  PofC2 UTM10 301396, 5443219  PofC3 UTM10 301872, 5443418  K5 (26,665 Ha)  PofC4 UTM10 302157, 5444556  PofC5 UTM10 302239, 5444704  PofC6 UTM10 302503, 5444710</p>	



# TFL 54 Cutting Permit 130



## Legend

- ☐ Land Act Crown Grants
- ☐ Surveyed Parcel Base - Cadastre
- ☐ Transportation - Points (TRIM)
- ☐ Helipad
- ☐ Transportation - Lines (TRIM)
- ☐ Airfield
- ☐ Airport
- ☐ Airstrip
- ☐ Airport Abandoned
- ☐ Ferry Route
- ☐ Road (Gravel Undivided) - 1 Lane
- ☐ Road (Gravel Undivided) - 2 Lanes
- ☐ Road (Gravel Undivided) - U/C - 1 Lane
- ☐ Road (Gravel Undivided) - U/C - 2 Lanes
- ☐ Road (Paved Divided) - Not Elevated - 1 Lane Each Way
- ☐ Road (Paved Divided) - Not Elevated - 2 Lanes Each Way
- ☐ Road (Paved Divided) - U/C - Not Elevated - 2 Lanes Each Way
- ☐ Road (Paved Undivided) - Not Elevated - 1 Lane
- ☐ Road (Paved Undivided) - Not Elevated - 2 Lanes
- ☐ Road (Paved Undivided) - Not Elevated - 4 Lanes
- ☐ Road (Paved Undivided) - U/C - Not Elevated - 4 Lanes
- ☐ Road (Unimproved)
- ☐ Cut (Roadway)
- ☐ Embankment/Fill (Roadway)
- ☐ Trail
- ☐ Bridge - Foot
- ☐ Bridge - Trestle
- ☐ Tunnel
- ☐ Bridge
- ☐ Rail Line (Double Track)

Scale: 1:59,515

This map is a user generated static output from an internet mapping site and is for general reference only. Data layers that appear on this map may or may not be accurate, current, or otherwise reliable. THIS MAP IS NOT TO BE USED FOR NAVIGATION.

Map center: 49° 7' 24" N, 125° 36' 48" W

[Tenure](#) [CP/MAP](#) [Cut Block](#) [Assoc. Files](#) [Assoc. Chkpt](#) [AAC](#) [Sale Info](#) [Tenure Appl.](#) [Notes](#)  
[G. Property](#) [Rotation](#) [Cov. Rotation](#) [TLEB](#) [CP/CE Amend.](#) [Rec. Project](#) [Scn. Branch](#) [Road History](#)

## FTA100 - Tenure

[Back](#) [Back To Search](#) [Add New](#)

File: TFL57 [Go](#) Status: HI - Issued \* As of: 2000-06-22 \*  
Type: 1001 1001 Forest Licence \* Admin Org: British Columbia Ministry of Forests \* Note(s) Attached  
Licensee: 00115306 00 IISAAK FOREST RESOURCES LIMITED Sec. Licensee? N  
Mgmt Unit: T 57 [Go](#) \* TFL 57 C'ayoquol

Award Date: 1999-01-01 Term: yr mo Expires: 2019-01-01  
Rep.Count: Replacement Date: [Go](#) Reason:  
Designate: 57/

Licence (ha): 87,393.0  
Schedule A AAC(m<sup>3</sup>): 12,628 Schedule B AAC(m<sup>3</sup>): 97,762 Total AAC(m<sup>3</sup>): 110,390

[Save](#) [Cancel](#) [Back](#)

[Feedback](#) [Disclaimer](#) [Privacy](#) [Copyright](#)

Ministry of Forests & Range

**Generate Report :  
Detail**

Identifier: All  
Report Description:

This report may contain information of a confidential and sensitive nature.  
Please protect the information accordingly.

**Interest**

ILRR Interest Identifier:	1009652	Interest Status:	ACTIVE
Issuing Agency Identifier:	15	Sensitive Record:	N
Interest Type:	TREE FARM LICENCE		
DPR Registry Name:	FOREST TENURE REGISTRY		
DPS System ID:	FOREST TENURE ADMINISTRATION		
Interest Description:			
Issuing Agency Description:	Ministry of Forests and Range		
Issuing Agency Interest ID:	296968		
Responsible Agency Description:	Ministry of Forests and Range		
Interest Area in Hectares:	5.8142	Area Calculated:	Y
Conditions and Restrictions:			

Interest Date:		Request Date:	
Term Start Date:	2005/07/26	Term End Date:	2009/07/25
Term Duration:		Term Duration Units:	
Term Details:			

**Business Keys**

Surrogate ID	296968
CUTTING PERMIT ID	10
FOREST FILE ID	TFL57

**Interest Holders**

No information on record

**Locations**

Issuing Agency Location ID:	254857	Accuracy:	
Regulatory Approval Date:	2008/07/06	Source System Recording Date:	
Expiry Date:			
Location Description:			
Legal Description:			
Upper Vertical Measurement:			
Lower Vertical Measurement:			

# TFL 57 Cutting Permit 10

Map center: 49° 7' 42" N, 125° 39' 8" W

### Legend

- ☐ Land Act Crown Grants
- ☐ Surveyed Parcel Base - Cadastre
- Transportation - Points (TRIM)**
- ⊙ Heliport
- Transportation - Lines (TRIM)**
- ~ Airfield
- ~ Airport
- ~ Airstrip
- ~ Airport Abandoned
- ~ Ferry Route
- ~ Road (Gravel Undivided) - 1 Lane
- ~ Road (Gravel Undivided) - 2 Lanes
- ~ Road (Gravel Undivided) - UIC - 1 Lane
- ~ Road (Gravel Undivided) - UIC - 2 Lanes
- ~ Road (Paved Divided) - Not Elevated - 1 Lane Each Way
- ~ Road (Paved Divided) - Not Elevated - 2 Lanes Each Way
- ~ Road (Paved Divided) - UIC - Not Elevated - 2 Lanes Each Way
- ~ Road (Paved Undivided) - Not Elevated - 1 Lane
- ~ Road (Paved Undivided) - Not Elevated - 2 Lanes
- ~ Road (Paved Undivided) - Not Elevated - 4 Lanes
- ~ Road (Paved Undivided) - UIC - Not Elevated - 4 Lanes
- ~ Road (Unimproved)
- ~ Cut (Roadway)
- ~ Embankment/Fill (Roadway)
- ~ Trail
- ~ Bridge - Foot
- ~ Bridge - Trestle
- ~ Tunnel
- ~ Road Line (Machine Track)

Scale: 1:52,102

This map is a user generated static output from an Internet mapping site and is for general reference only. Data layers that appear on this map may or may not be accurate, current, or otherwise reliable. THIS MAP IS NOT TO BE USED FOR NAVIGATION.

This map is a user generated static output from an Internet mapping site and is for general reference only. Data layers that appear on this map may or may not be accurate, current, or otherwise reliable. THIS MAP IS NOT TO BE USED FOR NAVIGATION.



**Generate Report :  
Detail**

Identifier: All  
Report Description:

This report may contain information of a confidential and sensitive nature.  
Please protect the information accordingly.

**Interest**

ILRR Interest Identifier:	1191102	Interest Status:	ACTIVE
Issuing Agency Identifier:	15	Sensitive Record:	N
Interest Type:	TREE FARM LICENCE		
DPR Registry Name:	FOREST TENURE REGISTRY		
DPS System ID:	FOREST TENURE ADMINISTRATION		
Interest Description:			
Issuing Agency Description:	Ministry of Forests and Range		
Issuing Agency Interest ID:	297874		
Responsible Agency Description:	Ministry of Forests and Range		
Interest Area in Hectares:	74.1526	Area Calculated:	Y
Conditions and Restrictions:			

Interest Date:		Request Date:	
Term Start Date:	2006/12/13	Term End Date:	2010/12/12
Term Duration:		Term Duration Units:	
Term Details:			

**Business Keys**

Surrogate ID	297874
CUTTING PERMIT ID	15
FOREST FILE ID	TFL57

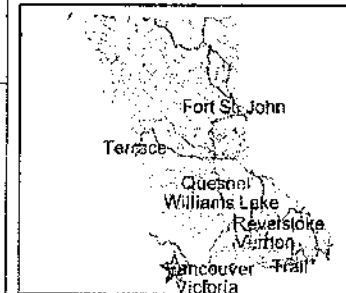
**Interest Holders**

No information on record

**Locations**

Issuing Agency Location ID:	394214	Accuracy:	
Regulatory Approval Date:	2008/07/06	Source System Recording Date:	
Expiry Date:			
Location Description:			
Legal Description:			
Upper Vertical Measurement:			
Lower Vertical Measurement:			

# TFL 57 Cutting Permit 15

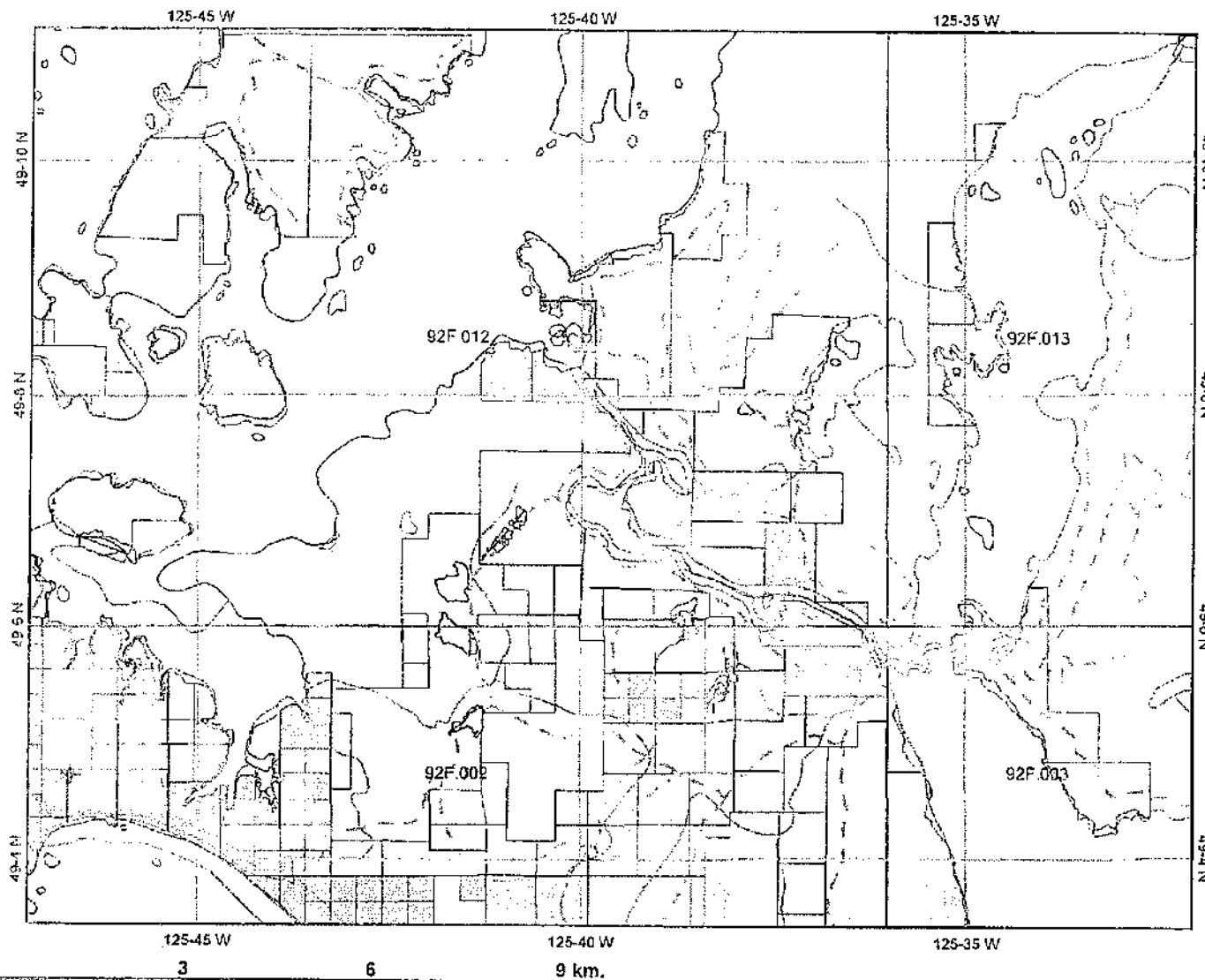


## Legend

- ☐ Land Act Crown Grants
- ☐ Surveyed Parcel Base - Cadastre
- Transportation - Points (1:250K)
  - Airfield
  - Anchorage - Seaplane
  - Ferry Route
  - Helipoint
  - Seaplane Base
  - Air Field
  - Airport
  - Air Feature - Condition Unknown
  - Airport Abandoned
- Transportation - Lines (1:250K)
  - Ferry Route
  - Aerial Cableway
  - Road (Gravel Undivided) - 1 Lane
  - Road (Gravel Undivided) - 3 Lanes
  - Road - Paved lanes 2 or More Divided
  - Road (Paved Undivided) - Not Elevated - 1 Lane
  - Road (Paved Undivided) - Not Elevated - 2 Lanes
  - Road - Paved lanes 3 or More Undivided
  - Road (Unimproved)
  - Road - Loose access Dry Weather
  - Road (Winter Road)
  - Road - Paved lanes 2 Undivided
  - Road - Paved lanes 2 Undivided UIC
  - Road - Paved Divided access Non Standard
  - Track - Cart/Tractor
  - Causeway (Railway)
  - Cut (Roadway)
  - Trail
  - Tunnel
  - Bridge
  - Rail Line - Narrow Gauge - Single



Scale: 1:99,433



This map is a user generated static output from an Internet mapping site and is for general reference only. Data layers that appear on this map may or may not be accurate, current, or otherwise reliable. THIS MAP IS NOT TO BE USED FOR NAVIGATION.

Tenure Search  
FTA001 - Tenure Search  
Timber Mark Search

Cut Block Search

Admin Org Unit: \*\*

Range Unit/Pasture Search


Recreation Search/FLL44

Fileables Search

Client Number: 

Client Type:

Assoc. File & ID:

Issue Date From:  To 

Salvage:

Sort By: ☒ Admin Org ☐ Client Name ☐ File Type


Mgmt Unit: 

Tenure Type:

File Status:

Client Name:

File/Project Name:

Expiry Date From:  To 

Cash Sale:

1 rows returned

Admin Org Unit	Name	Client		Type	ID	Status	File		
		Type	Type				Issue Date	Expiry Date	
RCO	WESTERN FOREST PRODUCTS INC.	A - Licensee	A02	TFL44	HI - Issued		1980-01-01	2024-07-31	<input type="button" value="Details"/>

[Feedback](#) [Disclaimer](#) [Privacy](#) [Copyright](#)

Ministry of Forests & Range




cutting permits in AOI  
are inactive/have been  
"closed"


Ministry of Forests &amp; Range

[Tenure](#) [CP/Mark](#) [Cut Block](#) [Assoc. Files](#) [Assoc. Client](#) [AAC](#) [Sale Info](#) [Tenure Appl](#) [Notes](#)  
[G Rotation](#) [H Rotation](#) [Copy Rotation](#) [TL Blk](#) [CP/CB Amend](#) [Rec Project](#) [Sch. Bunch](#) [Road History](#)

## FTA100 - Tenure

[Back](#) [Back To Search](#) [Add New](#)

**File:** TFL44 [Go](#) **Status:** HI - Issued **\* As of:** 1992-04-23    
**Type:** [Add New Tenure](#) **\* Admin Org:** [BCFO - British Columbia](#) **\* Note(s) Attached**  
**Licensee:** 00149081 00 WESTERN FOREST PRODUCTS INC. **Sec. Licensee? N**  
**Mgmt Unit:** T 44 [Go](#)  **TFL 44 Alberni**

**Award Date:** 1992-04-23 **Term:** 20 yr 0 mo **Expires:** 2012-04-23  
**Rep.Count:** 2 **Replacement Date:** 2024-07-31  **Reason:**  
**Designate:** 44/

---

<b>Licence (ha):</b>	239,719.0			
<b>Schedule A AAC(m<sup>3</sup>):</b>	298,575	<b>Schedule B AAC(m<sup>3</sup>):</b>	608,669	<b>Total AAC(m<sup>3</sup>):</b> 907,244

[Go Back](#) [Save](#) [Print](#) [Refresh](#)

[Feedback](#) [Disclaimer](#) [Privacy](#) [Copyright](#)

[Ministry of Forests](#)

## Aids & Sections



Albani East  
Working Circle

Alberici West  
Working Circle

## Generate Report : Detail



Identifier: All  
Report Description:

This report may contain information of a confidential and sensitive nature.  
Please protect the information accordingly.

### Interest

ILRR Interest Identifier:	682885	Interest Status:	ACTIVE
Issuing Agency Identifier:	6	Sensitive Record:	N
Interest Type:	ROAD PERMIT		
DPR Registry Name:	FOREST TENURE REGISTRY		
DPS System ID:	FOREST TENURE ADMINISTRATION		
Interest Description:			
Issuing Agency Description:	Ministry of Forests		
Issuing Agency Interest ID:	174778		
Responsible Agency Description:	Ministry of Forests and Range		
Interest Area in Hectares:		Area Calculated:	Y
Conditions and Restrictions:			

Interest Date:		Request Date:	
Term Start Date:	1995/09/08	Term End Date:	
Term Duration:		Term Duration Units:	
Term Details:			

### Business Keys

Surrogate ID	174778
FOREST FILE ID	R07652

### Interest Holders

No information on record

### Locations



Issuing Agency Location ID:	32224	Accuracy:	
Regulatory Approval Date:	2008/06/02	Source System Recording Date:	
Expiry Date:			
Location Description:			
Legal Description:			
Upper Vertical Measurement:			
Lower Vertical Measurement:			

Issuing Agency Location ID:	412757	Accuracy:	
Regulatory Approval Date:	2008/06/02	Source System Recording Date:	
Expiry Date:			
Location Description:			
Legal Description:			
Upper Vertical Measurement:			
Lower Vertical Measurement:			

[Tenure](#) [GPMBR](#) [DMB](#) [Azm. Data](#) [Azm. Comm](#) [AAC](#) [Spec. Lic.](#) [Transfer/Upd](#) [Report](#)  
[G. Related](#) [H. Related](#) [Gov. Related](#) [T. Data](#) [CPDD Approval](#) [Mgt. Related](#) [Sales/Phy.](#) [Road History](#)

## FTA100 - Tenure

[Back](#) [Back To Search](#) [Add New](#)

**File:** [R07652](#) [Go](#) **Status:** HI - Issued **As of:** 2008-08-15  **Type:** [see link](#) **Admin Org:** [see link](#) **Permittee:** 00115366 00 HISAAC FOREST RESOURCES LIMITED **District:** DSI - South Island Forest Dist **Sec. Licensee?** N **Mgmt Unit:** T 57 [see link](#) **TFL 57 Clayoquot** **Zone:** 1 **Award Date:** [see link](#) **Expires:**  **Location:** [see link \*\*Security Deposit Type:\*\* \*\*Amount:\*\* \*\*Other Deposit Type:\*\* \*\*Amount:\*\* \*\*Ownership:\*\* N \*\*Current \(km\):\*\* 131.02 \*\*BCTS Fund:\*\* N \*\*BCTS Org:\*\* \*\*Mark Issued:\*\* N \*\*Quota Type:\*\* J - Non-Quota Timber sold in a TS \*\*Catastrophic:\*\* N \*\*Deciduous:\*\* N \*\*Cruise Based:\*\* N \*\*Compliance Method:\*\* \*\*Instrument:\*\* \*\*Land Region:\*\*](#)

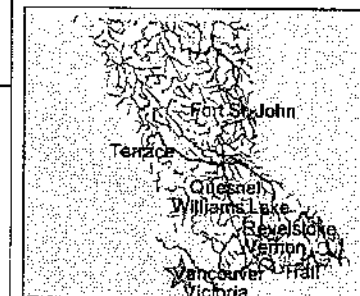
[Harvest History](#)

[Feedback](#) [Disclaimer](#) [Privacy](#) [Copyright](#)

Ministry of Forests & Range



# Road Permit R07652 Iisaak Forest Resources LTD

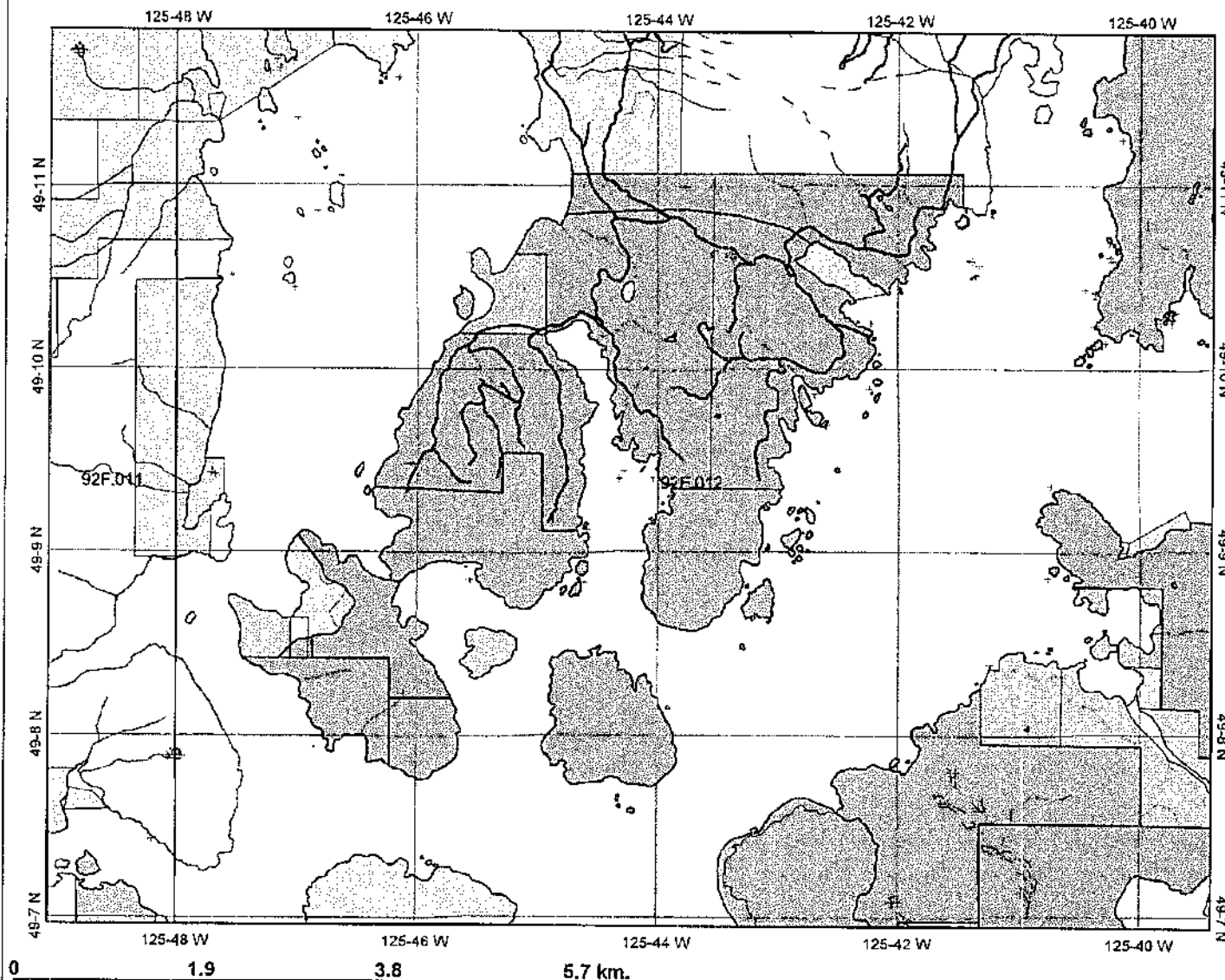


## Legend

- ☐ Land Act Crown Grants
- ☐ Surveyed Parcel Base - Cadastre
- ☐ Transportation - Points (TRIM)
- ☒ Helipad
- ☐ Transportation - Lines (TRIM)
- ☒ Airfield
- ☒ Airport
- ☒ Airstrip
- ☒ Airport Abandoned
- ☒ Ferry Route
- ☒ Road (Gravel Undivided) - 1 Lane
- ☒ Road (Gravel Undivided) - 2 Lanes
- ☒ Road (Gravel Undivided) - U/C - 1 Lane
- ☒ Road (Gravel Undivided) - U/C - 2 Lanes
- ☒ Road (Paved Divided) - Not Elevated - 1 Lane Each Way
- ☒ Road (Paved Divided) - Not Elevated - 2 Lanes Each Way
- ☒ Road (Paved Divided) - U/C - Not Elevated - 2 Lanes Each Way
- ☒ Road (Paved Undivided) - Not Elevated - 1 Lane
- ☒ Road (Paved Undivided) - Not Elevated - 2 Lanes
- ☒ Road (Paved Undivided) - Not Elevated - 4 Lanes
- ☒ Road (Paved Undivided) - U/C - Not Elevated - 4 Lanes
- ☒ Road (Unimproved)
- ☒ Cut (Roadway)
- ☒ Embankment/Fill (Roadway)
- ☒ Trail
- ☒ Bridge - Foot
- ☒ Bridge - Trestle
- ☒ Tunnel
- ☒ Bridge
- ☒ Rail Line (Double Track)



Scale: 1:63,342



This map is a user generated static output from an Internet mapping site and is for general reference only. Data layers that appear on this map may or may not be accurate, current, or otherwise reliable. THIS MAP IS NOT TO BE USED FOR NAVIGATION.

**Generate Report :  
Detail**

Identifier: All  
Report Description:

This report may contain information of a confidential and sensitive nature.  
Please protect the information accordingly.

**Interest**

ILRR Interest Identifier:	710120	Interest Status:	ACTIVE
Issuing Agency Identifier:	6	Sensitive Record:	N
Interest Type:	SPECIAL USE PERMIT		
DPR Registry Name:	FOREST TENURE REGISTRY		
DPS System ID:	FOREST TENURE ADMINISTRATION		
Interest Description:			
Issuing Agency Description:	Ministry of Forests		
Issuing Agency Interest ID:	195734		
Responsible Agency Description:	Ministry of Forests and Range		
Interest Area in Hectares:	2.7898	Area Calculated:	Y
Conditions and Restrictions:			

Interest Date:		Request Date:	
Term Start Date:	1992/12/10	Term End Date:	2012/12/09
Term Duration:		Term Duration Units:	
Term Details:			

**Business Keys**

Surrogate ID	195734
FOREST FILE ID	519323

**Interest Holders**

No information on record

**Locations**

Issuing Agency Location ID:	57766	Accuracy:	
Regulatory Approval Date:	2008/05/15	Source System Recording Date:	
Expiry Date:			
Location Description:			
Legal Description:			
Upper Vertical Measurement:			
Lower Vertical Measurement:			

[Tenure](#) [QR/Mgmt](#) [Call Back](#) [App. Flow](#) [App. Chart](#) [AWO](#) [Spec. Info](#) [Tenure App.](#) [News](#)  
[G. Relation](#) [H. Relation](#) [Cov. Relation](#) [H. Rpt.](#) [Cov. Rpt.](#) [Ten. Project](#) [Data Query](#) [Data Entry](#)

## FTA100 - Tenure

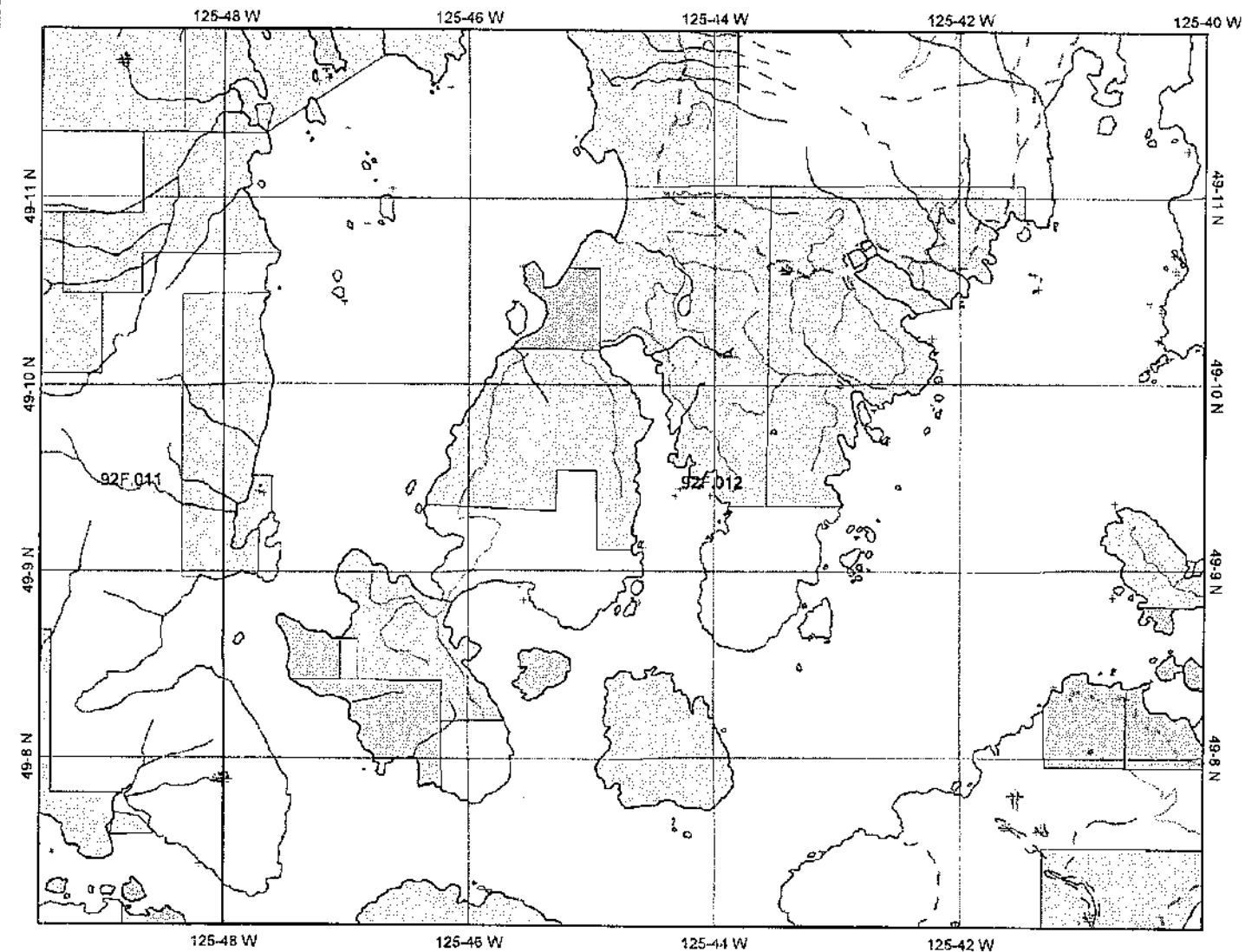
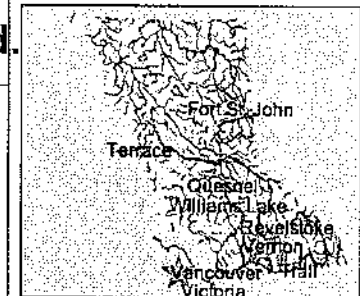
[Back](#) [Back To Search](#) [Add New](#)

File: **S19323** [Go](#) Status: **HI - Issued** ☆ As of: 1992-09-14 ☆  
 Type: **001528-11 00 MA MOOK NATURAL RESOURCES LTD.** ☆ Admin Org: **DSI - South Island Forest Dist** ☆  
 Permittee: **001528-11 00 MA MOOK NATURAL RESOURCES LTD.** District: **DSI - South Island Forest Dist** ☆ Sec. Licensee? **N**  
 Mgmt Unit: **U 33** ☆ Arrowsmith TSA Zone: **N/A** ☆  
 Award Date: **1992-09-14** Term: **5** yr **0** mo Expires: **1997-09-14**  
 Ext. Count: **5** Extended Date: 2012-12-09 Reason: **X - Miscellaneous**  
 Location: **Rankin Cove** Sched B (ha):  
 Purpose: **14 - Dryland Soil** ☆ Annual Rent Fee: **1320 00**  
 Security Deposit Type: Amount:  
 Other Deposit Type: Amount:

[Feedback](#) [Disclaimer](#) [Privacy](#) [Copyright](#)

Ministry of Forests & Range

# Special use Permit S19323 - Ma-mook Natural Resources Ltd.



0 1.8 3.6 5.4 km.

Map center: 49° 9' 30" N, 125° 44' 45" W

## Legend

- Land Act Crown Grant
- Surveyed Parcel Base - Cadastre
- Transportation - Points (TRIM)
- Holipad
- Transportation - Lines (TRIM)
- Airfield
- Airport
- Airstrip
- Airport Abandoned
- Ferry Route
- Road (Gravel Undivided) - 1 Lane
- Road (Gravel Undivided) - 2 Lanes
- Road (Gravel Undivided) - U/C - 1 Lane
- Road (Gravel Undivided) - U/C - 2 Lanes
- Road (Paved Divided) - Not Elevated - 1 Lane Each Way
- Road (Paved Divided) - Not Elevated - 2 Lanes Each Way
- Road (Paved Divided) - U/C - Not Elevated - 2 Lanes Each Way
- Road (Paved Undivided) - Not Elevated - 1 Lane
- Road (Paved Undivided) - Not Elevated - 2 Lanes
- Road (Paved Undivided) - Not Elevated - 4 Lanes
- Road (Paved Undivided) - U/C - Not Elevated - 4 Lanes
- Road (Unimproved)
- Cut (Roadway)
- Embankment/Fill (Roadway)
- Trail
- Bridge - Foot
- Bridge - Trestle
- Tunnel
- Bridge
- Rail line / Derris Track



Scale: 1:62,241

This map is a user generated static output from an Internet mapping site and is for general reference only. Data layers that appear on this map may or may not be accurate, current, or otherwise reliable. THIS MAP IS NOT TO BE USED FOR NAVIGATION.

Tenure | Submit | Site Data | Area Data | Area Total | Area | Sub Area | License Data | Notes |  
| Reliability | H. Reliability | Use Reliability | U. M. | District Areas | Rel. Percent | Gov. Rel. | Rel. Name |

## FTA100 - Tenure

[Back](#) [Back To Search](#) [Add New](#)

File: [TFL54](#) [Go](#) Status: HI - Issued ✱ As of: 1992-04-30 ✱  
Type: TFL 54 - Timber License ✱ Admin Org: ✱ Notation Applied  
Licensee: 00152841 00 MA-MOOK NATURAL RESOURCES LTD. Sec. Licensee? N  
Mgmt Unit: T 54 ✱ TFL 54 Maquinna

Award Date: Term: yr mo Expires: 2027-05-31  
Rep.Count: 3 Replacement Date: 2027-05-31 Reason:  
Designate: 54/

Licence (ha): 60,986.0  
Schedule A AAC(m<sup>3</sup>): 150 Schedule B AAC(m<sup>3</sup>): 66,609 Total AAC(m<sup>3</sup>): 66,759

[Save](#)







[Feedback](#) [Disclaimer](#) [Privacy](#) [Copyright](#)





Ministry of Forests & Range

Tenure | Jur/Mgmt | Gov Back | Appx. Info | Agency Contact | APO | Data Entry | Tenure Appr | Notice |  
| Gov Relation | Ht. Relation | Gov. Relationship | CL Units | CPD/IS Application | Paper Project | State/Minch | Model/History |

## FTA100 - Tenure

Back Back To Search Add New

File:   Status: HI - Issued \* As of: 2000-06-22  \*  
Type:  \* Admin Org:  \* Notices Attached:  
Licensee: 00115366 00 ISAAC FOREST  
RESOURCES LIMITED Sec. Licensee? N  
Mgmt Unit: T 57  \* TFL 57 Clayoquot

Award Date:  Term: yr mo Expires:   
Rep.Count: Replacement Date:  Reason:   
Designate: 57/

Licence (ha): 87,393.8  
Schedule A AAC(m<sup>3</sup>): 12,628 Schedule B AAC(m<sup>3</sup>): 97,762 Total AAC(m<sup>3</sup>): 110,390

Save

Feedback Disclaimer Privacy Copyright



Ministry of Forests & Range


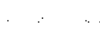
[Home](#) [CPMark](#) [QA/Back](#) [Appr Files](#) [Area Query](#) [AAC](#) [Salvage](#) [Tenure Appr](#) [Notice](#)  
[Q-Related](#) [H-Related](#) [Cay History](#) [TL DB](#) [Default Account](#) [Our Project](#) [Status Query](#) [Report Manager](#)


## FTA902 - Cutting Permit Details



File: TFL57 Type: A02 - Tree Farm Licence Admin Org: RCO - Coast Forest Region  
CP/HVA ID: 17 File Status: HI - Issued As of: 2006-06-22  
Award Date: 1999-10-27 Expiry Date: 2024-07-31  
Licensee: 00115366-00 IISAAK FOREST RESOURCES LIMITED


[Back](#) [Back To Search](#)

CP:  Status: HI - Issued \* As of: 2007-05-29  \*

Mark:  District:  \* Zone: 1 \*


Location: Gunner Cutblock 123155 in Timber Licence T0130 mar Schedule B (ha):  Schedule A (ha): 270.8058

Issue Date:  Mark Term: 5 yr mo Expires: 

Extension Count: 0 Extended Date:  Reason:

Quota Type: A - Normal replaceable AAC \* Salvage Type: \*

Catastrophic: No Deciduous: No Cruise Based (Y/N): No \*

Mgmt Unit: T 57 

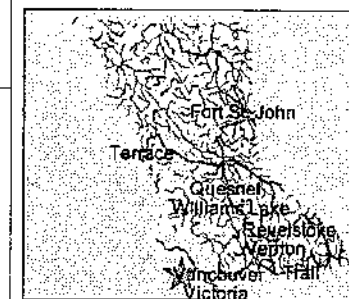
Compliance Method: 5 - 4 Corner Marking to Site, 100 \* Instrument: H - Hammer \* Land Region:

[Print to PDF](#) [Harvest History](#)

[Feedback](#) [Disclaimer](#) [Privacy](#) [Copyright](#)

Ministry of Forests & Range

# TFL 57 Cutting Permit 17

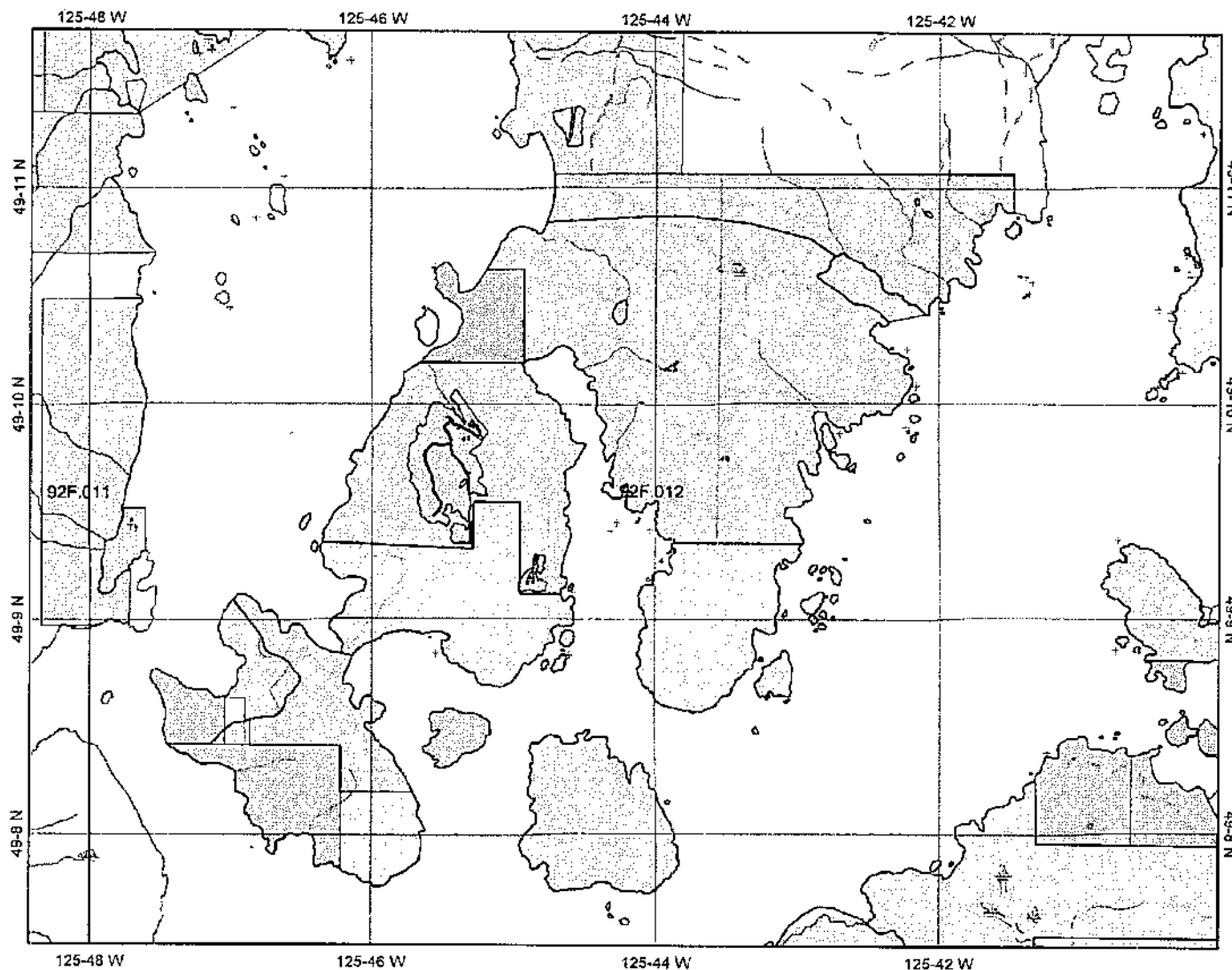


## Legend

- AOI
- Land Act Crown Grants
- Surveyed Parcel Base - Cadastre
- Transportation - Points (TRIM)
- Helipad
- Transportation - Lines (TRIM)
- Airfield
- Airport
- Airstrip
- Airport Abandoned
- Ferry Route
- Road (Gravel Undivided) - 1 Lane
- Road (Gravel Undivided) - 2 Lanes
- Road (Gravel Undivided) - U/C - 1 Lane
- Road (Gravel Undivided) - U/C - 2 Lanes
- Road (Paved Divided) - Not Elevated - 1 Lane Each Way
- Road (Paved Divided) - Not Elevated - 2 Lanes Each Way
- Road (Paved Divided) - U/C - Not Elevated - 2 Lanes Each Way
- Road (Paved Undivided) - Not Elevated - 1 Lane
- Road (Paved Undivided) - Not Elevated - 2 Lanes
- Road (Paved Undivided) - Not Elevated - 4 Lanes
- Road (Paved Undivided) - U/C - Not Elevated - 4 Lanes
- Road (Unimproved)
- Cut (Roadway)
- Embankment/Fill (Roadway)
- Trail
- Bridge - Foot
- Bridge - Trestle
- Tunnel
- Bridge
- Rail Line (Double Track)



Scale: 1:55,054



Map center: 49° 9' 36" N, 125° 44' 13" W

This map is a user generated static output from an Internet mapping site and is for general reference only. Data layers that appear on this map may or may not be accurate, current, or otherwise reliable. THIS MAP IS NOT TO BE USED FOR NAVIGATION.



**Generate Report :  
Detail**

Identifier: All  
Report Description:

This report may contain information of a confidential and sensitive nature.  
Please protect the information accordingly.

**Interest**

ILRR Interest Identifier:	7125/3	Interest Status:	ACTIVE
Issuing Agency Identifier:	6	Sensitive Record:	N
Interest Type:	TIMBER LICENCE		
DPR Registry Name:	FOREST TENURE REGISTRY		
DPS System ID:	FOREST TENURE ADMINISTRATION		
Interest Description:			
Issuing Agency Description:	Ministry of Forests		
Issuing Agency Interest ID:	200626		
Responsible Agency Description:	Ministry of Forests and Range		
Interest Area In Hectares:	4,439.1445	Area Calculated:	Y
Conditions and Restrictions:			

Interest Date:		Request Date:	
Term Start Date:	1980/01/01	Term End Date:	2025/07/31
Term Duration:		Term Duration Units:	
Term Details:			

**Business Keys**

Surrogate ID	200626
FOREST FILE ID	T0130

**Interest Holders**

No information on record

**Locations**

Issuing Agency Location ID:	405659	Accuracy:	
Regulatory Approval Date:	2008/06/27	Source System Recording Date:	
Expiry Date:			
Location Description:			
Legal Description:			
Upper Vertical Measurement:			
Lower Vertical Measurement:			

Issuing Agency Location ID:	405660	Accuracy:	
Regulatory Approval Date:	2008/06/27	Source System Recording Date:	
Expiry Date:			
Location Description:			
Legal Description:			
Upper Vertical Measurement:			
Lower Vertical Measurement:			

Tenure Search  
Timber Mark Search  
Cut Block Search  
Range Unit/Pasture Search  
Recreation Search  
FTA 100 Tenure  
Code Tables Search

Back Back To Search Add New

File: 0013003 Go Status: As of: 1980-01-01  
Type: Admin Org: Ministry of Forests  
Licensee: 00115386-00 ISAAC FOREST RESOURCES LIMITED Sec. Licensee? N  
Mgmt Unit: T 57 TFL 57 Clayoquot

Award Date: Term: yr mo Expires:  
Ext. Count: 1 Extended Date: 2025-07-31 Reason:  
Designate: TAEK

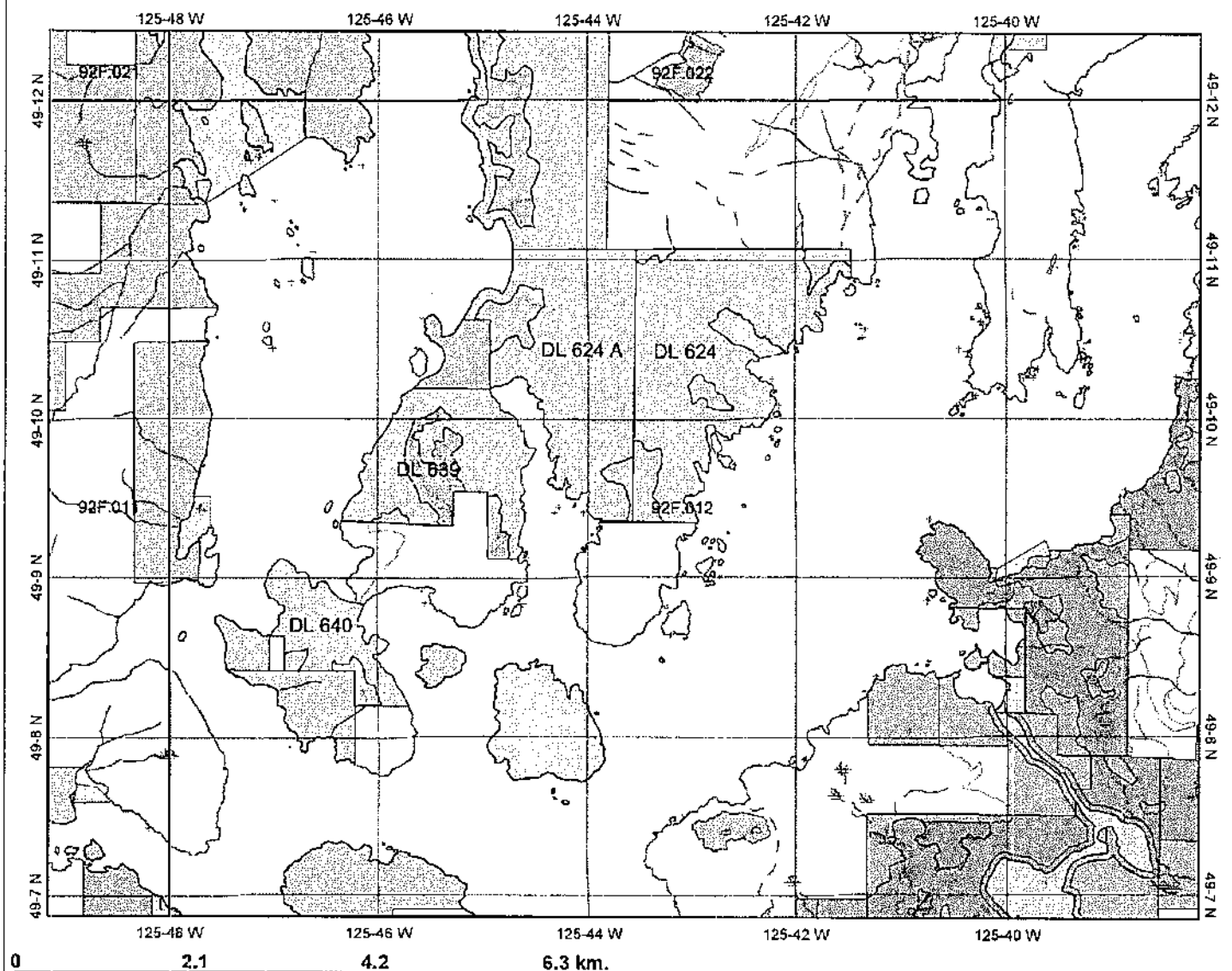
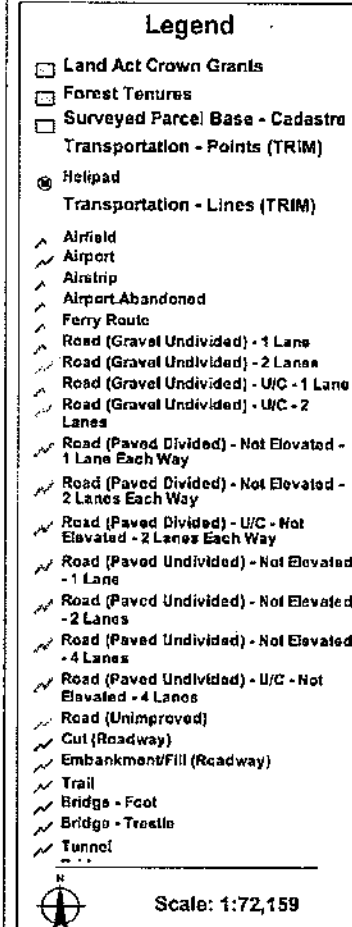
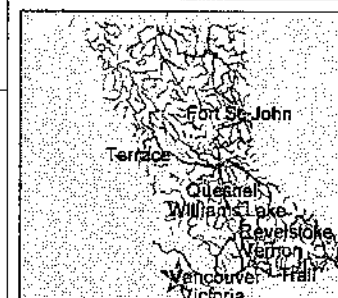
Gross Area(ha):  
Outligned Area(ha): Eliminated Area(ha):

Save

Feedback Disclaimer Privacy Copyright

Ministry of Forests & Range

## T0130 Timber Licence - Iisaak Forest Resources LTD



This map is a user generated static output from an Internet mapping site and is for general reference only. Data layers that appear on this map may or may not be accurate, current, or otherwise reliable. THIS MAP IS NOT TO BE USED FOR NAVIGATION.

[Home](#)
[Search](#)
[Help](#)
[About FTA](#)
[Base Data](#)
[APP](#)
[Licences](#)
[Tenure App](#)
[Help](#)

[G.R. Status](#)
[Initiation](#)
[Data Entry](#)
[Data](#)
[APP](#)
[Base Data](#)
[Licences](#)
[Tenure App](#)
[Help](#)

## FTA950 - Tenure Application List

File: **0130** Go Type: **AGG - Timber Licence** Admin Org: **RDO - Coast Forest Region**  
 CPHVA ID: File Status: **Not Issued** As of: **1990-01-01**  
 Award Date: **1990-01-01** Expiry Date: **2025-07-31**  
 Licensee: **00115366 00 ISAAK FOREST RESOURCES LIMITED**

[Back To Search](#)

## ESF Submission

## Tenure Application

ID	Date	Org	ID	Status	Type	Description	Purpose	CPHVA ID	Mark	Location	PctC	Area (ha)	Ex A	Region	In Progress	
384299	2007-10-29	DSI	125057	Approved	Timber Licence Eliminations	FTA Data Cleanup	New	Outside AOI - North of DL 624A					Y	N	<a href="#">Details</a>	<a href="#">Trans</a>
383373	2007-10-16	DSI	124175	Approved	Timber Licence Eliminations	FTA Data Cleanup	New						Y	N	<a href="#">Details</a>	<a href="#">Trans</a>
370977	2007-09-30	DSI	120359	Approved	Timber Licence Eliminations	FTA Data Cleanup	New						Y	N	<a href="#">Details</a>	<a href="#">Trans</a>
369892	2007-08-28	DSI	119832	Approved	Timber Licence Eliminations	FTA Data Cleanup	New						Y	N	<a href="#">Details</a>	<a href="#">Trans</a>
368335	2007-08-22	DSI	119180	Approved	Timber Licence Eliminations	FTA Data Cleanup	New						Y	N	<a href="#">Details</a>	<a href="#">Trans</a>
290138	2007-01-02	DSI	101534	Approved	Timber Licence	FTA Data Cleanup	Amendment						Y	N	<a href="#">Details</a>	<a href="#">Trans</a>
278157	2006-11-22	DSI	99077	Approved	Timber Licence Eliminations	Area to be added to eliminated portion	New	Outside AOI					Y	N	<a href="#">Details</a>	<a href="#">Trans</a>
228330	2006-06-01	DSI	66783	Approved	Timber Licence Eliminations	Area to be added to eliminated portion	New	Outside AOI					Y	N	<a href="#">Details</a>	<a href="#">Trans</a>
214214	2006-05-12	DSI	87715	Rejected	Timber Licence Eliminations	Area to be added to eliminated portion	New	Outside AOI					Y	N	<a href="#">Details</a>	<a href="#">Trans</a>
0	2004-07-23	DSI	33708	Approved	Timber Licence	2971d	Amendment						N	N	<a href="#">Details</a>	<a href="#">Trans</a>

[Feedback](#)
[Disclaimer](#)
[Privacy](#)
[Copyright](#)

[Tenure](#) [GEMark](#) [TLE Block](#) [Area](#) [Photo](#) [Legend](#) [Layers](#) [Data](#) [Data View](#) [Tenure App](#) [Help](#)

[G. Block](#) [H. Project](#) [C. Application](#) [T. Lic](#) [C. M. Status](#) [New Project](#) [Data Search](#) [Report View](#)

## FTA952 - Tenure Application Detail

File: 10130  Type: A05 - Timber Licence Admin Org: RCO - Coast Forest Region

CP/HVA ID: File Status: HI - Issued As of: 1980-01-01

Award Date: 1980-01-01 Expiry Date: 2025-07-31

Licensee: 00115366 00 IISAAK FOREST RESOURCES LIMITED

1 row returned

 Tenure Application

ID	Description	Purpose	Feature Type	TL Block	Area (ha)	Feature Image
119180	FTA Data Cleanup	New	Timber Licence Elimination Map Block	2	202.1006	<input type="button" value="Map View"/>

[Feedback](#) [Disclaimer](#) [Privacy / Copyright](#)

Ministry of Forests &amp; Range



FTA952 - Tenure Application Detail.

1 row returned

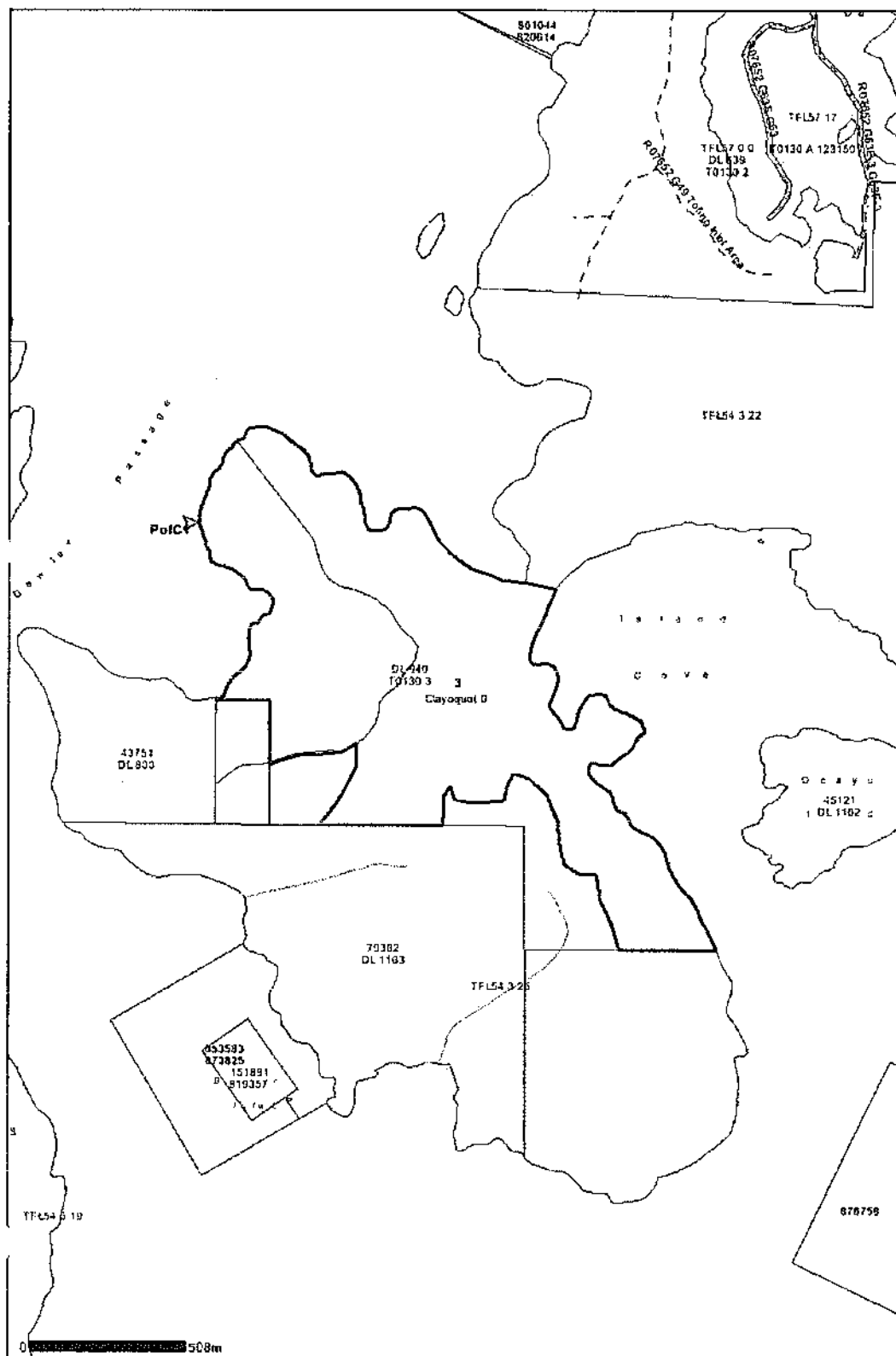
### Tenure Application

[Feedback](#) [Disclaimer](#) [Privacy](#) [Copyright](#)
























Ministry of Forests &amp; Range



MAP OF : Eliminated Area for T0130 (shown in bold black)			
FOREST REGION : RCO FOREST DISTRICT : DSI	TSA : 38 LAND DISTRICT : CLAYOQUOT DISTRICT	PULPWOOD AGREEMENT :	MGT UNIT TYPE : TREE FARM LICENCE MGT UNIT NO : 57
ESF SUBMISSION ID : 369692 BCGS MAPSHEET NO : 92F-012	SCALE : 1:20000 at A Size Area (Ha): 111.943	UTM : 10 NAD : NAD 83	DRAWN BY : FTA DATE : Aug 28, 2007



## Legend

	Tenure Application
	Tenure Road Application
	Retired Tenure Road
	P of C
	P of T
	Tenure Feature
	Range
	TFL
	Provincial Forest
	Forest Service Road
	Highway
	Municipal Road
	Non Status Road
	Recreation Trails
	Road Permit
	SUP Road
	Right of Way
	Schedule B CP Road
	Mineral Tenure Points
	Cities
	Waterbodies
	River/Stream
	Coastline / Island

3 (111 943 Ha)  
PofC1 UTM10 296837, 5447776



### FTA952 - Tenure Application Detail

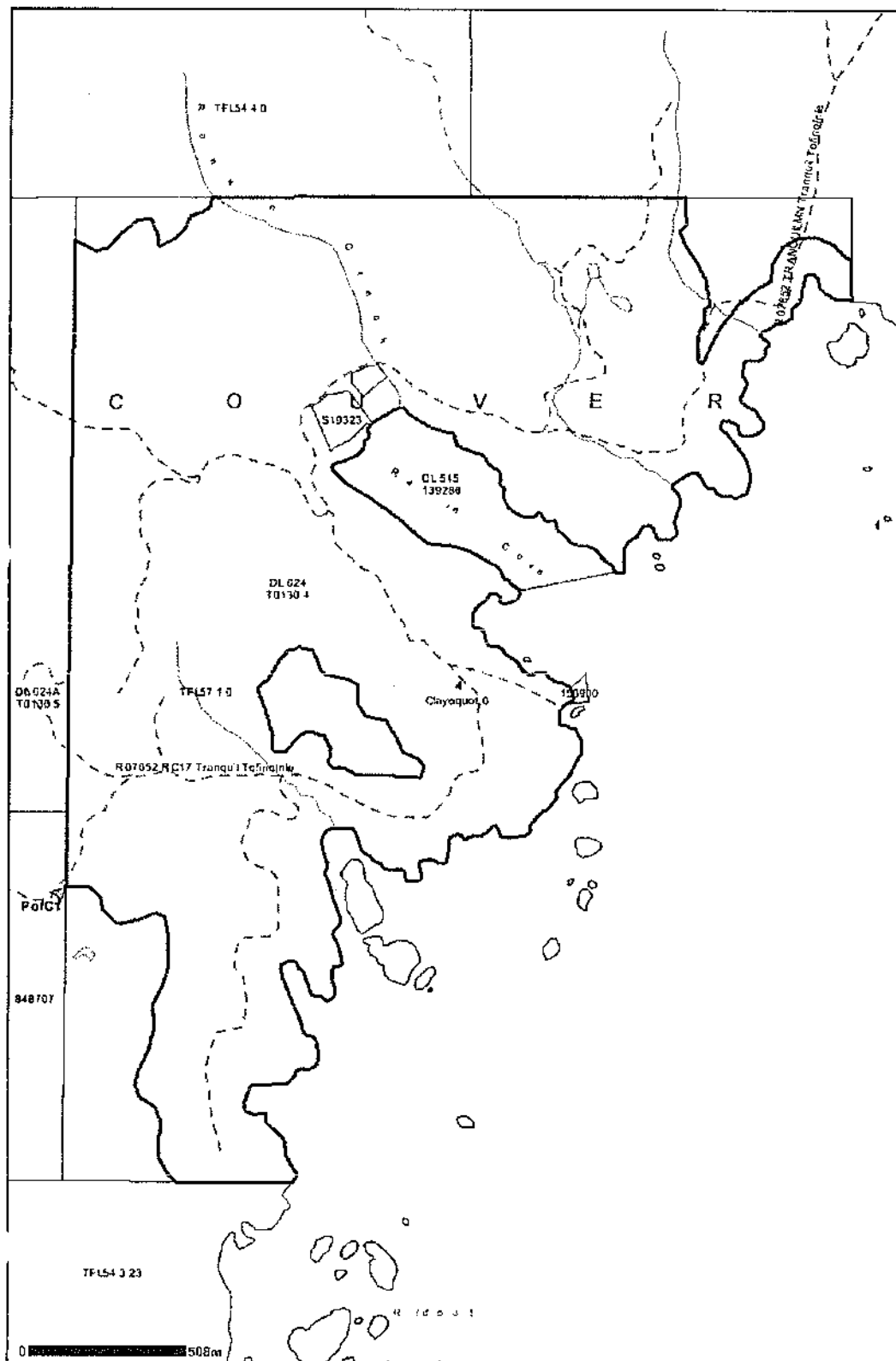
1 row returned

## Tenure Application

**Ministry of Forests & Range**



MAP OF : Eliminated Area for T0130 (shown in bold black)			
FOREST REGION : RCO FOREST DISTRICT : DSI	TSA : 38 LAND DISTRICT : CLAYOQUOT DISTRICT	PULPWOOD AGREEMENT :	MGT UNIT TYPE : TREE FARM LICENCE MGT UNIT NO : 57
ESF SUBMISSION ID : 370977 BCGS MAPSHEET NO : 92F.012	SCALE : 1:20000 at A Size Area (Ha): 410 213.	UTM : 10 NAD : NAD 83	DRAWN BY : FTA DATE : Aug 30, 2007



Legend	
	Tenure Application
	Tenure Road Application
	Retired Tenure Road
	P of C
	P of T
	Tenure Feature
	Range
	TFL
	Provincial Forest
	Forest Service Road
	Highway
	Municipal Road
	Non Status Road
	Recreation Trails
	Road Permit
	SUP Road
	Right of Way
	Schedule B CP Road
	Mineral Tenure Points
	Cities
	Waterbodies
	River/Stream
	Coastline / Island
4 (410.213 Ha) PolC1 UTM10 301287, 5449309 PolC2 UTM10 301287, 5449309	

Tenure Search  
Timber Mark Search  
Cut Block Search  
Range Unit/Pasture Search  
Recreation Search  
Code Tables Search  
Links TO130  
Type: A00 - Timber Licence Admin Org: BCO - Coast Forest Region  
CP/HVA ID: File Status: HI - Issued As of: 1980-01-01  
Award Date: 1980-01-01 Expiry Date: 2025-07-31  
Licensee: 00115360 00 HSAK FOREST RESOURCES LIMITED

1 row returned

[Back](#) [Back To Search](#)Tenure Application

ID	Description	Purpose	Feature Type	TL Block	Area (ha)	Feature Image
124175	FTA Data Cleanup	New	Timber Licence Elimination Map Block	5	360.9628	<a href="#">Map View</a>

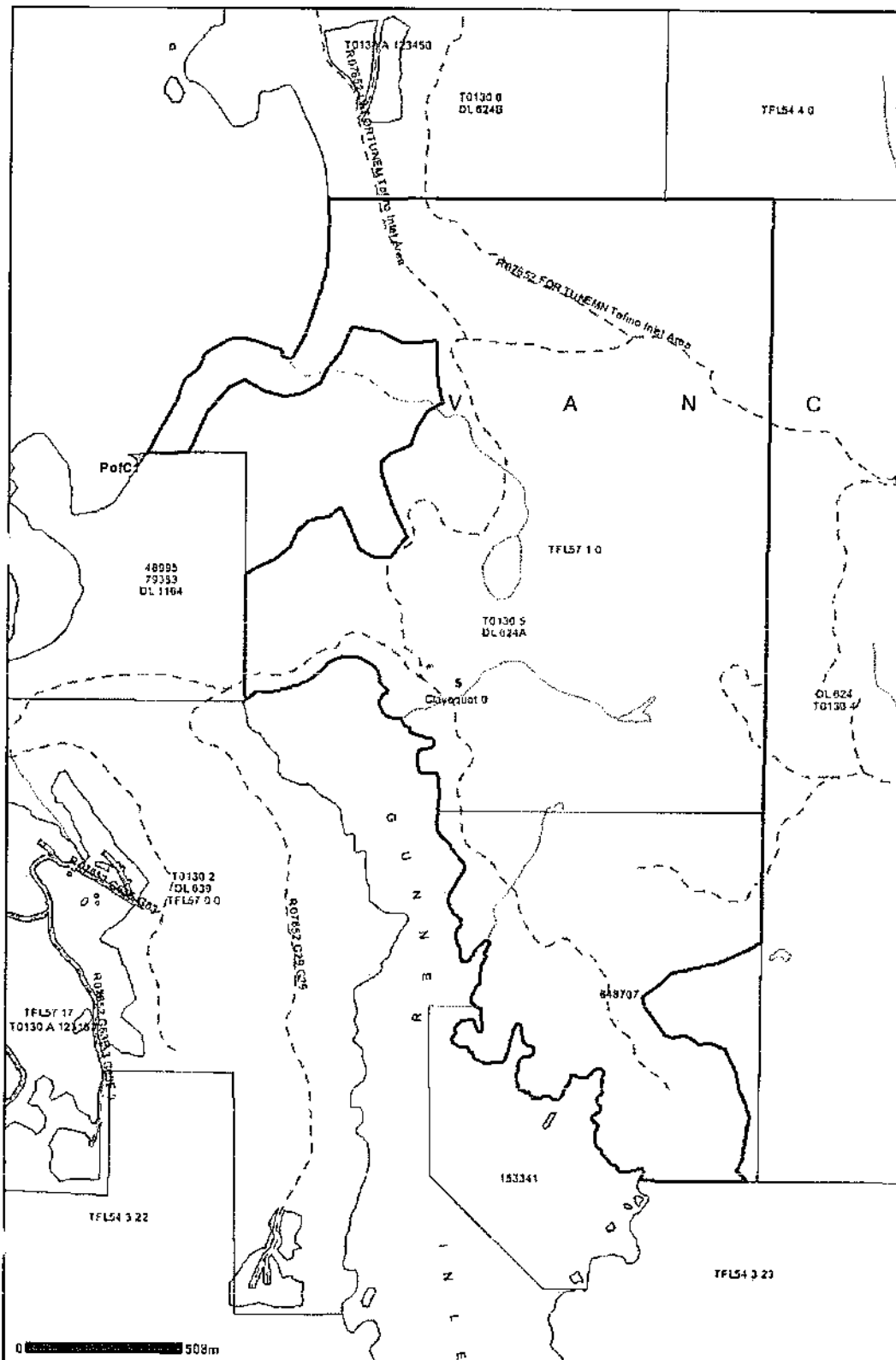
[Feedback](#) [Disclaimer](#) [Privacy](#) [Copyright](#)

Ministry of Forests &amp; Range



MAP OF : Eliminated Area for T0130 (shown in bold black)

FOREST REGION : RCO FOREST DISTRICT : DSI	TSA : 38 LAND DISTRICT : CLAYOQUOT DISTRICT	PULPWOOD AGREEMENT :	MGT UNIT TYPE : TREE FARM LICENCE MGT UNIT NO : 57
ESF SUBMISSION ID : 580373 BCGS MAPSHEET NO : 92F,012	SCALE : 1:20000 at A Size Area (Ha) : 350.963	UTM : 10 NAD : NAD 83	DRAWN BY : FTA DATE : Oct 16, 2007



Legend	
	Tenure Application
	Tenure Road Application
	Retired Tenure Road
	P of C
	P of T
	Tenure Feature
	Range
	TFL
	Provincial Forest
	Forest Service Road
	Highway
	Municipal Road
	Non Status Road
	Recreation Trails
	Road Permit
	SUP Road
	Right of Way
	Schedule B CP Road
	Mineral Tenure Points
	Cities
	Waterbodies
	River/Stream
	Coastline / Island
5 (360 903 Ha) PofC1 UTM10 289348, 5450785	

[Tenure](#) [CP/Mark](#) [Cut Block](#) [Assoc. Files](#) [Assoc. Client](#) [AAC](#) [Sale Info](#) [Tenure Appl.](#) [Notes](#)  
[G Rotation](#) [H Rotation](#) [Copy Rotation](#) [TL Blk](#) [CP/CB Amend.](#) [Rec Project](#) [Scn Blch](#) [Road History](#)

## FTA100 - Tenure

[Back](#) [Back To Search](#) [Add New](#)

**File:** R07653 [Go](#) **Status:** HI - Issued \* **As of:** 1995-08-16  
**Type:** \* **Admin Org:** \* **Note(s) Attached**  
**Permittee:** 00115366 00 ISAAX FOREST RESOURCES LIMITED **District:** DSI - South Island Forest Dist \* **Sec. Licensee? N**  
**Mgmt Unit:** T 57 \* **TFL 57 Clayoquot** **Zone:** 1 \*

**Award Date:** **Expires:**

**Location:** Tolino Creek

**Security Deposit Type:** **Amount:**

**Other Deposit Type:** **Amount:**

**Ownership:** N **Current (km):** 44.09

**BCTS Fund:** N \* **BCTS Org:**  
**Mark Issued:** N \*

**Quota Type:** J - Non-Quota Timber sold in a TS

**Catastrophic:** N **Deciduous:** N **Cruise Based:** N

**Compliance Method:** **Instrument:** **Land Region:**

[Harvest History](#)

[Feedback](#) [Disclaimer](#) [Privacy](#) [Copyright](#)

Ministry of Forests

[Tenure](#) [CP/Mark](#) [Cut Block](#) [Assoc. Files](#) [Assoc. Client](#) [AAC](#) [Sale Info](#) [Tenure Appl.](#) [Notes](#)  
[U. Rotation](#) [H. Rotation](#) [Cpy. Rotation](#) [TL Blk](#) [CP/CB Amend.](#) [Rec. Project](#) [Scn./Enrich.](#) [Road History](#)

## FTA100 - Tenure

[Back](#) [Back To Search](#) [Add New](#)

**File:** R07652 [Go](#) **Status:** HI - Issued **\* As of:** 2008-08-15  
**Type:** Non - Road Permit **\*** **Admin Org:** RCO - Road Construction **\* Note(s) Attached**  
**Permittee:** 00115366 00 ISAAC FOREST RESOURCES LIMITED **District:** DSI - South Island Forest Dist **\* Sec. Licensee? N**  
**Mgmt Unit:** T 57 [Go](#) **\* TFL 57 Clayoquot** **Zone:** 1 **\***

**Award Date:** 2007-09-08**Expires:****Location:** see link**Security Deposit Type:****Amount:****Other Deposit Type:****Amount:****Ownership:** N**Current (km):** 131.02**BCTS Fund:** N **\*****BCTS Org:****Mark Issued:** N **\*****Quota Type:** J - Non-Quota Timber sold in a TS**Catastrophic:** N**Deciduous:** N**Cruise Based:** N**Compliance Method:****Instrument:****Land Region:**[Summary](#) [Details](#) [Profile](#)[Harvest History](#)[Generate Timber Map](#)[Feedback](#) [Disclaimer](#) [Privacy](#) [Copyright](#)[Ministry of Forests &](#)

Tenure

CP/Mark

Cut Block

Assoc. Files

Assoc. Client

AAC

Sale Info

Tenure Appl.

Notes

G Rotation

H Rotation

Cpy Rotation

TL Blk

CP/CB Amend.

Rec Project

Scn. Blmch.

Road History

FTA100 - Tenure

Back

Back To Search

Add New

File: T0469

Go

Status: HI - Issued

As of: 1980-01-01

Type: 

Admin Org: Note(s) Attached

Licensee: 00115366 00 ISAAC FOREST RESOURCES LIMITED

Sec. Licensee? N

Mgmt Unit: T 57

TFL 57 Clayoquot

Award Date: 

Term: 25 yr mo Expires: 2025-07-31

Ext. Count: 1

Extended Date: 2025-07-31

Reason:

Designate: TAPW

Gross Area(ha):

Obligated Area(ha):

Eliminated Area(ha):

Save



Legend

- Major Cities
- Transportation - Airfield (EBM)
  - Air Facility
  - Airport
  - Airfield
  - Abandoned Airfield
  - Helipad
- Transportation - Points (TRIM)
  - Helipad
- Pending Tenure Roads
- Active Tenure Roads
  - Forest Service Road
  - Road Permit
  - SLP Road
- Retired Tenure Roads
- Pending Managed Licence
- Active Managed Licence
- Retired Managed Licence
- Pending Cut Blocks
- Active Cut Blocks
- Retired Cut Blocks
- Pending Harvesting Authority
- Active Harvesting Authority
- Retired Harvesting Authority
- Protected Areas
  - Parks
  - Nation of Parks
  - Aboriginal Reserves

Scale: 1: 48,798

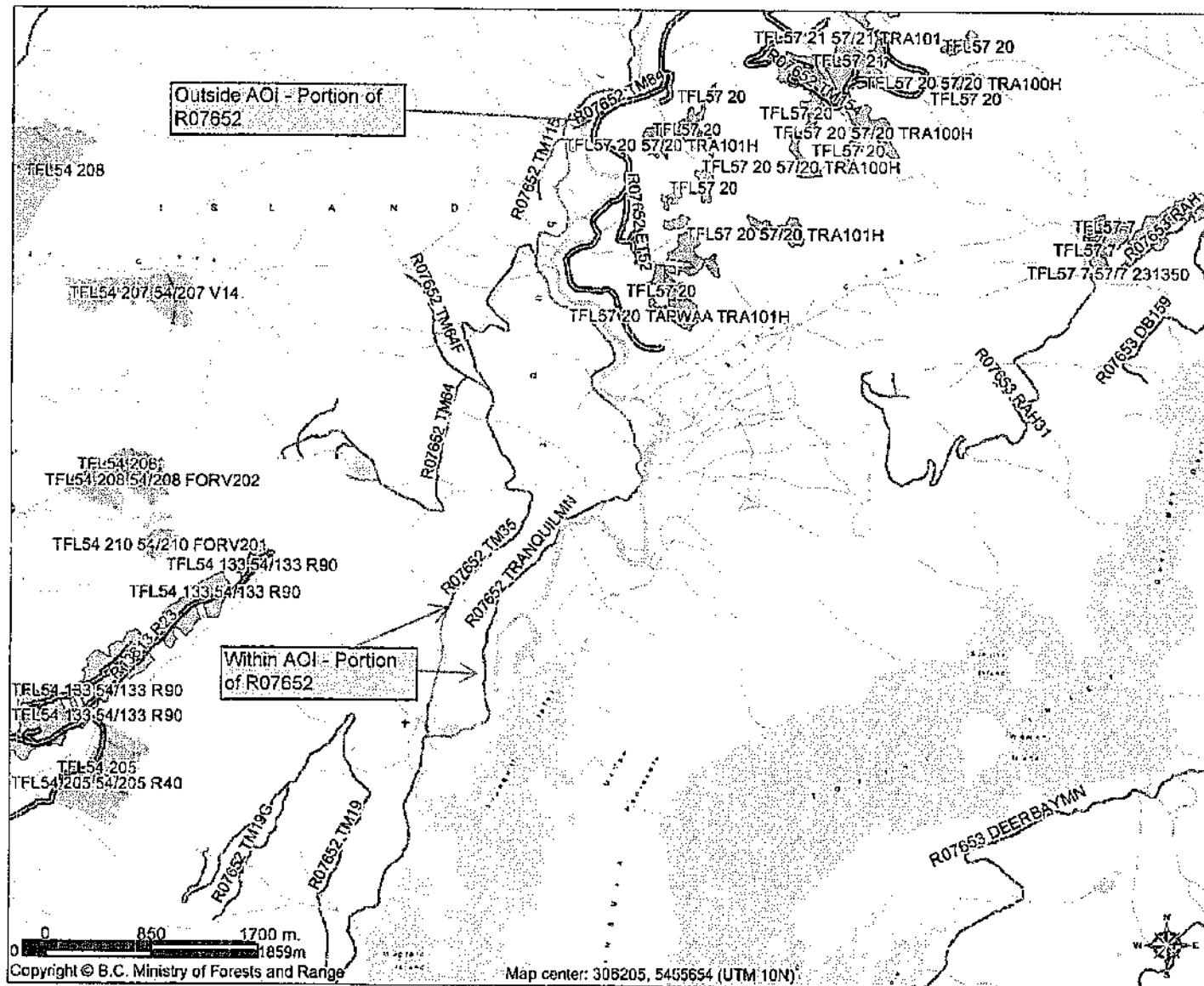
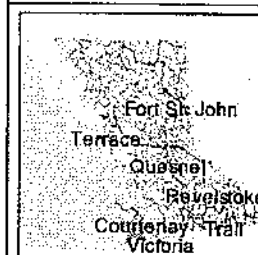
Copyright/Disclaimer

The material contained in this web site is owned by the Government of British Columbia and protected by copyright law. It may not be reproduced or re-transmitted without the prior written permission of the Province of British Columbia. To request permission to reproduce all or part of the material on this web site please complete the Copyright Permission Request Form which can be accessed through the Copyright Information Page.

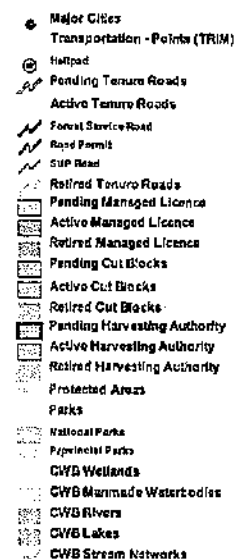
CAUTION: Maps obtained using this site are not designed to assist in navigation. These maps may be generalised and may not reflect current conditions. Uncharted hazards may exist. DO NOT USE THESE MAPS FOR NAVIGATIONAL PURPOSES.

Datum/Projection: NAD83, Albers Equal Area Conic  
Created using MapInfo 5.0.4 on: 24/03/05

Key Map of British Columbia







Scale: 1: 81,332

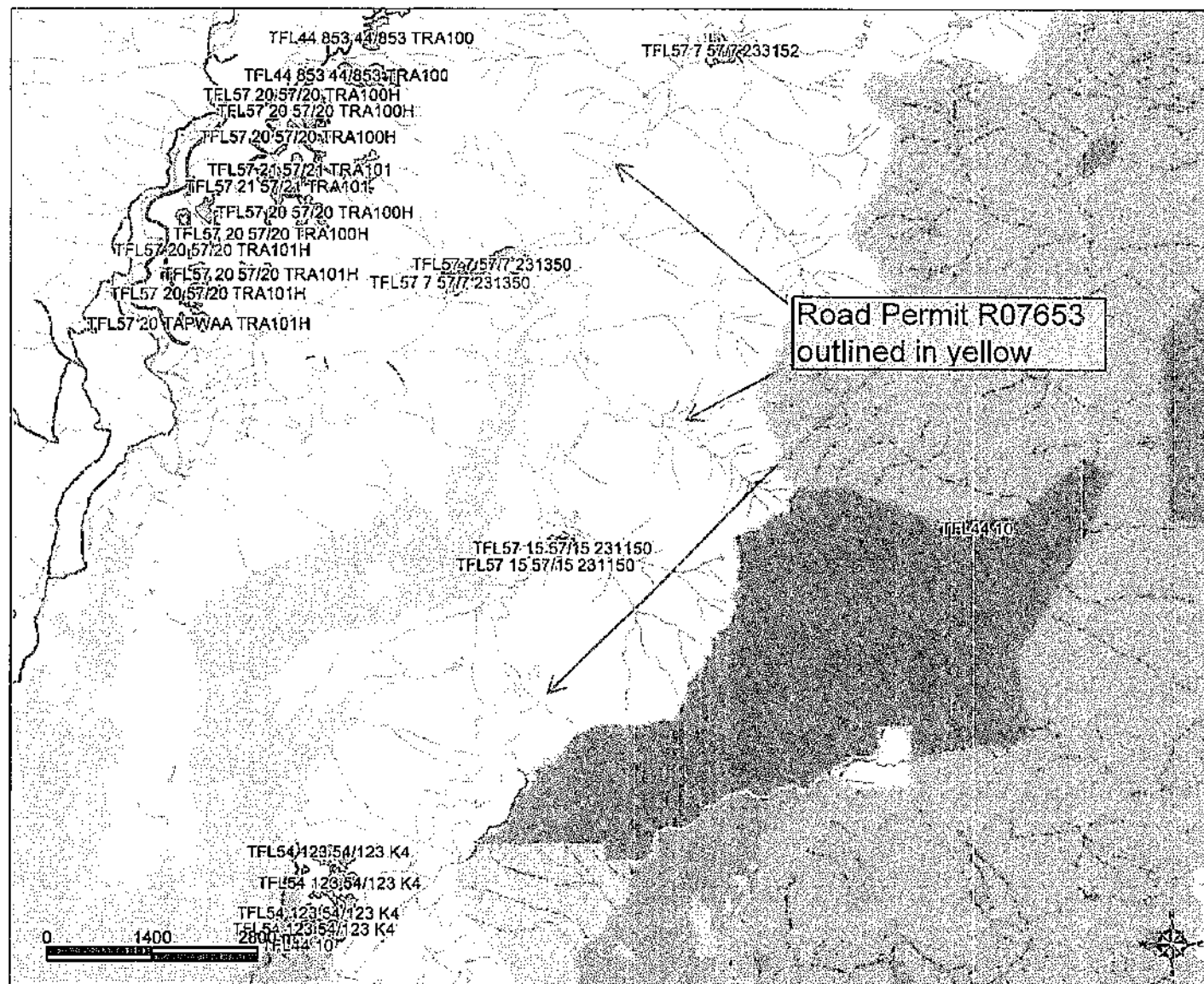

**Copyright/Disclaimer**

The material contained in this web site is owned by the Government of British Columbia and protected by the copyright law. It may not be reproduced or redistributed without the prior written permission of the Province of British Columbia. To request permission to reproduce all or part of the material on this web site please complete the Copyright Permission Request Form which can be accessed through the Copyright Information Page.

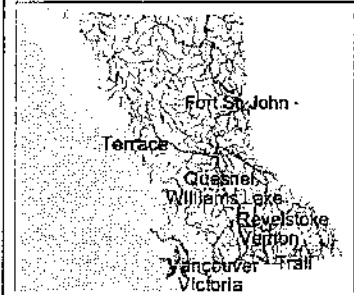
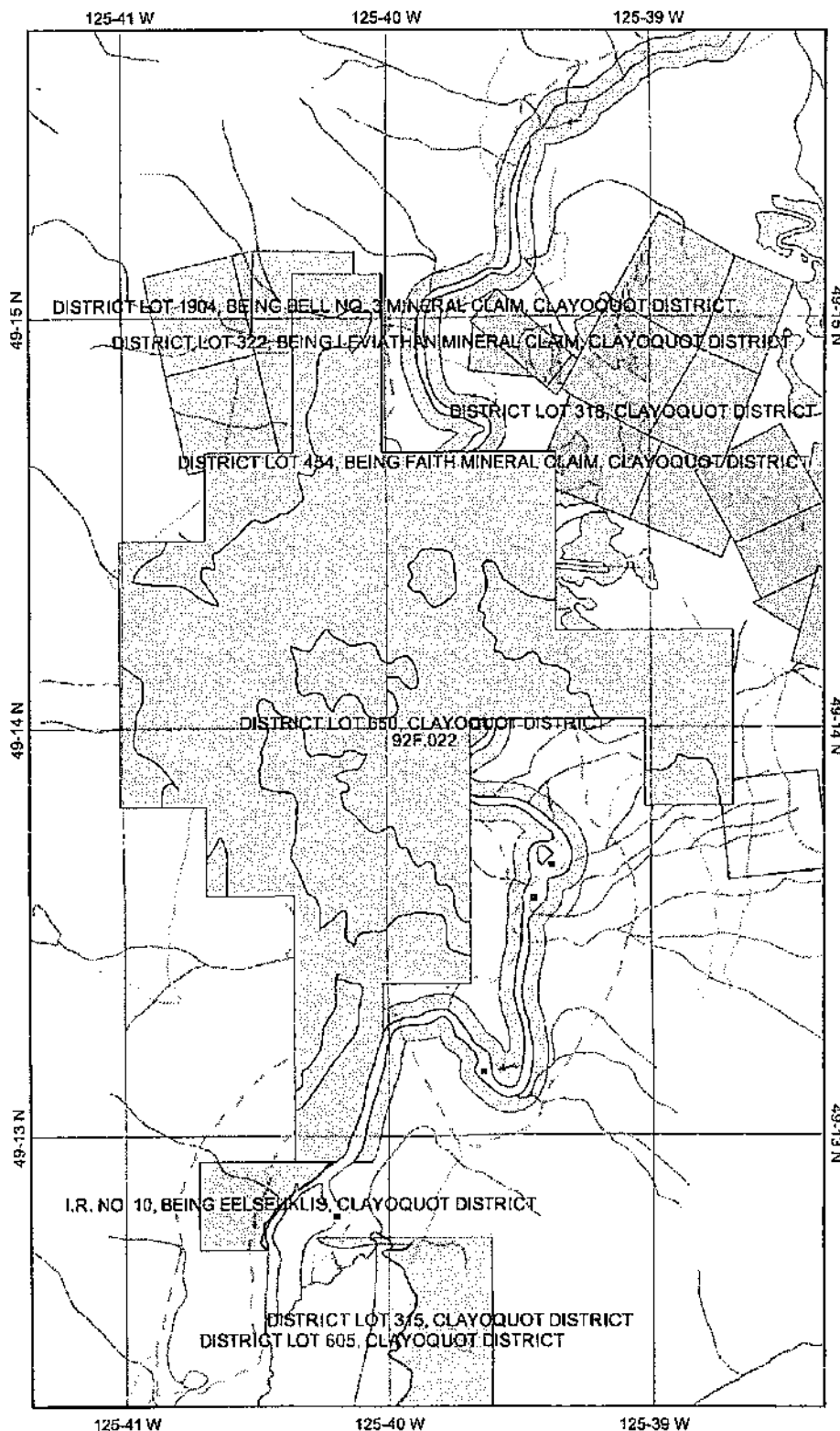
**CAUTION:** Maps obtained using this site are not designed to assist in navigation. These maps may be generalized and may not reflect current conditions. Uncharted hazards may exist. **DO NOT USE THESE MAPS FOR NAVIGATIONAL PURPOSES.**

Datum: Projection: NAD83, Alberta Equal Area Conic  
Created using MicroStation 5.0.4 on: 25/09/03

### Key Map of British Columbia



# ILRR 713580\_Tim\_lc\_t0469\_dl\_650



## Legend

- ☐ Land Act Crown Grants
- ☐ Forest Tenures
- ☐ Surveyed Parcel Base - Cadastre
- ☐ Indian Reserve
- Transportation - Points (TRIM)**
- Helipad
- Transportation - Lines (TRIM)**
- Airfield
- Airport
- Airstrip
- Abandoned Airport
- Ferry Route
- Road (Gravel Undivided) - 1 Lane
- Road (Gravel Undivided) - 2 Lanes
- Road (Gravel Undivided) - U/C - 1 Lane
- Road (Gravel Undivided) - U/C - 2 Lanes
- Road (Paved Divided) - Not Elevated - 1 Lane Each Way
- Road (Paved Divided) - Not Elevated - 2 Lanes Each Way
- Road (Paved Divided) - U/C - Not Elevated - 2 Lanes Each Way
- Road (Paved Undivided) - Not Elevated - 1 Lane
- Road (Paved Undivided) - Not Elevated - 2 Lanes
- Road (Paved Undivided) - Not Elevated - 4 Lanes
- Road (Paved Undivided) - U/C - Not Elevated - 4 Lanes
- Road (Unimproved)
- Cut (Roadway)
- Embankment/Fill (Roadway)
- Trail
- Bridge - Foot
- Bridge - Trestle
- Tunnel
- Bridge
- Rail Line (Double Track)
- Rail Line (Multiple Track)
- Rail Line (Single Track)
- Rail Line - Abandoned Track
- Spur
- Transportation - Airfield (EBM)**
- Air Facility
- Airport
- Airstrip
- Abandoned Airfield
- Helipad
- Transportation - Points (1:2M)**
- Seaplane Custom Port
- Airstrip
- Ferry Route

0 550 1100 m.

Map center: 49° 14' 1" N, 125° 39' 51" W


Scale: 1:29,999

This map is a user generated static output from an Internet mapping site and is for general reference only. Data layers that appear on this map may or may not be accurate, current, or otherwise reliable. THIS MAP IS NOT TO BE USED FOR NAVIGATION.

[Tenure](#) [CP/Mark](#) [Cut Block](#) [Assoc. Files](#) [Assoc. Client](#) [AAC](#) [Sale Info](#) [Tenure Appl](#) [Notes](#)  
[G Rotation](#) [H Rotation](#) [Coy. Rotation](#) [TL Blk](#) [CP/BL Amend](#) [Rec. Project](#) [Sale/Buyer](#) [Road History](#)

## FTA100 - Tenure

[Back](#) [Back To Search](#) [Add New](#)

**File:** TFL57 [Go](#) **Status:** HI - Issued **☆ As of:** 2000-06-22  **☆**  
**Type:** AC2 - Free Private Land **☆ Admin Org:** BC Forest Service Region 1 **☆ Note(s) Attached**  
**Licensee:** 00115366 00 HISAAC FOREST RESOURCES LIMITED **Sec. Licensee?** N  
**Mgmt Unit:** T 57 [Go](#) **☆** TFL 57 Clayoquot

**Award Date:** 1990-06-01 **Term:** yr mo **Expires:** 2000-06-01  
**Rep. Count:** **Replacement Date:**  **Reason:**   
**Designate:** 57/

**Licence (ha):** 87,393.0  
**Schedule A AAC(m<sup>3</sup>):** 12,628 **Schedule B AAC(m<sup>3</sup>):** 97,762 **Total AAC(m<sup>3</sup>):** 110,390

[Back to Home Page](#) [Save](#) [Print](#) [Home](#)

[Feedback](#) [Disclaimer](#) [Privacy](#) [Copyright](#)






Ministry of Forests & Range

[Tenure](#) [CP/Mark](#) [Cut/Block](#) [Assoc. Files](#) [Assoc. Content](#) [AAC](#) [Schedule](#) [Tenure Apps](#) [Notes](#)  
[G. Retention](#) [H. Retention](#) [Cov. Retention](#) [TL. Etc](#) [CP/CPB License](#) [Rev. Process](#) [Schedule](#) [Road History](#)

## FTA902 - Cutting Permit Details

File:	TFL57	Type:	A02 - Tree Farm Licence	Admin Org:	RCO - Coast Forest Region
CP/HVA ID:	7	File Status:	H - Issued	As of:	2003-06-22
		Award Date:	1999-10-27	Expiry Date:	2024-07-31
		Licensee:	00115365 00 HSAK FOREST RESOURCES LIMITED		

[Back](#) [Back To Search](#)

CP:	7	Status:	LC - Logging Complete	★ As of:	2006-01-01		★
Mark:	57/7	District:		★ Zone:	1		★
Location:	TFL CP			Schedule B (ha):		Schedule A (ha):	
Issue Date:	2005-05-19		Mark Term:	4 yr 0 mo Expires:	2009-05-18		
Extension Count:		Extended Date:		Reason:			
Quota Type:	A - Normal replaceable AAC	★		Salvage Type:			★
Catastrophic:	No	Deciduous:	No	Cruise Based (Y/N):	No		★
Mgmt Unit:	7 57						
Compliance Method:	S - Full, Standard Marking		Instrument:	H - Hammer	★	Land Region:	

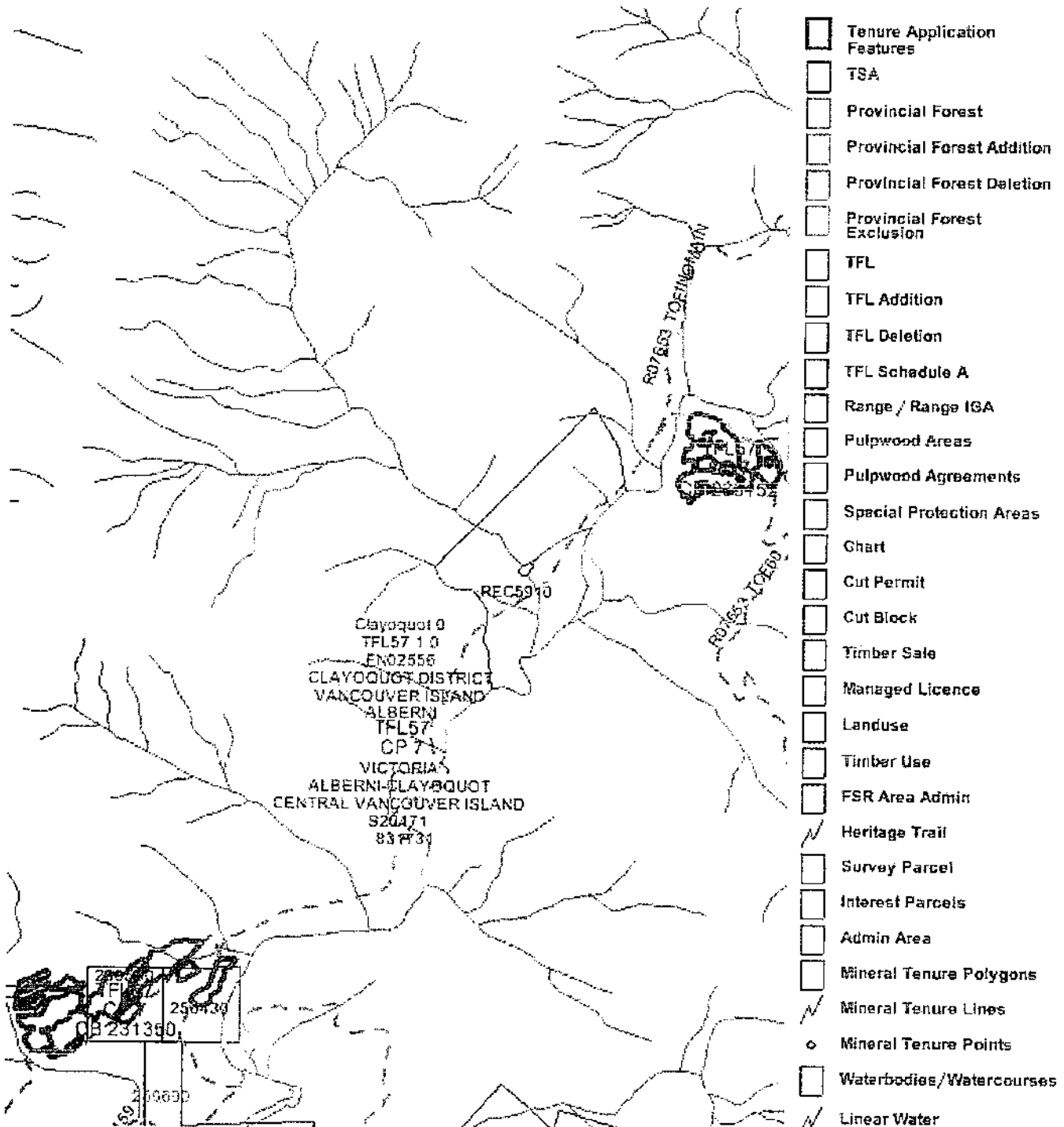
[Print CP Details](#)[Harvest History](#)[Feedback](#) [Disclaimer](#) [Privacy](#) [Copyright](#)

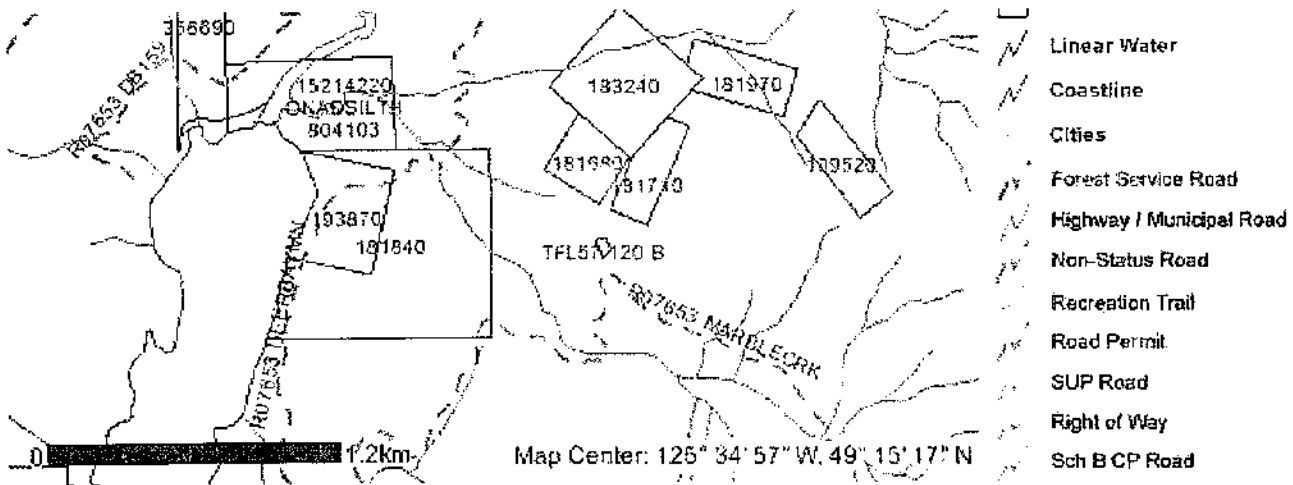
Ministry of Forests &amp; Range

## Processing...

### TA304 - Exhibit A - Tenure Map

<b>FILE:</b>	TFL57	<b>Submitted By:</b>	IISAAK FOREST RESOURCES LIMITED
<b>FILE Type:</b>	A02 - Tree Farm Licence	<b>Submission Date:</b>	2005-04-28
<b>Submission Area:</b>	30.5720	<b>Submitted To:</b>	DSI - South Island Forest District
<b>Scale:</b>	1:32703	<b>Revised By:</b>	
<b>DATUM:</b>	NAD 83	<b>Revision Date:</b>	
<b>UTM Zone:</b>	NOT AVAILABLE	<b>Cascades:</b>	W
<b>Description:</b>	TFL CP		
<b>BCGS Reference Maps:</b>	092F023		





Page 204 of 292 to/à Page 247 of 292

Withheld pursuant to/removed as

s.16

**Generate Report :  
Detail**

Identifier: All  
Report Description:

**This report may contain information of a confidential and sensitive nature.  
Please protect the information accordingly.**

**Interest**

ILRR Interest Identifier:	688403	Interest Status:	ACTIVE
Issuing Agency Identifier:	6	Sensitive Record:	N
Interest Type:	FOREST SERVICE ROAD		
DPR Registry Name:	FOREST TENURE REGISTRY		
DPS System ID:	FOREST TENURE ADMINISTRATION		
Interest Description:			
Issuing Agency Description:	Ministry of Forests		
Issuing Agency Interest ID:	9439		
Responsible Agency Description:	Ministry of Forests and Range		
Interest Area in Hectares:	0	Area Calculated:	Y
Conditions and Restrictions:			

Interest Date:		Request Date:	
Term Start Date:		Term End Date:	
Term Duration:		Term Duration Units:	
Term Details:			

**Business Keys**

Surrogate ID	9439
FOREST FILE ID	9229

**Interest Holders**

No information on record

**Locations**

Issuing Agency Location ID:	157173	Accuracy:	
Regulatory Approval Date:	2007/01/09	Source System Recording Date:	
Expiry Date:			
Location Description:			
Legal Description:			
Upper Vertical Measurement:			



Lower Vertical Measurement:

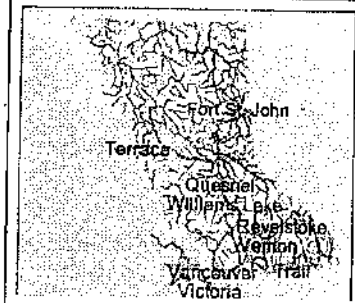
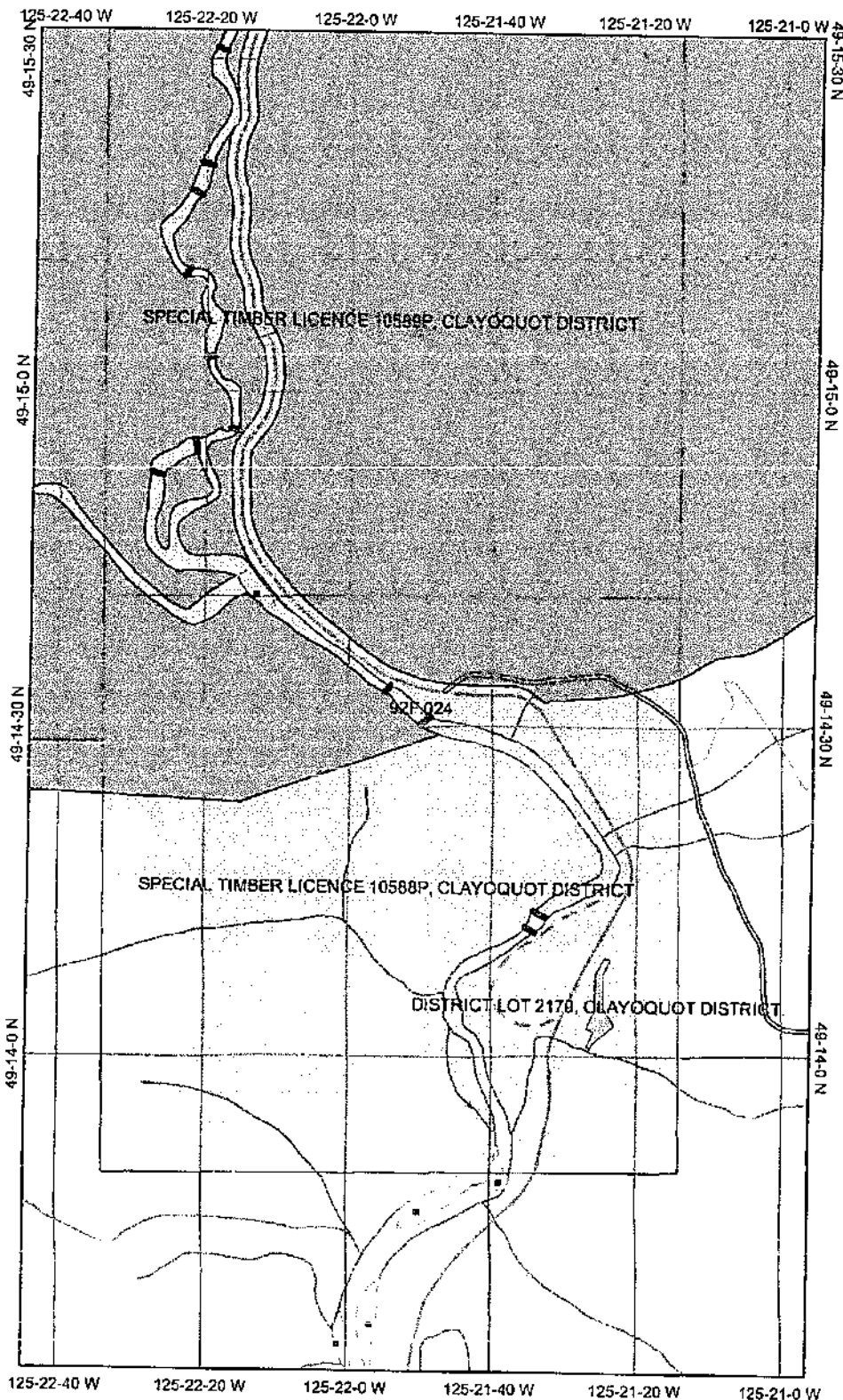
Issuing Agency Location ID:	157174	Accuracy:	
Regulatory Approval Date:	2007/01/09	Source System Recording Date:	
Expiry Date:			
Location Description:			
Legal Description:			
Upper Vertical Measurement:			
Lower Vertical Measurement:			

Issuing Agency Location ID:	157175	Accuracy:	
Regulatory Approval Date:	2007/01/09	Source System Recording Date:	
Expiry Date:			
Location Description:			
Legal Description:			
Upper Vertical Measurement:			
Lower Vertical Measurement:			

Issuing Agency Location ID:	285815	Accuracy:	
Regulatory Approval Date:	2007/01/09	Source System Recording Date:	
Expiry Date:			
Location Description:			
Legal Description:			
Upper Vertical Measurement:			
Lower Vertical Measurement:			

Issuing Agency Location ID:	336169	Accuracy:	
Regulatory Approval Date:	2007/01/09	Source System Recording Date:	
Expiry Date:			
Location Description:			
Legal Description:			
Upper Vertical Measurement:			
Lower Vertical Measurement:			

**FORSTSV RD 9439**



### Legend

- ☐ Land Act Crown Grants
  - ☐ Surveyed Parcel Base - Cadastre
  - ☐ Transportation - Points (TRIM)
  - ☒ Helipad
    - Transportation - Lines (TRIM)
      - ☒ Airfield
      - ☒ Airport
      - ☒ Airstrip
      - ☒ Airport/Abandoned
      - ☒ Ferry Route
      - ☒ Road (Gravel Undivided) - 1 Lane
      - ☒ Road (Gravel Undivided) - 2 Lanes
      - ☒ Road (Gravel Undivided) - U/C - 1 Lane
      - ☒ Road (Gravel Undivided) - U/C - 2 Lanes
      - ☒ Road (Paved Divided) - Not Elevated - 1 Lane Each Way
      - ☒ Road (Paved Divided) - Not Elevated - 2 Lanes Each Way
      - ☒ Road (Paved Divided) - U/C - Not Elevated - 2 Lanes Each Way
      - ☒ Road (Paved Undivided) - Not Elevated - 1 Lane
      - ☒ Road (Paved Undivided) - Not Elevated - 2 Lanes
      - ☒ Road (Paved Undivided) - Not Elevated - 4 Lanes
      - ☒ Road (Paved Undivided) - U/C - Not Elevated - 4 Lanes
      - ☒ Road (Unimproved)
      - ☒ Cut (Roadway)
      - ☒ Embankment/Fill (Roadway)
      - ☒ Trail
      - ☒ Bridge - Foot
      - ☒ Bridge - Trestle
      - ☒ Tunnel
      - ☒ Bridge
      - ☒ Rail Line (Double Track)
      - ☒ Rail Line (Multiple Track)
      - ☒ Rail Line (Single Track)
      - ☒ Rail Line - Abandoned Track
      - ☒ Spur
    - Transportation - Airfield (EBM)
  - ☒ Air Facility
    - ☒ Airport
    - ☒ Airstrip
    - ☒ Abandoned Airfield
    - ☒ Helipad
    - Transportation - Points (1:2M)
  - ☒ BCGS Grid
- Water Route (TRIM)


**Scale: 1:17,947**

This map is a user generated static output from an Internet mapping site and is for general reference only. Data layers that appear on this map may or may not be accurate, current, or otherwise reliable. THIS MAP IS NOT TO BE USED FOR NAVIGATION.

[Tenure](#) [CP/Mark](#) [Cul Block](#) [Assoc. Files](#) [Assoc. Client](#) [AAC](#) [Sale Info](#) [Tenure Appl.](#) [Notes](#)  
[G. Rotation](#) [H. Rotation](#) [Cpy. Rotation](#) [TL Blk](#) [CP/CB Amend.](#) [Rec Project](#) [Scn. Brnch](#) [Road History](#)

• NOTE: Information may not be displayed correctly for FTC submissions.

### FTA950 - Tenure Application List

File: 9229  Go Type: B40 - Forest Service Road Admin Org: DSI - South Island Forest District  
 CP/HVA ID: File Status: HI - Issued As of: 2008-08-12  
 Award Date: Expiry Date:  
 Licensee: 00105202 00 DISTRICT MANAGER SOUTH ISLAND (DSI)

Back To Search

#### ESF Submission

#### Tenure Application

ID	Date	Org	ID	Status	Description	Purpose	Location	PofC	Ex A	Regen	In	Image	Progress
201765	2006-04-13	DSI	86099	Approved	marion creek amend	Amendment			Y	N		<a href="#">Details</a>	Updated 08/13/08 Regenerated
137533	2005-12-06	DSI	71464	Approved	marion creek amend	Amendment			Y	N		<a href="#">Details</a>	Updated 08/13/08 Regenerated
0	2004-12-10	DSI	41196	Approved	33310	Amendment			N	N		<a href="#">Details</a>	Updated 08/13/08 Regenerated

[Feedback](#) [Disclaimer](#) [Privacy](#) [Copyright](#)

**Generate Report :  
Detail**

**Identifier:** All  
**Report Description:**

**This report may contain information of a confidential and sensitive nature.  
Please protect the information accordingly.**

**Interest**

ILRR Interest Identifier:	682902	Interest Status:	ACTIVE
Issuing Agency Identifier:	6	Sensitive Record:	N
Interest Type:	ROAD PERMIT		
DPR Registry Name:	FOREST TENURE REGISTRY		
DPS System ID:	FOREST TENURE ADMINISTRATION		
Interest Description:			
Issuing Agency Description:	Ministry of Forests		
Issuing Agency Interest ID:	174795		
Responsible Agency Description:	Ministry of Forests and Range		
Interest Area in Hectares:		Area Calculated:	Y
Conditions and Restrictions:			

Interest Date:		Request Date:	
Term Start Date:	1995/09/24	Term End Date:	
Term Duration:		Term Duration Units:	
Term Details:			

**Business Keys**

Surrogate ID	174795
FOREST FILE ID	R07669

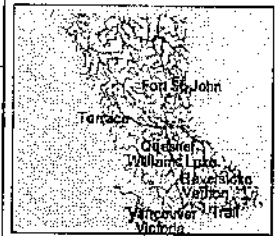
**Interest Holders**

No information on record

**Locations**

Issuing Agency Location ID:	82400	Accuracy:	
Regulatory Approval Date:	2008/05/31	Source System Recording Date:	
Expiry Date:			
Location Description:			
Legal Description:			
Upper Vertical Measurement:			

# Road Permit R07669

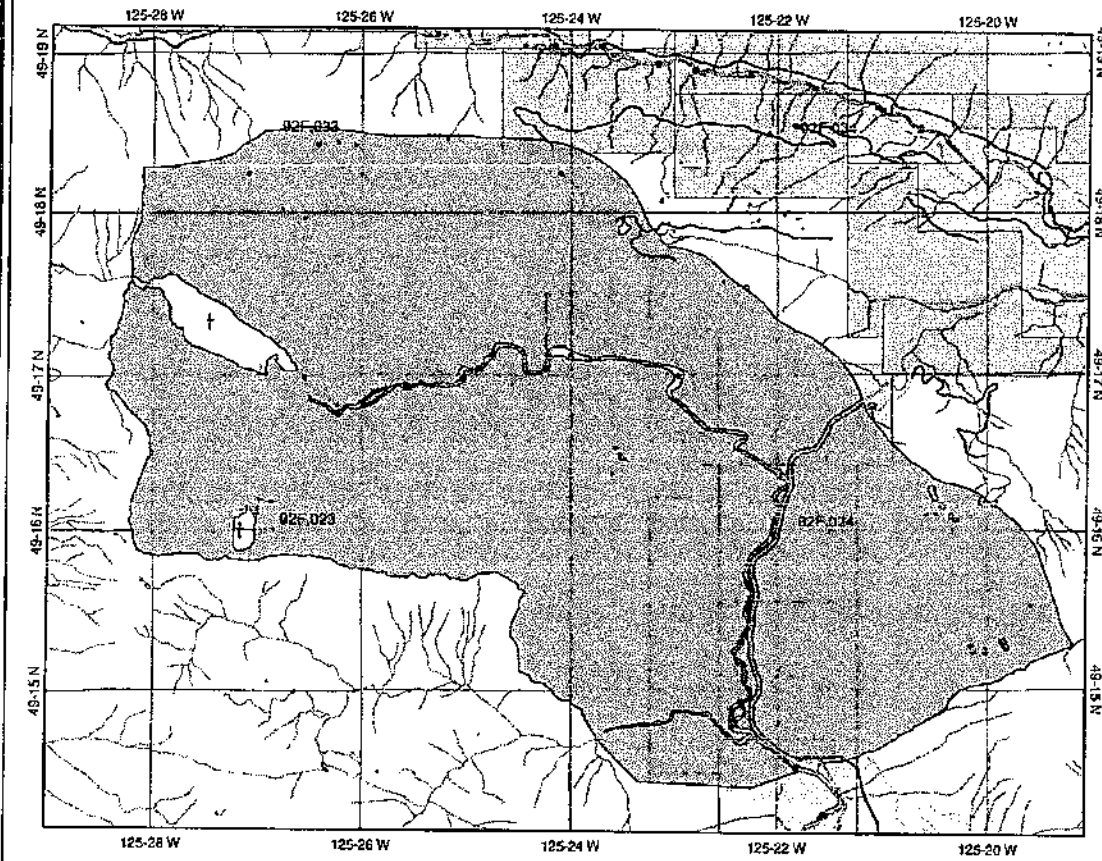


## Legend

- ☐ Land Act Crown Grants
- ☐ Surveyed Parcel Base - Cadastre
- ☐ Transportation - Points (TRIM)
- ☐ Helipad
- ☐ Transportation - Lines (TRIM)
- ☐ Airfield
- ☐ Airport
- ☐ Airstrip
- ☐ Airport Abandoned
- ☐ Ferry Route
- ☐ Road (Gravel Undivided) - 1 Lane
- ☐ Road (Gravel Undivided) - 2 Lanes
- ☐ Road (Gravel Undivided) - U/C - 1 Lane
- ☐ Road (Gravel Undivided) - U/C - 2 Lanes
- ☐ Road (Paved Divided) - Not Elevated - 1 Lane Each Way
- ☐ Road (Paved Divided) - Not Elevated - 2 Lanes Each Way
- ☐ Road (Paved Divided) - U/C - Not Elevated - 2 Lanes Each Way
- ☐ Road (Paved Undivided) - Not Elevated - 1 Lane
- ☐ Road (Paved Undivided) - Not Elevated - 2 Lanes
- ☐ Road (Paved Undivided) - Not Elevated - 4 Lanes
- ☐ Road (Paved Undivided) - U/C - Not Elevated - 4 Lanes
- ☐ Road (Unimproved)
- ☐ Cret (Roadway)
- ☐ Embankment/Fill (Roadway)
- ☐ Trail
- ☐ Bridge - Foot
- ☐ Bridge - Truss
- ☐ Tunnel
- ☐ Bridge
- ☐ Wall Line (Double Track)



Scale: 1:65,224



Map center: 49° 16' 38" N, 125° 24' 1" W

This map is a user generated static output from an Internet mapping site and is for general reference only. Data layers that appear on this map may or may not be accurate, current, or otherwise reliable. THIS MAP IS NOT TO BE USED FOR NAVIGATION.

[Tenure](#) [CP/Mark](#) [Cut Block](#) [Assoc. Files](#) [Assoc. Client](#) [AAC](#) [Sale Info](#) [Tenure Appl.](#) [Notes](#)  
[G Rotation](#) [H Rotation](#) [Copy Rotation](#) [TL Blk](#) [CP/CB Amend.](#) [Rec. Project](#) [Scin. Branch](#) [Road History](#)

## FTA100 - Tenure

[Back](#) [Back To Search](#) [Add New](#)

**File:** R07669 [...](#) [Go](#) **Status:** HI - Issued **✱ As of:** 2008-01-02  
**Type:** BCT - Timber Permit **✱ Admin Org:** BCCT - British Columbia Timber  
**Permittee:** 00149081 00 WESTERN FOREST PRODUCTS INC. **District:** DSI - South Island Forest Dist **✱ Note(s) Attached**  
**Mgmt Unit:** T 44 [...](#) **✱ TFL 44 Alberni** **✱ Sec. Licensee? N**  
**Zone:** 1 **✱**

**Award Date:** 1995-09-29**Expires:****Location:** see lim**Security Deposit Type:****Amount:****Other Deposit Type:****Amount:****Ownership:** N**Current (km):** 272.54**BCTS Fund:** N **✱****BCTS Org:****Mark Issued:** N **✱****Quota Type:** J - Non-Quota Timber sold in a TS**Catastrophic:** N**Deciduous:** N**Cruise Based:** N**Compliance Method:****Instrument:****Land Region:**

[Print](#) [Delete](#) [Revoke](#)

[Harvest History](#)

[Generate Tenure Map](#)

[Feedback](#) [Disclaimer](#) [Privacy](#) [Copyright](#)

[Ministry of Forests](#)

**Generate Report :  
Detail**

**Identifier:** All  
**Report Description:**

This report may contain information of a confidential and sensitive nature.  
 Please protect the information accordingly.

**Interest**

ILRR Interest Identifier:	712002	Interest Status:	ACTIVE
Issuing Agency Identifier:	6	Sensitive Record:	N
Interest Type:	TIMBER LICENCE		
DPR Registry Name:	FOREST TENURE REGISTRY		
DPS System ID:	FOREST TENURE ADMINISTRATION		
Interest Description:			
Issuing Agency Description:	Ministry of Forests		
Issuing Agency Interest ID:	200503		
Responsible Agency Description:	Ministry of Forests and Range		
Interest Area in Hectares:	2,036.9146	Area Calculated:	Y
Conditions and Restrictions:			

Interest Date:		Request Date:	
Term Start Date:	1980/01/01	Term End Date:	2025/07/31
Term Duration:		Term Duration Units:	
Term Details:			

**Business Keys**

Surrogate ID	200503
FOREST FILE ID	T0006

**Interest Holders**

No information on record

**Locations**

Issuing Agency Location ID:	396886	Accuracy:	
Regulatory Approval Date:	2008/06/27	Source System Recording Date:	
Expiry Date:			
Location Description:			
Legal Description:			
Upper Vertical Measurement:			



Lower Vertical Measurement:

Issuing Agency Location ID:	396891	Accuracy:	
Regulatory Approval Date:	2008/06/27	Source System Recording Date:	
Expiry Date:			
Location Description:			
Legal Description:			
Upper Vertical Measurement:			
Lower Vertical Measurement:			

Issuing Agency Location ID:	396887	Accuracy:	
Regulatory Approval Date:	2008/06/27	Source System Recording Date:	
Expiry Date:			
Location Description:			
Legal Description:			
Upper Vertical Measurement:			
Lower Vertical Measurement:			

Issuing Agency Location ID:	396888	Accuracy:	
Regulatory Approval Date:	2008/06/27	Source System Recording Date:	
Expiry Date:			
Location Description:			
Legal Description:			
Upper Vertical Measurement:			
Lower Vertical Measurement:			

Issuing Agency Location ID:	396889	Accuracy:	
Regulatory Approval Date:	2008/06/27	Source System Recording Date:	
Expiry Date:			
Location Description:			
Legal Description:			
Upper Vertical Measurement:			
Lower Vertical Measurement:			

Issuing Agency Location ID:	396890	Accuracy:	
Regulatory Approval Date:	2008/06/27	Source System Recording Date:	
Expiry Date:			
Location Description:			
Legal Description:			
Upper Vertical Measurement:			
Lower Vertical Measurement:			

Issuing Agency Location ID:	430059	Accuracy:	
Regulatory Approval Date:	2008/06/27	Source System Recording Date:	
Expiry Date:			
Location Description:			
Legal Description:			
Upper Vertical Measurement:			
Lower Vertical Measurement:			

Issuing Agency Location ID:	430753	Accuracy:	
Regulatory Approval Date:	2008/06/27	Source System Recording Date:	
Expiry Date:			
Location Description:			
Legal Description:			
Upper Vertical Measurement:			
Lower Vertical Measurement:			

Issuing Agency Location ID:	430810	Accuracy:	
Regulatory Approval Date:	2008/06/27	Source System Recording Date:	
Expiry Date:			
Location Description:			
Legal Description:			
Upper Vertical Measurement:			
Lower Vertical Measurement:			

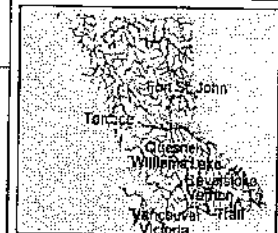
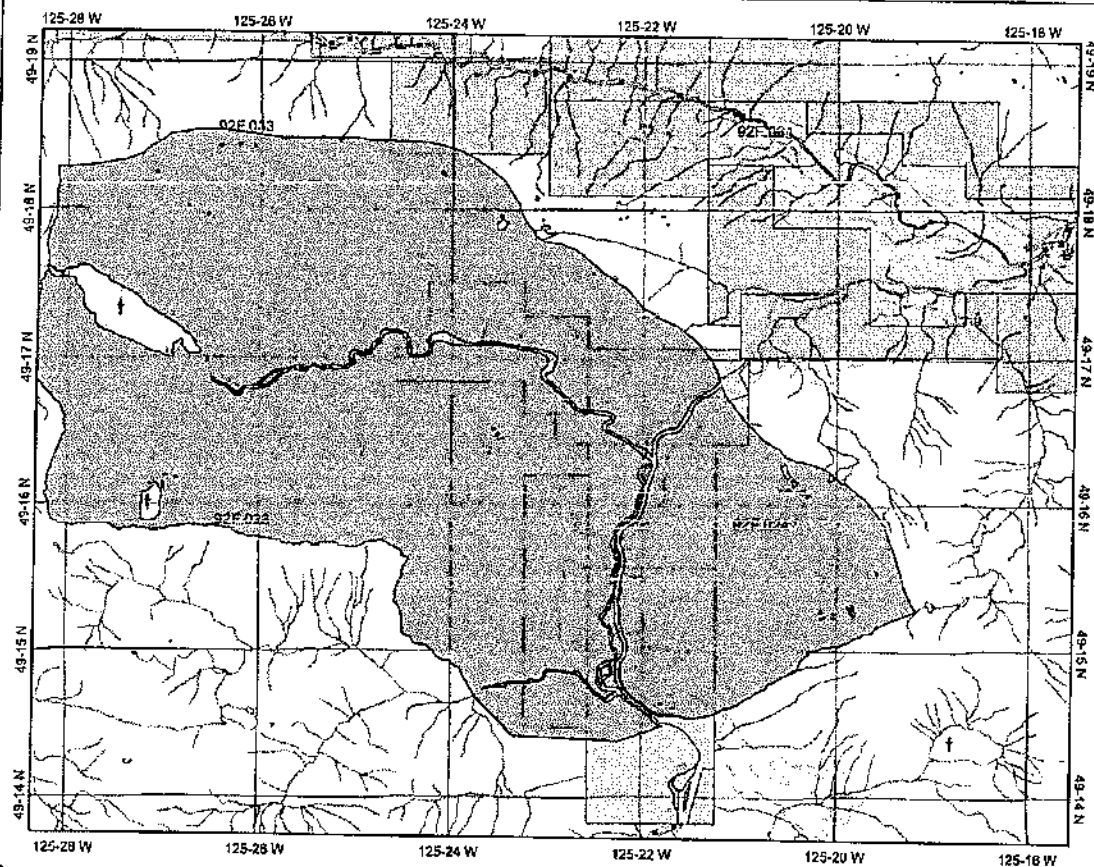
Issuing Agency Location ID:	430926	Accuracy:	
Regulatory Approval Date:	2008/06/27	Source System Recording Date:	
Expiry Date:			
Location Description:			
Legal Description:			
Upper Vertical Measurement:			
Lower Vertical Measurement:			

Issuing Agency Location ID:	431020	Accuracy:	
Regulatory Approval Date:	2008/06/27	Source System Recording Date:	

Expiry Date:	
Location Description:	
Legal Description:	
Upper Vertical Measurement:	
Lower Vertical Measurement:	

Issuing Agency Location ID:	431276	Accuracy:	
Regulatory Approval Date:	2008/06/27	Source System Recording Date:	
Expiry Date:			
Location Description:			
Legal Description:			
Upper Vertical Measurement:			
Lower Vertical Measurement:			

# Timber Licence T0006



**Legend**

- Land Act Crown Grants
- Surveyed Parcel Base - Cadastre
- Transportation - Points (TRIM)
- ⊙ Helipad
- Transportation - Lines (TRIM)
- Airfield
- Airport
- Airstrip
- Airport/Abandoned
- Ferry Route
- Road (Gravel Undivided) - 1 Lane
- Road (Gravel Undivided) - 2 Lanes
- Road (Gravel Undivided) - U/C - 1 Lane
- Road (Gravel Undivided) - U/C - 2 Lanes
- Road (Paved Divided) - Not Elevated - 1 Lane Each Way
- Road (Paved Divided) - Not Elevated - 2 Lanes Each Way
- Road (Paved Divided) - U/C - Not Elevated - 2 Lanes Each Way
- Road (Paved Undivided) - Not Elevated - 1 Lane
- Road (Paved Undivided) - Not Elevated - 2 Lanes
- Road (Paved Undivided) - Not Elevated - 4 Lanes
- Road (Paved Undivided) - U/C - Not Elevated - 4 Lanes
- Road (Unimproved)
- Cut (Roadway)
- Embankment/Fill (Roadway)
- Trail
- Bridge - Foot
- Bridge - Truss
- Tunnel
- Bridge
- Rail & Box (Timber Trunk)

Scale: 1:70,628

0 2 4 6 km.



This map is a user generated static output from an Internet mapping site and is for general reference only. Data layers that appear on this map may or may not be accurate, current, or otherwise reliable. THIS MAP IS NOT TO BE USED FOR NAVIGATION.

Map center: 49° 16' 27" N, 125° 22' 55" W

[Tenure](#) [CP/Mark](#) [Cut Block](#) [Assoc. Files](#) [Assoc. Client](#) [AAC](#) [Sale Info](#) [Tenure Appl.](#) [Notes](#)  
[G Rotation](#) [H Rotation](#) [Cpy Rotation](#) [IL Blk](#) [CP/CB Amend.](#) [Rec Project](#) [Sctn Bmch](#) [Road History](#)

## FTA100 - Tenure

[Back to List](#)[Add New](#)

**File:** T0006 [Go](#) **Status:** HI - Issued **✱ As of:** 1980-01-01  ✱  
**Type:** [Add](#) [Update](#) [Delete](#) ✱ **Admin Org:** TFCO - Queen's University ✱ **Note(s) Attached**  
**Licensee:** 00149081 00 WESTERN FOREST PRODUCTS INC. **Sec. Licensee? N**  
**Mgmt Unit:** T 44 [Go](#) ✱ TFL 44 Alberni  
**Award Date:** 1980-01-01 **Term:** 25 yr 0 mo **Expires:** 2004-12-31  
**Ext. Count:** 1 **Extended Date:** 2025-07-31  **Reason:**  
**Designate:** TAAG

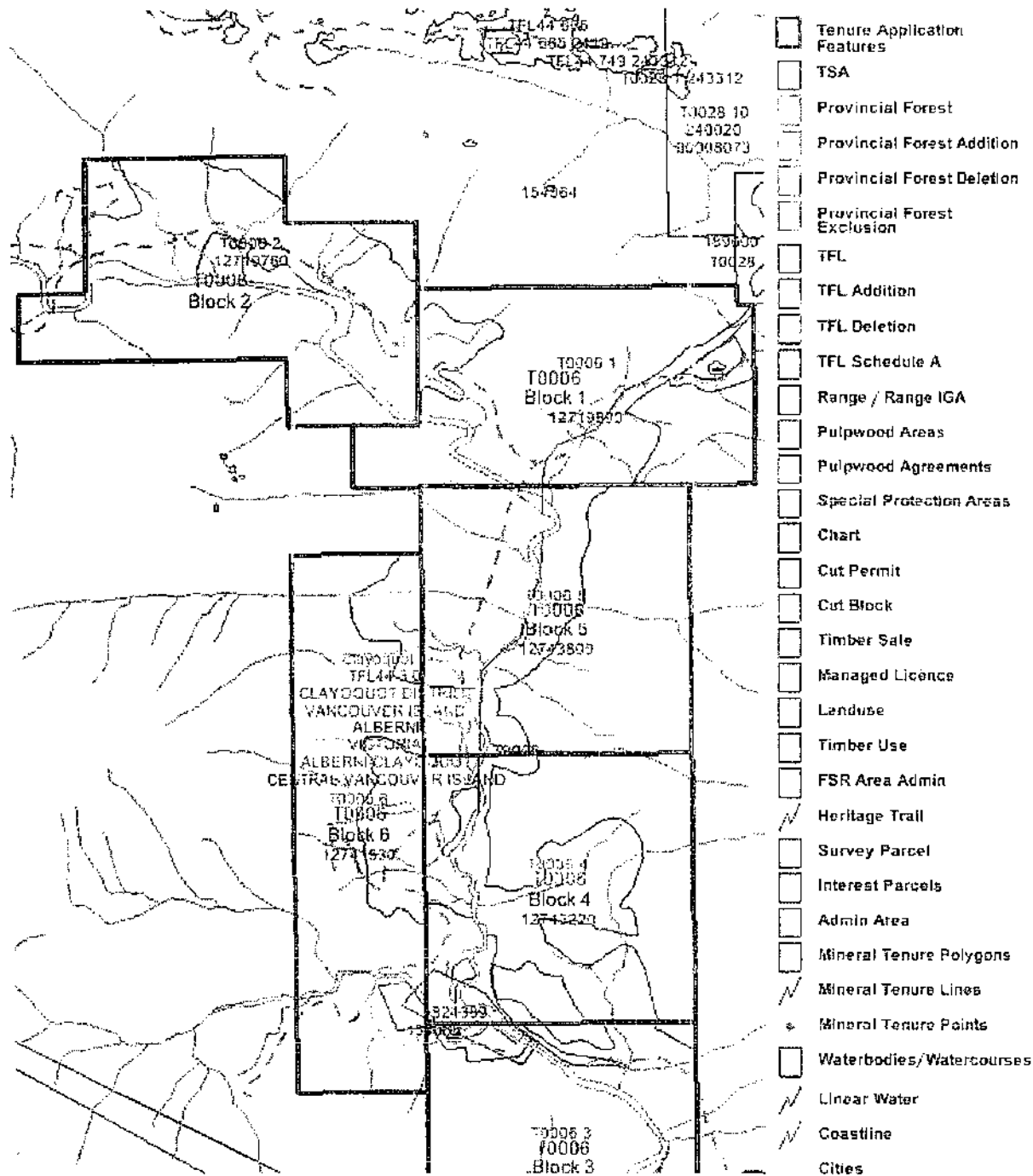
**Gross Area(ha):** 174.2 **Obligated Area(ha):** 174.2 **Eliminated Area(ha):** 140.6

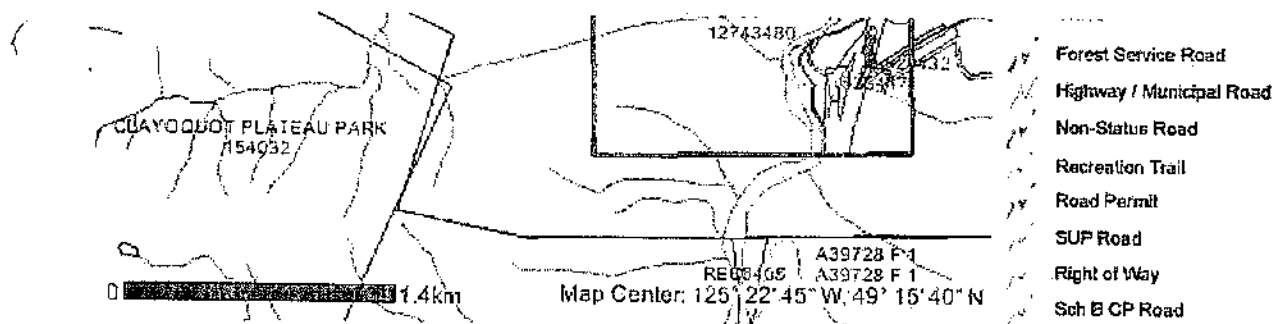
[Request More Information](#)[Save](#)[Cancel](#)[Retire](#)[Feedback](#) [Disclaimer](#) [Privacy](#) [Copyright](#)

Ministry of Forests &amp; Range

## FTA304 - Exhibit A - Tenure Map

FILE:	T0006	Submitted By:	WESTERN FOREST PRODUCTS INC.
FILE Type:	A06 - Timber Licence	Submission Date:	2006-11-28
Submission Area:	1,548,3441	Submitted To:	DSI - South Island Forest District
Scale:	1:35855	Revised By:	
DATUM:	NAD 83	Revision Date:	
UTM Zone:	NOT AVAILABLE	Cascades:	
Description:	FTA Data Cleanup		
BCGS Reference Maps:	092F024, 092F024, 092F024, 092F024, 092F024, 092F024		





[Feedback](#) [Disclaimer](#) [Privacy](#) [Copyright](#)

Ministry of Forests & Range



[Tenure](#) [CP/Mark](#) [Cut Block](#) [Assoc. Files](#) [Assoc. Client](#) [AAC](#) [Sale Info](#) [Tenure Appl.](#) [Notes](#)  
[G Rotation](#) [H Rotation](#) [Cpy Rotation](#) [TL Blk](#) [CP/CB Amend.](#) [Rec. Project](#) [Scdn. Brnch.](#) [Road History](#)

## FTA950 - Tenure Application List

File: T0006   Type: A06 - Timber Licence Admin Org: RCO - Coast Forest Region  
 CPI/HVA ID: File Status: HI - Issued As of: 1980-01-01  
 Award Date: 1980-01-01 Expiry Date: 2025-07-31  
 Licensee: 00149081 00 WESTERN FOREST PRODUCTS INC.

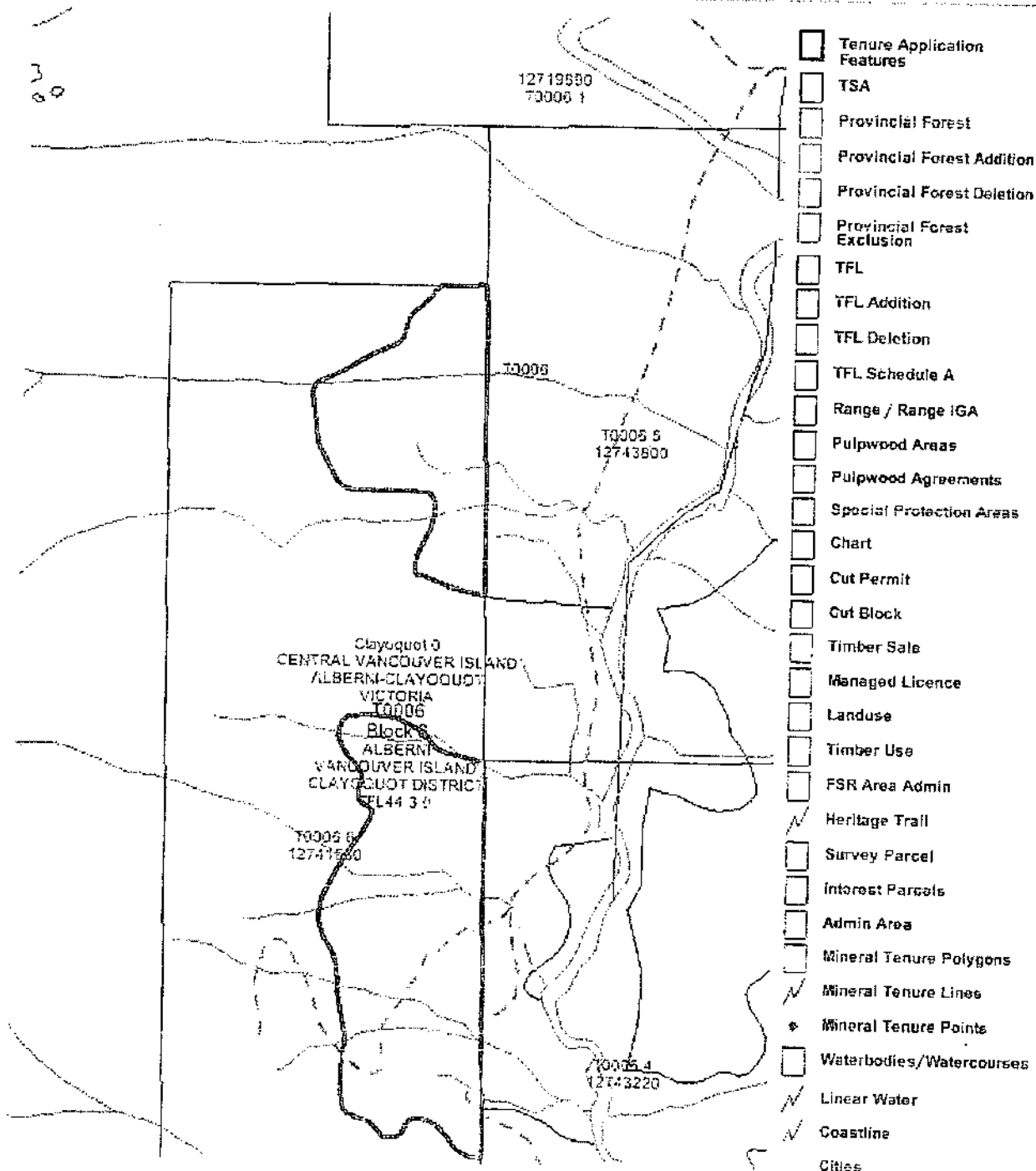
[Back to Results](#)

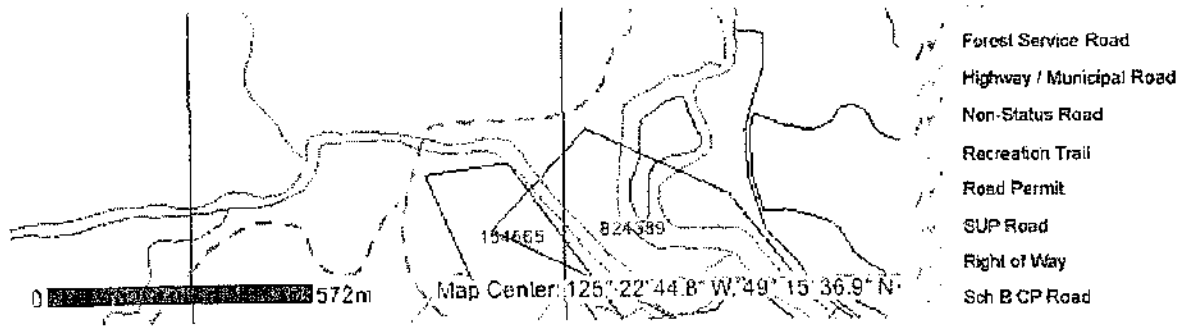
ESF Submission			Tenure Application			CPI/HVA		Area Ex A Regen in		
ID	Date	Org	ID	Status	Type	Description	Purpose	Mark Location	PofC	(ha) Image Progress
324357	2007-03-29	DSI	107006	Approved	Timber License Eliminations	FTA Data Cleanup	New			Y N <a href="#">Details</a> <a href="#">Uplo.</a>
324325	2007-03-29	DSI	106992	Rejected	Timber License Eliminations	FTA Data Cleanup	New			Y N <a href="#">Details</a> <a href="#">Uplo.</a>
324000	2007-03-29	DSI	106929	Approved	Timber License Eliminations	FTA Data Cleanup	New			Y N <a href="#">Details</a> <a href="#">Uplo.</a>
323825	2007-03-29	DSI	106890	Approved	Timber License Eliminations	FTA Data Cleanup	New			Y N <a href="#">Details</a> <a href="#">Uplo.</a>
323590	2007-03-28	DSI	106847	Approved	Timber License Eliminations	FTA Data Cleanup	New			Y N <a href="#">Details</a> <a href="#">Uplo.</a>
323344	2007-03-26	DSI	106823	Approved	Timber License Eliminations	FTA Data Cleanup	New			Y N <a href="#">Details</a> <a href="#">Uplo.</a>
322380	2007-03-26	DSI	106638	Approved	Timber License Eliminations	FTA Data Cleanup	New			Y N <a href="#">Details</a> <a href="#">Uplo.</a>
279924	2006-11-28	DSI	99443	Approved	Timber Licence	FTA Data Cleanup	Amendment			Y N <a href="#">Details</a> <a href="#">Uplo.</a>
0	2005-06-01	DSI	53681	Approved	Timber Licence	80424	Amendment			N N <a href="#">Details</a> <a href="#">Uplo.</a>

[Feedback](#) [Disclaimer](#) [Privacy](#) [Copyright](#)

**FTA304 - Exhibit A - Tenure Map**

<b>FILE:</b>	T0006	<b>Submitted By:</b>	WESTERN FOREST PRODUCTS INC.
<b>FILE Type:</b>	A06 - Timber Licence	<b>Submission Date:</b>	2007-03-29
<b>Submission Area:</b>	57.3844	<b>Submitted To:</b>	DSI - South Island Forest District
<b>Scale:</b>	1:15000	<b>Revised By:</b>	
<b>DATUM:</b>	NAD 83	<b>Revision Date:</b>	
<b>UTM Zone:</b>	NOT AVAILABLE	<b>Cascades:</b>	
<b>Description:</b>	FTA Data Cleanup		
<b>BCGS Reference Maps:</b>	092F024		





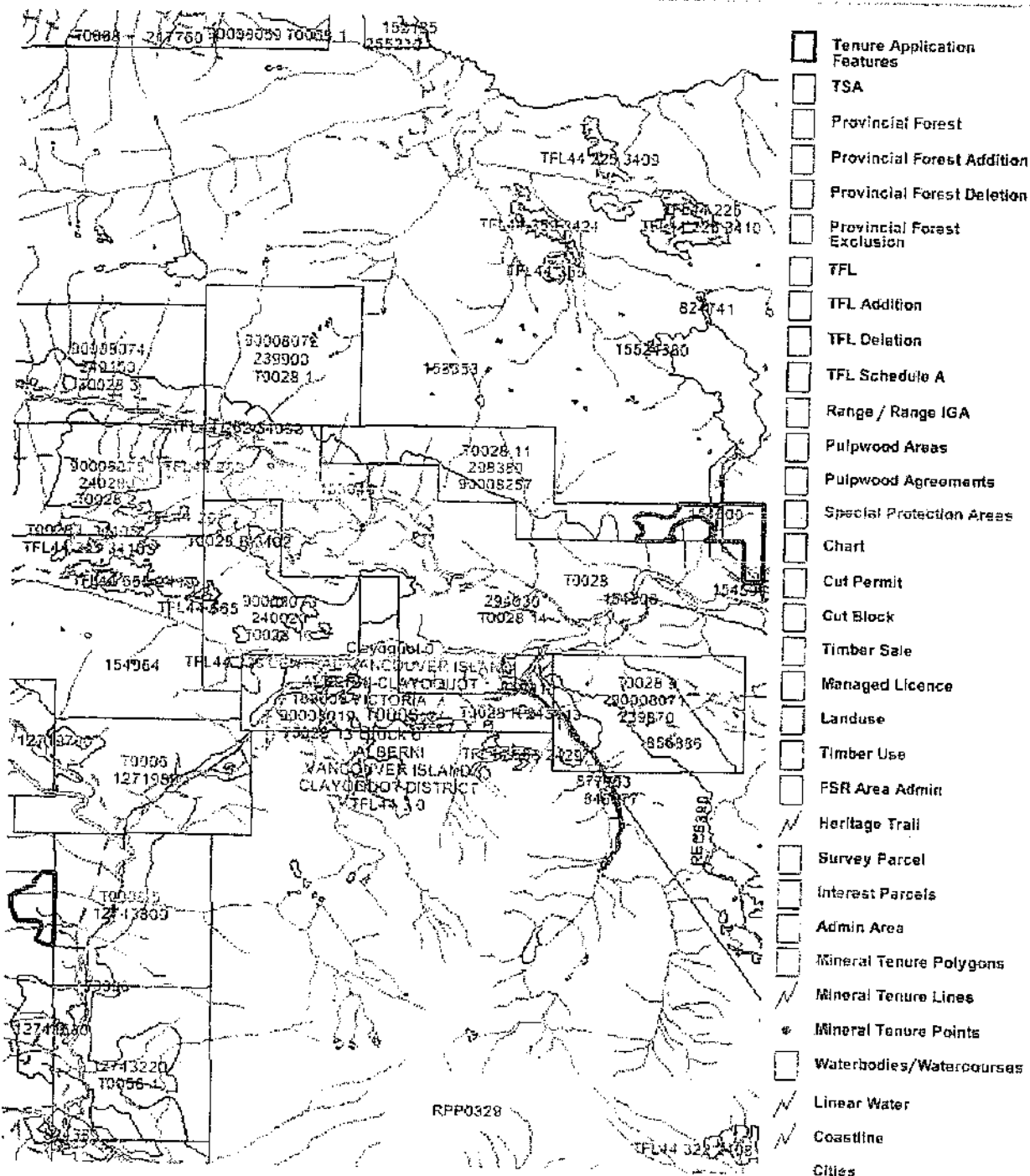
[Feedback](#) [Disclaimer](#) [Privacy](#) [Copyright](#)

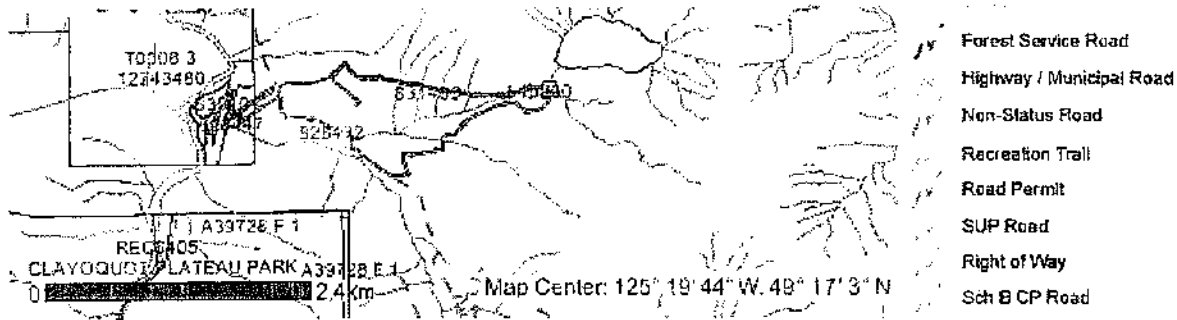
Ministry of Forests & Range

## FTA304 - Exhibit A - Tenure Map

FILE: T0006  
 FILE Type: A06 - Timber Licence  
 Submission Area: 67.1247  
 Scale: 1:61690  
 DATUM: NAD 83  
 UTM Zone: NOT AVAILABLE  
 Description: FTA Data Cleanup  
 BCGS Reference Maps: 092F024

Submitted By: WESTERN FOREST PRODUCTS INC.  
 Submission Date: 2007-03-29  
 Submitted To: DSI - South Island Forest District  
 Revised By:  
 Revision Date:  
 Cascades:



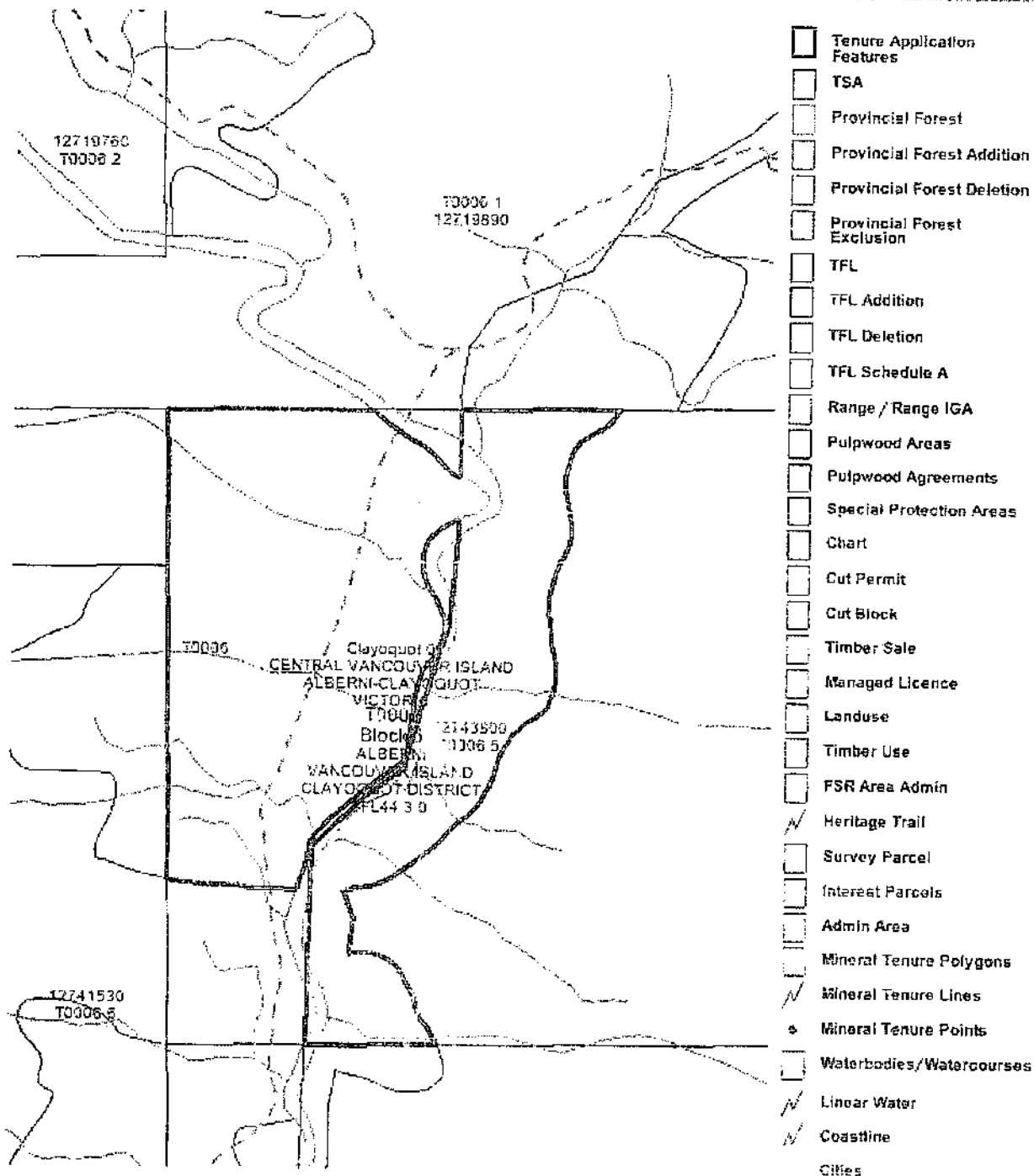


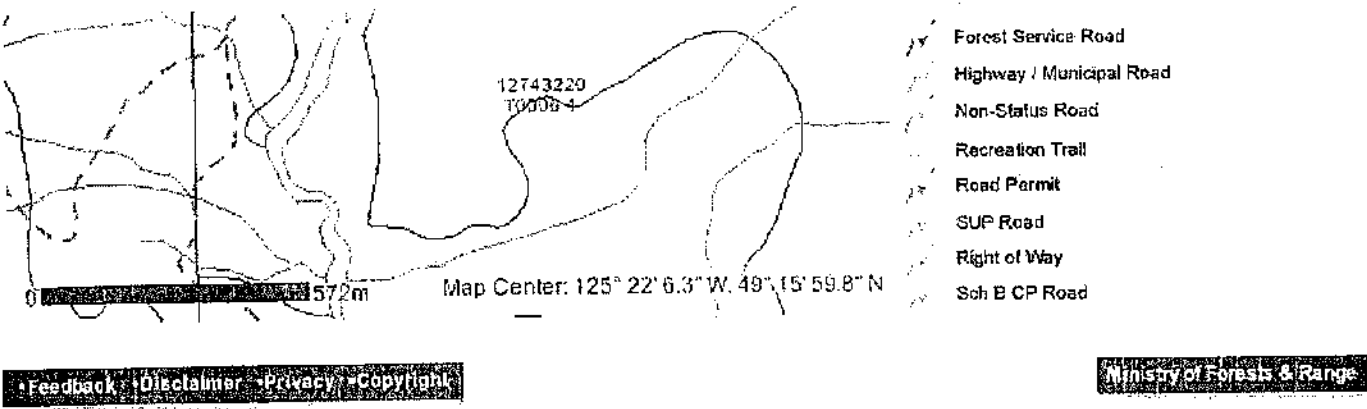
[Feedback](#) [Disclaimer](#) [Privacy](#) [Copyright](#)

Ministry of Forests & Range

## FTA304 - Exhibit A - Tenure Map

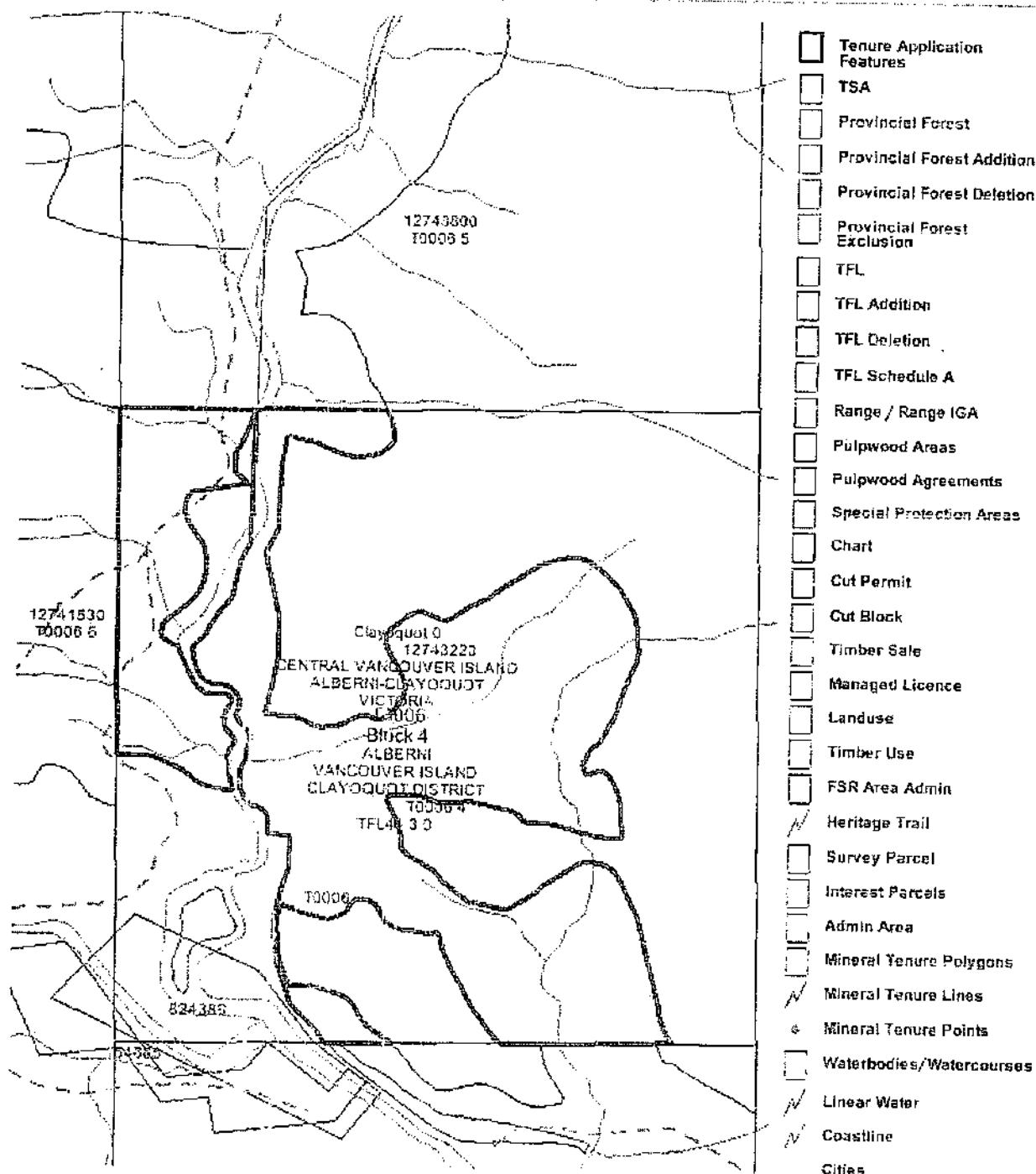
FILE:	T0006	Submitted By:	WESTERN FOREST PRODUCTS INC.
FILE Type:	A06 - Timber Licence	Submission Date:	2007-03-29
Submission Area:	112.7293	Submitted To:	DSI - South Island Forest District
Scale:	1:15000	Revised By:	
DATUM:	NAD 83	Revision Date:	
UTM Zone:	NOT AVAILABLE	Cascades:	
Description:	FTA Data Cleanup		
BCGS Reference Maps:	092F024		



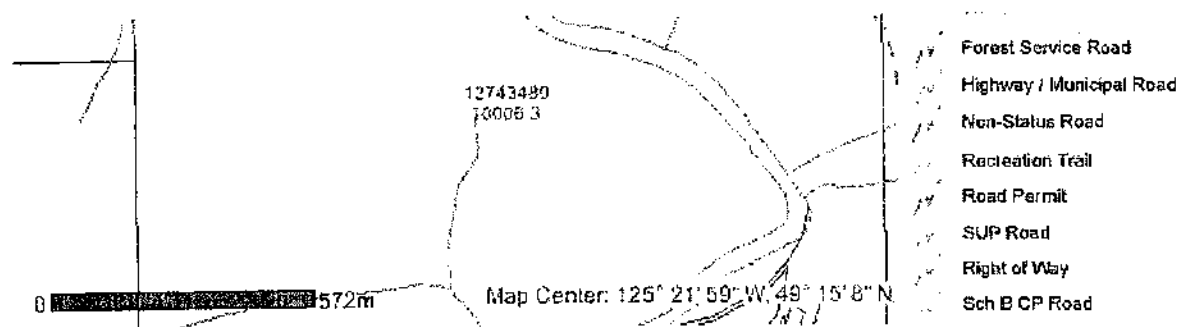


## FTA304 - Exhibit A - Tenure Map

FILE:	T0006	Submitted By:	WESTERN FOREST PRODUCTS INC.
FILE Type:	A06 - Timber Licence	Submission Date:	2007-03-29
Submission Area:	103.6531	Submitted To:	DSI - South Island Forest District
Scale:	1:15000	Revised By:	
DATUM:	NAD 83	Revision Date:	
UTM Zone:	NOT AVAILABLE	Cascades:	
Description:	FTA Data Cleanup		
BCGS Reference Maps:	092F024		







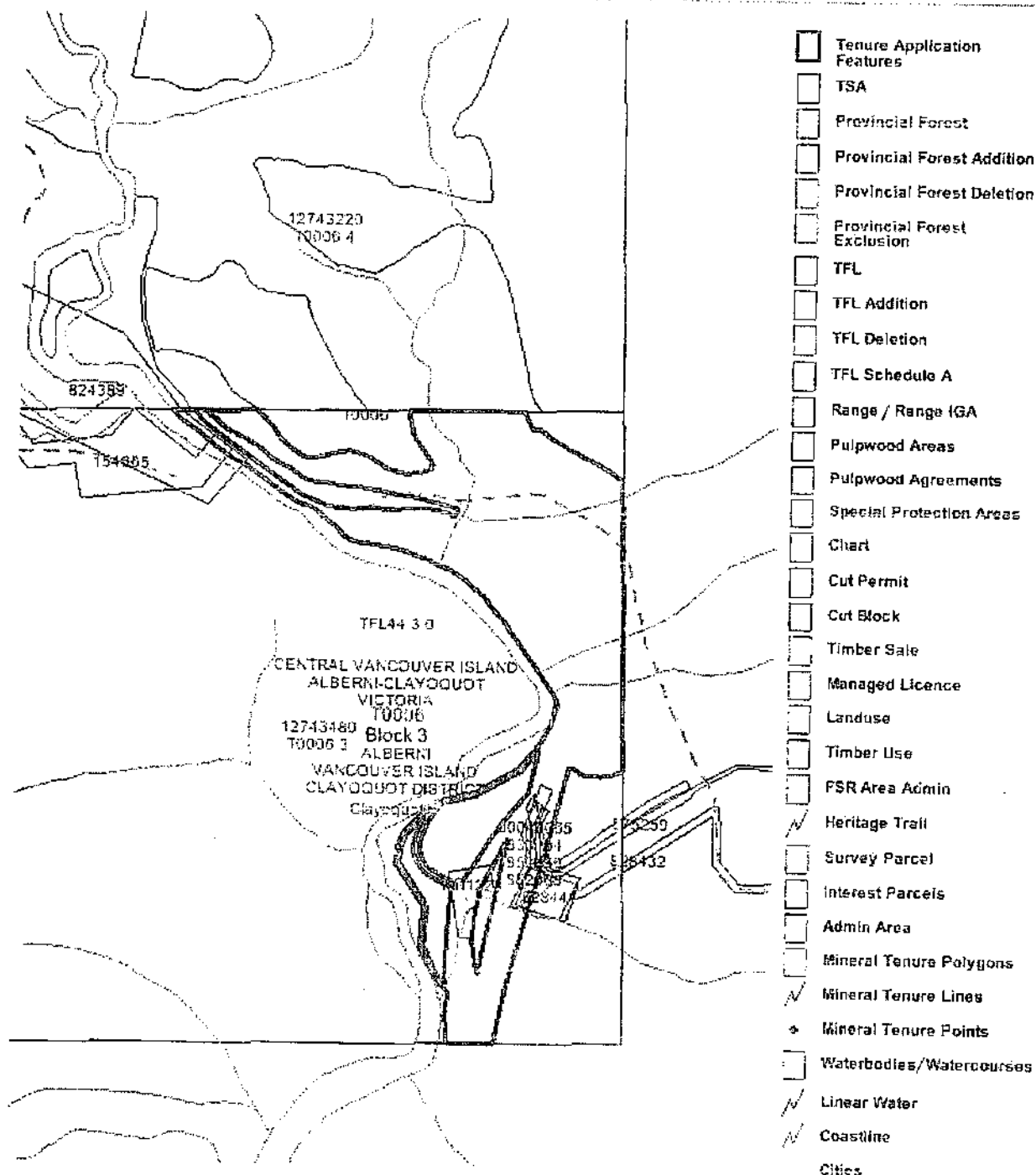
[Feedback](#) [Disclaimer](#) [Privacy](#) [Copyright](#)

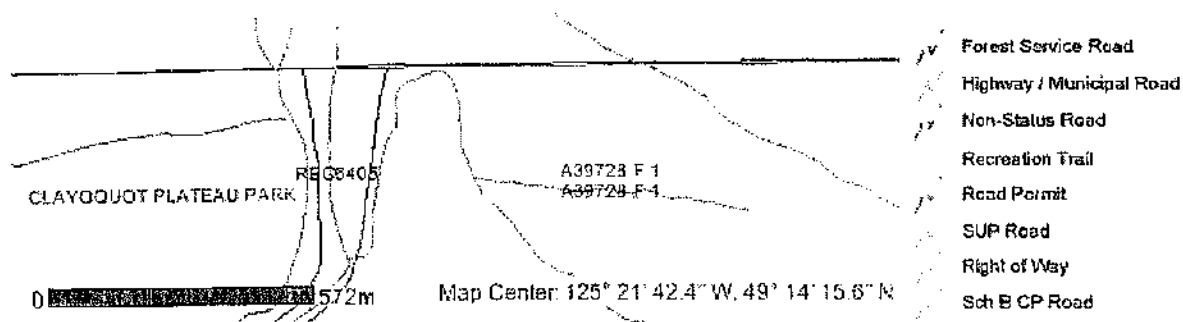
Ministry of Forests & Range

**FTA304 - Exhibit A - Tenure Map**

**FILE:** T0006  
**FILE Type:** A06 - Timber Licence  
**Submission Area:** 48.8748  
**Scale:** 1:15000  
**DATUM:** NAD 83  
**UTM Zone:** NOT AVAILABLE  
**Description:** FTA Data Cleanup  
**BCGS Reference Maps:** 092F024

**Submitted By:** WESTERN FOREST PRODUCTS INC.  
**Submission Date:** 2007-03-28  
**Submitted To:** DSI - South Island Forest District  
**Revised By:**  
**Revision Date:**  
**Cascades:**





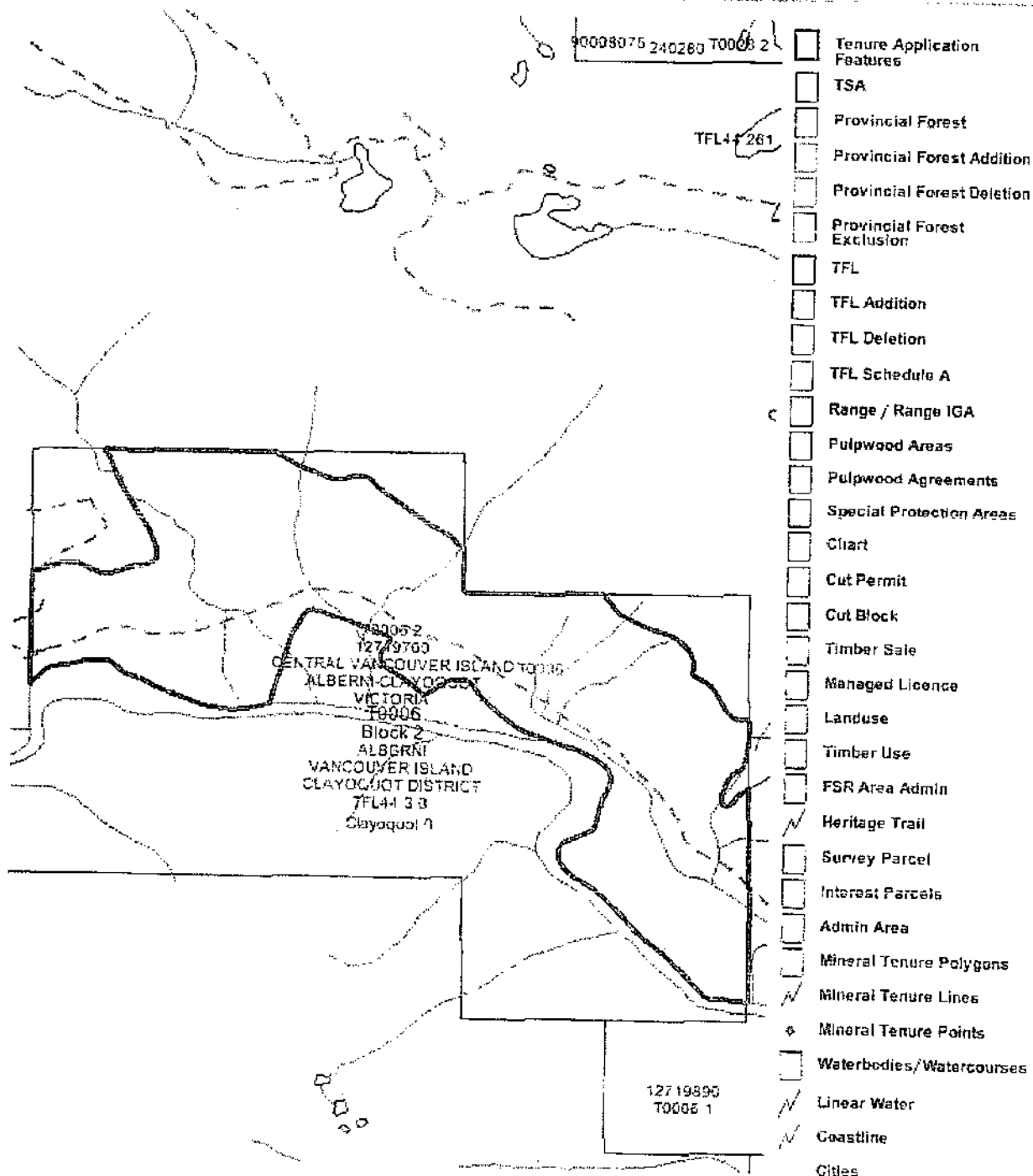
[Feedback](#) [Disclaimer](#) [Privacy](#) [Copyright](#)

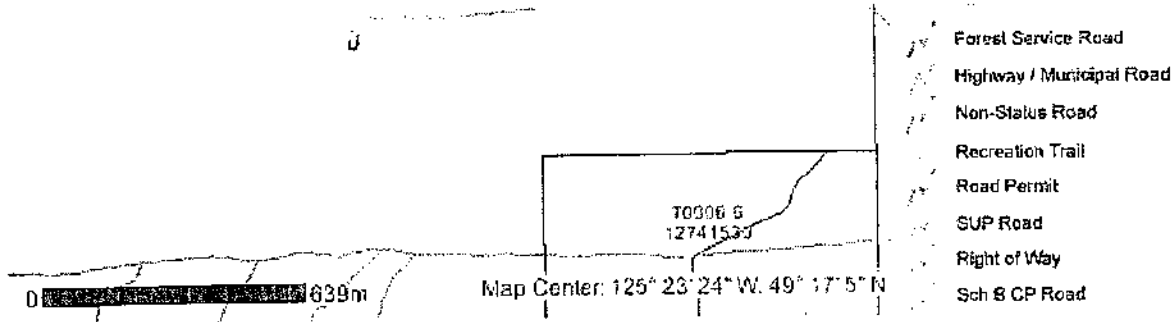
Ministry of Forests & Range

## FTA304 - Exhibit A - Tenure Map

**FILE:** T0006  
**FILE Type:** A06 - Timber Licence  
**Submission Area:** 111.8798  
**Scale:** 1:16771  
**DATUM:** NAD 83  
**UTM Zone:** NOT AVAILABLE  
**Description:** FTA Data Cleanup  
**BCGS Reference Maps:** 092F024

**Submitted By:** WESTERN FOREST PRODUCTS INC.  
**Submission Date:** 2007-03-28  
**Submitted To:** DSI - South Island Forest District  
**Revised By:**  
**Revision Date:**  
**Cascades:**



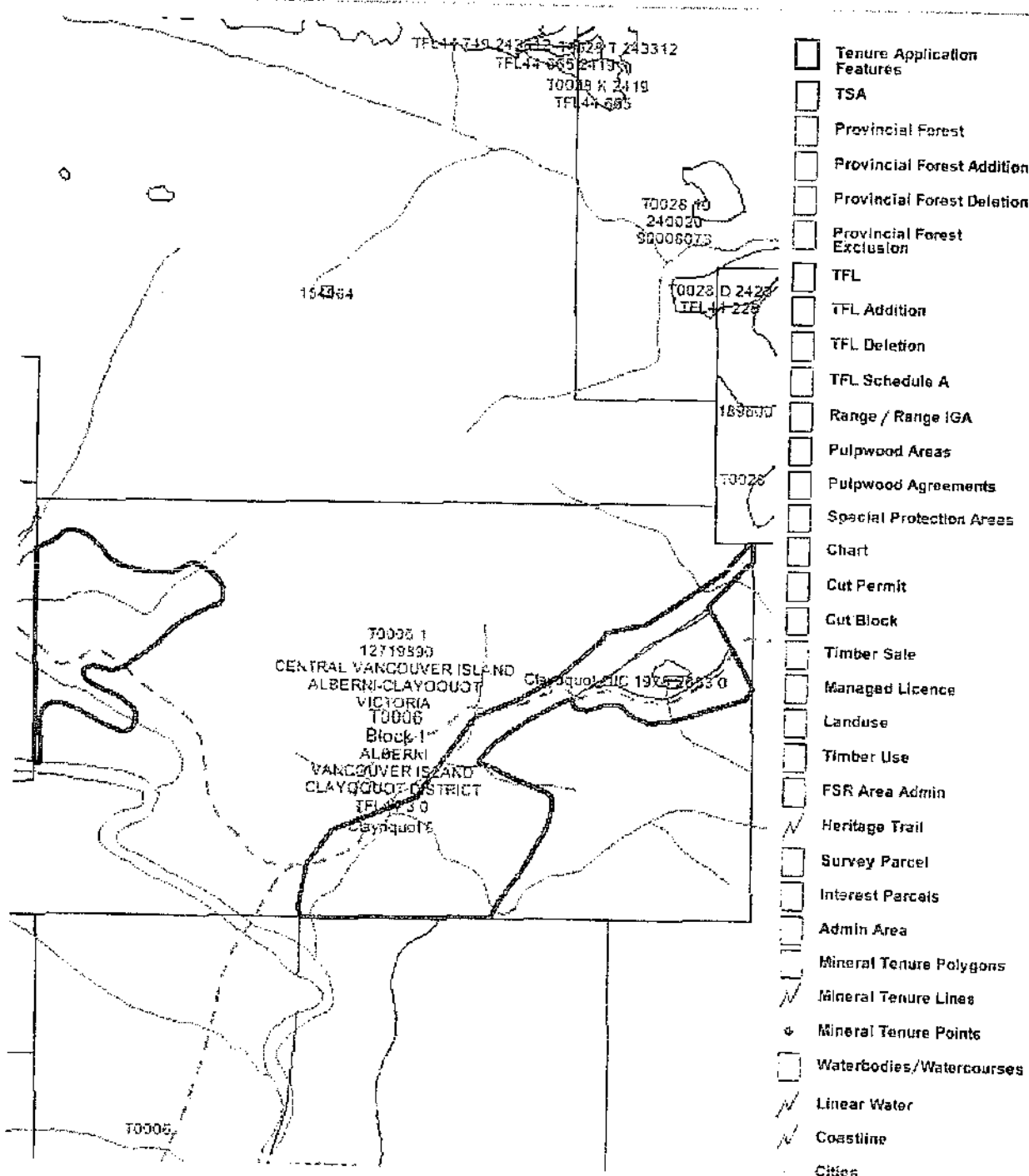


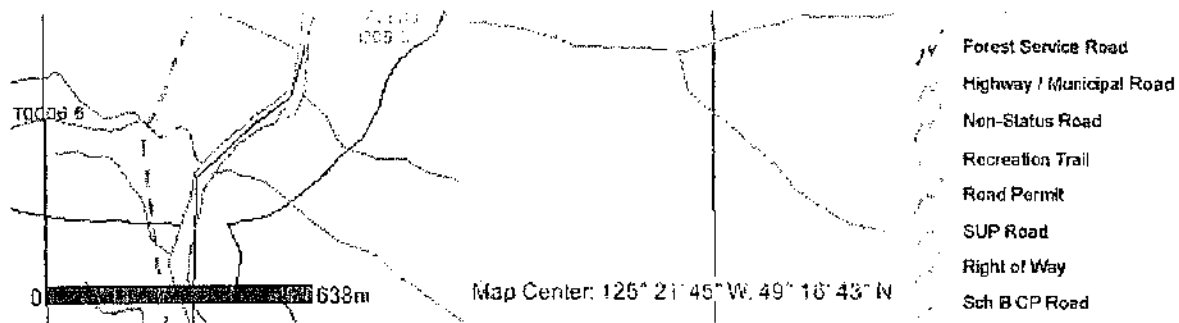
Feedback Disclaimer Privacy Copyright

Ministry of Forests & Range

**FILE:** T0006  
**FILE Type:** A06 - Timber Licence  
**Submission Area:** 54.0490  
**Scale:** 1:16751  
**DATUM:** NAD 83  
**UTM Zone:** NOT AVAILABLE  
**Description:** FTA Data Cleanup  
**BCGS Reference Maps:** 092F024

Submitted By: WESTERN FOREST PRODUCTS INC.  
Submission Date: 2007-03-26  
Submitted To: DSI - South Island Forest District  
Revised By:  
Revision Date:  
Cascades:





[Feedback](#) [Disclaimer](#) [Privacy](#) [Copyright](#)

Ministry of Forests & Range

**Generate Report :  
Detail**

Identifier: All  
Report Description:

This report may contain information of a confidential and sensitive nature.  
Please protect the information accordingly.

**Interest**

ILRR Interest Identifier:	712064	Interest Status:	ACTIVE
Issuing Agency Identifier:	6	Sensitive Record:	N
Interest Type:	TIMBER LICENCE		
DPR Registry Name:	FOREST TENURE REGISTRY		
DPS System ID:	FOREST TENURE ADMINISTRATION		
Interest Description:			
Issuing Agency Description:	Ministry of Forests		
Issuing Agency Interest ID:	200525		
Responsible Agency Description:	Ministry of Forests and Range		
Interest Area in Hectares:	6,991.5854	Area Calculated:	Y
Conditions and Restrictions:			

Interest Date:		Request Date:	
Term Start Date:	1980/01/01	Term End Date:	2025/07/31
Term Duration:		Term Duration Units:	
Term Details:			

**Business Keys**

Surrogate ID	200525
FOREST FILE ID	T0028

**Interest Holders**

No information on record

**Locations**

Issuing Agency Location ID:	430811	Accuracy:	
Regulatory Approval Date:	2008/06/27	Source System Recording Date:	
Expiry Date:			
Location Description:			
Legal Description:			
Upper Vertical Measurement:			



Lower Vertical Measurement:

Issuing Agency Location ID:	387177	Accuracy:	
Regulatory Approval Date:	2008/06/27	Source System Recording Date:	
Expiry Date:			
Location Description:			
Legal Description:			
Upper Vertical Measurement:			
Lower Vertical Measurement:			

Issuing Agency Location ID:	387186	Accuracy:	
Regulatory Approval Date:	2008/06/27	Source System Recording Date:	
Expiry Date:			
Location Description:			
Legal Description:			
Upper Vertical Measurement:			
Lower Vertical Measurement:			

Issuing Agency Location ID:	387187	Accuracy:	
Regulatory Approval Date:	2008/06/27	Source System Recording Date:	
Expiry Date:			
Location Description:			
Legal Description:			
Upper Vertical Measurement:			
Lower Vertical Measurement:			

Issuing Agency Location ID:	387188	Accuracy:	
Regulatory Approval Date:	2008/06/27	Source System Recording Date:	
Expiry Date:			
Location Description:			
Legal Description:			
Upper Vertical Measurement:			
Lower Vertical Measurement:			

Issuing Agency Location ID:	387189	Accuracy:	
Regulatory Approval Date:	2008/06/27	Source System Recording Date:	
Expiry Date:			
Location Description:			
Legal Description:			
Upper Vertical Measurement:			
Lower Vertical Measurement:			

Issuing Agency Location ID:	387190	Accuracy:	
Regulatory Approval Date:	2008/06/27	Source System Recording Date:	
Expiry Date:			
Location Description:			
Legal Description:			
Upper Vertical Measurement:			
Lower Vertical Measurement:			

Issuing Agency Location ID:	387178	Accuracy:	
Regulatory Approval Date:	2008/06/27	Source System Recording Date:	
Expiry Date:			
Location Description:			
Legal Description:			
Upper Vertical Measurement:			
Lower Vertical Measurement:			

Issuing Agency Location ID:	387179	Accuracy:	
Regulatory Approval Date:	2008/06/27	Source System Recording Date:	
Expiry Date:			
Location Description:			
Legal Description:			
Upper Vertical Measurement:			
Lower Vertical Measurement:			

Issuing Agency Location ID:	387180	Accuracy:	
Regulatory Approval Date:	2008/06/27	Source System Recording Date:	
Expiry Date:			
Location Description:			
Legal Description:			
Upper Vertical Measurement:			
Lower Vertical Measurement:			

Issuing Agency Location ID:	387181	Accuracy:	
Regulatory Approval Date:	2008/06/27	Source System Recording Date:	

Expiry Date:	
Location Description:	
Legal Description:	
Upper Vertical Measurement:	
Lower Vertical Measurement:	

Issuing Agency Location ID:	387182	Accuracy:	
Regulatory Approval Date:	2008/06/27	Source System Recording Date:	
Expiry Date:			
Location Description:			
Legal Description:			
Upper Vertical Measurement:			
Lower Vertical Measurement:			

Issuing Agency Location ID:	387183	Accuracy:	
Regulatory Approval Date:	2008/06/27	Source System Recording Date:	
Expiry Date:			
Location Description:			
Legal Description:			
Upper Vertical Measurement:			
Lower Vertical Measurement:			

Issuing Agency Location ID:	387184	Accuracy:	
Regulatory Approval Date:	2008/06/27	Source System Recording Date:	
Expiry Date:			
Location Description:			

Legal Description:
Upper Vertical Measurement:
Lower Vertical Measurement:

Issuing Agency Location ID:	387185	Accuracy:	
Regulatory Approval Date:	2008/06/27	Source System Recording Date:	
Expiry Date:			
Location Description:			
Legal Description:			
Upper Vertical Measurement:			
Lower Vertical Measurement:			

Issuing Agency Location ID:	430064	Accuracy:	
Regulatory Approval Date:	2008/06/27	Source System Recording Date:	
Expiry Date:			
Location Description:			
Legal Description:			
Upper Vertical Measurement:			
Lower Vertical Measurement:			

Issuing Agency Location ID:	434150	Accuracy:	
Regulatory Approval Date:	2008/06/27	Source System Recording Date:	
Expiry Date:			
Location Description:			
Legal Description:			

Upper Vertical Measurement:
Lower Vertical Measurement:

Issuing Agency Location ID:	434152	Accuracy:	
Regulatory Approval Date:	2008/06/27	Source System Recording Date:	
Expiry Date:			
Location Description:			
Legal Description:			
Upper Vertical Measurement:			
Lower Vertical Measurement:			

Issuing Agency Location ID:	434163	Accuracy:	
Regulatory Approval Date:	2008/06/27	Source System Recording Date:	
Expiry Date:			
Location Description:			
Legal Description:			
Upper Vertical Measurement:			
Lower Vertical Measurement:			

Issuing Agency Location ID:	435086	Accuracy:	
Regulatory Approval Date:	2008/06/27	Source System Recording Date:	
Expiry Date:			
Location Description:			
Legal Description:			
Upper Vertical Measurement:			

Lower Vertical Measurement:

Issuing Agency Location ID:	446055	Accuracy:	
Regulatory Approval Date:	2008/06/27	Source System Recording Date:	
Expiry Date:			
Location Description:			
Legal Description:			
Upper Vertical Measurement:			
Lower Vertical Measurement:			

Issuing Agency Location ID:	430770	Accuracy:	
Regulatory Approval Date:	2008/06/27	Source System Recording Date:	
Expiry Date:			
Location Description:			
Legal Description:			
Upper Vertical Measurement:			
Lower Vertical Measurement:			

Issuing Agency Location ID:	430927	Accuracy:	
Regulatory Approval Date:	2008/06/27	Source System Recording Date:	
Expiry Date:			
Location Description:			
Legal Description:			
Upper Vertical Measurement:			
Lower Vertical Measurement:			

Issuing Agency Location ID:	431021	Accuracy:	
Regulatory Approval Date:	2008/06/27	Source System Recording Date:	
Expiry Date:			
Location Description:			
Legal Description:			
Upper Vertical Measurement:			
Lower Vertical Measurement:			

Issuing Agency Location ID:	431235	Accuracy:	
Regulatory Approval Date:	2008/06/27	Source System Recording Date:	
Expiry Date:			
Location Description:			
Legal Description:			
Upper Vertical Measurement:			
Lower Vertical Measurement:			

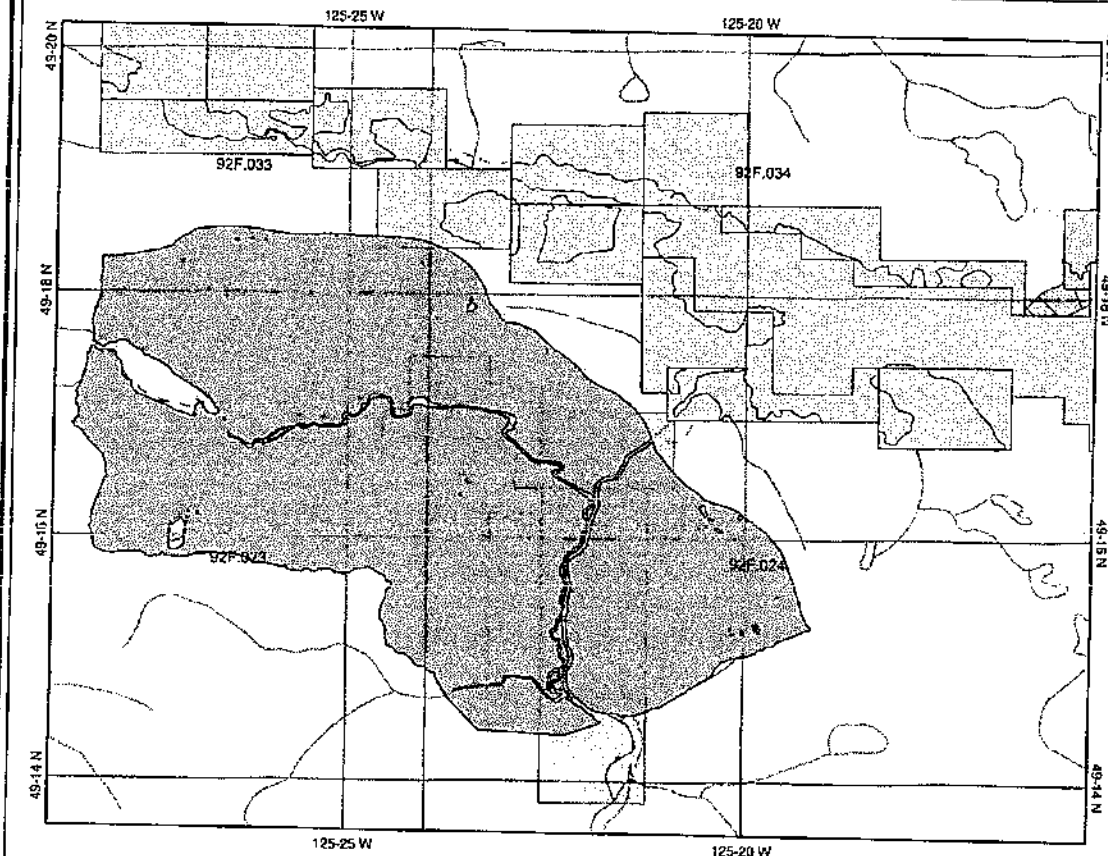
Issuing Agency Location ID:	433318	Accuracy:	
Regulatory Approval Date:	2008/06/27	Source System Recording Date:	
Expiry Date:			
Location Description:			
Legal Description:			
Upper Vertical Measurement:			
Lower Vertical Measurement:			



Issuing Agency Location ID:	433674	Accuracy:	
Regulatory Approval Date:	2008/06/27	Source System Recording Date:	
Expiry Date:			
Location Description:			
Legal Description:			
Upper Vertical Measurement:			
Lower Vertical Measurement:			

Issuing Agency Location ID:	433751	Accuracy:	
Regulatory Approval Date:	2008/06/27	Source System Recording Date:	
Expiry Date:			
Location Description:			
Legal Description:			
Upper Vertical Measurement:			
Lower Vertical Measurement:			

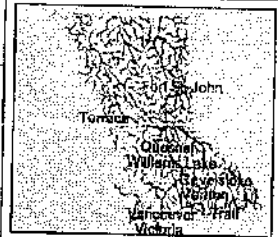
# Timber Licence T0028



0 2.5 5 7.5 km.

Map center: 49°16' N, 125°22' W

This map is a user generated static output from an Internet mapping site and is for general reference only. Data layers that appear on this map may or may not be accurate, current, or otherwise reliable. THIS MAP IS NOT TO BE USED FOR NAVIGATION.



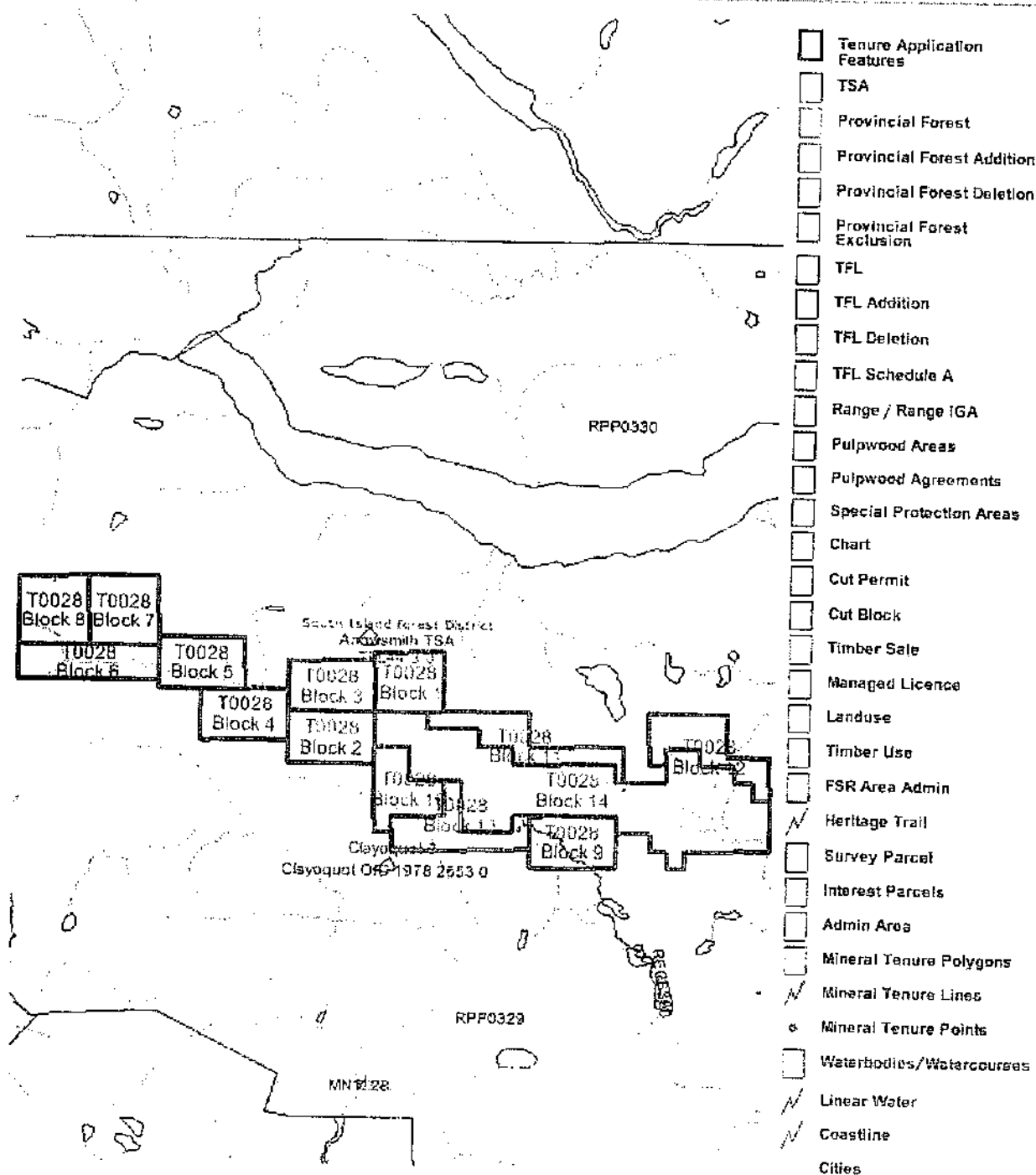
## Legend

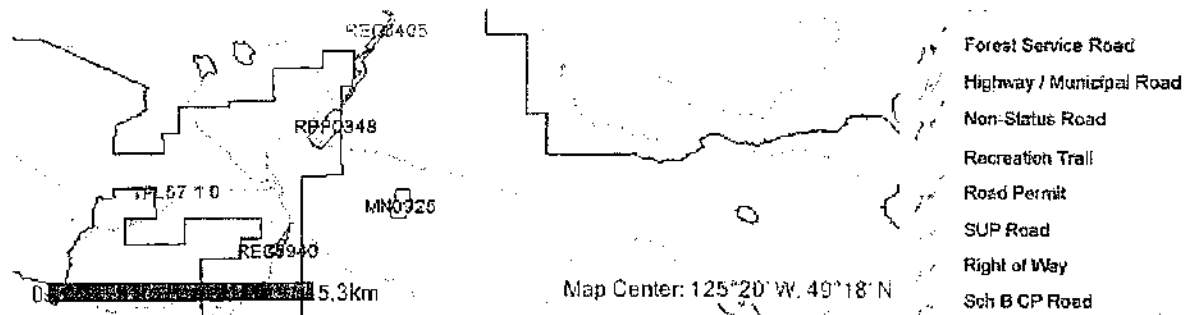
- Land Act Crown Grants
- Surveyed Parcel Base - Cadastre
- Transportation - Points (1:250K)
- Airfield
- Anchorage - Seaplane
- Ferry Route
- Helipad
- Seaplane Base
- Air Field
- Airport
- Air Feature - Condition Unknown
- Airport/Abandoned
- Transportation - Lines (1:250K)
- Ferry Route
- Aerial Cableway
- Road (Gravel Undivided) - 1 Lane
- Road (Gravel Undivided) - 3 Lanes
- Road - Paved lanes, 2 or More, Divided
- Road (Paved Undivided) - Not Elevated - 1 Lane
- Road (Paved Undivided) - Not Elevated - 2 Lanes
- Road - Paved lanes, 3 or More, Undivided
- Road (Unimproved)
- Road - Loose access Dry Weather
- Road (Winter Road)
- Road - Paved lanes, 2, Undivided
- Road - Paved lanes, 2, Undivided, H/C
- Road - Paved, Divided access, Non Standard
- Track - Car/Tractor
- Causeway (Railway)
- Cut (Roadway)
- Traffic
- Tunnel
- Bridge

Scale: 1:85,296

## FTA304 - Exhibit A - Tenure Map

FILE:	T0028	Submitted By:	WESTERN FOREST PRODUCTS INC.
FILE Type:	A06 - Timber Licence	Submission Date:	2006-10-25
Submission Area:	4,601.4675	Submitted To:	DSI - South Island Forest District
Scale:	1:139180	Revised By:	
DATUM:	NAD 83	Revision Date:	
UTM Zone:	NOT AVAILABLE	Cascades:	
Description:	FTA Data Cleanup		
BCGS Reference Maps:	092F034, 092F034, 092F034, 092F034, 092F034, 092F033, 092F033, 092F033, 092F024.... (more)		





[Feedback](#) [Disclaimer](#) [Privacy](#) [Copyright](#)

Ministry of Forests & Range