





Patrol Details Actions Dashboard Search Change Role Links

## Patrol

Record ID	Patrol Start Date & Time *	Patrol End Date & Time *
180480	2021-11-15 11:00	2021-11-15 14:00
Park Ranger *	Patrol Status *	
Wu, Daniel	Incomplete	

Save

## In Attendance

Add New

Last Name *	First Name *
Wu	Daniel
Organization *	Contact Info
BC Parks	Daniel.Wu@gov.bc.ca

Delete



Last Name ♦	First Name ♦
<input type="text" value="Dalziel"/>	<input type="text" value="Rod"/>
Organization ♦	Contact Info
<input type="text" value="BC Parks"/>	<input type="text" value="Rod.Dalziel@gov.bc.ca"/>
<input type="button" value="Delete"/>	

### Patrol Summary

Admin Hours ♦	Presence Hours ♦	Travel Hours
<input type="text" value="0"/>	<input type="text" value="2"/>	<input type="text" value="1"/>

Route Description

Patrol Notes ♦

Save

### ^Patrol Details

## Protected Area

## ^ Protected Area 1

Delete Protected Area

Protected Area \*

Porpoise Bay Park

Add Site

## ^ Site 1

Delete Site

Save

Site Date \*

2021-11-15 11:00

Patrol Category ♦

Frontcountry

Travel Mode ♦

Vehicle

Latitude (XX.bbbbbb)

Valid range 48 to 61

Longitude (-XXX.bbbbbb)

Valid range -140 to -113

Site Description ♦

Angus Creek

Location Description ♦

Angus Creek

Add Function/Activity

Function ♦

Activity ♦

Function ▾  
Visitor Safety (VS) ▾

Activity ▾  
Other ▾

Delete

Site Notes

Assessed the flow of Angus Creek during this flooding event. The creek became a raging river, and it overflowed onto the Ampitheatre trail and down to the beach.  
Made note of all vehicles/trailers that were parked in the group campsite, as we suspect some of these vehicles may stay here indefinitely if we don't take action

**s.15**

Site Summary


# of visitor contacted ▾	<input type="text" value="4"/>	# of violation tickets ▾	<input type="text"/>	# of maintenance issues addressed ▾	<input type="text"/>
# of people assisted ▾	<input type="text"/>	# of violations found ▾	<input type="text"/>	# of camping permits checked ▾	<input type="text"/>
# of verbal warnings ▾	<input type="text"/>	# of visitor safety issues addressed ▾	<input type="text"/>	# of hunting licenses checked ▾	<input type="text"/>
# of written warnings ▾	<input type="text"/>	# of fully compliant visitors checked ▾	<input type="text"/>	# of fishing licenses checked ▾	<input type="text"/>
# of evictions ▾	<input type="text"/>	# of PUP holders checked ▾	<input type="text"/>		

Save

^ Attachments

Select File

  
Or Drag and Drop Files to Attach



Name  
5.jpg


Date Loaded  
2021-11-21 17:26

Type \*  
Image

Description \*  

Angus Creek

Remove



Name  
6.jpg


Date Loaded  
2021-11-21 17:26

Type \*  
Image

Description \*  

Angus Creek

Remove



Name  
7.jpg

Date Loaded  
2021-11-21 17:26


Type \*  
Image

Description \*  

Angus Creek


Save





Angus Creek

Remove



Name

8.jpg

Date Loaded

2021-11-21 17:26


Type \*

Image

Description \*

Angus Creek

Remove



Name

IMG\_0382.jpg

Date Loaded

2021-11-21 17:26

Type \*

Image

Description \*

porpoise bay group campsite

Remove

Save



Placeholder text for group description

Remove

Protected Area 2

Delete Protected Area

Protected Area \*

Smuggler Cove Marine Park

Add Site

Save

Site 1

Delete Site

Site Date \*

2021-11-15 12:00

Patrol Category +

Frontcountry

Travel Mode +

Vehicle

Latitude (XX.bbbbbb)

Valid range 48 to 61

Longitude (-XXX.bbbbbb)

Valid range -140 to -113

Site Description +

Main Trail

Location Description +

Main Trail

Add Function/Activity

Function ▾

Activity ▾

Delete

Visitor Safety (VS) ▾Other ▾

Site Notes

Assessed degree of flooding on the main trail and boardwalks - turns out most boardwalks were submerged by a few inches of water. We installed some additional "Trail Closed due to Flooding" signs.

Site Summary

# of visitor contacted ▾	<input type="text" value="4"/>	# of violation tickets ▾	<input type="text"/>	# of maintenance issues addressed ▾	<input type="text"/>
# of people assisted ▾	<input type="text"/>	# of violations found ▾	<input type="text"/>	# of camping permits checked ▾	<input type="text"/>
# of verbal warnings ▾	<input type="text"/>	# of visitor safety issues addressed ▾	<input type="text"/>	# of hunting licenses checked ▾	<input type="text"/>
# of written warnings ▾	<input type="text"/>	# of fully compliant visitors checked ▾	<input type="text"/>	# of fishing licenses checked ▾	<input type="text"/>
# of evictions ▾	<input type="text"/>	# of PUP holders checked ▾	<input type="text"/>		


Save

Attachments

Select File

+

Or Drag and Drop Files to Attach




Name	Date Loaded	Type *
3.jpg	2021-11-21 17:26	Image

Description \*

Smuggler boardwalk submerged

Remove




Name	Date Loaded	Type *
4.jpg	2021-11-21 17:26	Image

Description \*

Smuggler flooding

Remove




Name	Date Loaded	Type *
IMG_0386.jpg	2021-11-21 17:26	Image

Description \*

Smuggler bog outflow

Save

Remove



Name

IMG\_0387.jpg

Date Loaded

2021-11-21 17:26

Type \*

Image

Description \*

Smuggler flooding

Remove

Save

^ Attachments

Select File

+

Or Drag and Drop Files to Attach

Save

Clear









Sync

Tla'amin Nation - Search

Patrol 181855

unwin lake provincial parl -

Explore Unwin Lake Trail | A

recover deleted files - Micro

+

-

🏠

🔍


🔄

🔗


👤

⋮

https://a100.gov.bc.ca/int/cvis/nris/nris.html?fromRoleSelect=true#/patrol/181855



BC Parks



Patrol

Details

Actions

Dashboard

Search

Change Role

Links

Patrol

Record ID

181855

Patrol Start Date & Time \*

2021-12-17 08:30

Patrol End Date & Time \*

2021-12-17 13:45

Park Ranger \*

Guzek, Elyse

Patrol Status \*

Complete

Save

^In Attendance

Last Name ♦

Rudland

First Name ♦

Rand

Organization ♦

Sargeant Bay Society

Contact Info

\$22

Patrol Summary

Admin Hours ♦

1


Presence Hours ♦

3

Travel Hours

1

Type here to search



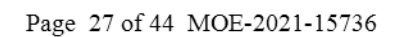
-4°C Cloudy

12:47 PM

2022-02-03

21





Sync

Tla'amin Nation - Search

Patrol 181855

unwin lake provincial part

Explore Unwin Lake Trail | A

recover deleted files - Micro

[←](#)
[→](#)
[↺](#)
[🏠](#)

<https://a100.gov.bc.ca/int/cvis/nris/nris.html?fromRoleSelect=true#/patrol/181855>

[🔖](#)
[🔍](#)
[⚙️](#)
[🌟](#)
[🔒](#)
[👤](#)

access by car.

Site Summary

# of visitor contacted ♦

6

# of violation tickets ♦

0

# of maintenance issues addressed ♦

0

# of people assisted ♦

0

# of violations found ♦

0

# of camping permits checked ♦

0

# of verbal warnings ♦

0

# of visitor safety issues addressed ♦

0

# of hunting licenses checked ♦

0

# of written warnings ♦

0

# of fully compliant visitors checked ♦

0

# of fishing licenses checked ♦

0

# of evictions ♦

0

# of PUP holders checked ♦

0

^ Attachments

Select File

+

Or Drag and Drop Files to Attach



Name

smuggler closure.jpg

Date Loaded

2021-12-20 13:09

Type \*

Image

Description \*

installation of closure signs and barriers at parking lot.

Remove

Save

Type here to search

🏠

📁

📅

🔍

📧

📅

📧

📅

📧

-4°C Cloudy

12:48 PM

2022-02-03

21

Page 28 of 44 MOE-2021-15736



Sync

Tla'amin Nation - Search

Patrol 181783

unwin lake provincial park

Explore Unwin Lake Trail | A

recover deleted files - Micro

https://a100.gov.bc.ca/int/cvis/nris/nris.html?fromRoleSelect=true#/patrol/181783

Sync

Unwin Lake Trail | A


recover deleted files - Micro

+


-

□

×

BRITISH COLUMBIA

BC Parks



Patrol

Details ▾

Actions ▾

Dashboard

Search

Change Role

Links ▾

Patrol

Record ID

181783

Patrol Start Date & Time \*

2021-12-16 08:30

Patrol End Date & Time \*

2021-12-16 12:45

Park Ranger \*

Guzek, Elyse ▾

Patrol Status \*

Complete ▾

Save

^In Attendance

Last Name ♦

Julius

Organization ♦

In Situ Archaeology

Last Name ♦

Lawrence

Organization ♦

In Situ Archaeology

First Name ♦

Darryl

Contact Info

(604) 399-8071

First Name ♦

Avery

Contact Info

(604) 399-8071

Windows taskbar

Type here to search

Taskbar icons: File Explorer, Calendar, Photos, Settings, Edge, Word, PowerPoint, Outlook, Teams, OneDrive, W

System tray: -4°C Cloudy, 12:52 PM, 2022-02-03, 21





Sync

Tia amin Nation - Search

Patrol 181783

unwin lake provincial part

Explore Unwin Lake Trail | A

recover deleted files - Micro

<https://a100.gov.bc.ca/int/cvis/nris/nris.html?fromRoleSelect=true#/patrol/181783>

Latitude (XX.bbbbbb)  
Valid range 48 to 61

Longitude (-XXX.bbbbbb)  
Valid range -140 to -113

Site Description ♦

Smuggler Cove parking lot and trail

Location Description ♦

trail and boardwalks from parking lot to cove

Function ♦

Facilities & Assets (FA)

Activity ♦

Inspection

Site Notes

Inspected state of flooding in park. sections still flooded included trail before second pond and section of trail before final boardwalk. not recommended to allow for visitor use and to maintain trail closure to reduce trail braiding and unsafe passage by visitors.

Site Summary

Save

# of visitor contacted ♦

0

# of violation tickets ♦

0

# of maintenance issues addressed ♦

0

# of people assisted ♦

0

# of violations found ♦

0

# of camping permits checked ♦

0

# of verbal warnings ♦

0

# of visitor safety issues addressed ♦

0

# of hunting licenses checked ♦

0

# of written warnings ♦

0

# of fully compliant visitors checked ♦

0

# of fishing licenses checked ♦

0

# of evictions ♦

0

# of PUP holders checked ♦

0

Attachments

Select File

Type here to search

-4°C Cloudy

12:52 PM

2022-02-03

21

Sync

Tla'amin Nation - Search

Patrol 181783

unwin lake provincial park

Explore Unwin Lake Trail | A


recover deleted files - Micro

https://a100.gov.bc.ca/int/cvis/nris/nris.html?fromRoleSelect=true#/patrol/181783

Select File

+

Or Drag and Drop Files to Attach



Name

smuggler2.jpg

Date Loaded

2021-12-20 12:49


Type \*

Image

Description \*

log across trail

Remove



Name

smuggler5.jpg

Date Loaded

2021-12-20 12:49


Type \*

Image

Description \*

flooding at second pond before final boardwalk on route to cove.

Remove



Name

smuggler7.jpg

Date Loaded

2021-12-20 12:49

Type \*

Image


Description \*

Save

https://a100.gov.bc.ca/int/cvis/nris/attachments/181783/attachment/293786?xsrfToken=fb446534-03ab-450f-93fb-9a3d04cb60d4

Windows

Type here to search



-4°C Cloudy

12:52 PM

2022-02-03

21

Sync

Tla'amin Nation - Search


Patrol 181783

unwin lake provincial park

Explore Unwin Lake Trail | A

recover deleted files - Micro

https://a100.gov.bc.ca/int/cvis/nris/nris.html?fromRoleSelect=true#/patrol/181783



Name

smuggler7.jpg

Date Loaded

2021-12-20 12:49


Type \*

Image

Description \*

tree down at sign

Remove



Name

smuggler beaver.jpg

Date Loaded

2021-12-20 12:49


Type \*

Image

Description \*

beaver activity near drainage piping of second pond.

Remove



Name

smuggler1.jpg

Date Loaded

2021-12-20 12:49

Type \*

Image

Description \*

flooding at second pond before final boardwalk on route to cove.

Remove

Save

https://a100.gov.bc.ca/int/cvis/nris/attachments/181783/attachment/293789?xsrfToken=fb446534-03ab-450f-93fb-9a3d04cb60d4

Type here to search



-4°C Cloudy

12:52 PM  
2022-02-03





**From:** Smith, Dawn ENV:EX  
**Sent:** December 21, 2021 4:11 PM  
**To:** Karn, David GCPE:EX; Whiteside, David ENV:EX; McGuinness, Jen ENV:EX  
**Cc:** Roth, Pamela GCPE:EX; Guzek, Elyse ENV:EX  
**Subject:** RE: Media Request - Coast Reporter - Smugglers Cove Park

Approved.

Dawn

---

**From:** Karn, David GCPE:EX <David.Karn@gov.bc.ca>  
**Sent:** December 21, 2021 4:06 PM  
**To:** Whiteside, David ENV:EX <David.Whiteside@gov.bc.ca>; McGuinness, Jen ENV:EX <Jen.McGuinness@gov.bc.ca>; Smith, Dawn ENV:EX <Dawn.Smith@gov.bc.ca>  
**Cc:** Roth, Pamela GCPE:EX <Pamela.Roth@gov.bc.ca>; Guzek, Elyse ENV:EX <Elyse.Guzek@gov.bc.ca>  
**Subject:** RE: Media Request - Coast Reporter - Smugglers Cove Park

Dawn, for your approval.

#### **Reporter**

Keili Bartlett, Coast Reporter  
[kbartlett@coastreporter.net](mailto:kbartlett@coastreporter.net)  
604-885-4811 x 229 c: 604-989-2986

**Deadline** Tuesday, December 21, 2021 1:00 PM

#### **Request**

The Coast Reporter has been getting questions about the Smugglers Cove Marine Provincial Park (Halfmoon Bay) closure from residents, and I was wondering if you could provide an update.

#### **-Why is this area still closed? (since Nov. 15)**

Smugglers Cove was closed due to extensive flooding. It has remained closed because sections of the trail are still submerged.

#### **-What needs to be done for it to reopen?**

The water has been receding steadily and we expect the trail to be open by the end of the week, but this is subject to weather.

#### **-How much will this cost?**

It's too early to say. We are still gathering information regarding the extent of the damage. We'll have a better idea of how long the work will take after we gain a more fulsome understanding of the work required.

**-What is the timeline for reopening?**

The water has been receding steadily and we expect the trail to be open by the end of the week, but this is subject to weather.

---

**From:** Whiteside, David ENV:EX <[David.Whiteside@gov.bc.ca](mailto:David.Whiteside@gov.bc.ca)>  
**Sent:** December 21, 2021 3:37 PM  
**To:** Karn, David GCPE:EX <[David.Karn@gov.bc.ca](mailto:David.Karn@gov.bc.ca)>; McGuinness, Jen ENV:EX <[Jen.McGuinness@gov.bc.ca](mailto:Jen.McGuinness@gov.bc.ca)>  
**Cc:** Smith, Dawn ENV:EX <[Dawn.Smith@gov.bc.ca](mailto:Dawn.Smith@gov.bc.ca)>; Roth, Pamela GCPE:EX <[Pamela.Roth@gov.bc.ca](mailto:Pamela.Roth@gov.bc.ca)>; Guzek, Elyse ENV:EX <[Elyse.Guzek@gov.bc.ca](mailto:Elyse.Guzek@gov.bc.ca)>  
**Subject:** RE: Media Request - Coast Reporter - Smugglers Cove Park

Hi David,

Smugglers Cove was closed due to extensive flooding. It has remained closed because sections of the trail are still submerged. The water has been receding steadily and we expect the trail to be open by the end of the week, but this is subject to weather.

Thanks,  
David

---

**From:** Karn, David GCPE:EX <[David.Karn@gov.bc.ca](mailto:David.Karn@gov.bc.ca)>  
**Sent:** December 21, 2021 2:19 PM  
**To:** McGuinness, Jen ENV:EX <[Jen.McGuinness@gov.bc.ca](mailto:Jen.McGuinness@gov.bc.ca)>; Whiteside, David ENV:EX <[David.Whiteside@gov.bc.ca](mailto:David.Whiteside@gov.bc.ca)>  
**Cc:** Smith, Dawn ENV:EX <[Dawn.Smith@gov.bc.ca](mailto:Dawn.Smith@gov.bc.ca)>; Roth, Pamela GCPE:EX <[Pamela.Roth@gov.bc.ca](mailto:Pamela.Roth@gov.bc.ca)>  
**Subject:** RE: Media Request - Coast Reporter - Smugglers Cove Park

David, not sure if Jen is away for the holiday now. Is there someone else who I should direct this to?

---

**From:** Karn, David GCPE:EX  
**Sent:** December 20, 2021 1:58 PM  
**To:** McGuinness, Jen ENV:EX <[Jen.McGuinness@gov.bc.ca](mailto:Jen.McGuinness@gov.bc.ca)>  
**Cc:** Whiteside, David ENV:EX <[David.Whiteside@gov.bc.ca](mailto:David.Whiteside@gov.bc.ca)>; Smith, Dawn ENV:EX <[Dawn.Smith@gov.bc.ca](mailto:Dawn.Smith@gov.bc.ca)>; Roth, Pamela GCPE:EX <[Pamela.Roth@gov.bc.ca](mailto:Pamela.Roth@gov.bc.ca)>  
**Subject:** Media Request - Coast Reporter - Smugglers Cove Park

Jen, in Rob's absence can you provide a responses to the questions below.

thanks

**Reporter**

Keili Bartlett, Coast Reporter

[kbartlett@coastreporter.net](mailto:kbartlett@coastreporter.net)

604-885-4811 x 229 c: 604-989-2986

**Deadline** Tuesday, December 21, 2021 1:00 PM

**Request**

The Coast Reporter has been getting questions about the Smugglers Cove Marine Provincial Park (Halfmoon Bay) closure from residents, and I was wondering if you could provide an update.

- Why is this area still closed? (since Nov. 15)
- What needs to be done for it to reopen?
- How much will this cost?
- What is the timeline for reopening?

**Recommendation**

David Karn  
Ministry of Environment  
M 250-213-3760

**From:** McGuinness, Jen ENV:EX  
**Sent:** December 21, 2021 3:21 PM  
**To:** Karn, David GCPE:EX; Whiteside, David ENV:EX  
**Cc:** Smith, Dawn ENV:EX; Roth, Pamela GCPE:EX  
**Subject:** RE: Media Request - Coast Reporter - Smugglers Cove Park

Hi David,

I cannot speak to his matter in Rod's absence. Perhaps yourself, Dawn or Elyse?

Jen  
Jen McGuinness  
BC Parks Sr. Ranger Powell River, BC  
Sunshine Coast Area  
[Jen.McGuinness@gov.bc.ca](mailto:Jen.McGuinness@gov.bc.ca)  
Cell: 604 223-7813  
Fax: 604 485-0799



[www.bcparks.ca](http://www.bcparks.ca)

*I respectfully acknowledge the Tla'amin, Klahoose, Homalco, and Shíshálh Nations,  
whose territories I am honoured to live, work and recreate in.*

---

**From:** Karn, David GCPE:EX <David.Karn@gov.bc.ca>  
**Sent:** December 21, 2021 2:19 PM  
**To:** McGuinness, Jen ENV:EX <Jen.McGuinness@gov.bc.ca>; Whiteside, David ENV:EX <David.Whiteside@gov.bc.ca>  
**Cc:** Smith, Dawn ENV:EX <Dawn.Smith@gov.bc.ca>; Roth, Pamela GCPE:EX <Pamela.Roth@gov.bc.ca>  
**Subject:** RE: Media Request - Coast Reporter - Smugglers Cove Park

David, not sure if Jen is away for the holiday now. Is there someone else who I should direct this to?

---

**From:** Karn, David GCPE:EX  
**Sent:** December 20, 2021 1:58 PM  
**To:** McGuinness, Jen ENV:EX <Jen.McGuinness@gov.bc.ca>  
**Cc:** Whiteside, David ENV:EX <David.Whiteside@gov.bc.ca>; Smith, Dawn ENV:EX <Dawn.Smith@gov.bc.ca>; Roth, Pamela GCPE:EX <Pamela.Roth@gov.bc.ca>  
**Subject:** Media Request - Coast Reporter - Smugglers Cove Park

Jen, in Rob's absence can you provide a responses to the questions below.

thanks

**Reporter**

Keili Bartlett, Coast Reporter

[kbartlett@coastreporter.net](mailto:kbartlett@coastreporter.net)

604-885-4811 x 229 c: 604-989-2986

**Deadline** Tuesday, December 21, 2021 1:00 PM

**Request**

The Coast Reporter has been getting questions about the Smugglers Cove Marine Provincial Park (Halfmoon Bay) closure from residents, and I was wondering if you could provide an update.

- Why is this area still closed? (since Nov. 15)
- What needs to be done for it to reopen?
- How much will this cost?
- What is the timeline for reopening?

**Recommendation**

David Karn

Ministry of Environment

M 250-213-3760



**From:** Tournat, Kim <Kim.Tournat@leg.bc.ca>  
**Sent:** December 8, 2021 10:33 AM  
**To:** Dalziel, Rod ENV:EX;<sup>s.22</sup>  
**Cc:** Guzek, Elyse ENV:EX  
**Subject:** RE: Smuggler re-opening

[EXTERNAL] This email came from an external source. Only open attachments or links that you are expecting from a known sender.

Hello, thanks for including our office in this email thread about Smugglers Cove Marine Park. It is good to know about the recent flooding that occurred there and the maintenance work taking place, as well as the planned closures in January.

Warm regards,

I acknowledge the unceded territory I am privileged to live and work upon - the traditional territories of the shíshálh, Skwxwú7mesh Úxwumixw, Tla'amin, Klahoose, Hamalco, K'ómoks and the Wei Wai Kum/Kwiakah Nations. I am humbled by, and I recognize the value of the natural laws and ways of knowing of the Indigenous people from these communities who have been the caretakers since time immemorial.

Kim Tournat (she/hers), Constituency Assistant Hon. Nicholas Simons, MLA for Powell River – Sunshine Coast Minister of Social Development & Poverty Reduction  
#5- 4720 Sunshine Coast Highway, Sechelt, B.C. V7Z 0E6  
PH: 604-741-0792  
FAX: 604-741-0795

Help save paper - do you need to print this email?

Confidentiality Notice: This e-mail and any attachments are confidential and protected by legal privilege. If you are not the intended recipient, be aware that any disclosure, copying, distribution or use of this e-mail and any attachments is prohibited. If you have received this e-mail in error, please contact us immediately by return e-mail and delete this copy from your system. Thank you.

-----Original Message-----

From: Dalziel, Rod ENV:EX <Rod.Dalziel@gov.bc.ca>  
Sent: December 8, 2021 8:00 AM  
To:<sup>s.22</sup>  
Cc: Guzek, Elyse ENV:EX <Elyse.Guzek@gov.bc.ca>; Tournat, Kim <Kim.Tournat@leg.bc.ca>  
Subject: RE: Smuggler re-opening

Hello<sup>s.22</sup>

Thank you for your interest and inquiry in Smuggler Cove Marine Park. The main trail is currently closed due to the recent flooding, we will re-assess soon to determine if it can be safely re-opened. The trail will be closed again mid-January for planned boardwalk replacement. We will be posting notices shortly to make the public aware of these planned works.

We appreciate your patience during this time.

Kind regards,

Rod Dalziel

Sunshine Coast Area Supervisor

BC Parks - South Coast Region - Ministry of Environment & Climate Change Strategy

: 6451 Sechelt Inlet Road, Sechelt, BC V7Z 0L2

6: Desk (604) 885-6755

D: Rod.Dalziel@gov.bc.ca

Visit the BC Parks website @ [bcparks.ca](http://bcparks.ca)

I respectfully acknowledge with gratitude the shíshálh, Tla'amin, Skwxwú7mesh, Xwe'malhkwa, Klahoose and Snaw'Naw'As peoples, whose territories I am honoured to live, work and raise my family in.

-----Original Message-----

From:s.22

Sent: December 8, 2021 7:42 AM

To: Tournat, Kim LASS:EX <Kim.Tournat@leg.bc.ca>; Dalziel, Rod ENV:EX <Rod.Dalziel@gov.bc.ca>

Subject: Smuggler re-opening

[EXTERNAL] This email came from an external source. Only open attachments or links that you are expecting from a known sender.

Good morning,

I am just wondering if there is a timeline for the re-opening of Smugglers?

Also is Smuggler closed for upgrades or because of all the flood waters over the last few weeks.

Thanks

Keep well

s.22

**From:** Carpenter, Steven R ENV:EX on behalf of Parks Web Revisions ENV:EX  
**Sent:** November 15, 2021 12:48 PM  
**To:** Dalziel, Rod ENV:EX; Parks Web Revisions ENV:EX  
**Cc:** Whiteside, David ENV:EX; Smith, Dawn ENV:EX; Discover Camping ENV:EX; Murai, Launa Y ENV:EX; ParkInfo ENV:EX; Roth, Pamela GCPE:EX; Wilcock, Leah ENV:EX  
**Subject:** RE: Smuggler Cove Marine Park webpage notice

Good morning,

The trail closure has been added:  
<https://bcparks.ca/explore/parkpgs/smuggler/>

Cheers,  
Steven

---

**From:** Dalziel, Rod ENV:EX <Rod.Dalziel@gov.bc.ca>  
**Sent:** November 15, 2021 10:05 AM  
**To:** Parks Web Revisions ENV:EX <parksweb@gov.bc.ca>  
**Cc:** Whiteside, David ENV:EX <David.Whiteside@gov.bc.ca>; Smith, Dawn ENV:EX <Dawn.Smith@gov.bc.ca>  
**Subject:** Smuggler Cove Marine Park webpage notice

Hello Web Revisions,

Please post the following Notice on the Smuggler Cove Marine Park webpage.

Trail Closed – Please be aware the trail from the parking lot through the beaver ponds to the cove are temporarily closed due to recent flooding events.

Thanks,  
*Rod Dalziel*

Sunshine Coast Area Supervisor  
BC Parks - South Coast Region - Ministry of Environment & Climate Change Strategy  
✉: 6451 Sechelt Inlet Road, Sechelt, BC V7Z 0L2  
☎: Desk (604) 885-6755  
📧: [Rod.Dalziel@gov.bc.ca](mailto:Rod.Dalziel@gov.bc.ca)  
Visit the BC Parks website @ [bcparks.ca](https://bcparks.ca)

<< OLE Object: Picture (Device Independent Bitmap) >>

*I respectfully acknowledge with gratitude the shishálh, Tla'amin, Skwxwú7mesh, Xwe'malhkwa, Klahoose and Snaw'Naw'As peoples, whose territories I am honoured to live, work and raise my family in.*

**From:** Dalziel, Rod ENV:EX  
**Sent:** November 15, 2021 10:05 AM  
**To:** Parks Web Revisions ENV:EX  
**Cc:** Whiteside, David ENV:EX; Smith, Dawn ENV:EX  
**Subject:** Smuggler Cove Marine Park webpage notice

Hello Web Revisions,

Please post the following Notice on the Smuggler Cove Marine Park webpage.

Trail Closed – Please be aware the trail from the parking lot through the beaver ponds to the cove are temporarily closed due to recent flooding events.

Thanks,

*Rod Dalziel*

Sunshine Coast Area Supervisor  
BC Parks - South Coast Region - Ministry of Environment & Climate Change Strategy  
✉: 6451 Sechelt Inlet Road, Sechelt, BC V7Z 0L2  
☎: Desk (604) 885-6755  
✉: [Rod.Dalziel@gov.bc.ca](mailto:Rod.Dalziel@gov.bc.ca)  
Visit the BC Parks website @ [bcparks.ca](https://bcparks.ca)



*I respectfully acknowledge with gratitude the shíshálh, Tla'amin, Skwxwú7mesh, Xwe'malhkwa, Klahoose and Snaw'Naw'As peoples, whose territories I am honoured to live, work and raise my family in.*