

Hunt, Charlotte PSSG:EX

From: EMBC PDM EMBC:EX
Sent: January 15, 2020 7:01 AM
To: Bain, Nancy TRAN:EX; Baskerville, Shannon AEST:EX; Bates, Stan EMBC:EX; BCP Ministry Advisors; Bond, Allison MCF:EX; Brown, Stephen R HLTH:EX; Brown, Tom G EMBC:EX; Brownlee, Jay EMBC:EX; Burleson, Ron EMBC:EX; Carrelli, John I CITZ:EX; Caul, Doug D IRR:EX; Chandler, Alex EMBC:EX; CITZ Corporate Planning CITZ:EX; Dobmeier, Teresa MCF:EX; Donaldson, Doug FLNR:EX; Duffy, Chris D EMBC:EX; Farnworth, Mike PSSG:EX; Fernandes, Ruth EMBC:EX; Filmer, Cam A IRR:EX; FLNR BCWS Wildfire Leadership Team; Franklin, Janice IRR:EX; Fyfe, Richard J AG:EX; Galbraith, David J SDPR:EX; Meggs, Geoff PREM:EX; Gostelow, Tara GCPE:EX; Grant, Nick MMHA:EX; Halls, Lori D EMBC:EX; Hewitt, Jeremy ENV:EX; Hughes, Trevor LBR:EX; Kot, Jill CITZ:EX; Kristianson, Eric PREM:EX; Smith, Krystal PSSG:EX; Liesch, Nancy FLNR:EX; Maartman, William PSSG:EX; MacDonald, Scott D EDUC:EX; Main, Grant TRAN:EX; Maley, Madeline L EMBC:EX; Manwaring, Richard G FLNR:EX; McAndrews, Caroline GCPE:EX; Meehan, Patrick PSSG:EX; Mihlar, Fazil JTT:EX; Miska, Ed TRAN:EX; Mounteney, Renee TRAN:EX; Nash, Laurel ENV:EX; Nikolejsin, Dave EMPR:EX; Peterson, Dave EMBC:EX; Plecas, Bobbi IGRS:EX; Poss, Angie EMBC:EX; JJH PREM:EX; HLTH MOC Duty Officer HLTH:EX; Ralfs, Brendan R EMBC:EX; Rice, Jennifer PSSG:EX; Richter, Kevin J TRAN:EX; Robins, Shawn GCPE:EX; Robinson, Selina MAH:EX; Roe, Sandra EMBC:EX; Rothe, Karen J EMBC:EX; Sanderson, Melanie PSSG:EX; Shoemaker, Wes AGRI:EX; Sieben, Mark PSSG:EX; Smith, Krystal PSSG:EX; Thomson, Vanessa EMBC:EX; Turner, Jordan GCPE:EX; Wanamaker, Lori FIN:EX; Williams, Susan GCPE:EX; Wright, Don J. PREM:EX; Yuma Morisho, Okenge PSA:EX; Zacharias, Mark ENV:EX
Subject: EMBC Update - January 15, 2020, at 07:00 hrs

Good morning,

INTERNAL EMBC USE ONLY - NOT TO BE FORWARDED

EMBC UPDATE – January 15, 2020, at 07:00 hrs

There were no new significant incidents in the previous 24 hours.

PROVINCIAL WEATHER

A series of storms will continue to hit the south coast over the next few days. Today, a more organized storm will move toward the Washington coast bringing another round of snowfall to the southern ranges. Snow will continue through Thursday with freezing levels staying at sea level. Amounts up to 20 cm are possible for Wednesday night. Strong southeast winds of 80-100 km/h will develop over the south coast ranges ahead of this storm. Inland ranges can expect snow to liquid ratios continuing to be high (20:1).

Tomorrow, the low will stall over Vancouver Island and weaken into a surface trough. Freezing levels over the south coast will see a small jump to 500 metres as the low ushers in some warmer air. As the low weakens the steady snow mixed with rain will ease to scattered flurries in the evening. A weak southwesterly flow over the Northern Rockies will produce some scattered flurries.

Friday, a third (most intense) storm will reach the BC coast bringing heavy precipitation and very strong winds to the south coast. Freezing levels will gradually rise as its' associated warm front approaches. Strong outflow winds through the mainland inlets will develop. Elsewhere, strong east or southeast winds will develop. The warm front crosses the coast on Saturday allowing the warm air to invade, allowing freezing levels to rise even more. As the warm air invades, the outflow will decrease over the mainland inlets and the southeast winds will intensify as warm air continues to be piped into the province. Precipitation will continue to be intense.

WEATHER ALERTS

Weather Warnings and Statements for Extreme Cold, Snowfall, Blowing snow, Artic outflow, Winter Storms and Air quality continue for much of the province, check [here](#) for more details.

PROVINCIAL SUMMARY

PECC Level 1	NEA	NWE	SEA	CTL	SWE	VIR	Total
--------------	-----	-----	-----	-----	-----	-----	-------

PREOC Activations

States of Local Emergency	3	1	2	6	
Band Council Resolutions		3		3	
Evacuation Orders	2	1	1	2	6
Evacuation Alerts	1	2		3	
Reception Centres					

NORTHEAST REGION

Peace River Regional District – Old Fort: An Order for 6 properties and an Alert for 3 properties due to a landslide. The SOLE expires January 19.

Area E: An Evacuation Order for 1 property due to a landslide. The SOLE expires January 20.

Tsilhqot'in Nation - SOLE issued due to shortage of traditional food caused by the Big Bar landslide on the Fraser River in June 2019.

NORTHWEST REGION

No significant incidents.

SOUTHEAST REGION

Regional District of Kootenay Boundary - Area D: A 2018 freshet-related Order for 5 properties. The SOLE expires January 27.

CENTRAL REGION

Columbia-Shuswap Regional District – Sorrento: An Alert for 2 properties due to flooding.

Nooaitch Indian Band: A Band Council Resolution (BCR) due to 2018 flooding, an Order for 2 properties, and an Alert for 6 properties.

Bonaparte Indian Band: A BCR due to landslides.

Osoyoos Indian Band: A BCR due to flooding risk.

SOUTHWEST REGION

District of Kent: An Order for 6 properties due to a November 2017 rockslide. The SOLE expires January 23.

District of Sechelt: Seawatch: An Order for 16 properties due to sinkholes. The SOLE expires January 24.

VANCOUVER ISLAND REGION

No significant incidents.

LINKS OF INTEREST:

[Emergency Info BC](#)

[BC River Forecast Centre](#)

[BC Wildfire Service](#)

[Avalanche Canada](#)

[Environment Canada - BC Weather Alerts](#)

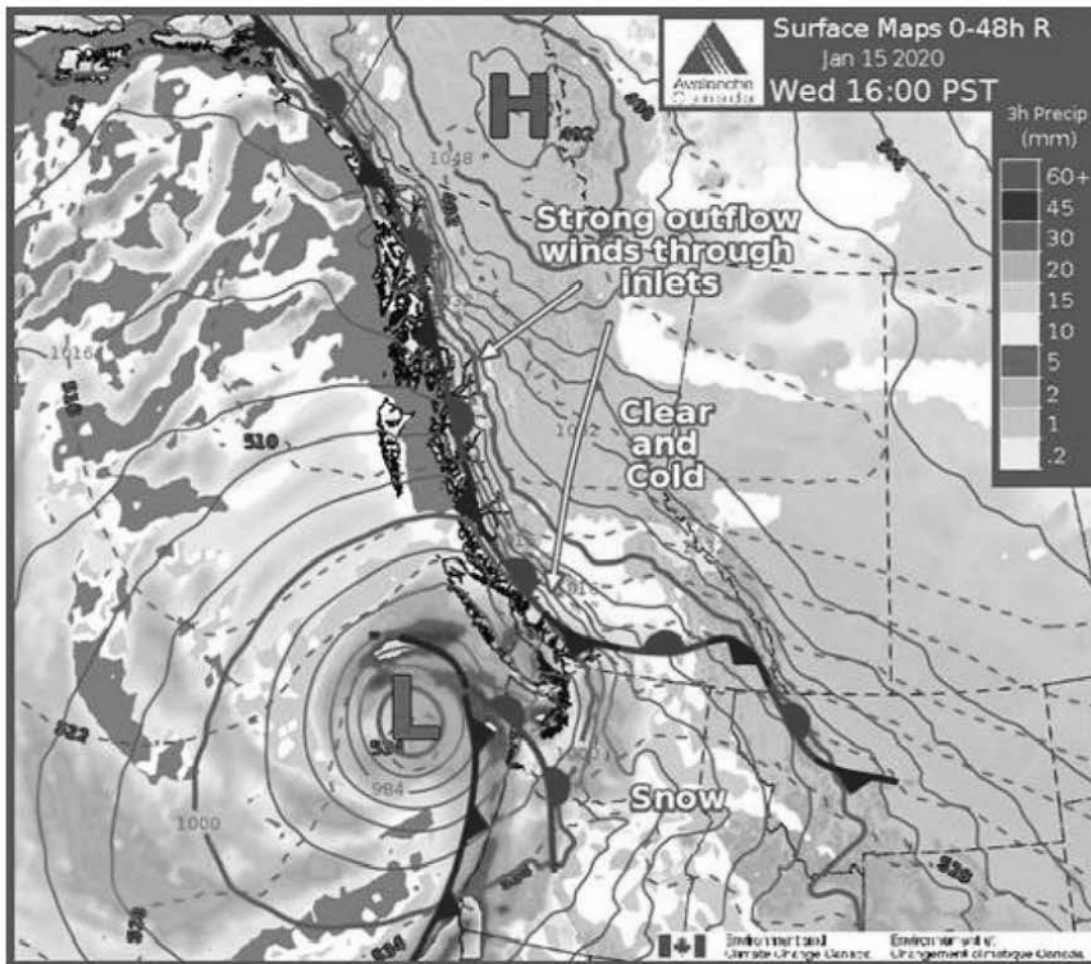
[Ministry of Environment - Air Quality](#)

[Ministry of Environment - Spill Incidents](#)

[National Tsunami Warning Centre](#)

[Drive BC](#)

WEATHER MAP



WEATHER NOTICES

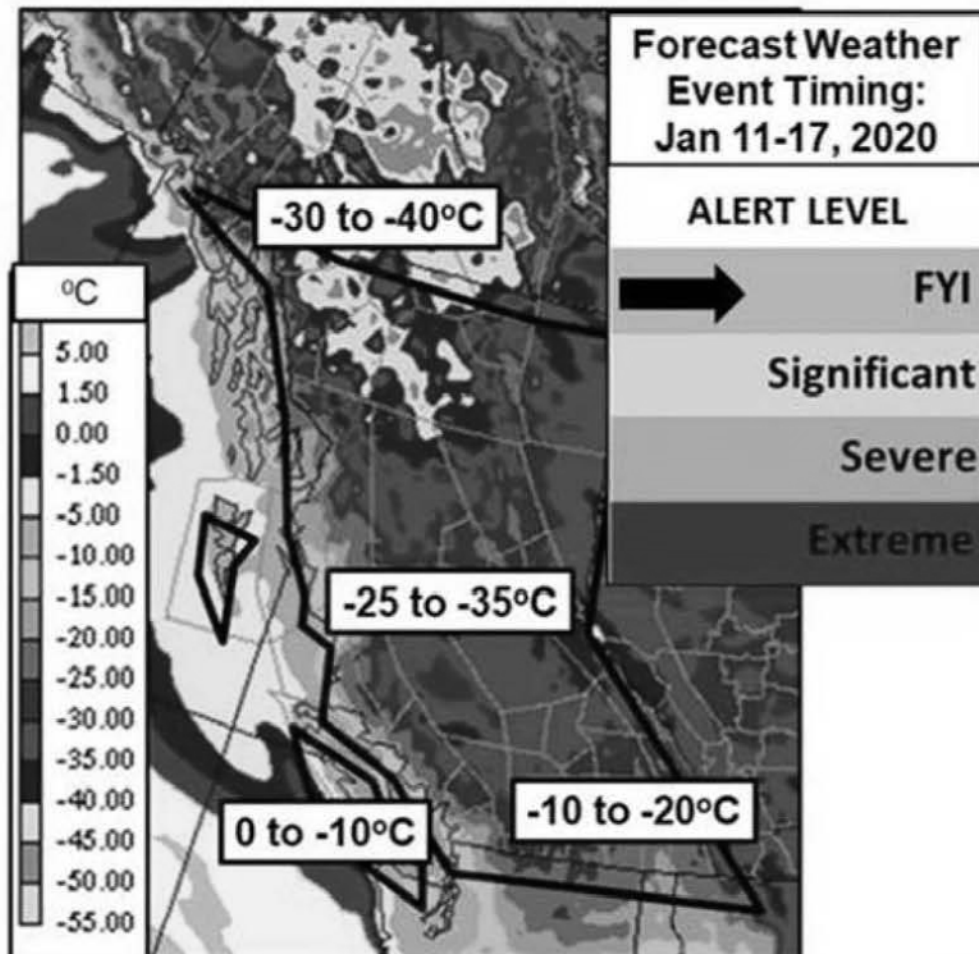


WEATHER NOTIFICATION



Weather Notification for Emergency Management

First Cold Spell of the Season



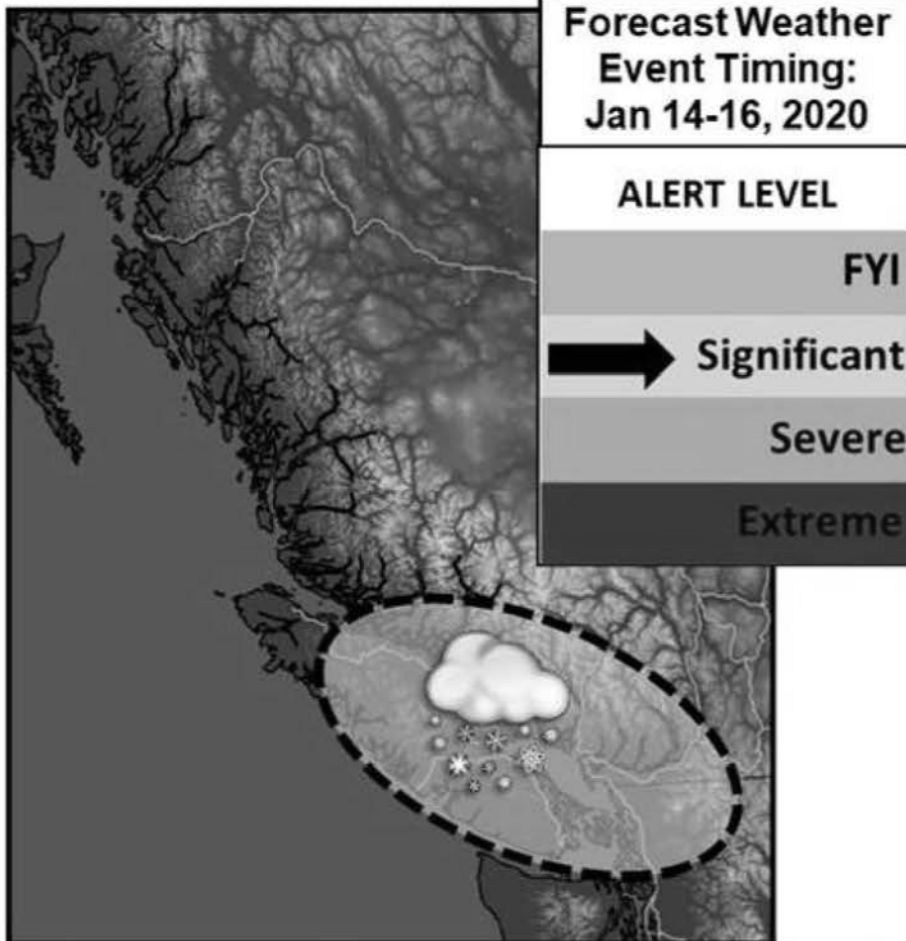
Temperatures 4am Jan 15th

Canada



Weather Notification for Emergency Management

More Snow for South Coast Tues evening – Thurs afternoon



Canada

Martin Caldwell | Provincial Duty Manager
Emergency Management BC
Block A – Suite 200, 2261 Keating Cross Rd
Saanichton, BC CANADA V8M 2A5
Ph: 250-952-4278 Fax: 250-952-4872
24 Hour Emergency: 1-800-663-3456
Follow *PreparedBC*



Hunt, Charlotte PSSG:EX

From: EMBC PDM EMBC:EX
Sent: January 12, 2020 7:58 PM
To: Bain, Nancy TRAN:EX; Baskerville, Shannon AEST:EX; Bates, Stan EMBC:EX; BCP Ministry Advisors; Bond, Allison MCF:EX; Brown, Stephen R HLTH:EX; Brown, Tom G EMBC:EX; Brownlee, Jay EMBC:EX; Burleson, Ron EMBC:EX; Carrelli, John I CITZ:EX; Caul, Doug D IRR:EX; Chandler, Alex EMBC:EX; CITZ Corporate Planning CITZ:EX; Dobmeier, Teresa MCF:EX; Donaldson, Doug FLNR:EX; Duffy, Chris D EMBC:EX; Farnworth, Mike PSSG:EX; Fernandes, Ruth EMBC:EX; Filmer, Cam A IRR:EX; FLNR BCWS Wildfire Leadership Team; Franklin, Janice IRR:EX; Fyfe, Richard J AG:EX; Galbraith, David J SDPR:EX; Meggs, Geoff PREM:EX; Gostelow, Tara GCPE:EX; Grant, Nick MMHA:EX; Halls, Lori D EMBC:EX; Hewitt, Jeremy ENV:EX; Hughes, Trevor LBR:EX; Kot, Jill CITZ:EX; Kristianson, Eric PREM:EX; Smith, Krystal PSSG:EX; Liesch, Nancy FLNR:EX; Maartman, William PSSG:EX; MacDonald, Scott D EDUC:EX; Main, Grant TRAN:EX; Maley, Madeline L EMBC:EX; Manwaring, Richard G FLNR:EX; McAndrews, Caroline GCPE:EX; Meehan, Patrick PSSG:EX; Mihlar, Fazil JTT:EX; Miska, Ed TRAN:EX; Mounteney, Renee TRAN:EX; Nash, Laurel ENV:EX; Nikolejsin, Dave EMPR:EX; Peterson, Dave EMBC:EX; Plecas, Bobbi IGRS:EX; Poss, Angie EMBC:EX; JJH PREM:EX; HLTH MOC Duty Officer HLTH:EX; Ralfs, Brendan R EMBC:EX; Rice, Jennifer PSSG:EX; Richter, Kevin J TRAN:EX; Robins, Shawn GCPE:EX; Robinson, Selina MAH:EX; Roe, Sandra EMBC:EX; Rothe, Karen J EMBC:EX; Sanderson, Melanie PSSG:EX; Shoemaker, Wes AGRI:EX; Sieben, Mark PSSG:EX; Smith, Krystal PSSG:EX; Thomson, Vanessa EMBC:EX; Turner, Jordan GCPE:EX; Wanamaker, Lori FIN:EX; Williams, Susan GCPE:EX; Wright, Don J. PREM:EX; Yuma Morisho, Okenge PSA:EX; Zacharias, Mark ENV:EX
Subject: Final Report: DGIR Fuel Truck rollover McBride/Hwy 16

Final Report:

The truck has been off loaded, estimate 500 to 1,000 litres of gasoline was released into the surrounding environment. Truck recovery in progress and should be completed in the next couple of hours. This incident has been downgraded to a Code 1.

No further updates are anticipated.

Mark Petrovic | Provincial Duty Manager

Emergency Management BC

Block A – Suite 200, 2261 Keating Cross Rd
Saanichton, BC CANADA V8M 2A5

Ph: 250-952-4278 Fax: 250-952-4872

24 Hour Emergency: 1-800-663-3456

Follow PreparedBC



Yesterday afternoon, a Westcan Bulk Transport Super B carrying 56,600 litres of gasoline rolled over 44 km west of McBride on Highway 16. RCMP were on scene last evening, assessed the tank and found no leaks or spillage. RCMP have cordoned off the area with Highway 16 remaining open to traffic. A full inspection of the truck was conducted at first light this morning with evidence of pooling product downslope from the incident site. There is a small leak at one of the

hatches, releasing approximately 1 cup every half hour. Due to a potential environmental impact, the incident is now raised to a Code 2. A Stantec transfer team has arrived and will conduct product transfer shortly. A vac truck is on route from Prince George to clean up the pool of product. The situation is currently stable. I will continue to monitor and provide updates as information is gathered.

Copyright

Derek Sommerville| Provincial Duty Manager
Emergency Management BC
Block A – Suite 200, 2261 Keating Cross Rd
Saanichton, BC CANADA V8M 2A5

Ph: 250-952-4278 Fax: 250-952-4872
24 Hour Emergency: 1-800-663-3456

Follow PreparedBC



Hunt, Charlotte PSSG:EX

From: EMBC PDM EMBC:EX
Sent: January 12, 2020 12:50 PM
To: Bain, Nancy TRAN:EX; Baskerville, Shannon AEST:EX; Bates, Stan EMBC:EX; BCP Ministry Advisors; Bond, Allison MCF:EX; Brown, Stephen R HLTH:EX; Brown, Tom G EMBC:EX; Brownlee, Jay EMBC:EX; Burleson, Ron EMBC:EX; Carrelli, John I CITZ:EX; Caul, Doug D IRR:EX; Chandler, Alex EMBC:EX; CITZ Corporate Planning CITZ:EX; Dobmeier, Teresa MCF:EX; Donaldson, Doug FLNR:EX; Duffy, Chris D EMBC:EX; Farnworth, Mike PSSG:EX; Fernandes, Ruth EMBC:EX; Filmer, Cam A IRR:EX; FLNR BCWS Wildfire Leadership Team; Franklin, Janice IRR:EX; Fyfe, Richard J AG:EX; Galbraith, David J SDPR:EX; Meggs, Geoff PREM:EX; Gostelow, Tara GCPE:EX; Grant, Nick MMHA:EX; Halls, Lori D EMBC:EX; Hewitt, Jeremy ENV:EX; Hughes, Trevor LBR:EX; Kot, Jill CITZ:EX; Kristianson, Eric PREM:EX; Smith, Krystal PSSG:EX; Liesch, Nancy FLNR:EX; Maartman, William PSSG:EX; MacDonald, Scott D EDUC:EX; Main, Grant TRAN:EX; Maley, Madeline L EMBC:EX; Manwaring, Richard G FLNR:EX; McAndrews, Caroline GCPE:EX; Meehan, Patrick PSSG:EX; Mihlar, Fazil JTT:EX; Miska, Ed TRAN:EX; Mounteney, Renee TRAN:EX; Nash, Laurel ENV:EX; Nikolejsin, Dave EMPR:EX; Peterson, Dave EMBC:EX; Plecas, Bobbi IGRS:EX; Poss, Angie EMBC:EX; JJH PREM:EX; HLTH MOC Duty Officer HLTH:EX; Ralfs, Brendan R EMBC:EX; Rice, Jennifer PSSG:EX; Richter, Kevin J TRAN:EX; Robins, Shawn GCPE:EX; Robinson, Selina MAH:EX; Roe, Sandra EMBC:EX; Rothe, Karen J EMBC:EX; Sanderson, Melanie PSSG:EX; Shoemaker, Wes AGRI:EX; Sieben, Mark PSSG:EX; Smith, Krystal PSSG:EX; Thomson, Vanessa EMBC:EX; Turner, Jordan GCPE:EX; Wanamaker, Lori FIN:EX; Williams, Susan GCPE:EX; Wright, Don J. PREM:EX; Yuma Morisho, Okenge PSA:EX; Zacharias, Mark ENV:EX
Subject: Initial Report: DGIR Fuel Truck rollover McBride/Hwy 16

Yesterday afternoon, a Westcan Bulk Transport Super B carrying 56,600 litres of gasoline rolled over 44 km west of McBride on Highway 16. RCMP were on scene last evening, assessed the tank and found no leaks or spillage. RCMP have cordoned off the area with Highway 16 remaining open to traffic. A full inspection of the truck was conducted at first light this morning with evidence of pooling product downslope from the incident site. There is a small leak at one of the hatches, releasing approximately 1 cup every half hour. Due to a potential environmental impact, the incident is now raised to a Code 2. A Stantec transfer team has arrived and will conduct product transfer shortly. A vac truck is on route from Prince George to clean up the pool of product. The situation is currently stable. I will continue to monitor and provide updates as information is gathered.

Derek Sommerville | Provincial Duty Manager
Emergency Management BC
Block A – Suite 200, 2261 Keating Cross Rd
Saanichton, BC CANADA V8M 2A5

Ph: 250-952-4278 Fax: 250-952-4872
24 Hour Emergency: 1-800-663-3456

Follow PreparedBC



Hunt, Charlotte PSSG:EX

From: EMBC PDM EMBC:EX
Sent: January 10, 2020 7:00 AM
To: Bain, Nancy TRAN:EX; Baskerville, Shannon AEST:EX; Bates, Stan EMBC:EX; BCP Ministry Advisors; Bond, Allison MCF:EX; Brown, Stephen R HLTH:EX; Brown, Tom G EMBC:EX; Brownlee, Jay EMBC:EX; Burleson, Ron EMBC:EX; Carrelli, John I CITZ:EX; Caul, Doug D IRR:EX; Chandler, Alex EMBC:EX; CITZ Corporate Planning CITZ:EX; Dobmeier, Teresa MCF:EX; Donaldson, Doug FLNR:EX; Duffy, Chris D EMBC:EX; Farnworth, Mike PSSG:EX; Fernandes, Ruth EMBC:EX; Filmer, Cam A IRR:EX; FLNR BCWS Wildfire Leadership Team; Franklin, Janice IRR:EX; Fyfe, Richard J AG:EX; Galbraith, David J SDPR:EX; Meggs, Geoff PREM:EX; Gostelow, Tara GCPE:EX; Grant, Nick MMHA:EX; Halls, Lori D EMBC:EX; Hewitt, Jeremy ENV:EX; Hughes, Trevor LBR:EX; Kot, Jill CITZ:EX; Kristianson, Eric PREM:EX; Smith, Krystal PSSG:EX; Liesch, Nancy FLNR:EX; Maartman, William PSSG:EX; MacDonald, Scott D EDUC:EX; Main, Grant TRAN:EX; Maley, Madeline L EMBC:EX; Manwaring, Richard G FLNR:EX; McAndrews, Caroline GCPE:EX; Meehan, Patrick PSSG:EX; Mihlar, Fazil JTT:EX; Miska, Ed TRAN:EX; Mounteney, Renee TRAN:EX; Nash, Laurel ENV:EX; Nikolejsin, Dave EMPR:EX; Peterson, Dave EMBC:EX; Plecas, Bobbi IGRS:EX; Poss, Angie EMBC:EX; JJH PREM:EX; HLTH MOC Duty Officer HLTH:EX; Ralfs, Brendan R EMBC:EX; Rice, Jennifer PSSG:EX; Richter, Kevin J TRAN:EX; Robins, Shawn GCPE:EX; Robinson, Selina MAH:EX; Roe, Sandra EMBC:EX; Rothe, Karen J EMBC:EX; Sanderson, Melanie PSSG:EX; Shoemaker, Wes AGRI:EX; Sieben, Mark PSSG:EX; Smith, Krystal PSSG:EX; Thomson, Vanessa EMBC:EX; Turner, Jordan GCPE:EX; Wanamaker, Lori FIN:EX; Williams, Susan GCPE:EX; Wright, Don J. PREM:EX; Yuma Morisho, Okenge PSA:EX; Zacharias, Mark ENV:EX
Subject: EMBC Update - January 10, 2020, at 07:00 hrs

Good morning,

INTERNAL EMBC USE ONLY - NOT TO BE FORWARDED

EMBC UPDATE – January 10, 2020, at 07:00 hrs

There were no new significant incidents in the previous 24 hours.

PROVINCIAL WEATHER

This morning, a frontal system will strengthen and move to lie just east of Haida Gwaii giving snow to the north coast and rain below 200 metres. The Pacific frontal system approaching Vancouver Island will bring strong southerly winds of 60 km/h to 90 km/h over the exposed coastal sections of West Vancouver Island, Southern Gulf Islands, the north and central sections of East Vancouver Island, Sunshine Coast, as well as Greater Victoria. Near the southwest Coastal ranges, the snow level will initially be near sea level. Snow should also be expected over northwest regions, Cariboo and northern Rockies Mountain range. Over the South Klondike Highway cold windchills values near -45C will occur. Very strong easterly outflow winds are also forecast for the northwest through mountain valleys and inlets. This afternoon, the low will gradually fill and weaken as it slides towards the northern tip of Vancouver Island. Snow levels across the south coast ranges will rise slightly to 500 metres. Strong outflow winds will continue through the northwest ranges into the evening. The bitterly cold windchills values of -45C over the South Klondike Highway will redevelop tonight and again for Saturday night. The lowest windchill values will occur between Fraser Camp and White Pass where very cold arctic air will combine with northeast winds gusting to 60 km/h.

Saturday, the low over southern Vancouver Island will fill significantly and most of the precipitation associated with this system will move over Washington State and Oregon. Light snow and flurries will continue over the Cariboo ranges down to the Purcell and Boundary ranges. A very strong ridge of high pressure over the Yukon will bring extreme cold to northern regions. A weak default ridge will extend from offshore, northeast to Haida Gwaii, and a weak frontal system will form in the Alaskan Panhandle. Isolated flurries are expected to continue across the northwest and Cariboo mountain ranges with frigid cold weather still present across the Yukon and northern BC.

Sunday, the arctic front continues to advance further southward. Meanwhile, a low just over the northern tip of Vancouver Island will sit over the south coast. Along the south coast ranges rainfall rates of 15 mm to 25 mm can be

expected, with snow falling above the 300 metre to 400 metre level. Past Sunday, we continue to see the arctic front and by Monday morning it will have made its way to the south coast. At that point, expect strong and cold outflow winds.

WEATHER ALERTS

A **Snowfall warning** is in effect for: B.C. Peace River including Highway 97 - Pine Pass, Bulkley Valley and the Lakes District, Central Coast - inland sections, East Vancouver Island, Fraser Valley, Howe Sound, Inland Vancouver Island, Metro Vancouver, North Coast - inland sections, North Thompson, Prince George, Shuswap, Stuart – Nechako, Sunshine Coast, Whistler, Williston, Sea to Sky - Squamish to Whistler.

A **Wind Warning** has been issued for: Central Coast - coastal sections, East Vancouver Island, Greater Victoria, Metro Vancouver, North Vancouver Island, Southern Gulf Islands, Sunshine Coast, West Vancouver Island.

An **Extreme Cold Warning** is in effect for: South Klondike Highway, and Watson Lake B.C.

PROVINCIAL SUMMARY

PECC Level 1	NEA	NWE	SEA	CTL	SWE	VIR	Total
PREOC Activations							
States of Local Emergency	3		1		2		6
Band Council Resolutions				3			3
Evacuation Orders	2		1	1	2		6
Evacuation Alerts	1			2			3
Reception Centres							

NORTHEAST REGION

Peace River Regional District – Old Fort: An Order for 6 properties and an Alert for 3 properties due to a landslide. The SOLE expires January 19.

Area E: An Evacuation Order for 1 property due to a landslide. The SOLE expires January 20.

Tsilhqot'in Nation - SOLE issued due to shortage of traditional food caused by the Big Bar landslide on the Fraser River in June 2019.

NORTHWEST REGION

No significant incidents.

SOUTHEAST REGION

Regional District of Kootenay Boundary - Area D: A 2018 freshet-related Order for 5 properties. The SOLE expires January 20.

CENTRAL REGION

Columbia-Shuswap Regional District – Sorrento: An Alert for 2 properties due to flooding.

Nooaitch Indian Band: A Band Council Resolution (BCR) due to 2018 flooding, an Order for 2 properties, and an Alert for 6 properties.

Bonaparte Indian Band: A BCR due to landslides.

Osoyoos Indian Band: A BCR due to flooding risk.

SOUTHWEST REGION

FVRD: An Evacuation Order for 5 properties was in effect due to a debris flow hazard. An additional 135 properties were on Evacuation Alert. The SOLE, Order and Alert were rescinded on January 8, 2020, as the area is now considered safe.

District of Kent: An Order for 6 properties due to a November 2017 rockslide. The SOLE expires January 16.

District of Sechelt: Seawatch: An Order for 16 properties due to sinkholes. The SOLE expires January 17.

VANCOUVER ISLAND REGION

No significant incidents.

LINKS OF INTEREST:

[Emergency Info BC](#)

[BC River Forecast Centre](#)

[BC Wildfire Service](#)

[Avalanche Canada](#)

[Environment Canada - BC Weather Alerts](#)

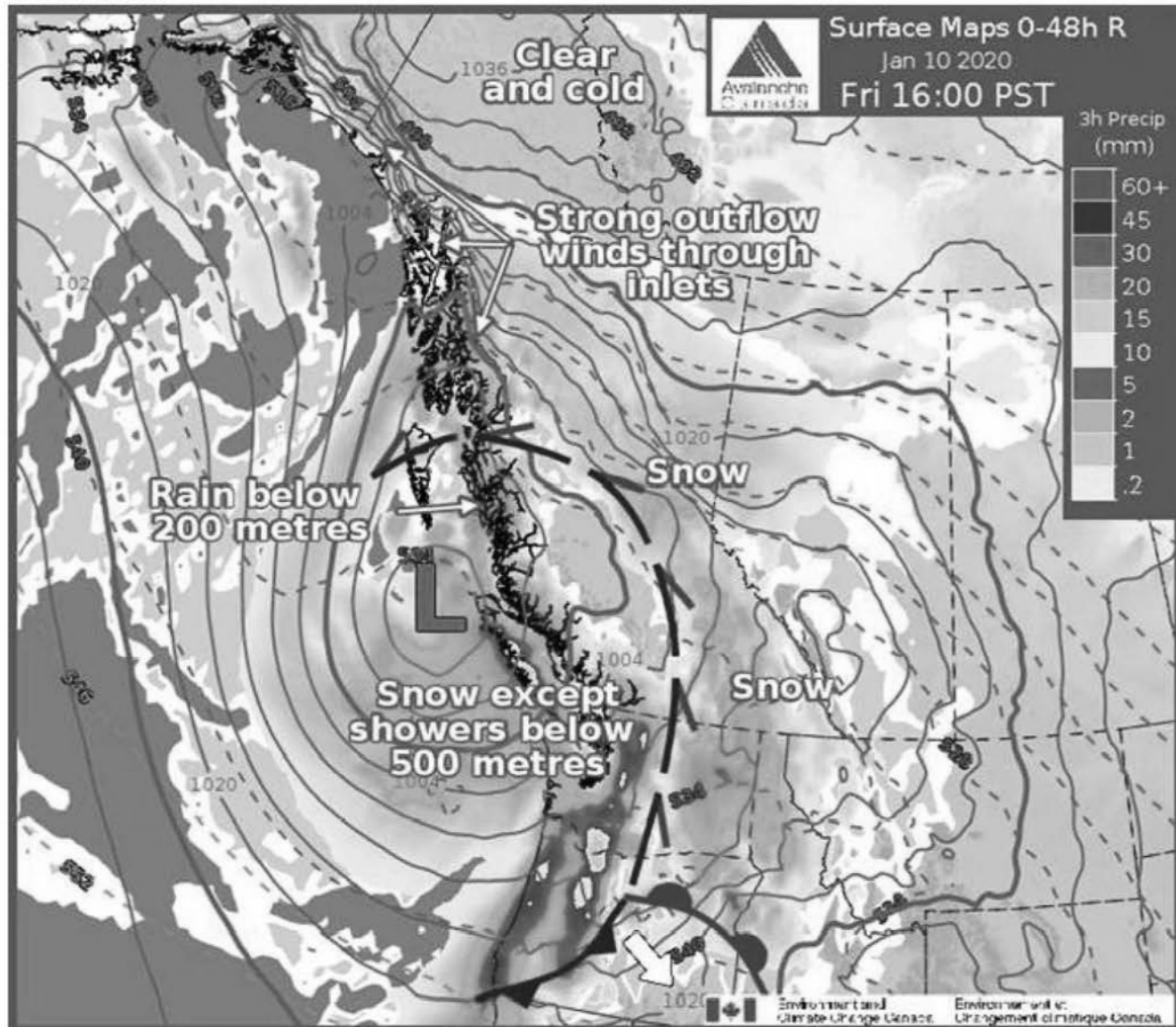
[Ministry of Environment - Air Quality](#)

[Ministry of Environment - Spill Incidents](#)

[National Tsunami Warning Centre](#)

[Drive BC](#)

WEATHER MAP

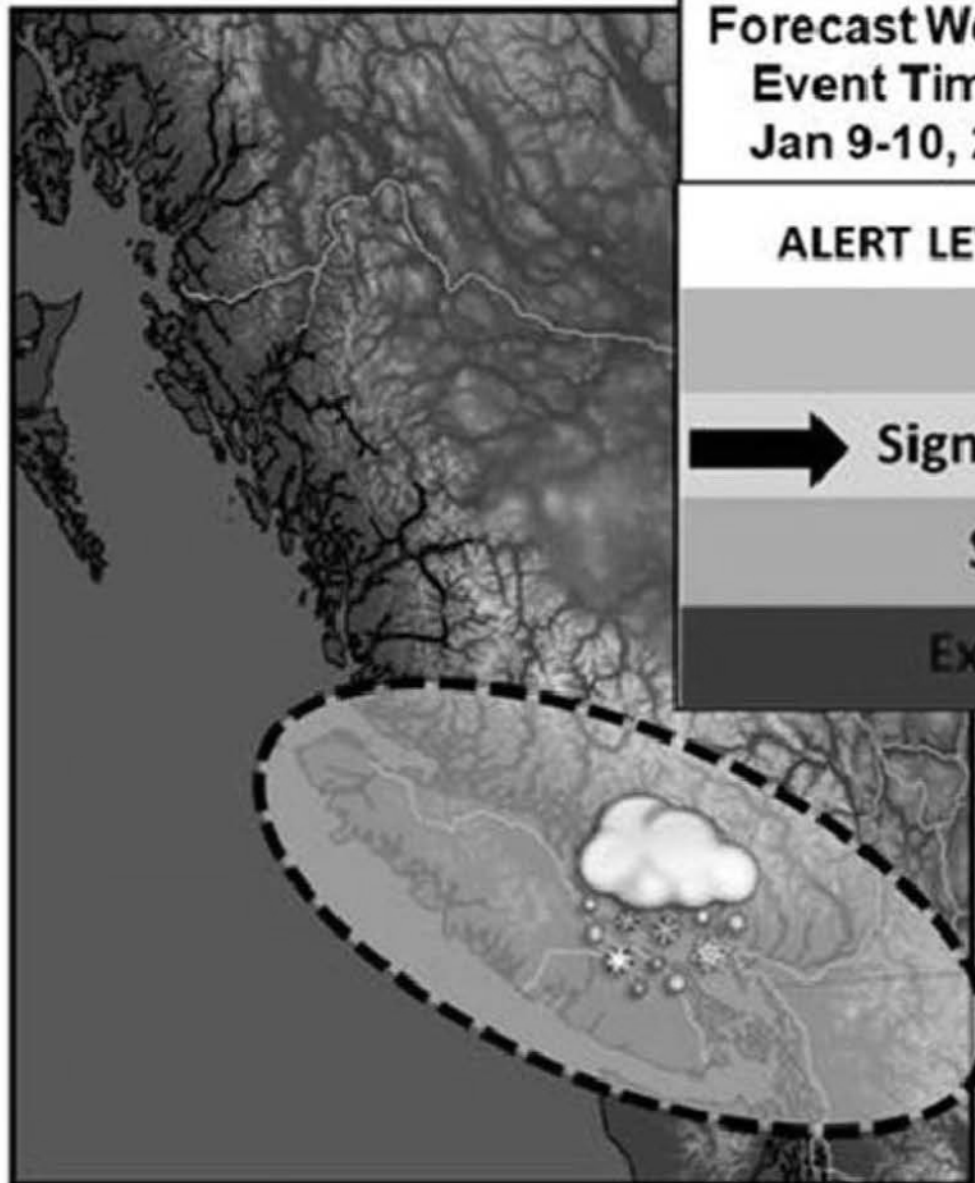


WEATHER NOTICES



Weather Notification for Emergency Management

Potential Snow over South Coast Thurs-Fri



Forecast Weather
Event Timing:
Jan 9-10, 2020

ALERT LEVEL

FYI



Significant

Severe

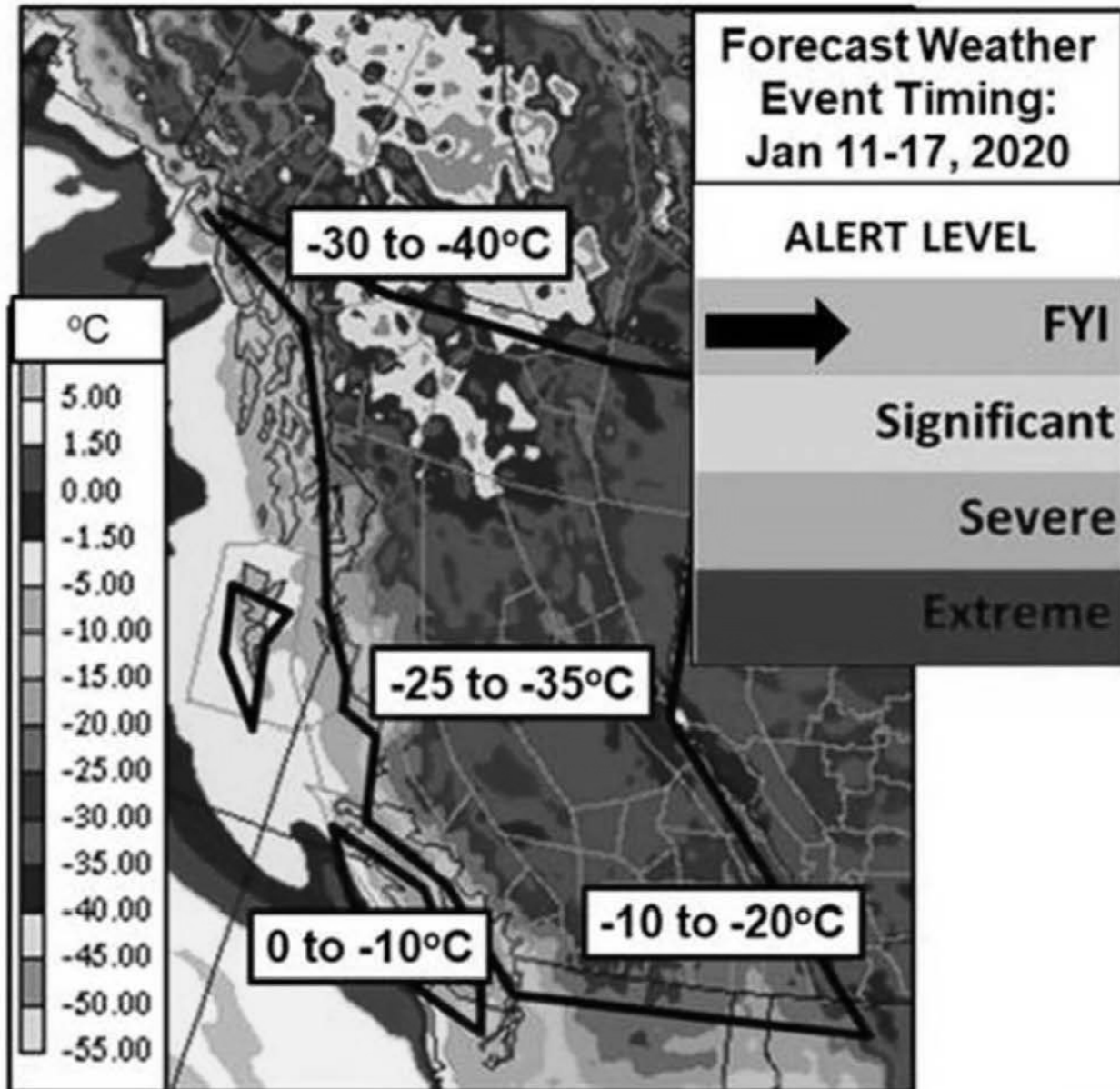
Extreme

Canada



Weather Notification for Emergency Management

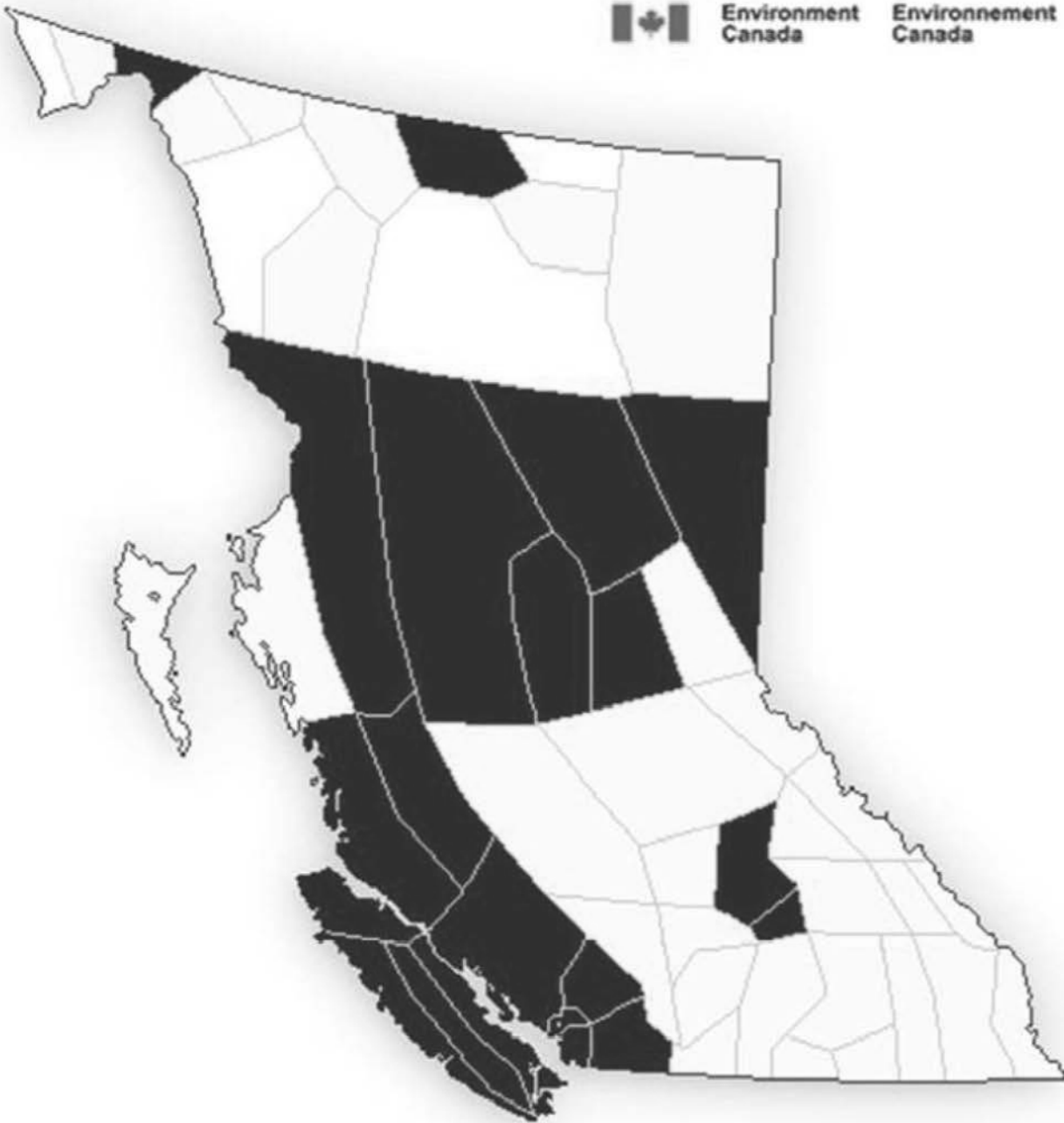
First Cold Spell of the Season





Environnement
Canada

Environment
Canada



Mark Petrovcic | Provincial Duty Manager

Emergency Management BC

Block A – Suite 200, 2261 Keating Cross Rd

Saanichton, BC CANADA V8M 2A5

Ph: 250-952-4278 Fax: 250-952-4872

24 Hour Emergency: 1-800-663-3456

Follow PreparedBC



Hunt, Charlotte PSSG:EX

From: EMBC PDM EMBC:EX
Sent: January 11, 2020 7:01 AM
To: Bain, Nancy TRAN:EX; Baskerville, Shannon AEST:EX; Bates, Stan EMBC:EX; BCP Ministry Advisors; Bond, Allison MCF:EX; Brown, Stephen R HLTH:EX; Brown, Tom G EMBC:EX; Brownlee, Jay EMBC:EX; Burleson, Ron EMBC:EX; Carrelli, John I CITZ:EX; Caul, Doug D IRR:EX; Chandler, Alex EMBC:EX; CITZ Corporate Planning CITZ:EX; Dobmeier, Teresa MCF:EX; Donaldson, Doug FLNR:EX; Duffy, Chris D EMBC:EX; Farnworth, Mike PSSG:EX; Fernandes, Ruth EMBC:EX; Filmer, Cam A IRR:EX; FLNR BCWS Wildfire Leadership Team; Franklin, Janice IRR:EX; Fyfe, Richard J AG:EX; Galbraith, David J SDPR:EX; Meggs, Geoff PREM:EX; Gostelow, Tara GCPE:EX; Grant, Nick MMHA:EX; Halls, Lori D EMBC:EX; Hewitt, Jeremy ENV:EX; Hughes, Trevor LBR:EX; Kot, Jill CITZ:EX; Kristianson, Eric PREM:EX; Smith, Krystal PSSG:EX; Liesch, Nancy FLNR:EX; Maartman, William PSSG:EX; MacDonald, Scott D EDUC:EX; Main, Grant TRAN:EX; Maley, Madeline L EMBC:EX; Manwaring, Richard G FLNR:EX; McAndrews, Caroline GCPE:EX; Meehan, Patrick PSSG:EX; Mihlar, Fazil JTT:EX; Miska, Ed TRAN:EX; Mounteney, Renee TRAN:EX; Nash, Laurel ENV:EX; Nikolejsin, Dave EMPR:EX; Peterson, Dave EMBC:EX; Plecas, Bobbi IGRS:EX; Poss, Angie EMBC:EX; JJH PREM:EX; HLTH MOC Duty Officer HLTH:EX; Ralfs, Brendan R EMBC:EX; Rice, Jennifer PSSG:EX; Richter, Kevin J TRAN:EX; Robins, Shawn GCPE:EX; Robinson, Selina MAH:EX; Roe, Sandra EMBC:EX; Rothe, Karen J EMBC:EX; Sanderson, Melanie PSSG:EX; Shoemaker, Wes AGRI:EX; Sieben, Mark PSSG:EX; Smith, Krystal PSSG:EX; Thomson, Vanessa EMBC:EX; Turner, Jordan GCPE:EX; Wanamaker, Lori FIN:EX; Williams, Susan GCPE:EX; Wright, Don J. PREM:EX; Yuma Morisho, Okenge PSA:EX; Zacharias, Mark ENV:EX
Subject: EMBC Update - January 11, 2020, at 07:00 hrs

Good morning,

EMBC UPDATE – January 11, 2020, at 07:00 hrs

There were no new significant incidents in the previous 24 hours.

PROVINCIAL WEATHER

This morning, a low-pressure centre near the southern tip of Vancouver Island will give showers over the inner south coast except for flurries above 700 metres. Moisture spreading ahead of the low will give periods of snow over southern BC. The precipitation over southern BC will ease this afternoon as the low centre weakens. An arctic front will arc from the Alaskan Panhandle through the central interior with periods of snow over northern sections of central interior and the Peace River regions. The arctic front will move slowly moving southwards across the central BC interior with strong outflow winds spreading to the southern Alaskan Panhandle.

On Sunday morning, a low-pressure centre and associated frontal wave will spread periods of rain to the inner south coast except for snow above 700 metres. A few flurries will linger over the southern interior. The arctic front will continue to move slowly southwards spreading strong outflow winds to the north BC coast. Cold and clear conditions will dominate the northern interior and most of the central interior behind the arctic front.

There will be a few showers Sunday afternoon, or flurries above 600 metres lingering over parts of the inner south coast. The Arctic front extending along the coast from the Alaskan Panhandle to the south coast will spread strong outflow winds through all mainland inlets.

On Monday and Tuesday an arctic front will lie along the BC coast with strong outflow winds through all coastal inlets. Generally clear skies will be the norm over most of BC with frigid air over the BC Interior giving temperatures 15 to 20 C below seasonal norms. A surface low near Washington State, on Monday and Tuesday, will give the potential of flurries over southern Vancouver Island and areas of BC near the US border.

WEATHER ALERTS

Weather Warnings and Statements for Extreme Cold and Winter Storms are in place for much of the province, check [here](#) for more details.

PROVINCIAL SUMMARY

PECC Level 1	NEA	NWE	SEA	CTL	SWE	VIR	Total
--------------	-----	-----	-----	-----	-----	-----	-------

PREOC Activations

States of Local Emergency	3	1	2	6	
Band Council Resolutions			3	3	
Evacuation Orders	2	1	1	2	6
Evacuation Alerts	1		2	3	
Reception Centres					

NORTHEAST REGION

Peace River Regional District – Old Fort: An Order for 6 properties and an Alert for 3 properties due to a landslide. The SOLE expires January 19.

Area E: An Evacuation Order for 1 property due to a landslide. The SOLE expires January 20.

T̓silhqot'in Nation - SOLE issued due to shortage of traditional food caused by the Big Bar landslide on the Fraser River in June 2019.

NORTHWEST REGION

No significant incidents.

SOUTHEAST REGION

Regional District of Kootenay Boundary - Area D: A 2018 freshet-related Order for 5 properties. The SOLE expires January 20.

CENTRAL REGION

Columbia-Shuswap Regional District – Sorrento: An Alert for 2 properties due to flooding.

Nooaitch Indian Band: A Band Council Resolution (BCR) due to 2018 flooding, an Order for 2 properties, and an Alert for 6 properties.

Bonaparte Indian Band: A BCR due to landslides.

Osoyoos Indian Band: A BCR due to flooding risk.

SOUTHWEST REGION

District of Kent: An Order for 6 properties due to a November 2017 rockslide. The SOLE expires January 16.

District of Sechelt: Seawatch: An Order for 16 properties due to sinkholes. The SOLE expires January 17.

VANCOUVER ISLAND REGION

No significant incidents.

LINKS OF INTEREST:

[Emergency Info BC](#)

[BC River Forecast Centre](#)

[BC Wildfire Service](#)

[Avalanche Canada](#)

[Environment Canada - BC Weather Alerts](#)

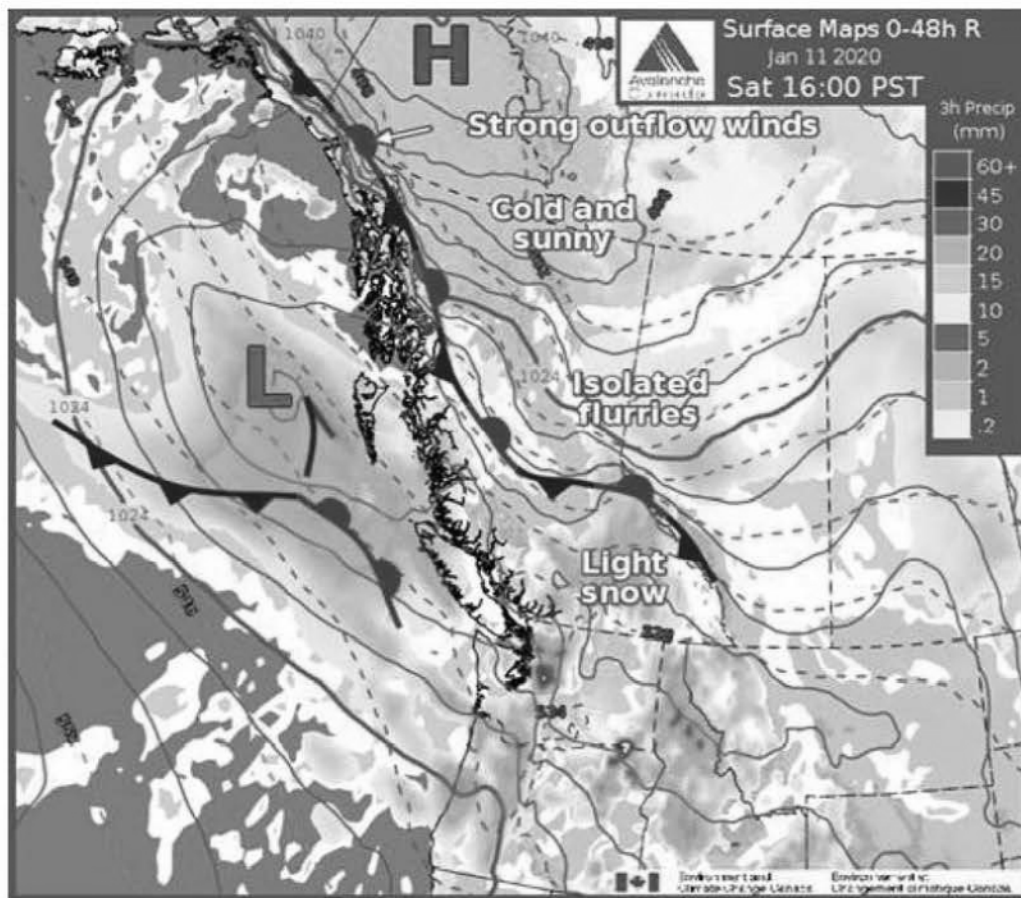
[Ministry of Environment - Air Quality](#)

[Ministry of Environment - Spill Incidents](#)

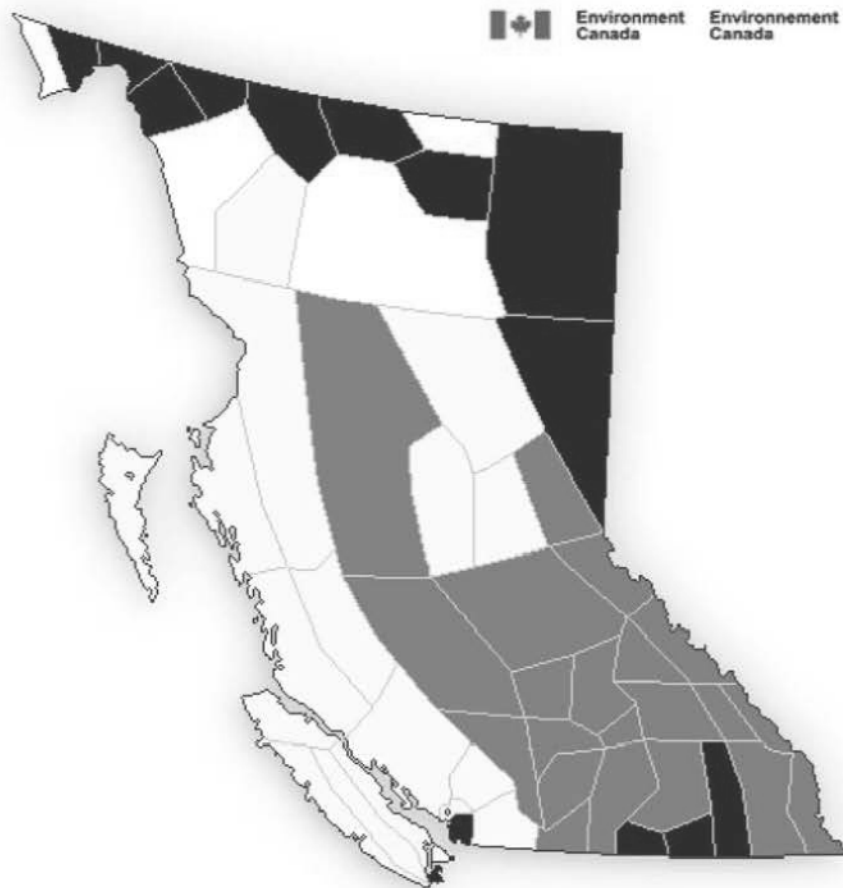
[National Tsunami Warning Centre](#)

[Drive BC](#)

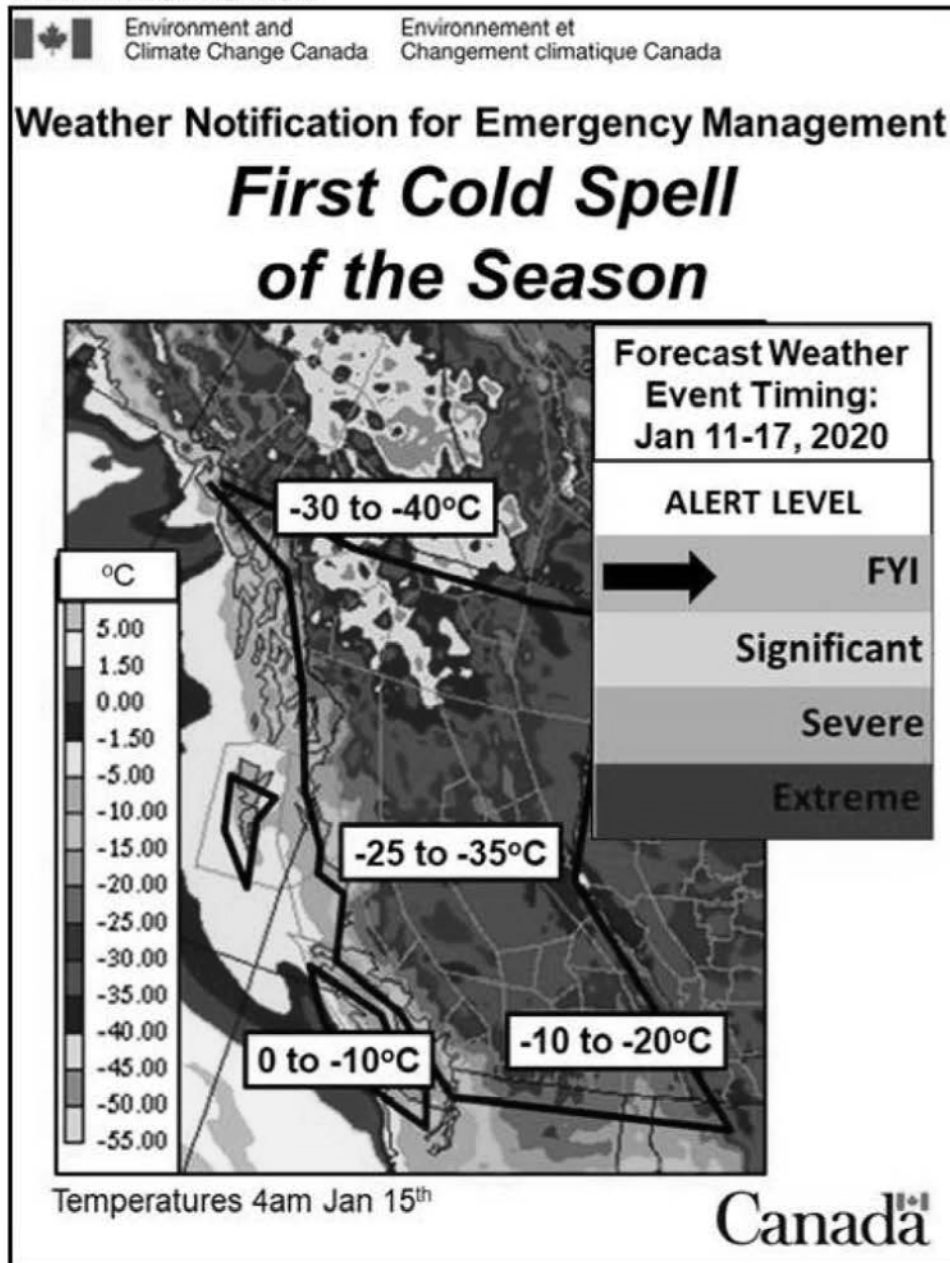
WEATHER MAP



WEATHER NOTICES



WEATHER NOTIFICATION



Mark Petrovcic | Provincial Duty Manager
Emergency Management BC

Block A – Suite 200, 2261 Keating Cross Rd
Saanichton, BC CANADA V8M 2A5

Ph: 250-952-4278 Fax: 250-952-4872

24 Hour Emergency: 1-800-663-3456

Follow *PreparedBC*



Hunt, Charlotte PSSG:EX

From: EMBC PDM EMBC:EX
Sent: January 12, 2020 7:04 AM
To: Bain, Nancy TRAN:EX; Baskerville, Shannon AEST:EX; Bates, Stan EMBC:EX; BCP Ministry Advisors; Bond, Allison MCF:EX; Brown, Stephen R HLTH:EX; Brown, Tom G EMBC:EX; Brownlee, Jay EMBC:EX; Burleson, Ron EMBC:EX; Carrelli, John I CITZ:EX; Caul, Doug D IRR:EX; Chandler, Alex EMBC:EX; CITZ Corporate Planning CITZ:EX; Dobmeier, Teresa MCF:EX; Donaldson, Doug FLNR:EX; Duffy, Chris D EMBC:EX; Farnworth, Mike PSSG:EX; Fernandes, Ruth EMBC:EX; Filmer, Cam A IRR:EX; FLNR BCWS Wildfire Leadership Team; Franklin, Janice IRR:EX; Fyfe, Richard J AG:EX; Galbraith, David J SDPR:EX; Meggs, Geoff PREM:EX; Gostelow, Tara GCPE:EX; Grant, Nick MMHA:EX; Halls, Lori D EMBC:EX; Hewitt, Jeremy ENV:EX; Hughes, Trevor LBR:EX; Kot, Jill CITZ:EX; Kristianson, Eric PREM:EX; Smith, Krystal PSSG:EX; Liesch, Nancy FLNR:EX; Maartman, William PSSG:EX; MacDonald, Scott D EDUC:EX; Main, Grant TRAN:EX; Maley, Madeline L EMBC:EX; Manwaring, Richard G FLNR:EX; McAndrews, Caroline GCPE:EX; Meehan, Patrick PSSG:EX; Mihlar, Fazil JTT:EX; Miska, Ed TRAN:EX; Mounteney, Renee TRAN:EX; Nash, Laurel ENV:EX; Nikolejsin, Dave EMPR:EX; Peterson, Dave EMBC:EX; Plecas, Bobbi IGRS:EX; Poss, Angie EMBC:EX; JJH PREM:EX; HLTH MOC Duty Officer HLTH:EX; Ralfs, Brendan R EMBC:EX; Rice, Jennifer PSSG:EX; Richter, Kevin J TRAN:EX; Robins, Shawn GCPE:EX; Robinson, Selina MAH:EX; Roe, Sandra EMBC:EX; Rothe, Karen J EMBC:EX; Sanderson, Melanie PSSG:EX; Shoemaker, Wes AGRI:EX; Sieben, Mark PSSG:EX; Smith, Krystal PSSG:EX; Thomson, Vanessa EMBC:EX; Turner, Jordan GCPE:EX; Wanamaker, Lori FIN:EX; Williams, Susan GCPE:EX; Wright, Don J. PREM:EX; Yuma Morisho, Okenge PSA:EX; Zacharias, Mark ENV:EX
Subject: EMBC Update - January 12, 2020, at 07:00 hrs

Good morning,

EMBC UPDATE – January 12, 2020, at 07:00 hrs

There were no new significant incidents in the previous 24 hours.

PROVINCIAL WEATHER

This morning, a low pressure centre and associated frontal wave will spread periods of rain to the inner south coast except for snow above 500 metres. A few flurries will linger over the southern interior. The arctic front will continue to move slowly southwards spreading strong outflow winds to the north BC coast. Cold and clear conditions will dominate the northern interior and most of the central interior behind the arctic front. The precipitation over southern BC will ease tonight as the low centre weakens moves into the BC Interior. An arctic front extending along the coast from the Alaskan Panhandle to the south coast will spread strong outflow winds through all mainland inlets.

The Arctic Front will move along the BC coast with strong outflow winds through all coastal inlets on Monday. Generally clear skies will be the norm over most of BC with frigid air over the BC Interior giving temperatures 15 to 20 C below seasonal norms. Along the arctic front for the South Coast Ranges and Kootenays-Purcells, periods of snow or flurries with light accumulations may persist for the day. The low pressure centre will exit BC on Monday ushering in the arctic front to the South Coast, Southern Interior and Kootenays-Purcells Monday night.

WEATHER ALERTS

Weather Warnings and Statements for Extreme Cold, Snowfall, Blowing Snow and Winter Storms are in place for much of the province, check [here](#) for more details.

PROVINCIAL SUMMARY

PECC Level 1	NEA	NWE	SEA	CTL	SWE	VIR	Total
PREOC Activations							
States of Local Emergency	3		1		2		6
Band Council Resolutions				3			3
Evacuation Orders	2		1	1	2		6
Evacuation Alerts	1			2			3

Reception Centres

NORTHEAST REGION

Peace River Regional District – Old Fort: An Order for 6 properties and an Alert for 3 properties due to a landslide. The SOLE expires January 19.

Area E: An Evacuation Order for 1 property due to a landslide. The SOLE expires January 20.

Tsilhqot'in Nation - SOLE issued due to shortage of traditional food caused by the Big Bar landslide on the Fraser River in June 2019.

NORTHWEST REGION

No significant incidents.

SOUTHEAST REGION

Regional District of Kootenay Boundary - Area D: A 2018 freshet-related Order for 5 properties. The SOLE expires January 20.

CENTRAL REGION

Columbia-Shuswap Regional District – Sorrento: An Alert for 2 properties due to flooding.

Nooaitch Indian Band: A Band Council Resolution (BCR) due to 2018 flooding, an Order for 2 properties, and an Alert for 6 properties.

Bonaparte Indian Band: A BCR due to landslides.

Osoyoos Indian Band: A BCR due to flooding risk.

SOUTHWEST REGION

District of Kent: An Order for 6 properties due to a November 2017 rockslide. The SOLE expires January 16.

District of Sechelt: Seawatch: An Order for 16 properties due to sinkholes. The SOLE expires January 17.

VANCOUVER ISLAND REGION

No significant incidents.

LINKS OF INTEREST:

[Emergency Info BC](#)

[BC River Forecast Centre](#)

[BC Wildfire Service](#)

[Avalanche Canada](#)

[Environment Canada - BC Weather Alerts](#)

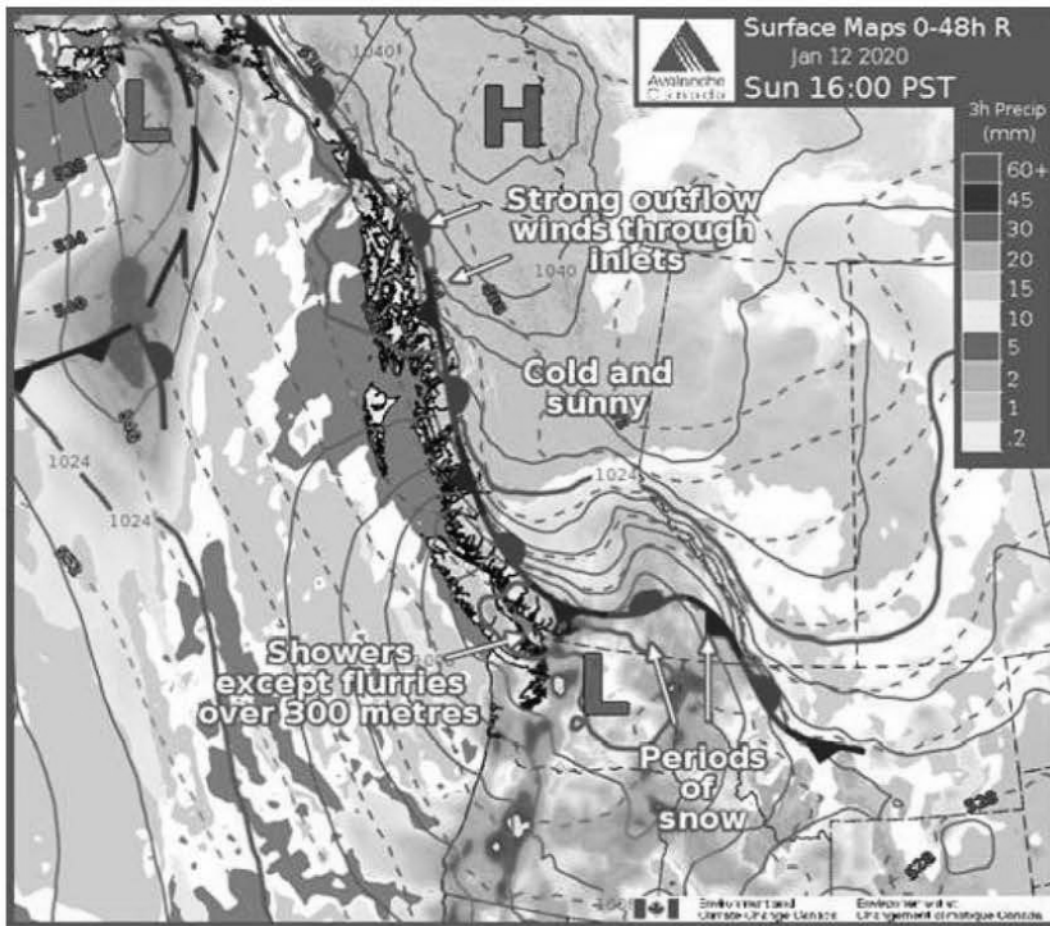
[Ministry of Environment - Air Quality](#)

[Ministry of Environment - Spill Incidents](#)

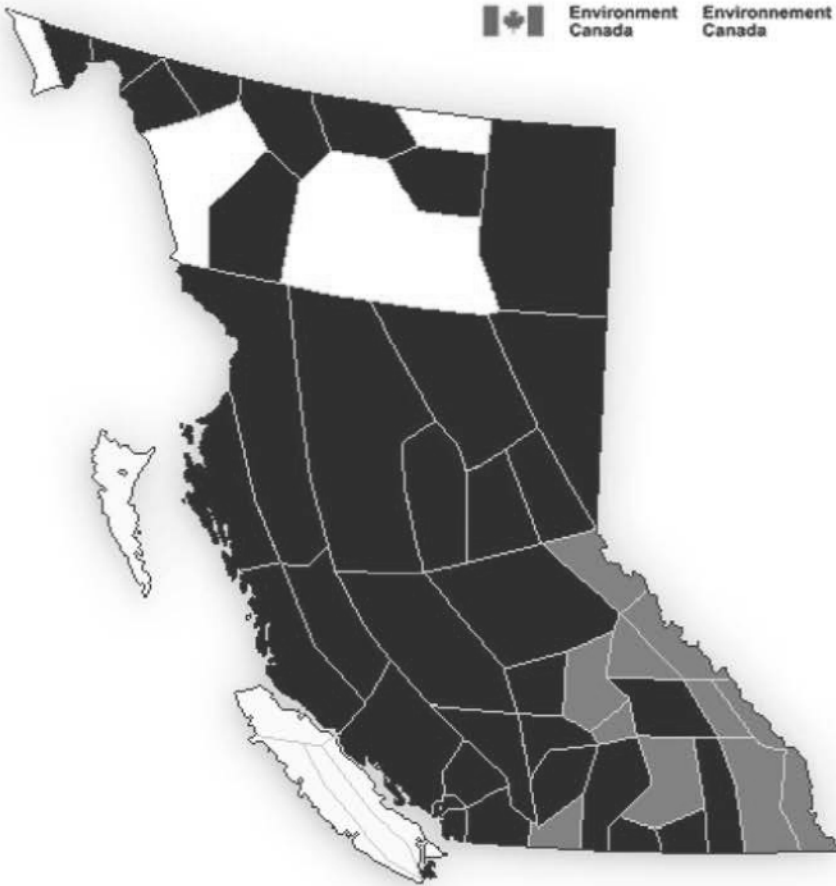
[National Tsunami Warning Centre](#)

[Drive BC](#)

WEATHER MAP



WEATHER NOTICES



WEATHER NOTIFICATION

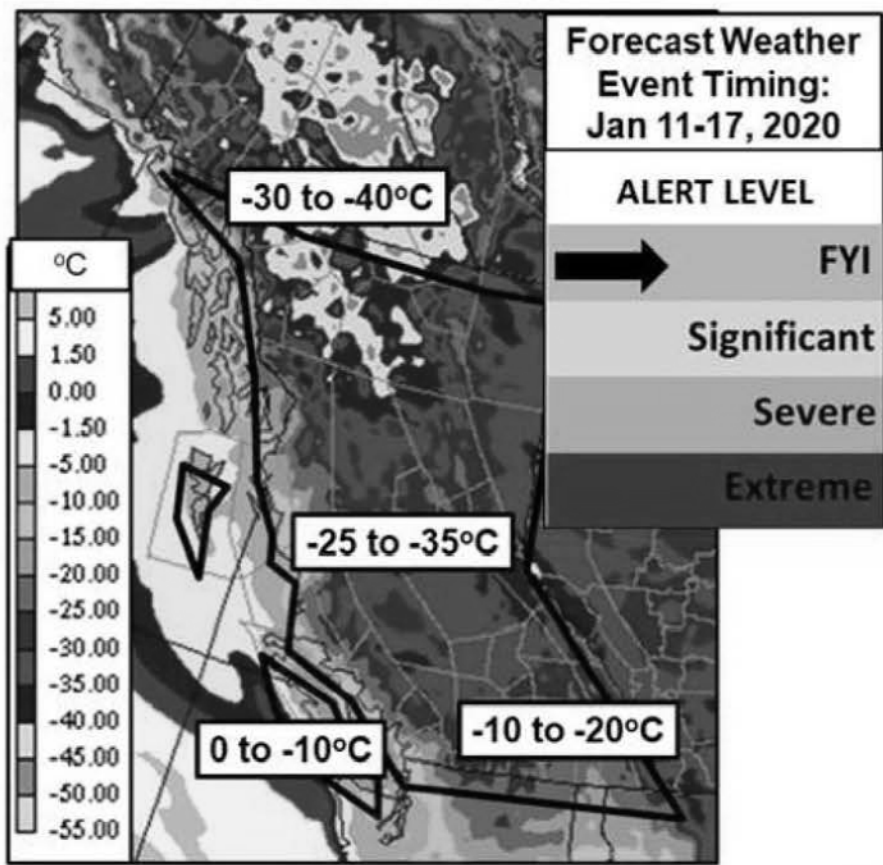


Environment and
Climate Change Canada

Environnement et
Changement climatique Canada

Weather Notification for Emergency Management

First Cold Spell of the Season



Temperatures 4am Jan 15th

Canada

Derek Sommerville | Provincial Duty Manager

Emergency Management BC

Block A – Suite 200, 2261 Keating Cross Rd

Saanichton, BC CANADA V8M 2A5

Ph: 250-952-4278 Fax: 250-952-4872

24 Hour Emergency: 1-800-663-3456

Follow *PreparedBC*



Hunt, Charlotte PSSG:EX

From: EMBC PDM EMBC:EX
Sent: January 13, 2020 7:00 AM
To: Bain, Nancy TRAN:EX; Baskerville, Shannon AEST:EX; Bates, Stan EMBC:EX; BCP Ministry Advisors; Bond, Allison MCF:EX; Brown, Stephen R HLTH:EX; Brown, Tom G EMBC:EX; Brownlee, Jay EMBC:EX; Burleson, Ron EMBC:EX; Carrelli, John I CITZ:EX; Caul, Doug D IRR:EX; Chandler, Alex EMBC:EX; CITZ Corporate Planning CITZ:EX; Dobmeier, Teresa MCF:EX; Donaldson, Doug FLNR:EX; Duffy, Chris D EMBC:EX; Farnworth, Mike PSSG:EX; Fernandes, Ruth EMBC:EX; Filmer, Cam A IRR:EX; FLNR BCWS Wildfire Leadership Team; Franklin, Janice IRR:EX; Fyfe, Richard J AG:EX; Galbraith, David J SDPR:EX; Meggs, Geoff PREM:EX; Gostelow, Tara GCPE:EX; Grant, Nick MMHA:EX; Halls, Lori D EMBC:EX; Hewitt, Jeremy ENV:EX; Hughes, Trevor LBR:EX; Kot, Jill CITZ:EX; Kristianson, Eric PREM:EX; Smith, Krystal PSSG:EX; Liesch, Nancy FLNR:EX; Maartman, William PSSG:EX; MacDonald, Scott D EDUC:EX; Main, Grant TRAN:EX; Maley, Madeline L EMBC:EX; Manwaring, Richard G FLNR:EX; McAndrews, Caroline GCPE:EX; Meehan, Patrick PSSG:EX; Mihlar, Fazil JTT:EX; Miska, Ed TRAN:EX; Mounteney, Renee TRAN:EX; Nash, Laurel ENV:EX; Nikolejsin, Dave EMPR:EX; Peterson, Dave EMBC:EX; Plecas, Bobbi IGRS:EX; Poss, Angie EMBC:EX; JJH PREM:EX; HLTH MOC Duty Officer HLTH:EX; Ralfs, Brendan R EMBC:EX; Rice, Jennifer PSSG:EX; Richter, Kevin J TRAN:EX; Robins, Shawn GCPE:EX; Robinson, Selina MAH:EX; Roe, Sandra EMBC:EX; Rothe, Karen J EMBC:EX; Sanderson, Melanie PSSG:EX; Shoemaker, Wes AGRI:EX; Sieben, Mark PSSG:EX; Smith, Krystal PSSG:EX; Thomson, Vanessa EMBC:EX; Turner, Jordan GCPE:EX; Wanamaker, Lori FIN:EX; Williams, Susan GCPE:EX; Wright, Don J. PREM:EX; Yuma Morisho, Okenge PSA:EX; Zacharias, Mark ENV:EX
Subject: EMBC Update - January 13, 2020, at 07:00 hrs

Good morning,

EMBC UPDATE – January 13, 2020, at 07:00 hrs

There were no new significant incidents in the previous 24 hours.

PROVINCIAL WEATHER

Flurries will linger over the southern BC today and Tuesday as a few weak disturbances move along the US border. With arctic air now entrenched over the rest of BC, clear and dry conditions will prevail for the next few days.

A more organized system will approach the south coast late Wednesday. More snowfall is likely for the southern ranges Wednesday night into Thursday. Freezing levels are expected to remain at valley bottoms through Thursday.

A gradual warmup will occur on Friday over the south coast ranges as a warm front approaches. Precipitation associated with the front will arrive late Friday with freezing levels rising to 1000 metres Friday night.

WEATHER ALERTS

Weather Warnings and **Statements** for Extreme Cold, Snowfall, Blowing Snow and Winter Storms are in place for much of the province, check [here](#) for more details.

PROVINCIAL SUMMARY

PECC Level 1	NEA	NWE	SEA	CTL	SWE	VIR	Total
PREOC Activations							
States of Local Emergency	3		1		2		6
Band Council Resolutions				3			3
Evacuation Orders	2		1	1	2		6
Evacuation Alerts	1			2			3
Reception Centres							

NORTHEAST REGION

Peace River Regional District – Old Fort: An Order for 6 properties and an Alert for 3 properties due to a landslide. The SOLE expires January 19.

Area E: An Evacuation Order for 1 property due to a landslide. The SOLE expires January 20.

T̓silhqot'in Nation - SOLE issued due to shortage of traditional food caused by the Big Bar landslide on the Fraser River in June 2019.

NORTHWEST REGION

No significant incidents.

SOUTHEAST REGION

Regional District of Kootenay Boundary - Area D: A 2018 freshet-related Order for 5 properties. The SOLE expires January 20.

CENTRAL REGION

Columbia-Shuswap Regional District – Sorrento: An Alert for 2 properties due to flooding.

Nooaitch Indian Band: A Band Council Resolution (BCR) due to 2018 flooding, an Order for 2 properties, and an Alert for 6 properties.

Bonaparte Indian Band: A BCR due to landslides.

Osoyoos Indian Band: A BCR due to flooding risk.

SOUTHWEST REGION

District of Kent: An Order for 6 properties due to a November 2017 rockslide. The SOLE expires January 16.

District of Sechelt: Seawatch: An Order for 16 properties due to sinkholes. The SOLE expires January 17.

VANCOUVER ISLAND REGION

No significant incidents.

LINKS OF INTEREST:

[Emergency Info BC](#)

[BC River Forecast Centre](#)

[BC Wildfire Service](#)

[Avalanche Canada](#)

[Environment Canada - BC Weather Alerts](#)

[Ministry of Environment - Air Quality](#)

[Ministry of Environment - Spill Incidents](#)

[National Tsunami Warning Centre](#)

[Drive BC](#)

WEATHER MAP



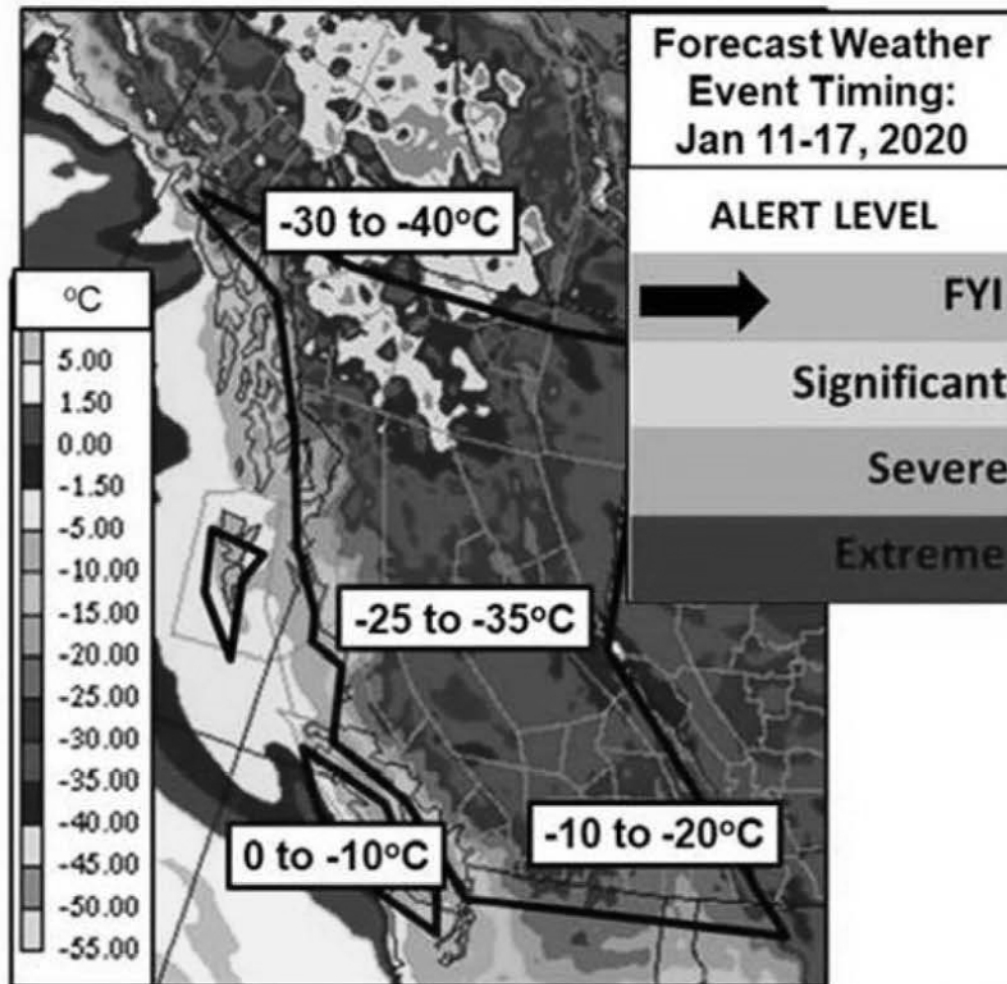


WEATHER NOTIFICATION



Weather Notification for Emergency Management

First Cold Spell of the Season



Temperatures 4am Jan 15th

Canada

Derek Sommerville | Provincial Duty Manager
Emergency Management BC

Block A – Suite 200, 2261 Keating Cross Rd
Saanichton, BC CANADA V8M 2A5

Ph: 250-952-4278 Fax: 250-952-4872

24 Hour Emergency: 1-800-663-3456

Follow PreparedBC



Hunt, Charlotte PSSG:EX

From: EMBC PDM EMBC:EX
Sent: January 14, 2020 7:01 AM
To: Bain, Nancy TRAN:EX; Baskerville, Shannon AEST:EX; Bates, Stan EMBC:EX; BCP Ministry Advisors; Bond, Allison MCF:EX; Brown, Stephen R HLTH:EX; Brown, Tom G EMBC:EX; Brownlee, Jay EMBC:EX; Burleson, Ron EMBC:EX; Carrelli, John I CITZ:EX; Caul, Doug D IRR:EX; Chandler, Alex EMBC:EX; CITZ Corporate Planning CITZ:EX; Dobmeier, Teresa MCF:EX; Donaldson, Doug FLNR:EX; Duffy, Chris D EMBC:EX; Farnworth, Mike PSSG:EX; Fernandes, Ruth EMBC:EX; Filmer, Cam A IRR:EX; FLNR BCWS Wildfire Leadership Team; Franklin, Janice IRR:EX; Fyfe, Richard J AG:EX; Galbraith, David J SDPR:EX; Meggs, Geoff PREM:EX; Gostelow, Tara GCPE:EX; Grant, Nick MMHA:EX; Halls, Lori D EMBC:EX; Hewitt, Jeremy ENV:EX; Hughes, Trevor LBR:EX; Kot, Jill CITZ:EX; Kristianson, Eric PREM:EX; Smith, Krystal PSSG:EX; Liesch, Nancy FLNR:EX; Maartman, William PSSG:EX; MacDonald, Scott D EDUC:EX; Main, Grant TRAN:EX; Maley, Madeline L EMBC:EX; Manwaring, Richard G FLNR:EX; McAndrews, Caroline GCPE:EX; Meehan, Patrick PSSG:EX; Mihlar, Fazil JTT:EX; Miska, Ed TRAN:EX; Mounteney, Renee TRAN:EX; Nash, Laurel ENV:EX; Nikolejsin, Dave EMPR:EX; Peterson, Dave EMBC:EX; Plecas, Bobbi IGRS:EX; Poss, Angie EMBC:EX; JJH PREM:EX; HLTH MOC Duty Officer HLTH:EX; Ralfs, Brendan R EMBC:EX; Rice, Jennifer PSSG:EX; Richter, Kevin J TRAN:EX; Robins, Shawn GCPE:EX; Robinson, Selina MAH:EX; Roe, Sandra EMBC:EX; Rothe, Karen J EMBC:EX; Sanderson, Melanie PSSG:EX; Shoemaker, Wes AGRI:EX; Sieben, Mark PSSG:EX; Smith, Krystal PSSG:EX; Thomson, Vanessa EMBC:EX; Turner, Jordan GCPE:EX; Wanamaker, Lori FIN:EX; Williams, Susan GCPE:EX; Wright, Don J. PREM:EX; Yuma Morisho, Okenge PSA:EX; Zacharias, Mark ENV:EX
Subject: EMBC Update - January 14, 2020, at 07:00 hrs

Good morning,

EMBC UPDATE – January 14, 2020, at 07:00 hrs

There were no new significant incidents in the previous 24 hours.

PROVINCIAL WEATHER

A series of storms will hit the BC south coast over the next few days. Snow will develop tonight over the south coast. After a small break on Wednesday, snow will redevelop and spread to the southern interior late Wednesday as the second system arrives.

On Thursday, the low off the Washington coast will drift northward and remain off the BC south coast. Moderate snow and southerly winds of 40-60 km/h continues over central and southern regions. Freezing levels over the south coast will see a small jump to 500 metres on Thursday as the low ushers in some warmer air.

Finally, a third (most intense) storm will reach the BC coast on Friday bringing heavy precipitation and very strong winds to the south coast. Warm air advection associated with this storm (Warmer winds blowing into colder areas) will result in temperatures returning to seasonal through the weekend.

WEATHER ALERTS

Weather Warnings and **Statements** for Extreme Cold, Snowfall, Blowing Snow and Winter Storms are in place for much of the province, check [here](#) for more details.

PROVINCIAL SUMMARY

PECC Level 1	NEA	NWE	SEA	CTL	SWE	VIR	Total
PREOC Activations							
States of Local Emergency	3		1		2		6
Band Council Resolutions				3			3
Evacuation Orders	2		1	1	2		6
Evacuation Alerts	1			2			3
Reception Centres							

NORTHEAST REGION

Peace River Regional District – Old Fort: An Order for 6 properties and an Alert for 3 properties due to a landslide. The SOLE expires January 19.

Area E: An Evacuation Order for 1 property due to a landslide. The SOLE expires January 20.

Tsilhqot'in Nation - SOLE issued due to shortage of traditional food caused by the Big Bar landslide on the Fraser River in June 2019.

NORTHWEST REGION

No significant incidents.

SOUTHEAST REGION

Regional District of Kootenay Boundary - Area D: A 2018 freshet-related Order for 5 properties. The SOLE expires January 27.

CENTRAL REGION

Columbia-Shuswap Regional District – Sorrento: An Alert for 2 properties due to flooding.

Nooaitch Indian Band: A Band Council Resolution (BCR) due to 2018 flooding, an Order for 2 properties, and an Alert for 6 properties.

Bonaparte Indian Band: A BCR due to landslides.

Osoyoos Indian Band: A BCR due to flooding risk.

SOUTHWEST REGION

District of Kent: An Order for 6 properties due to a November 2017 rockslide. The SOLE expires January 16.

District of Sechelt: Seawatch: An Order for 16 properties due to sinkholes. The SOLE expires January 24.

VANCOUVER ISLAND REGION

No significant incidents.

LINKS OF INTEREST:

[Emergency Info BC](#)

[BC River Forecast Centre](#)

[BC Wildfire Service](#)

[Avalanche Canada](#)

[Environment Canada - BC Weather Alerts](#)

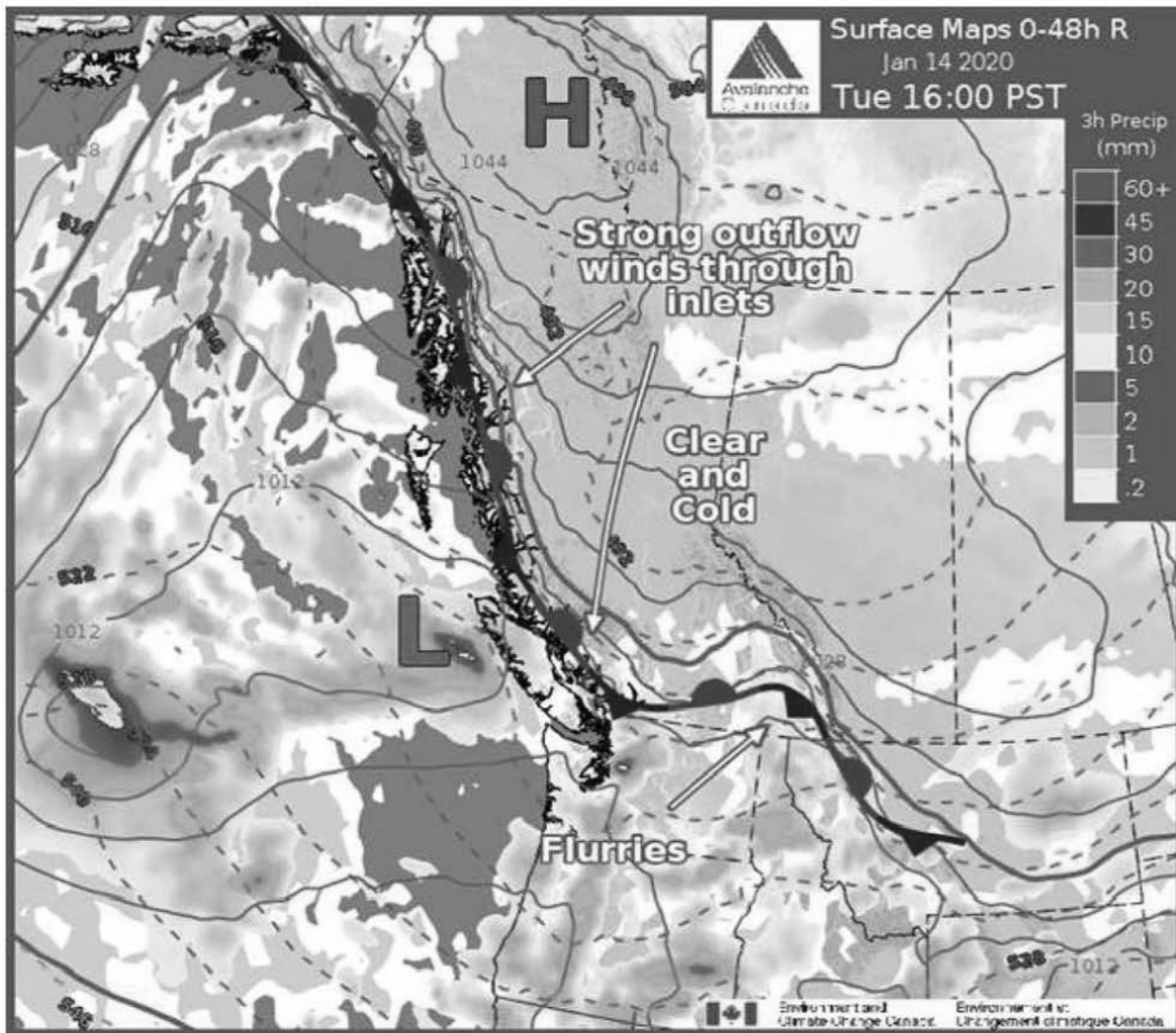
[Ministry of Environment - Air Quality](#)

[Ministry of Environment - Spill Incidents](#)

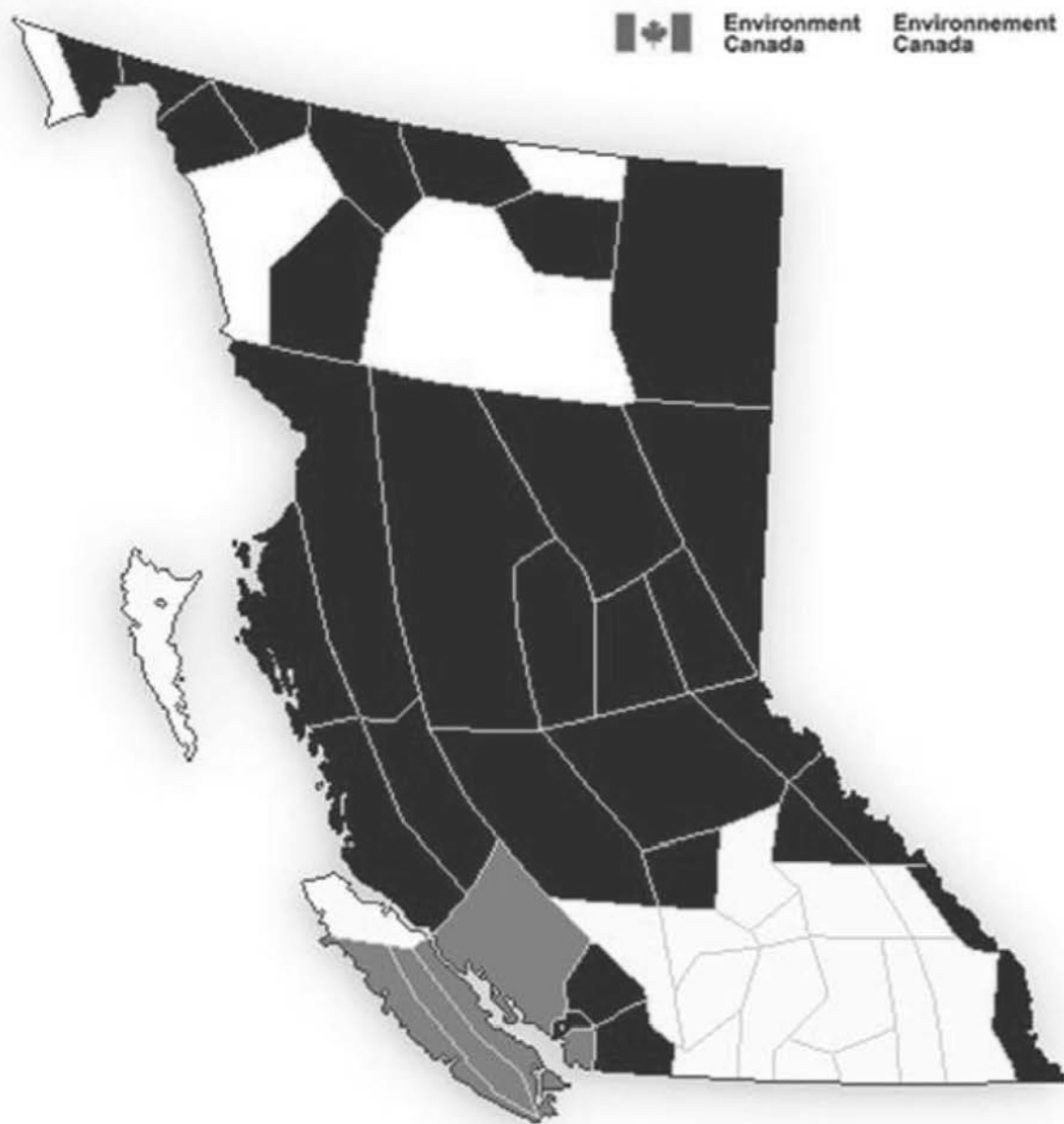
[National Tsunami Warning Centre](#)

[Drive BC](#)

WEATHER MAP



WEATHER NOTICES

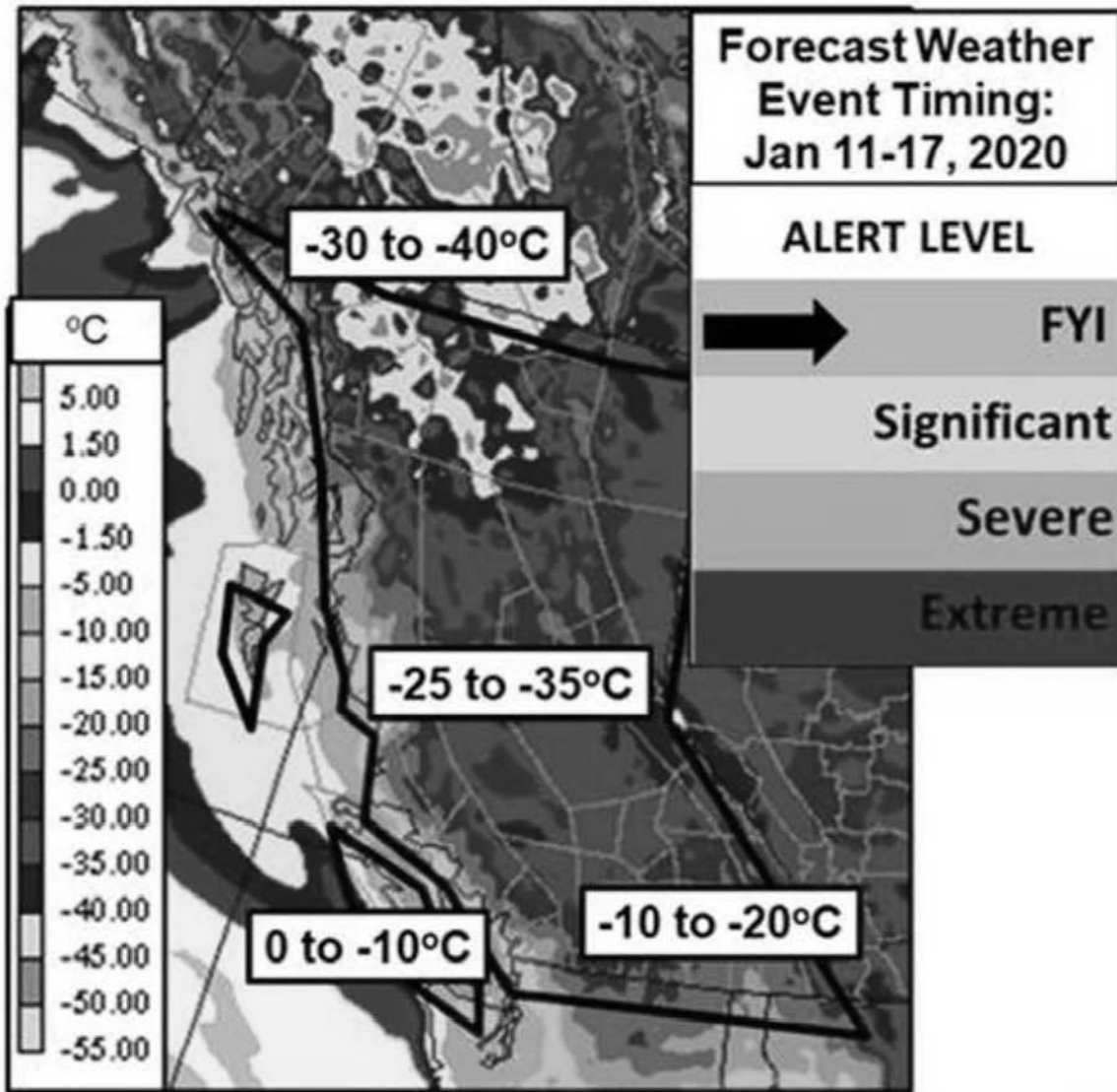


WEATHER NOTIFICATION



Weather Notification for Emergency Management

First Cold Spell of the Season



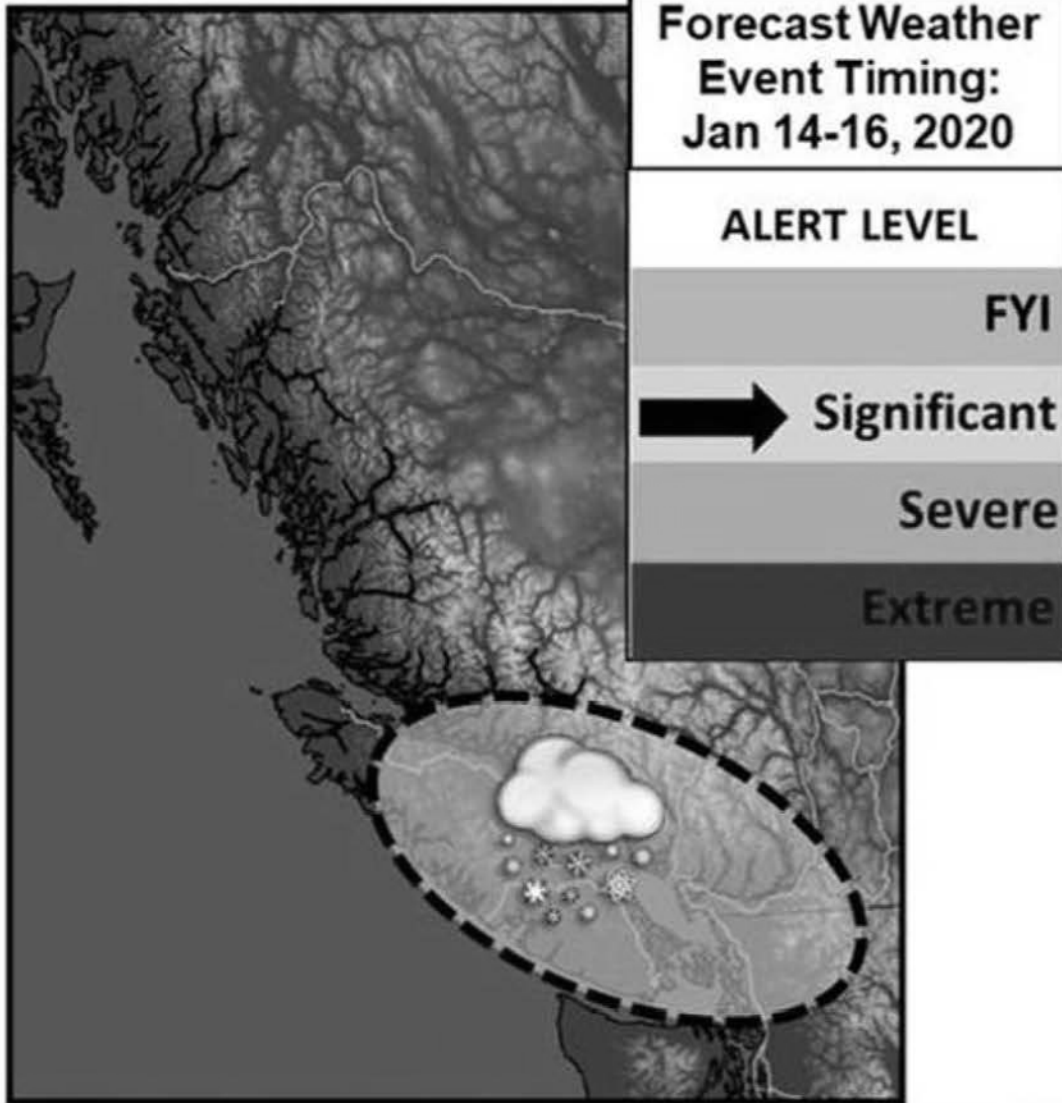
Temperatures 4am Jan 15th

Canada



Weather Notification for Emergency Management

More Snow for South Coast Tues evening – Thurs afternoon



Canada

Martin Caldwell | Provincial Duty Manager
Emergency Management BC
Block A – Suite 200, 2261 Keating Cross Rd
Saanichton, BC CANADA V8M 2A5
Ph: 250-952-4278 Fax: 250-952-4872
24 Hour Emergency: 1-800-663-3456
Follow PreparedBC

