



Change Approval and Notification (Changes In and About a Stream)

Tracking Number: 100177568

APPLICANT INFORMATION

If approved, will the authorization be issued to an Individual or Company/Organization? Company/Organization
What is your relationship to the company/organization? Employee

APPLICANT COMPANY/ORGANIZATION CONTACT INFORMATION

Applicant is an Individual or an Organization to whom this authorization Permit / Tenure / Licence will be issued, if approved.

Name: Ministry of Transportation and Infrastructure
Doing Business As:
Phone: 250-828-4235
Fax:
Email: Duane.Wells@gov.bc.ca
BC Incorporation Number:
Extra Provincial Inc. No:
Society Number:
GST Registration Number:
Contact Name: Duane Wells
Mailing Address: 231-447 Columbia Street
Kamloops BC V2C 2T3

TECHNICAL INFORMATION

APPLICATION BY GOVERNMENT

Please indicate if you are someone who works in the government OR you are working on behalf of the government.

Are you, or are you applying on behalf of, a government entity? Yes
What type of government are you applying for? Provincial Government

TYPE OF WORKS

Please select the type of Notifications/Approvals you want to apply for as part of this application.

Please select the type of works to be undertaken:

Notification

- ☐ Road Crossing Culvert - Construction / Maintenance / Removal
- ☐ Clear Span Bridge - Construction / Maintenance / Removal
- ☐ Pipeline Crossing – Construction / Maintenance
- ☐ Pier or Wharf - Construction / Maintenance / Removal
- ☐ Cutting of annual vegetation in a stream channel
- ☐ Dike or Erosion Protection Works - Repair / Maintenance
- ☐ Storm Sewer Outfalls – Construction / Maintenance
- ☐ Control of Eurasian Watermilfoil or other invasive aquatic vegetation
- ☐ Ice Bridge / Winter Ford or Snowfill - Construction / Maintenance
- ☐ Maintenance of minor and routine nature by a public utility
- ☐ Installation or cleaning of drain tile outlets
- ☐ Repair or maintenance of the superstructure of a bridge other than its foundation
- ☐ Installation, repair, maintenance or removal of fences
- ☐ Removal of a beaver dam (as authorized under the Wildlife Act)
- ☐ Construction of a temporary ford
- ☐ Construction of a temporary diversion around a worksite

Notification and may only be undertaken by the Crown in right of either Canada or British Columbia:

- ☐ Flow or water level measuring device - Construction / Maintenance / Removal
- ☒ Fish fence or screen, fish or game guard - Construction / Removal
- ☐ Fish habitat - Restoration / Maintenance

Notification and may only be undertaken by the Crown in right of either British Columbia or a Municipality:

- ☐ Stream Channel - Restoration / Maintenance
- ☐ Clearing of an obstruction from a bridge or culvert during a flood emergency
- ☐ Construction or placement of erosion protection works or flood protection works during a flood emergency

Approval:

- ☐ Bank Erosion Protection
- ☐ Bridge (other than clear span) - Construction / Maintenance / Removal
- ☐ Stream Diversion
- ☐ Large Debris Removal by machine - Plan required
- ☐ Gravel removal
- ☐ Other

Please note that the ultimate decision whether this constitutes a Notification or a Change Approval lies with the Province of British Columbia

SITES

Click on the Add Sites button to add one or more sites.

SITE

Location ID: LaJoie Creek

STREAM

Name of the Stream: LaJoie Creek
Source Flows Into: Gun Lake

PROPOSED WORKS

Detailed Description of Works: We have received a number of complaints from property owners around the lake about rising water levels. We conducted a site inspection and found debris in one of the culverts which was cleaned out and we would like to put a beaver baffle in place to reduce the amount of maintenance on the culvert and pulling debris out of the barrels. There are two culverts under the road at this location and the other culvert has a functioning beaver baffle on the culvert.

Footprint of Project: 10 m2

PROPOSED TIMING FOR WORKS

Start Date: Aug 7, 2016
End Date: Aug 15, 2016
Is the proposed timing within the approved regional timing window? Yes

LOCATION OF WORKS

Provide a legal description of the land(s) where works are proposed: Ministry of Transportation Right of Way

Geographic Coords of Works:

50.8392000, -122.9002000

Photo of Works Location:

LAND OWNERSHIP AT THE WORKS

Land Ownership:

- ☐ Applicant owns land
- ☐ Land is Crown Land but applicant has tenure
- ☒ Land is Crown Land but tenured to Ministry of Transportation
- ☐ A third Party owns the land but the applicant has lease or tenure
- ☐ A third Party owns the land but applicant has written consent
- ☐ Land is Crown Land but the applicant does not have a tenure

LOCATION INFORMATION

A Drawing to Scale is required that meets the Application Drawing Standards. Choose one of the options below to submit the required map/drawing.

Additionally, it is recommended that you provide a topographical map showing the general location of the property where the water is proposed to be used and the works constructed in relation to nearby communities, highways, railways and other water sources.

(this additional map will not be necessary if your Drawing to Scale is provided using the Geomark Service or a spatial file such as .KML or .KMZ)

☒ I have already built my map(s) using the GeoMark service

GEOMARKS

Do you already have the URL of a GeoMark? If you do please add it here. You can add one or more GeoMark URLs.

Geomark URL	Description
http://apps.gov.bc.ca/pub/geomark/geomarks/gm-EE8329EC-EA5C4BB99366D58C19470880	Proposed Beaver Baffler at Lajoie Lake/Creek

ATTACHED DOCUMENTS

Document Type	Description	Filename
Drawing to Scale	Base Map	Base Map.JPG
Other	Plan of Proposed Work	Plan.pdf

PRIVACY DECLARATION

PRIVACY NOTE FOR THE COLLECTION, USE AND DISCLOSURE OF PERSONAL INFORMATION

Personal information is collected by FrontCounter BC under the legal authority of section 26 (c) and 27 (1) of the Freedom of Information and Protection of Privacy Act (the Act).

The collection, use, and disclosure of personal information is subject to the provisions of the Act. The personal information collected by FrontCounter BC will be used to process your inquiry or application(s). It may also be shared when strictly necessary with partner agencies that are also subject to the provisions of the Act. The personal information supplied in the application package may be used for referrals or notifications as required. Personal information may be used by FrontCounter BC for survey purposes. For more information regarding the collection, use, and/or disclosure of your personal information by FrontCounter BC, please contact FrontCounter BC at 1-877-855-3222 or at:

FrontCounter BC Program Director
FrontCounter BC, Provincial Operation
441 Columbia Street
Kamloops, BC V2C 2T3

☒ Check here to indicate that you have read and agree to the privacy declaration stated above.

REFERRAL INFORMATION

Some applications may also be passed on to other agencies, ministries or other affected parties for referral or consultation purposes. A referral or notification is necessary when the approval of your application might affect someone else's rights or resources or those of the citizens of BC. An example of someone who could receive your application for referral purposes is a habitat officer who looks after the fish and wildlife in the area of your application. This does not apply to all applications and is done only when required.

Please enter contact information below for the person who would best answer questions about your application that may arise from anyone who received a referral or notification.

Company / Organization:	Ministry of Transportation and Infrastructure
Contact Name:	Duane Wells
Contact Address:	231-447 Columbia Street Kamloops BC V2C 2T3
Contact Phone:	250-828-4235
Contact Email:	Duane.Wells@gov.bc.ca

☒ I hereby grant permission for the public release of the information provided above. This information will be used to fulfill, if required, the referral and advertising requirements of my application.

IMPORTANT NOTICES

Please review the "Important Notices" below and then check the declaration at the bottom confirming that everything in this application is complete and accurate.

- I understand that the submission of this application does not provide authority under the Water Sustainability Act to construct works in and about a stream. I also understand that my application must first be investigated and a decision made on the application as to whether an approval may be granted and, as part of that review, additional information may be requested of me.
- The application may be subject to further requirements under the federal Fisheries Act. Please refer to Fisheries and Oceans Canada Projects Near Water webpage (<http://www.dfo-mpo.gc.ca/pnw-ppe/index-eng.html>) for information on how to ensure your project complies with the Fisheries Act.

DECLARATION

☒ By submitting this application form, I, declare that the information contained on this form is complete and accurate.

OTHER INFORMATION

Is there any other information you would like us to know?

MOTI will conduct all FN consultation for the project
We will strive to do the work within the work window.
We are looking to place a log across the inlet of the culverts to prevent material from floating into the culverts.

OFFICE

Office to submit application to: Kamloops

PROJECT INFORMATION

Is this application for an activity or project which requires more than one natural resource authorization from the Province of BC? No

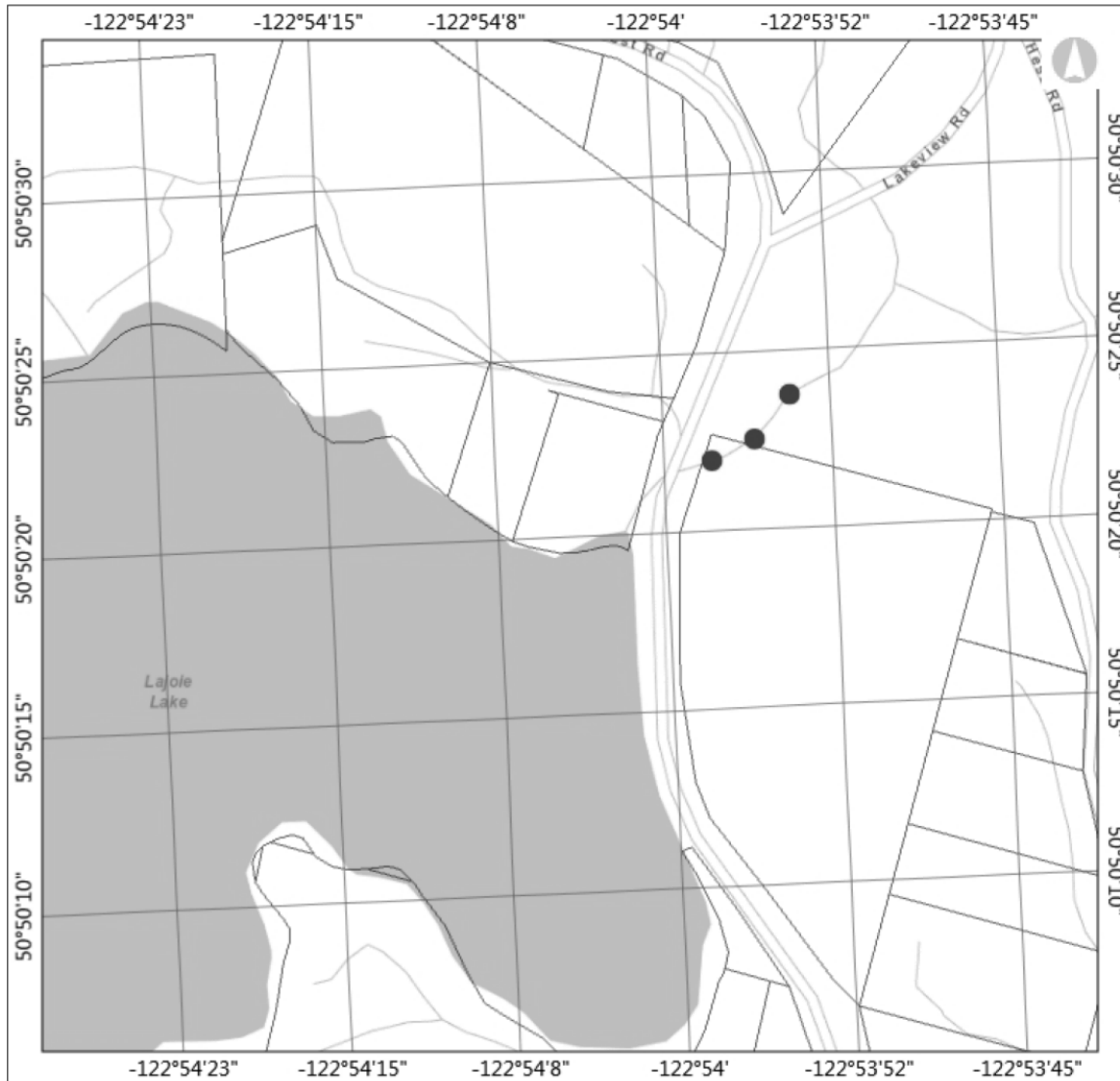
APPLICANT SIGNATURE

Applicant Signature

Date

OFFICE USE ONLY


Office Kamloops	File Number	Project Number
	Disposition ID	Client Number



iMapBC Mapping

Legend

- ☐ Integrated Cadastral Fabric - Outlined
- ☐ TileCache



1: 5,000

Copyright/Disclaimer

The material contained in this web site is owned by the Government of British Columbia and protected by copyright law. It may not be reproduced or redistributed without the prior written permission of the Province of British Columbia. To request permission to reproduce all or part of the material on this web site please complete the Copyright Permission Request Form which can be accessed through the Copyright Information Page.

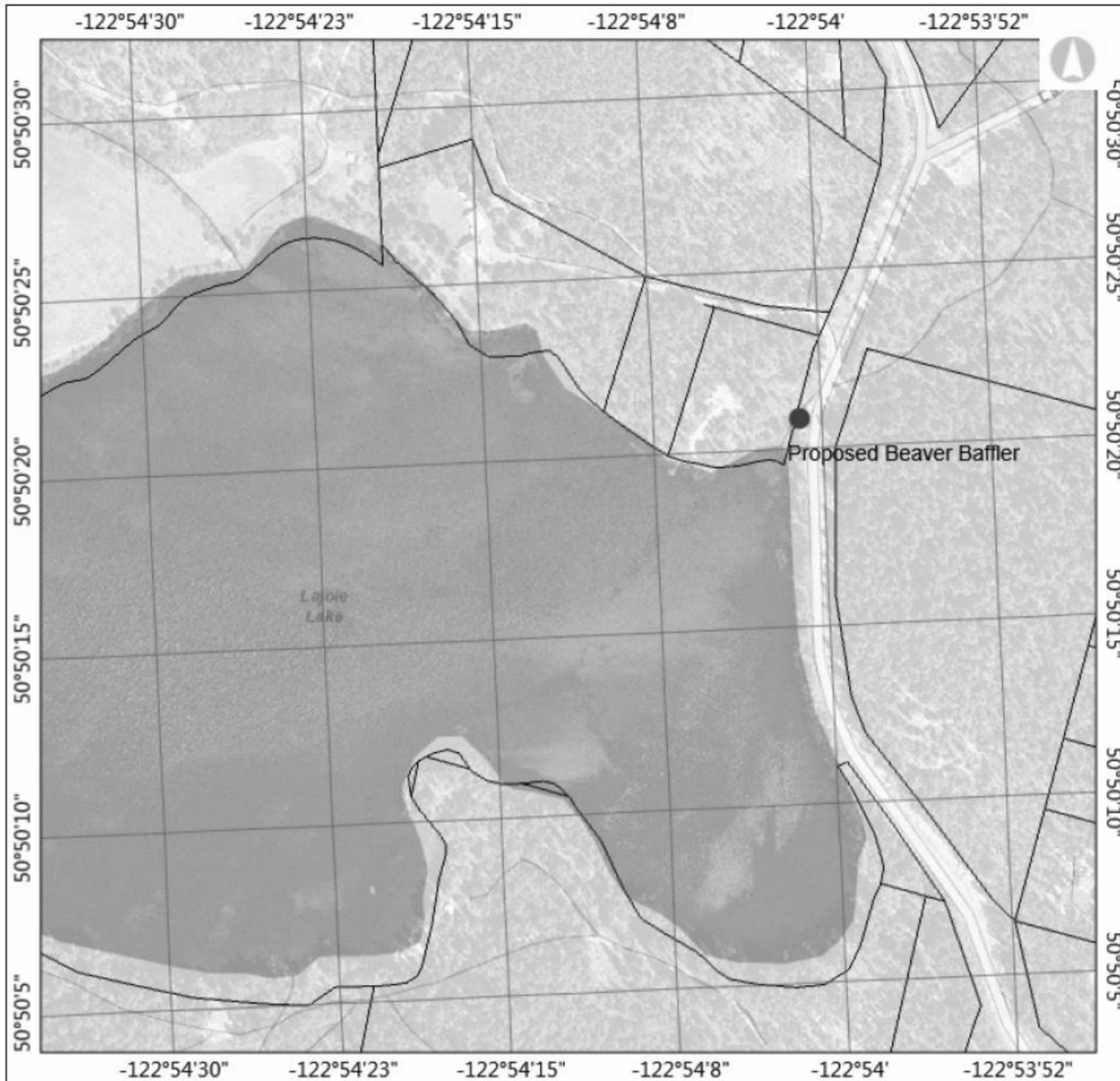
CAUTION: Maps obtained using this site are not designed to assist in navigation. These maps may be generalized and may not reflect current conditions. Uncharted hazards may exist. DO NOT USE THESE MAPS FOR NAVIGATIONAL PURPOSES.

Datum: NAD83

Projection: NAD_1983_BC_Environment_Albers

Key Map of British Columbia





LaJoie Creek Beaver Baffle Location Legend

- ☐ Integrated Cadastral Fabric
- Outlined
TileCache



Copyright/Disclaimer

The material contained in this web site is owned by the Government of British Columbia and protected by copyright law. It may not be reproduced or redistributed without the prior written permission of the Province of British Columbia. To request permission to reproduce all or part of the material on this web site please complete the Copyright Permission Request Form which can be accessed through the Copyright Information Page.

CAUTION: Maps obtained using this site are not designed to assist in navigation. These maps may be generalized and may not reflect current conditions. Uncharted hazards may exist. DO NOT USE THESE MAPS FOR NAVIGATIONAL PURPOSES.

Datum: NAD83
Projection: NAD_1983_BC_Environment_Albers

Key Map of British Columbia





File 3005828

August 5, 2016

Duane Wells
Ministry of Transportation and Infrastructure
231 – 447 Columbia Street
Kamloops, BC V2C 2T3

Attention: Duane Wells

Re: Section 11 Water Sustainability Act Application “Changes In and About a Stream”–Fish fence or screen, fish or game guard–Construction / Removal–LaJoie Creek

Staff with the Ecosystems Section of the Ministry of Forests, Lands and Natural Resource Operations have reviewed the above mentioned authorized change application. A Section 11 *Water Sustainability Act* Change Approval is not required for the proposed work as long as the work is done in accordance with BC Regulation 36/2016 – Part 3.

As per section 38 (1) *A person proposing to make an authorized change, other than an authorized change described in Section 39 (1) (o) to (s), (2) and (5), must*

- (a) Provide a notice, signed by the person or the person’s agent, to a habitat officer of the particulars of the proposal at least 45 days before beginning the authorized change, and*
- (b) Obtain from a habitat officer a statement of the Terms and Conditions described in section 44 (2) [protection of aquatic ecosystems] on which the authorized change can proceed.*

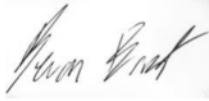
The terms and conditions you must follow for your works are outlined here:

http://www2.gov.bc.ca/assets/gov/environment/air-land-water/water/working-around-water/terms_conditions_thompson.pdf

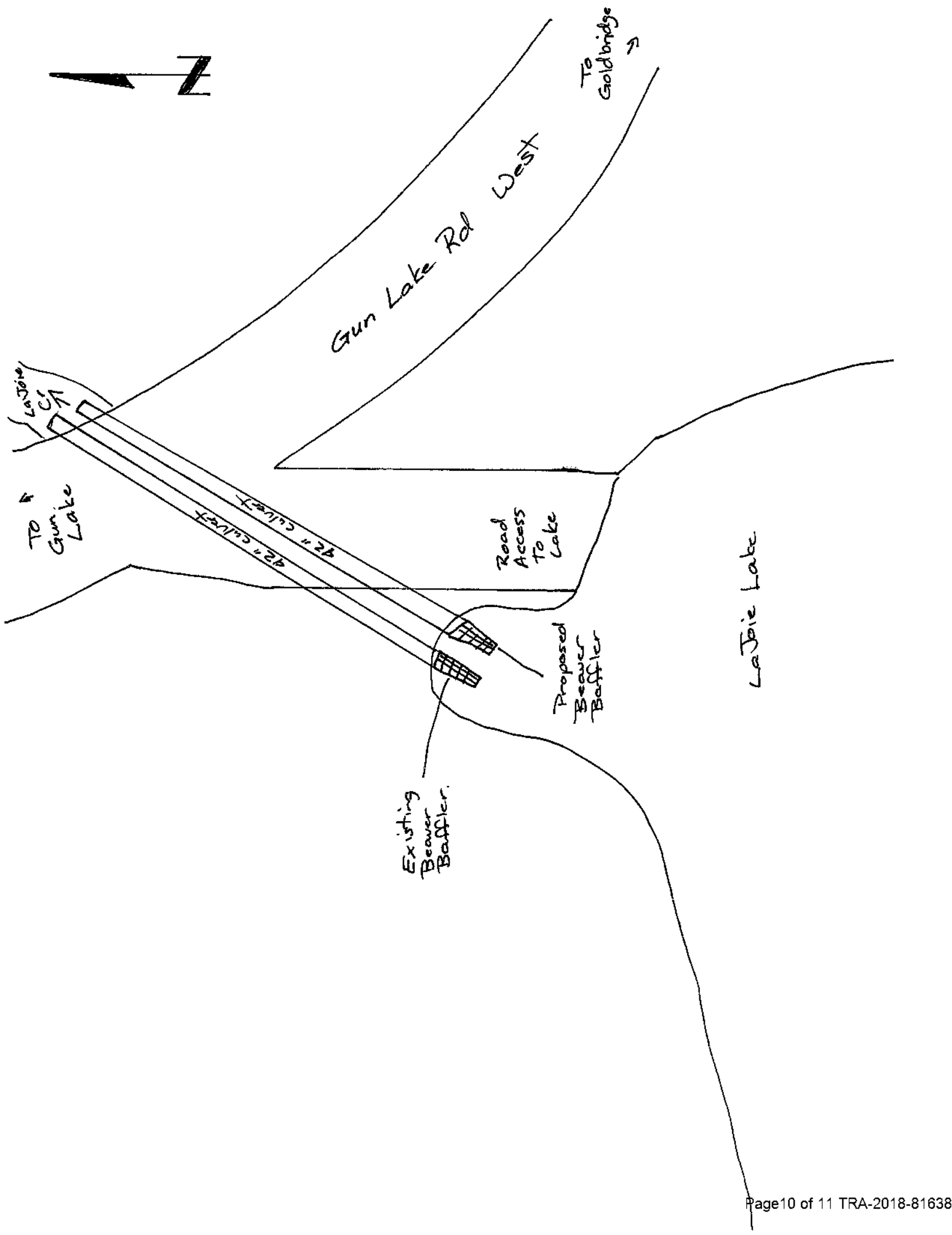
It is the proponent’s responsibility to ensure their activities are in compliance with all legislation, including the *Fisheries Act*, as well as with local government bylaws and regulations.

If you have further questions please contact the undersigned at 250-371-6219.

Yours truly,

A handwritten signature in black ink, appearing to read "Bevan Ernst", is placed over a light gray rectangular background.

Bevan Ernst
Ecosystems Biologist





iMapBC Mapping

Legend

- ☐ Integrated Cadastral Fabric
- Outlined
TileCache

0 0.20 0.41 km

1: 10,000

Copyright/Disclaimer

The material contained in this web site is owned by the Government of British Columbia and protected by copyright law. It may not be reproduced or redistributed without the prior written permission of the Province of British Columbia. To request permission to reproduce all or part of the material on this web site please complete the Copyright Permission Request Form which can be accessed through the Copyright Information Page.

CAUTION: Maps obtained using this site are not designed to assist in navigation. These maps may be generalized and may not reflect current conditions. Uncharted hazards may exist. DO NOT USE THESE MAPS FOR NAVIGATIONAL PURPOSES.

Datum: NAD83

Projection: NAD_1983_BC_Environment_Albers

Key Map of British Columbia

