

Province of British Columbia
Ministry of Transportation and Infrastructure
GEOTECHNICAL and MATERIALS ENGINEERING



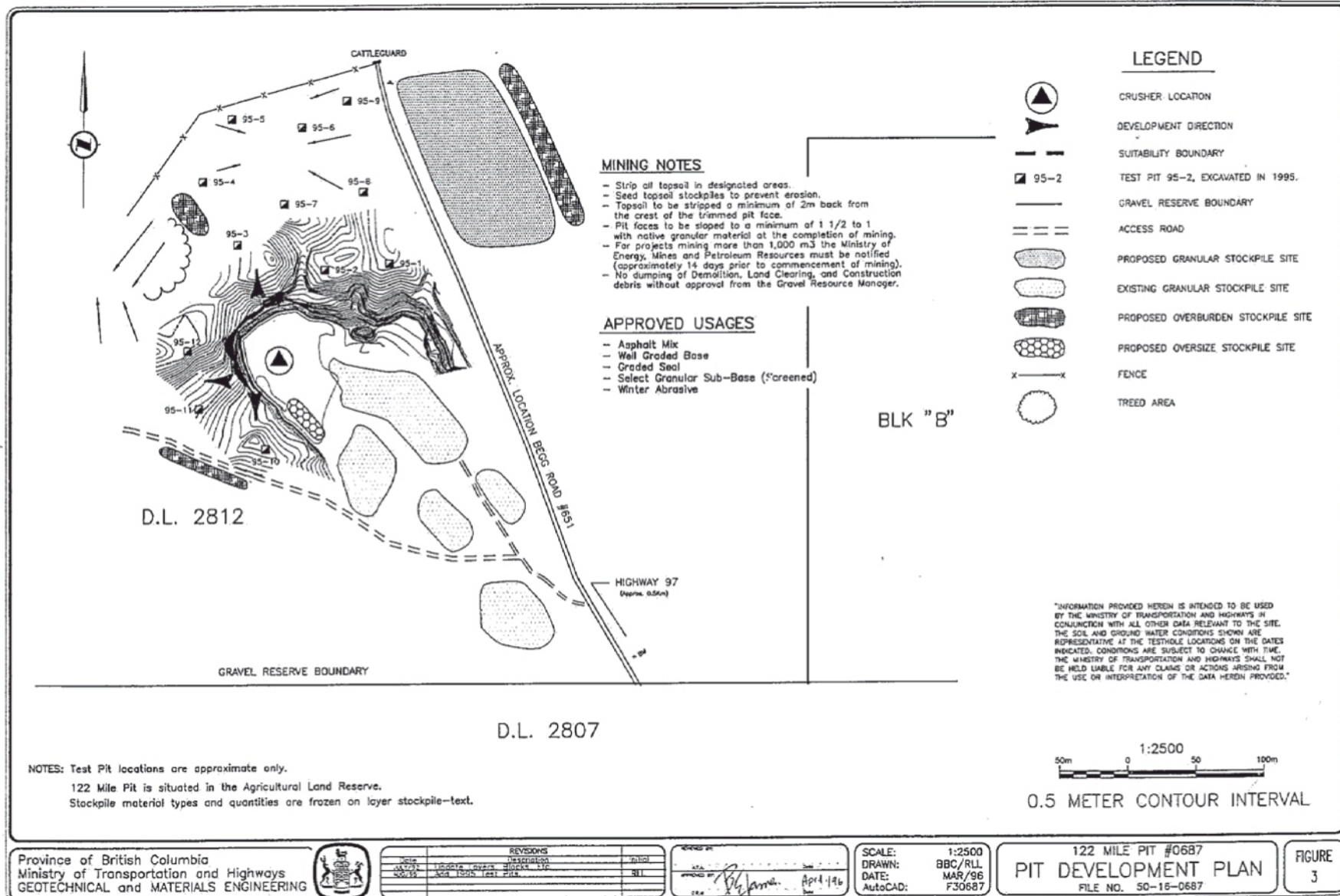
Date	REVISIONS Description	Initial

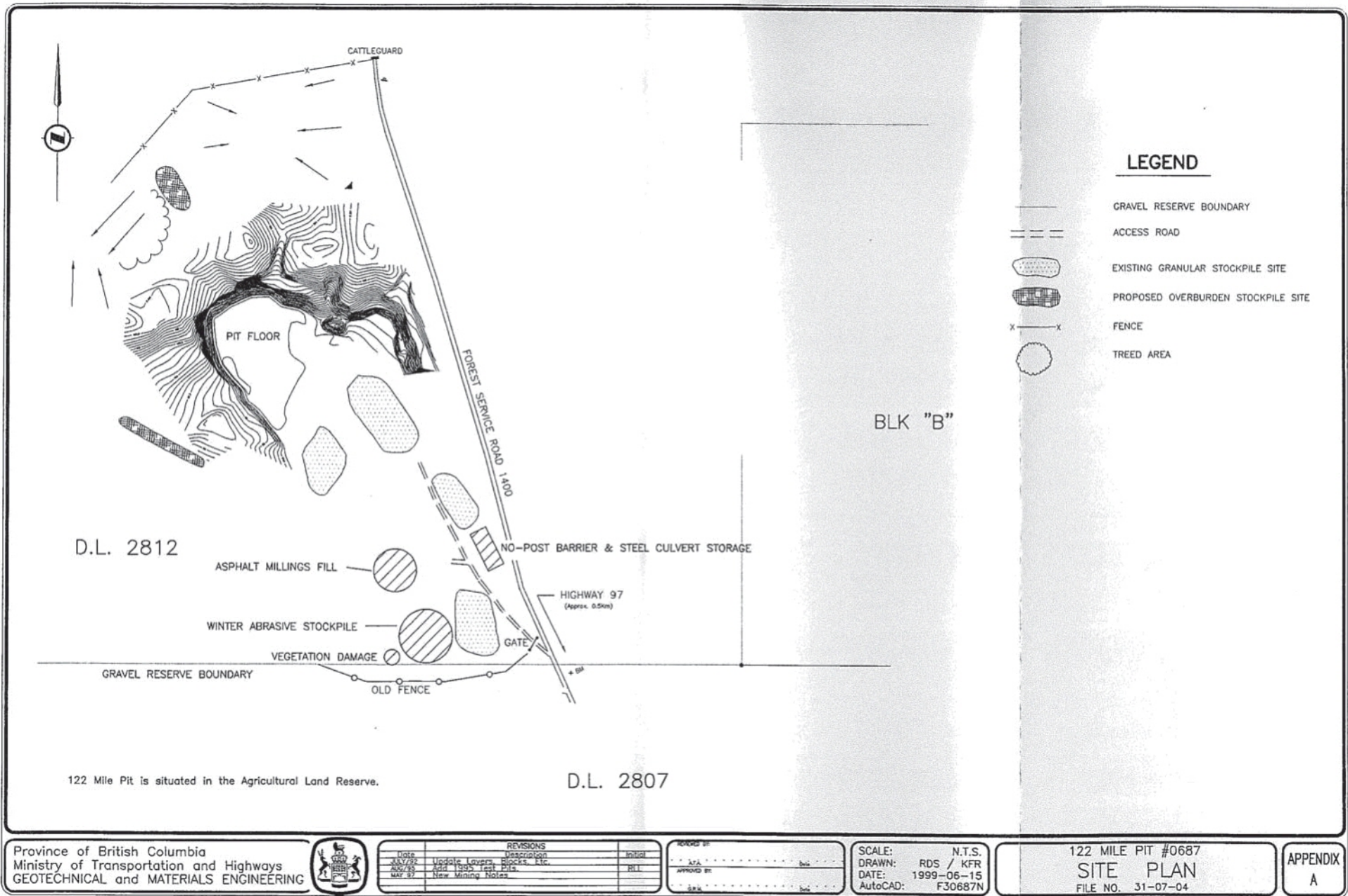
REVIEWED BY:	DATE:
A.T.A.	
APPROVED BY:	DATE:
G.M.	

SURVEY: TAH
DRAWN: SJK
DATE: NOV18
AutoCAD: F3P0687

122 Mile Pit #0687
PIT DEVELOPMENT PLAN
FILE NO. 50-16-0687

FIGURE
3






A.D. Barry, Regional Operations Technician
Ministry of Transportation & Highways
Operations
Thompson Okanagan Region
KAMLOOPS

June 5, 1991
REGIONAL PROPERTIES
Thompson-Okanagan Region
523 Columbia Street
Kamloops, B.C.
V2C 2T9
828-4243

Re: Gravel Crushing Requests - South Cariboo District

As per your request please be advised that we foresee no problems with the following gravel reserves:

Uncle Tom's P0647	(R-4267)
Tyoughton Pit P0866	(R-4287)
Seton Pit P 0652	
106 Mile Pit P0604	
Menlenick Pit P0675	(R-4305)
Sucker Creek P0655	(R-4231)
Copper Valley Pit P0648	(R-2786)
Unger Gravel Pit P0730	(R-3188)
122 Mile Pit P0687	(R-952)


R. Dalpre
Regional Property Agent

/pr

District Highways Manager
100 Mile House

April 10, 1987
Property Services
523 Columbia St.
Kamloops, B. C.
V2C 2T9
323-4262

R-952
27-10-11

Re: Amendment of Section 12 Map Reserve
122 Mile Pit #2704

Attached is recent correspondence from Ministry of Forests and Lands
for your file.

G. A. Ward
Regional Property Agent

Audrey Bulk
A/Documentation Clerk

/ab
attach.
cc: Director of Property Services
Victoria

Regional Geotech. & Materials Engineer
Kamloops

Done 4/91

*Reserve until 1996
Talked to Heather in
Crown Lands in Williams Lake.*



Province of
British Columbia

MEMORANDUM

Lands & Housing Regional Operations, 201-172 N. 2nd Ave., Williams Lake, B.C., V2G 1Z6

To: Ministry of Transportation & Highways
Regional Property Negotiator
523 Columbia Street
Kamloops, B. C.
V2C 2T9

Date: MAR 30 1987

Agency File: R-952
Our File: 0246880
Reserve No. 62285

NOTICE OF AMENDMENT OF SECTION 12 MAP RESERVE


WHEREAS: The undersigned has been charged with the administration of Section 12 of the Land Act; and

WHEREAS: The undersigned considers it advisable in the public interest to amend a Map Reserve over the area described as portion of Lot 2812, except the easterly 10 chains of the Northeast 1/4 of Lot 2812, Lillooet District.

THEREFORE: The existing Map Reserve, established November 20, 1962 on file 0246880 is hereby amended by the deletion of Crown land. The amended reserve is shown outlined in red on the attached map. The reserve is to remain in effect for a period of five years, effective November 20, 1986.

This reserve is subject to:

- 1) No interference with existing roads or trails
- 2) 20 metre buffer strip on either side of Forbes Creek
- 3) Approval from Water Management for any work in and/or about a watercourse.


Regional Director

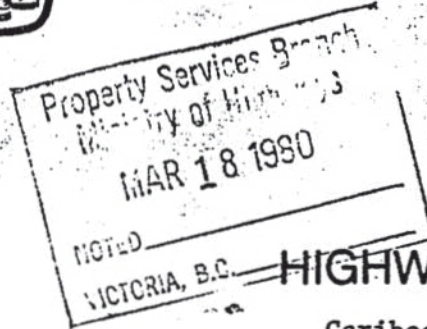
cc: Senior Land Officer, Williams Lake
Surveys & Lands Branch, Victoria
District Manager, 100 Mile Forest District

/ml



**Province of
British Columbia**

**Ministry of
Transportation
and Highways**



HIGHWAYS — TENDERS

Cariboo Electoral District

Crushing Project No. M-4529 Contract No. 1

**Crushed Granular Aggregate in Stockpile at 122 Mile Pit No. 2704
in the 100 Mile House Highway District**

No plans available.

Contract in metric measurement.

Tender opening date: Wednesday, April 2, 1980

(File: 27-01-65)

SEALED TENDERS, on the forms and in the envelopes provided, accompanied by a bid bond or certified cheque as defined in the Instructions to Bidders, will be received by the Ministry of Transportation and Highways at 940 Blanshard Street, 4th Floor, Victoria, B.C. V8W 3E6, unless otherwise specified, up to 2 p.m. (local Victoria time) on the day of the tender opening, at which time tenders will be opened in public. The lowest or any tender not necessarily accepted.

Tender forms with envelopes, plans, specifications, and conditions of tender can be obtained from the Ministry of Transportation and Highways, 7818 6th Street, Burnaby, B.C. V3N 4N8 (telephone 525-0961) unless otherwise specified, or from the undersigned for the sum of \$10, between the hours of 8:30 a.m. and 4:30 p.m. Monday to Friday, except holidays.

If available, full-size drawings can also be obtained for an additional \$10.

The Ministry "General Specifications for Highway Construction," to which the construction of this contract shall conform, are also available for the sum of \$10.

Cheques or money orders shall be made payable to the Minister of Finance. No such purchases are refundable.

The tender sum is NOT to include Federal Sales Tax.

**R.G. HARVEY
Deputy Minister**

(Advertise on March 17, 1980)

TO

FROM

District Superintendent,
Williams Lake.

FROM

TO

Reg. Property Negotiator,
Kamloops.

SUBJECT

Gravel Pit No. 2909


DATE

May 19, 1970

☐ For Your Information☐ Please O.K. and Return☐ Please Discuss With Me☐ Per Your Request☐ For Your Signature☐ Please Process☐ Return With More Details☐ Investigate and Report☐ Please Answer☐ For Your File

Ref. Your letter May 5, 1970.

If you feel the reduction of 40 acres will not affect gravel reserve,
would you notify the local Land Inspector and when formal request received
from Victoria, an amending plan will be requested.



A. C. Brown,
Reg. Property Negotiator.

Our file: ~~2909~~ R-952

PLEASE SEE ATTACHED

DATE OF REPLY

SIGNATURE

RETAIN THIS COPY FOR YOUR RECORD OF THE INQUIRY AND REPLY.



EVERGREEN PRESS LIMITED — CARBON READY SETS
1070 S.E. MARINE DRIVE, VANCOUVER 15, B.C. — FAX 604 5-2231

Memogram

Mr. F. Edgell, Land Inspector,

Box 399, Williams Lake,
British Columbia.

Our Gravel Pit #2909
122 Mile House
D.L. 2811, Lillooet.

Department of Highways,

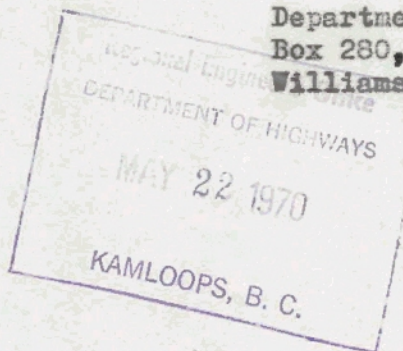
Box 280,

Williams Lake, British Columbia.

May 21st

70

29-10-11



Further to copy letter of May 5th, I now confirm that we have no objection to the release of the area required for the wild rice project.

If you will process the application you have, we will prepare an amended plan of our Reserve, and our Property Negotiator will process the amendment.

H.F. Blunden,
District Superintendent.

HFB/ms

cc: Regional Property Negotiator
Kamloops.

TO

District Superintendent,
Williams Lake.

FROM

Reg. Property Negotiator,
Kamloops.

SUBJECT

Gravel Pit No. 2909

DATE

May 19, 1970

☐ For Your Information☐ Please O.K. and Return☐ Please Discuss With Me☐ Per Your Request☐ For Your Signature☐ Please Process☐ Return With More Details☐ Investigate and Report☐ Please Answer☐ For Your File

Ref. Your letter May 5, 1970.

If you feel the reduction of 40 acres will not affect gravel reserve,
would you notify the local Land Inspector and when formal request received
from Victoria, an amending plan will be requested.

A. C. Brown,
Reg. Property Negotiator.

Our file: ~~RM2-882~~ R-952

DATE OF REPLY

SIGNATURE

RETAIN THIS COPY UNTIL REPLY RECEIVED, THEN DESTROY.



EVERGREEN PRESS LIMITED - CARBON READY SETS
1070 S.E. MARINE DRIVE, VANCOUVER 15, B.C. - TEL: 5-2231

Memogram

REMOVE THIS SHEET AND FORWARD BALANCE OF SET (INTACT).

PROVINCE OF BRITISH COLUMBIA

DEPARTMENT OF HIGHWAYS

TO: Regional Highway Engineer, Kamloops, British Columbia. ATTENTION: Regional Property Negotiator	SENDER'S ADDRESS: Williams Lake DATE: May 5th, 1970 DISTRICT: Williams Lake (R#2) HEADQUARTERS FILE: REGIONAL FILE: DISTRICT FILE: 29-10-11
SUBJECT: Gravel Pit No. 2909 Kokanee at 122 Mile House with Lot 2812, Lillooet District.	REFERENCE: DATED:

At present we have some 611 acres reserved in the above noted pit under Lands File No. 0246880.

The Department of Lands are apparently considering an application for a lease in Lot 2811, Lillooet, to grow wild rice in a swampy area which extends into the NE $\frac{1}{4}$ of Lot 2812. This application is under File No. 0256706.

We request that the portion of our reserve contained within the easterly 10 chains of the NE $\frac{1}{4}$ of D.L. 2812, Lillooet District, be released. This portion is mostly swamp, is cut by Westcoast Transmission pipeline R/W and does not appear to contain appreciable gravel.

Our reserve would thus be cut by 40 acres and will now total 571 acres.

Please advise if this reduction will be in order.

DJHR/ms

cc: Land Inspector,
 Box 399,
 Williams Lake.

for H.F. Blunden
 H.F. Blunden,
 District Superintendent.



VICTORIA, B.C.
November 20, 1962

Regional Engineer's Office
DEPARTMENT OF HIGHWAYS

NOV 22 1962

KAMLOOPS, B. C.

LANDS BRANCH

DEPARTMENT OF LANDS, FORESTS, AND WATER RESOURCES

Our File: 0246880

Your File: R-952

Mr. A. C. Brown,
Right-of-Way Agent,
Department of Highways,
523 Columbia Street,
Kamloops, B. C.

Dear Sir:


Reference is made to your teletype of October 24, 1962, and your letter of October 18, 1962, regarding your request for a gravel pit reserve covering Lot 2812, Lillooet District.

In this regard you are advised that, that part of Lot 2812, Lillooet District, shown outlined in red on the enclosed map, has been reserved on our maps and records for the use of your Department for the above mentioned purpose.

It is pointed out that we have excluded two applications to purchase in the south east quarter of this lot.

This reserve is made subject to the prior rights of the holders of Final Water Licence Number 5568 and Conditional Water Licence Number 26392. This reserve is also made subject to the prior rights of the holders of Timber Sale X 76823 and the Westcoast Transmission Line Right-of-Way shown on Plan 2, Tube 474 and the Western Pacific Products Right-of-Way shown on Plan 1, Tube 606.

Yours truly,


D. Borthwick,
Superintendent of Lands.

JJ:bt

Enc.

EXAMINATION

SKETCH

BRITISH COLUMBIA LAND SERVICE

SURVEYS AND MAPPING BRANCH

LEGAL SURVEYS DIVISION

0237579

0236862

031606 (orig.)

Victoria File

929/NW Request No.

ETA/c. 344

Reference Map

Description of Area S.W. 1/4 of L. 2812 Lillooet DistrictPart of S.E. 1/4 of L. 2812. Subject to survey.Location N. of Lac La HacheLillooet

Land District

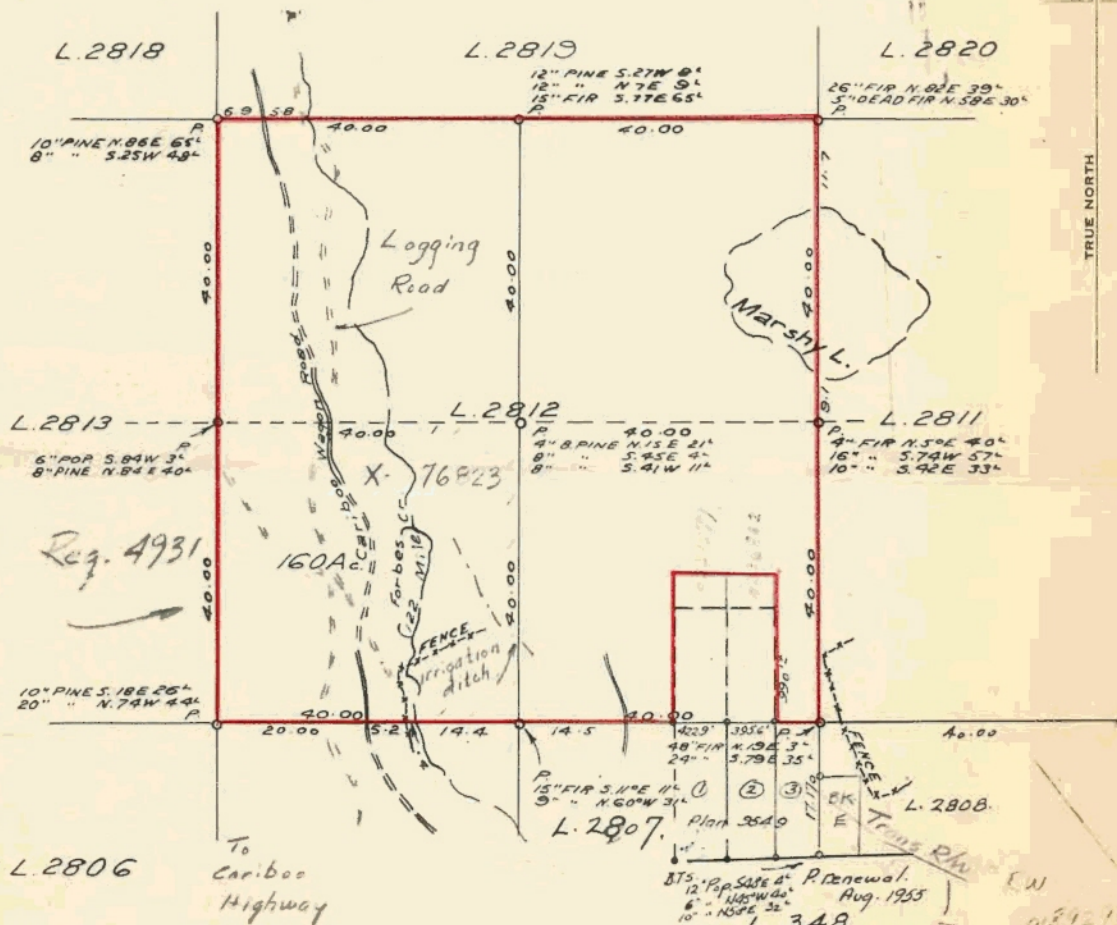
HamloopsL.R.O.Lillooet

Assessment District

Forest District

Land Inspection District

Ranger District

Scale: 20 chains = 1 inch

Lot No.	Field Book	P.H.	Surveyed By	Date Surveyed	Plan	Air Photo
2812	3612/11	18	J.F. Templeton	Oct 1911	1174	
2808	3611/11	18	"	"		
31K.E.	469/38	51	Gook	11/58	Made by <u>Chadborn</u>	Date <u>Nov. 14th 1955</u>

Regional Highway Engineer,
523 Columbia Street,
Kamloops, B. C.
October 18, 1962

Mr. D. Borthwick,
Superintendent of Lands,
Lands Branch,
Victoria, B. C.

Dear Sir:

Would you please reserve District Lot 2812,
L.D.Y.D. for this Department as a gravel pit site.

Yours very truly,

M. G. Elston, P. Eng.
REGIONAL HIGHWAY ENGINEER

by:

A. C. Brown,
Right-of-Way Agent.

ACB/ga

MR D BORTHWICK
SUPT OF LANDS
VICTORIA B C

REURTEL THIS DATE 9:50 AM

DISCRIPTION FOR GRAVEL RESERVE SHOULD BE
DL 2812, LILLOOET DISTRICT

A C BROWN
REGIONAL RIGHT OF WAY AGENT

YF: 0185472/3080350
OF: R-952

KAMLOOPS
OCT 24 62
1:14 PM
MSGE RCD VIC

MR A C BROWN
R/W AGENT
KAMLOOPS B C

REUR LETTER OF OCT 18, 1962 REQUESTING A RESERVE FOR GRAVEL PIT
PURPOSES COVERING LOT 2812 LYTTON DIVISION OF YALE DISTRICT. WOULD
YOU PLEASE FORWARD PROPER DESCRIPTION AS LOTS IN LYTTON DIVISION OF
YALE DISTRICT DO NOT GO THIS HIGH.

D BORTHWICK
SUPT OF LANDS

OUR FILE 0185472/3080350
VICTORIA

OCT 24 1962
9:50 AM
MSG RCD KAM

*Reurtel 9:50 a.m. Description
for gravel reserve should
be N. L. 2812, Lillooet District.*

A. Brown.

File: R-952

MEMOGRAM

TO *Mr. A.C. Brown.*FROM *L. de Boer.*SUBJECT *D.L. ~~218~~ 2812 Lac LaHache
Lilluett L.R.D.*DATE *17 October 1962.**R- 952*

*Please reserve D.L. 2812 for gravel pit purposes.
Blunden ^{s.22} and I am making request after consultation
with Wale.*

*There are very good pits open on 348 and 2807 (private.)
and drilling revealed same quality on 2812. We heard faint
rumors that somebody has his eye on 2812 for gravel ; please watch.*

(THIS SPACE FOR REPLY)

SIGNATURE

L. de Boer

DATE

SIGNATURE

WRITE YOUR REPLY AND RETURN THIS SHEET.