

From: Nugent, Tim TRAN:EX []
To: Ferguson, Jeff TRAN:EX [Jeff.Ferguson@gov.bc.ca]
Subject: 2019-02219 - Mt. Cartier trailhead visit with MOTI
Date: Thursday, June 13, 2019 12:46:53

Hi Jeff,

Can you confirm that what Marcia has stated below is accurate to what you have said? I just need to confirm with you that we support the trail expansion and that additional parking will have to be constructed (can be in RoW), but we will wait until it is deemed necessary.

Sound good?

Thanks,

Tim Nugent | Development Services Officer

Ministry of Transportation and Infrastructure

Rocky Mountain District - Cranbrook

Phone: 250-426-1667

Cell: 250-919-8341

From: Bennett, Marcia FLNR:EX
Sent: June 7, 2019 8:20 AM
To: Nugent, Tim TRAN:EX <Tim.Nugent@gov.bc.ca>; Bates, Alley TRAN:EX <Alley.Bates@gov.bc.ca>
Cc: Eskelin, Kevin FLNR:EX <Kevin.Eskelin@gov.bc.ca>; Ferguson, Jeff TRAN:EX <Jeff.Ferguson@gov.bc.ca>
Subject: FW: Mt. Cartier trailhead visit with MOTI

Tim, Alley-

Kevin Eskelin asked me to forward you the information below, as it sounds like you were unaware of the Sunnyside site visit Jeff and I did a while ago.

Marcia

Marcia Bennett, M.Sc.

Recreation Officer

Columbia Shuswap

Recreation Sites and Trails BC

Ministry of Forests, Lands, Natural Resource Operations and Rural Development

250-805-6738

marcia.bennett@gov.bc.ca

www.sitesandtrailsbc.ca

From: Nugent, Tim TRAN:EX []
To: Dornik, Danielle FLNR:EX [Danielle.Dornik@gov.bc.ca]
Subject: 2019-02219 Mt Cartier Trailhead - Parking Option
Date: Monday, June 17, 2019 15:24:34

Good Afternoon Danielle,

My apologies for the delay in getting a response to you as this file required a site visit prior to providing a formal comment. The Ministry of Transportation and Infrastructure (MoTI) supports the expansion of the Mount Cartier trail network.

To accommodate potential increased trail users MoTI recognizes and supports additional parking being constructed directly north of the existing parking located on the east side of Airport Way. Any works within a right of way will require a works permit.

Please do not hesitate to contact me if you have any questions or require further details.

Regards,

Tim Nugent | Development Services Officer

Ministry of Transportation and Infrastructure

Rocky Mountain District - Cranbrook

Phone: 250-426-1667

Cell: 250-919-8341



Application Summary

eDAS File Number: 2019-02219

Approval Application:

Approval Type: Crown Land Referral
Selected Office: Rocky Mountain District
Applicant File Number: REC258519
Project Description: The Revelstoke Cycling Association (RCA) has submitted an application for new multi-use non-motorized Recreation Trails 12km south of Revelstoke BC near Mount Cartier. The area is recognized to have high public recreation; in addition to the trail application, this land referral also proposes the designation of the area shown as a British Columbia Recreation Site.

Other Information:

Location:

Order Location

Map: 1550770,687433

Description: 12 km South from Revelstoke

Approval Application Details:

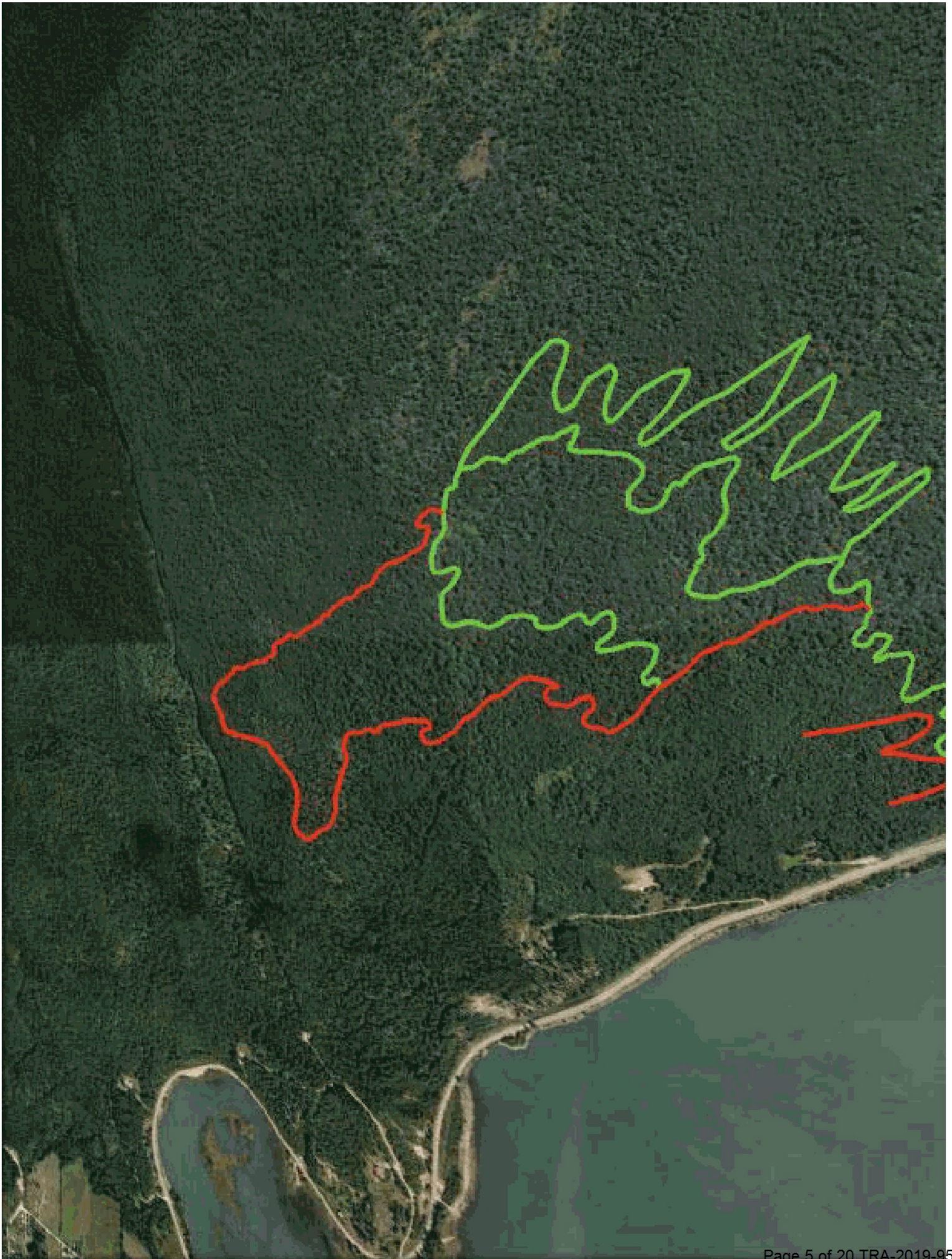
Local Government: Columbia Shuswap Regional District

Attachments:

Filename	File Description	Classification
REC205635 Exhibit_A.pdf	Referral Package - REC205635	Document
FW Sunnyside Referral.msg	Referral Email	Communication
REC258519 Exhibit_A.pdf	Referral Package - REC258519	Document
RCA.Cover Letter.s57_Sunn	Cover Letter	Document
Mt_Cartier_Sunnyside_Mtn_	Referral Map	Map

Approval Application Parties:

Type	Name/Company	Address	Role
Applicant	Dornik, Danielle - Ministry of Forests, Lands, Natural Resource Operations - Recreation Sites & Trails Branch	9158 RPO #3, Revelstoke, British Columbia V0E 3K0	







May 31st, 2018

Re: May 1/18 - Revelstoke Cycling Association - FRPA s.57 application for recreation trail construction and designation

Dear Recreation Land Referral Recipients,

The Revelstoke Cycling Association (RCA) has submitted an application for new multi-use non-motorized Recreation Trails 12km south of Revelstoke BC near Mount Cartier. The area is recognized to have high public recreation; in addition to the trail application, this land referral also proposes the designation of the area shown as a British Columbia Recreation Site.

Recreation Sites and Trails BC (RSTBC) is a branch of the Ministry of Forests, Lands, Natural Resource Operations & Rural Development (FLNRORD). RSTBC authorizes, manages and promotes the provincial network of Recreation Sites and Trails with our community partners. The use of electric bikes, as per the [Recreation Sites and Trails Electric Bike Policy](#), may be allowed on these trails.

The proposed multi-use recreation trails (primary management emphasis, mountain biking) use the existing Mount Cartier Lookout trailhead. The trails will create a cohesive network that, due to its design, will allow users to ascend and descend with minimal user interaction. There is an existing previously approved up-track that is currently being built at this location to allow for ease of access for all ability levels. The completed application is included in the referral package with further details.

The RSTBC [Operational Policy for Authorizing Recreational Mountain Bike Trails on Provincial Crown Land](#), which uses existing industry standards such as *Whistler Trail Standards* and *International Mountain Biking Sustainable Trail Building Guidelines*, apply to these proposed trails if approved. The application is made under FRPA section 57 of the Forest Range and Practices Act (FRPA): allowing construction, rehabilitation, and maintenance of Recreation Sites and Trails and related facilities. If approved under FRPA s57, the broader proposed Recreation Site may be legally designated under FRPA section 56 (establishing Recreation Sites or Trails on Crown land). Establishing Sites and Trails enables RSTBC to engage with RCA to provide liability insurance coverage (via stewardship partner agreement).

RCA is an active non-profit stewardship group, promoting cycling in the Revelstoke area. The RCA has an active Partnership Agreement with RSTBC in good standing for stewardship and maintenance of many of the designated mountain bike trails in the Revelstoke area. If approved, these trails would be added to the existing stewardship agreement.

I have completed a preliminary screening and have resolved known issues before submitting this package to full land referrals and consultations. I welcome your comments on the proposed trail and site.

Page 2

Comments and feedback should go to: Danielle Dornik, A/District Recreation Officer,
Revelstoke FLNRORD, 250-837-7610, Danielle.Dornik@gov.bc.ca

Yours truly,

A handwritten signature in purple ink, appearing to read 'K. Eskelin', with a long horizontal flourish extending to the right.

Kevin Eskelin
Regional Recreation Manager
Southern Interior Region East
Recreation Sites and Trails Branch



Ministry of Forests,
Lands & Natural
Resource Operations

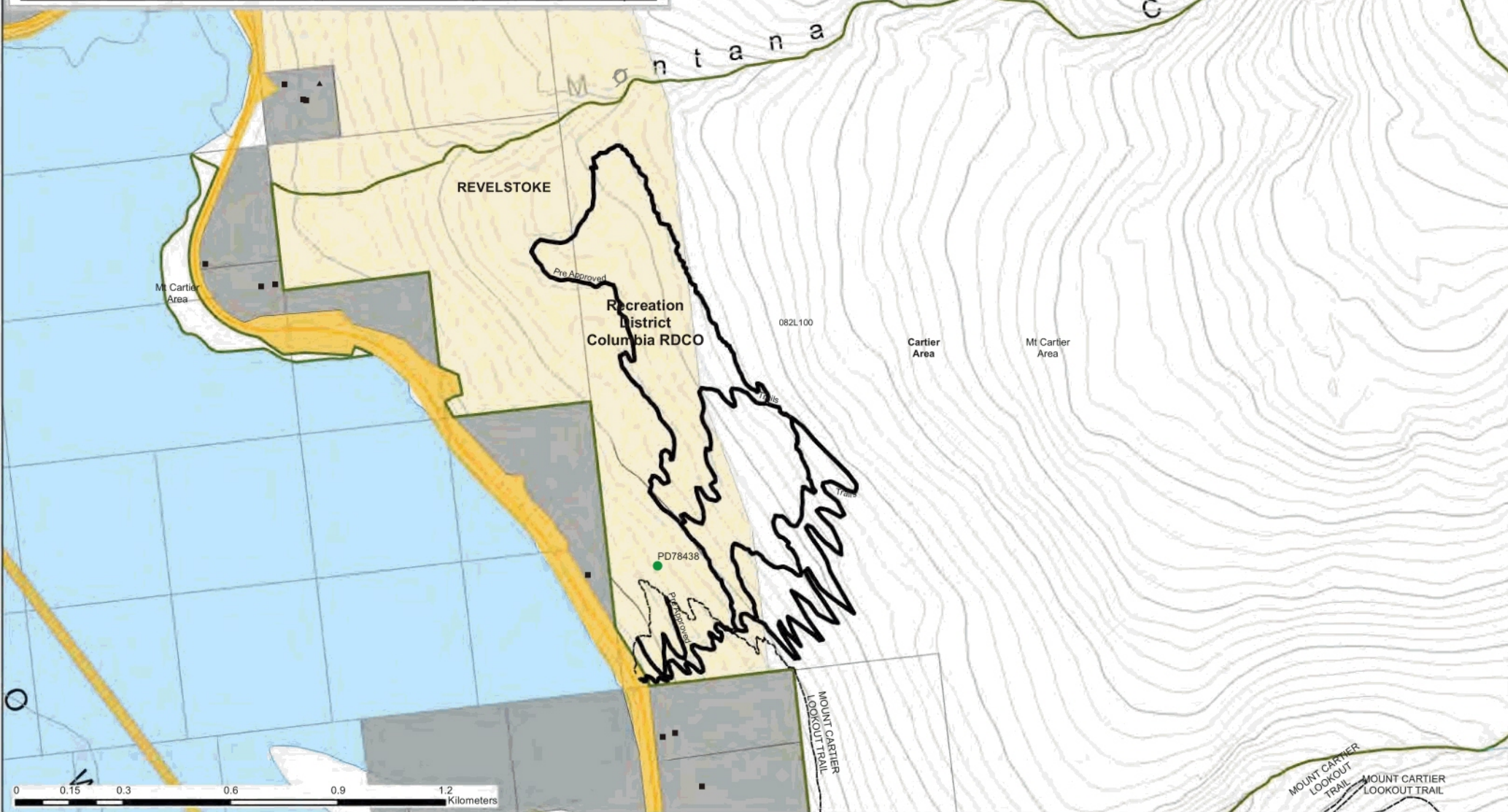
Recreation Sites
and Trails BC

EXHIBIT 'A'

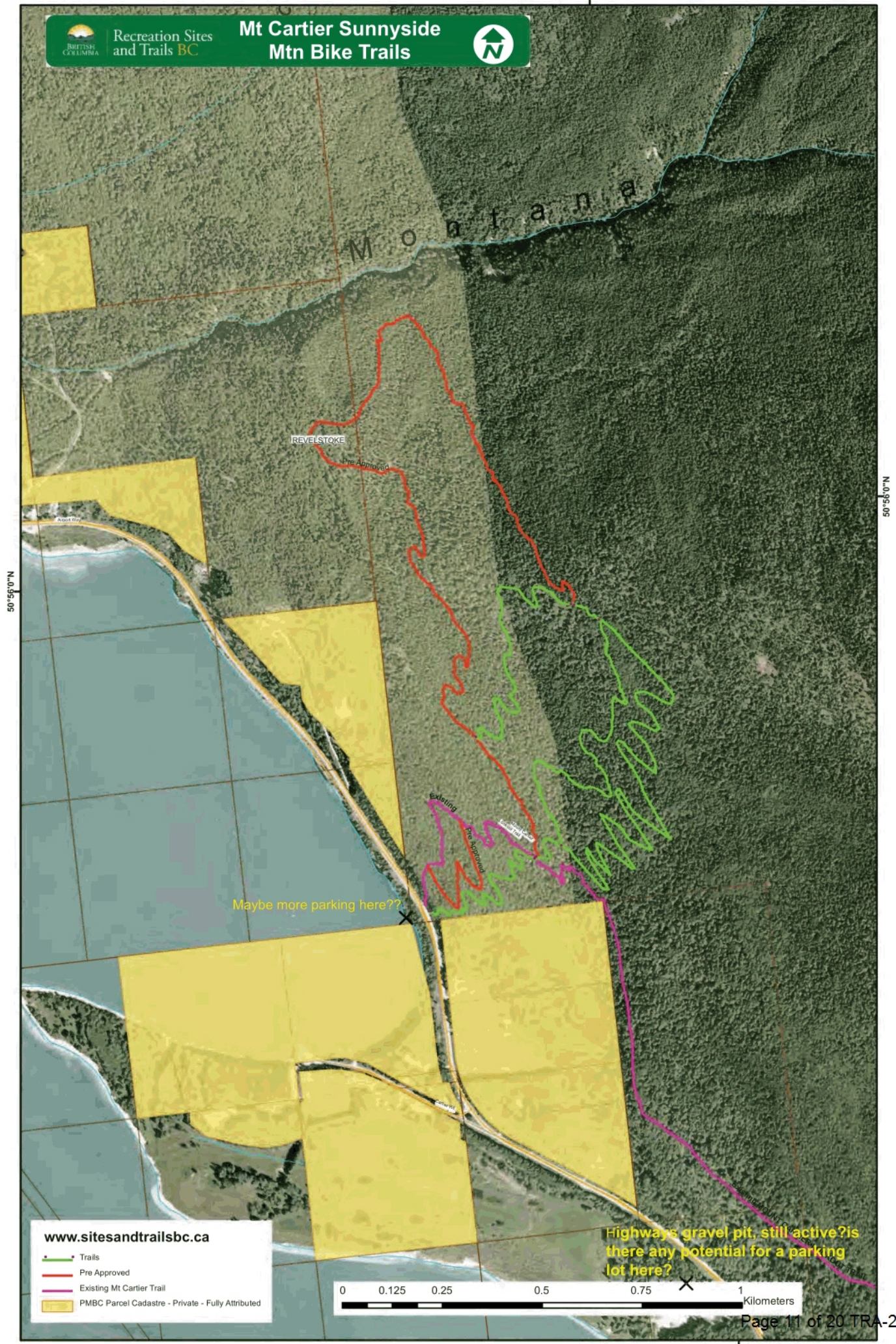
MAP OF: REC205635 Mt Cartier Sunny Side

■ Recreation District Columbia Shuswap (RDCO)	■ Natural Resource District Selkirk Natural Resource District	(shown in bold black)	MAP PROJ: NAD 1983 BC Env Albers
1:9,985 at 11x17 Size Map Sheet: 082L100	UTM 11: 419698 east 5642123 north Project Type: Recreation Trail	R/W WIDTH (m) LENGTH (km) 1165	Drawn By: B. Dowdoff Date: 2019-05-10

Selkirk Natural
Resource
District







From: Ferguson, Jeff TRAN:EX []
To: Nugent, Tim TRAN:EX [Tim.Nugent@gov.bc.ca]
Subject: RE: 2019-02219 - Mt. Cartier trailhead visit with MOTI - Property Owners s.22
Date: Friday, June 14, 2019 10:29:38
Attachment 1: image001.png
Attachment 2: image002.png
Attachment 3: image003.png

Thanks for this Tim. Was very helpful for my discussion with s.22 .

Have a good weekend!

From: Nugent, Tim TRAN:EX
Sent: June 13, 2019 1:34 PM
To: Ferguson, Jeff TRAN:EX <Jeff.Ferguson@gov.bc.ca>
Subject: 2019-02219 - Mt. Cartier trailhead visit with MOTI - Property Owners s.22
s.22

s.22

Tim Nugent | Development Services Officer

Ministry of Transportation and Infrastructure

Rocky Mountain District - Cranbrook

Phone: 250-426-1667

Cell: 250-919-8341

Page 14 to/à Page 16

Withheld pursuant to/removed as

s.3

From: Koehl, Debbie TRAN:EX []
To: Ferguson, Jeff TRAN:EX [Jeff.Ferguson@gov.bc.ca]
CC: Sharp, Ron TRAN:EX [Ron.Sharp@gov.bc.ca]; Nugent, Tim TRAN:EX [Tim.Nugent@gov.bc.ca]; Bates, Alley TRAN:EX [Alley.Bates@gov.bc.ca]
Subject: RE: Complaint Caller s.22
Date: Friday, June 14, 2019 10:27:55
Attachment 1: image001.jpg

Hi Jeff, thank you for the speedy response. Have a great weekend!

Deb Koehl | Regional Management Administrator

Ministry of Transportation and Infrastructure |Southern Interior Region| (250) 828-4220

From: Ferguson, Jeff TRAN:EX
Sent: June 14, 2019 10:26 AM
To: Koehl, Debbie TRAN:EX <Debbie.Koehl@gov.bc.ca>
Cc: Sharp, Ron TRAN:EX <Ron.Sharp@gov.bc.ca>; Nugent, Tim TRAN:EX <Tim.Nugent@gov.bc.ca>; Bates, Alley TRAN:EX <Alley.Bates@gov.bc.ca>
Subject: RE: Complaint Caller -s.22

Hi Debbie,

Thanks for passing this on. I have just spoken with s.22 and addressed s.22 concerns.

s.22 was primarily concerned about a proposal by Rec Sites & Trails BC for a trailhead parking lot expansion option that would be on Highways ROW s.22
s.22 s.13 for more parking capacity
for a mountain bike trail network expansion that is under development. s.13
s.13

MOTI has received and is in the process of reviewing a referral/application from Rec Sites & Trails for the development of this trail network and the addition of more parking

area on our Airport Way ROW. Tim Nugent is the Development Services Officer responsible for this file and I spoke with him on the subject yesterday.

s.13

s.22

s.22

Any further questions, please let me know.

Thank you,

Jeff Ferguson
Roads Area Manager; Revelstoke
Ministry of Transportation & Infrastructure - Rocky Mountain District

555 Victoria Road, Revelstoke, B.C., V0E 2S0

Phone: (250) 805-6770

Cell: (250) 814-9304

<http://www.drivebc.ca/>

From: Koehl, Debbie TRAN:EX
Sent: June 14, 2019 9:19 AM
To: Ferguson, Jeff TRAN:EX <Jeff.Ferguson@gov.bc.ca>
Cc: Sharp, Ron TRAN:EX <Ron.Sharp@gov.bc.ca>
Subject: Complaint Caller s.22

Good morning Jeff, I received a call from s.22 regarding the development of a parking lot on our ROW near the Mt Cartier trailhead (below the ski hill) in Revelstoke.

Thank you.

Deb Koehl | Regional Management Administrator

Ministry of Transportation and Infrastructure |Southern Interior Region| (250) 828-4220

