

MOTI

FILE

“PS65482”

ESTABLISHING RIGHT OF WAY
Establishing right of way for North Fork
Road, Okanagan North Electoral District.
Notice is hereby given, pursuant to section 6 of
the Highway Act, that all that part of Lot 1,
Section 24, Township 57, ODYD, Plan
36627, containing 0.211 hectare, more or
less, as shown outlined in red on a plan
(being a copy of Highway District Plan
85/1400) recorded in the Provincial Minis-
try of Transportation and Highways, Vic-
toria, B.C., on File P/S 65482, is hereby
established as public highway. September
17, 1987. — Roy Illing, for Minister of
Transportation and Highways. [se17 —
42760]

MINISTRY OF TRANSPORTATION AND HIGHWAYS

THE SCHEDULE

Electoral: Okanagan North

File: PS 65482

Project: North Fork Road

HIGHWAY ESTABLISHING/EXPROPRIATION NOTICE

The Registrar of Titles,
Land Title Office,
Kamloops, British Columbia

Take notice that the following lands have been acquired by the Queen in right of the
Province, pursuant to the Highway Act
and to a notice published in *The British Columbia Gazette* dated September 17, 1987
page 1341, as shown outlined in red on the attached sketch (or plan).
Description:


All that part of:

Lot 1, Sec. 24, Tp. 57,
ODYD, Plan 36627

X100934

0.211 ha.

Dated at Victoria, B.C., this 22 day of September, 1987



Director of Property Services,
For Minister

*The noting of this notice on the appropriate certificate of title does not imply that the land
described in such certificate is affected only by the highway described herein.*

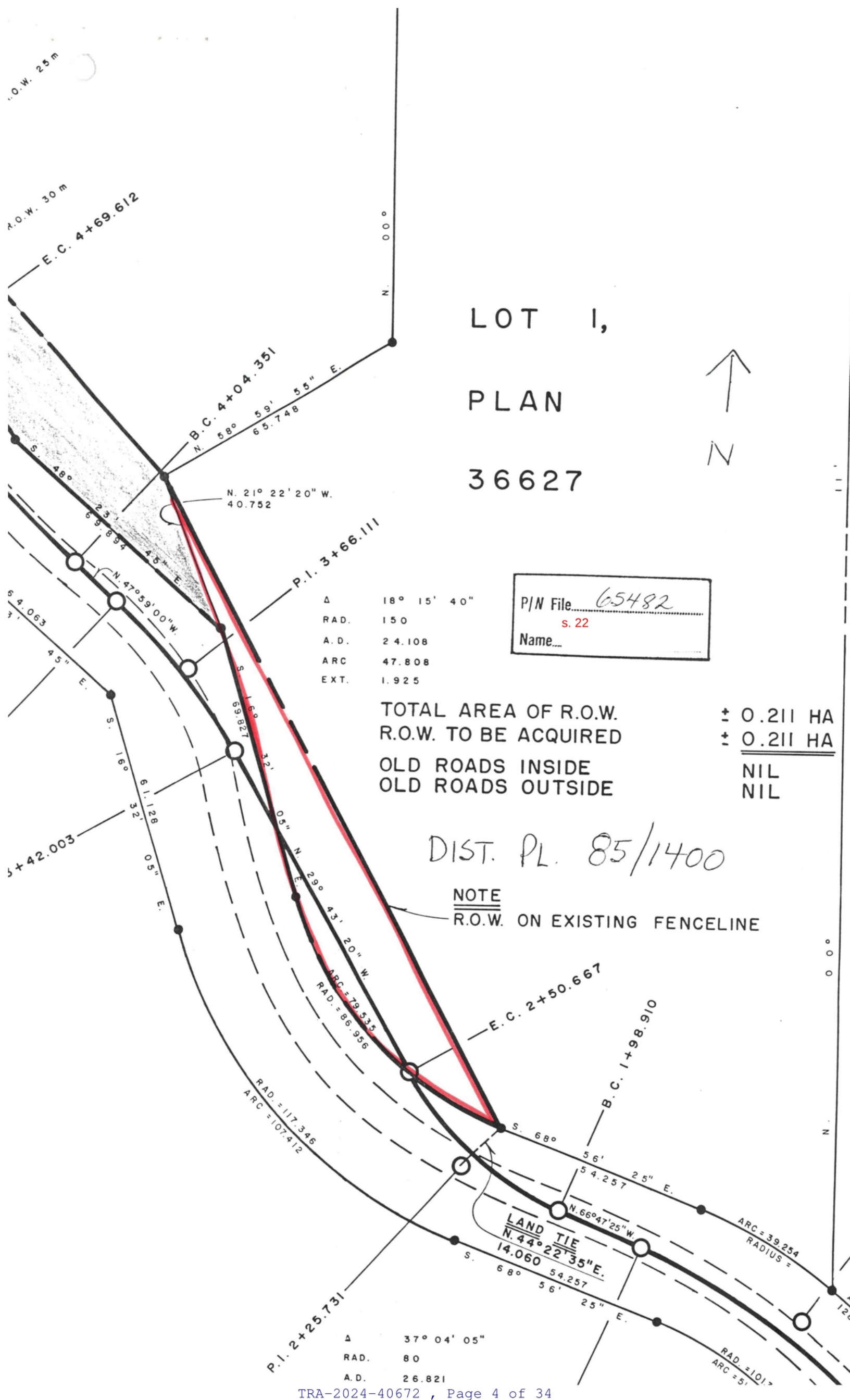
ESTABLISHING RIGHT OF WAY

Establishing right of way for North Fork Road, Okanagan North
Electoral District

Notice is given, pursuant to section 6 of the Highway Act, that all
that part of Lot 1, Section 24, Township 57, ODYD, Plan 36627, con-
taining 0.211 ha. more or less, as shown outlined in red on a plan
(being a copy of Highway District Plan 85/1400), recorded in the
Provincial Ministry of Transportation and Highway, Victoria, B.C.,
on file PS 65482 is hereby established as public highway.


MINISTER OF TRANSPORTATION
AND HIGHWAYS

SEP 17 1987



LOT 1,

PLAN

36627



P/N File 65482
s. 22
Name _____

Δ	18° 15' 40"
RAD.	150
A.D.	24.108
ARC	47.808
EXT.	1.925

TOTAL AREA OF R.O.W.
R.O.W. TO BE ACQUIRED
OLD ROADS INSIDE
OLD ROADS OUTSIDE

± 0.211 HA
± 0.211 HA
NIL
NIL

DIST. PL. 85/1400

NOTE
R.O.W. ON EXISTING FENCELINE



MEMORANDUM

To: Assistant Deputy Minister
Administration and Services Dept.

Director of Property Services
Victoria

Date: August 11, 1987
Branch/Dist: Property Services
Address: Region 2

Phone: 828-4269
Hdqtrs. File:
Region File: PS 65482
District File: 2-1029

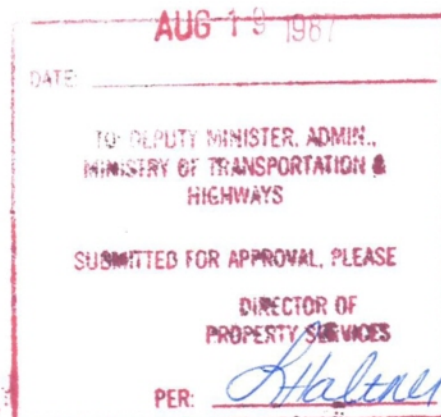

RE: Highway right of way acquisition for
North Fork Road No. 94

Attached for vouchering is compensation Form H-120 as follows:

PS 65482 --- s. 22

G.A. Ward
Regional Property Agent

JW/kk
attach.





COMPENSATION IN TERMS OF THE HIGHWAY ACT

(SECTION 14)

H.Q. Project P-2802 -3037 Plan No. 85/1400 P/S File 65482
Highway District No. 23 Electoral District Okanagan North Engineering District Vernon
Name and details of highway or incidental works North Fork Road No. 94

Municipality _____ Unorganized yes
Description of property Lot 1, Section 24, Township 57, ODYD, Plan 36627

Name of registered owner s. 22

It title encumbered? yes If yes, give details of encumbrance s. 22

Name, title, etc.. of party to whom compensation is recommended to be paid s. 22

DETAILS OF COMPENSATION RECOMMENDED TO BE PAID PURSUANT TO SEC. 14 OF THE HIGHWAY ACT

A. For Improvements on the Lands Taken		\$	¢
(Subsec. (1) (a))			
Roads: Area,			
Buildings: Area and description,			
Fences: Length,			
Clearing: Area,			
Planting: Area,			
Cultivation: Area,			
Other improvements (to be stated)			
Remarks:			
COMPENSATION RECOMMENDED		n/a	A.

B. For Lands Taken (Not Subdivided Lands)

(Subsec. (1) (b))			
Area of Crown grant	- - - -	ha (ac.)	ha (ac.)
Total area taken for road purposes	Old	ha (ac.)	ha (ac.)
	New	ha (ac.)	ha (ac.)
Deduct one-twentieth of area of Crown grant	- -	ha (ac.)	ha (ac.)
Area for which compensation is payable	- - - -	ha (ac.)	ha (ac.)
The land is valued at \$		per hectare (acre).	

COMPENSATION RECOMMENDED \$ n/a B.

I hereby certify that the statement is in accordance with the provisions of section 14 of the Highway Act.
Date August 11, 19 87 J. Walker
(Property Agent)
Date August 11, 19 87 G.A. Ward
(Regional Property Agent)

I hereby recommend that compensation be paid accordingly.
Date Aug. 14, 19 87 B. Brown
(Regional Director, Highways)
Date AUG 19 1987, 19 87 B. Brown
(Director of Property Services)
Date AUG 19 1987, 19 87 (Dealt with) _____
(Deputy Minister or Assistant Deputy Minister)

C. For Lands Taken (Subdivided Lands Only)

(Subsec. (1) (b))

Details of registered subdivision plan, parcel, lot, etc. Lot 1, Plan 36627, Sec. 24, Tp. 57, ODYD

Total area of parcel - - - - - 8.122 ha (XX) ha (ac.) ha (ac.)
Total area taken for road purposes { Old - - - - - ha (ac.) ha (ac.) ha (ac.)
New - - - - - 0.211 ha (XX) ha (ac.) ha (ac.)
Deduct one-twentieth of area of parcel - - - - - ha (ac.) ha (ac.) ha (ac.)
Area for which compensation is payable - - - - - 0.211 ha (XX) ha (ac.) ha (ac.)
The land is valued at \$ s. 22 XXXXXXXXXXXX per hectare (acre). s. 22

COMPENSATION RECOMMENDED \$ C.

D. For Materials Taken From Improved Lands

(Subsec. (5))

CLASS OF MATERIAL TAKEN	QUANTITY	UNIT RATE	AMOUNT

TOTAL COMPENSATION RECOMMENDED \$ n/a D.

E. Deduction for Increased Capital Value Due to Construction

(Subsec. (4))

Details

TOTAL DEDUCTIONS \$ n/a E.

Remarks:

Compensation Payable Forthwith Upon Approval.

Ministry to replace fencing where disturbed by construction.

Ministry to restore 1 residential access along right of way off North Fork Road at a location mutually agreeable to owners and Ministry officials.

No other conditions.

Agreement Form signed July 27, 1987

SUMMARY OF AMOUNT OF COMPENSATION RECOMMENDED TO BE PAID

OR { A. For improvements on lands taken - - - - - \$ A.
B. For lands taken (not subdivided lands) - - - - - \$ s. 22 B.
C. For lands (subdivided lands only) - - - - - \$ C.
D. For materials taken from improved lands - - - - - \$ D.
Gross total amount of compensation recommended - - - - - \$
E. Deduction for increased value - - - - - \$ E.
NET TOTAL OF COMPENSATION RECOMMENDED TO BE PAID - - - - - \$ s. 22
Cheques



OFFER TO ACCEPT COMPENSATION FOR LAND REQUIRED FOR PUBLIC PURPOSES

Electoral District OKANAGAN NORTH

Project NORTH FORK ROAD NO. 94

(I) (We) _____

registered owner of the lands described below (hereinafter called "the owner") of R.R. #1, OKANAGA, B.C.
(Address)

Legal: THAT PART OF LOT 1, SECTION 24, TOWNSHIP 57,
O.S.Y.S. PLAN 36627 AS SHOWN OUTLINED ON DISTRICT
PLAN 85/1400.

which is subject to the following encumbrances: _____

s. 22

offer to accept compensation in the sum of _____

from the Province of British Columbia for the said land and for all damage to the remaining lands and improvements retained by me (us), consequent upon construction of the highway or other public works on the land required, as well as in settlement of all claims, demands for severance, depreciation, injurious affection, damages under the Highway Act or any other Act, or law, or other matter or thing arising out of or connected with the expropriation or taking by Her Majesty of the said land.

Compensation covers: LAND 0.211 HECTARE RIGHT OF WAY, MORE OR LESS.

IMPROVEMENTS AND ALL IMPROVEMENTS THEREON.

COMPENSATION PAYABLE FORTHWITH UPON APPROVAL.

MINISTRY TO REPLACE FENCING WHERE DISTURBED BY

CONSTRUCTION. MINISTRY TO RESTORE 1 RESIDENTIAL ACCESS ALONG R/W

OFF NORTH FORK RD. AT A LOCATION MUTUALLY AGREEABLE TO

OWNERS & MINISTRY OFFICIALS.

NO OTHER CONDITIONS.

Cheque for compensation shall be payable to: _____

s. 22

Payment of Taxes and Utilities: PAYABLE BY OWNER FOR 1987.

The owner acknowledges that no verbal commitments have been made to him by any agent of said Ministry.

No other party has an equity in the land aforesaid, other than as set forth above and compensation is, therefore, payable only as stipulated herein. This agreement is subject to the approval of the Deputy Minister of Transportation and Highways.

SIGNED AT LUMBY + VERNON, British Columbia

This 27TH day of JUNE, 19 87.

WITNESS [Signature] SIGNATURE _____

SIGNATURE _____

Total area of parcel 8.122 HECTARES, MORE OR LESS.

Receipt of offer for transmittal to Deputy Minister acknowledged: _____

R.O.W. 25 m
R.O.W. 30 m
E.C. 4+69.612

LOT I, PLAN 36627



Δ	18° 15' 40"
RAD.	150
A.D.	24.108
ARC	47.808
EXT.	1.925

P/N File. 65482
s. 22
Name.....

TOTAL AREA OF R.O.W.	± 0.211 HA
R.O.W. TO BE ACQUIRED	± 0.211 HA
OLD ROADS INSIDE	NIL
OLD ROADS OUTSIDE	NIL

DIST. PL. 85/1400

NOTE
R.O.W. ON EXISTING FENCELINE

Δ	37° 04' 05"
RAD.	80
A.D.	26.821



To: Assistant Deputy Minister
Administration and Services Dept.

Director of Property Services
Victoria

Date: July 20, 1987
Branch/Dist: Property Services
Address: Region 2

Phone: 828-4362
Hdqtrs. File:
Region File: PS 65482 & 65483
District File:

Attention: Bonnie Buck

RE: District Plan 85/1400 - North Fork Road No. 94

Attached for your records this one paper print of the above
noted plan as well as title searches.

G. A. Ward,
Regional Property Agent

per:

Kathy D. Kuroyama
Documentation Clerk

kk:

attach.



MOTI

FILE

“R4763”

ESTABLISHING RIGHT OF WAY FOR NORTH FORK ROAD, OKANAGAN NORTH ELECTORAL DISTRICT.
Notice is given, pursuant to section 6 of the Highway Act, that all that part of north-east quarter of Section 23, Township 57, Range 5, containing 3.457 hectares, more or less, as shown outlined in red on a plan being a copy of Highway District Plan 35/1397 recorded in the Provincial Ministry of Transportation and Highways, Victoria, B.C., on File R4763, is hereby established as public highway. May 21, 1987. — Roy Illing, for Minister of Transportation and Highways. [my21 — 31971]

MINISTRY OF TRANSPORTATION AND HIGHWAYS

THE SCHEDULE

Electoral: Okanagan North
File: R-4763
Project: North Fork Rd.

HIGHWAY ESTABLISHING/EXPROPRIATION NOTICE

The Registrar of Titles,
Land Title Office,
Kamloops, British Columbia

Take notice that the following lands have been acquired by the Queen in right of the Province, pursuant to the Highway Act and to a notice published in The British Columbia Gazette dated May 21, 1987 page 700, as shown outlined in red on the attached sketch (or plan).

Description:

That all that part of :
NE 1/4, Sec. 23, Tp. 57, ODYD Vacant Crown land 3.457 ha.

Dated at Victoria, B.C., this 25 day of May, 1987



Asst Director of Property Services,
For Minister

The noting of this notice on the appropriate certificate of title does not imply that the land described in such certificate is affected only by the highway described herein.

ESTABLISHING RIGHT OF WAY

Establishing right of way for North Fork Road, Okanagan North Electoral District.

Notice is given, pursuant to section 6 of the Highway Act, that all that part of northeast quarter Section 23, Township 57, ODYD, containing 3.457 ha. more or less, as shown outlined in red on a plan (being a copy of Highway District Plan 85/1397) recorded in the Provincial Ministry of Transportation and Highways, Victoria, B. C. on File R-4763, is hereby established as public highway.


MINISTER OF TRANSPORTATION
AND HIGHWAYS

MAY 21 1987



To: Assistant Deputy Minister
Administration and Services Dept.

Director of Property Services
Victoria

Date: April 22, 1987
Branch/Dist: Property Services
Address: 523 Columbia St.
Kamloops, B. C.
V2C 2T9
Phone: 828-4262
Hdqtrs. File:
Region File: R-4763
District File: Vernon

2-1004


Re: Establishing right of way for North Fork Road

Attached please find gazette package for processing.

All Crown Land has been reserved, copy of letter to Forests and
Lands Branch attached.

/ab
attch.

G. A. Ward
Regional Property Agent



ESTABLISHING RIGHT OF WAY

Establishing right of way for North Fork Road, Okanagan North Electoral District.

Notice is given, pursuant to section 6 of the Highway Act, that all that part of northeast quarter Section 23, Township 57, ODYD, containing 3.457 ha. more or less, as shown outlined in red on a plan (being a copy of Highway District Plan 85/1397) recorded in the Provincial Ministry of Transportation and Highways, Victoria, B. C. on File R-4763, is hereby established as public highway.

MINISTER OF TRANSPORTATION
AND HIGHWAYS



To:

SURVEYS AND LAND RECORDS BRANCH
Ministry of Forests and Lands
Parliament Buildings
Victoria, B. C.
V8V 1X5

Date: April 22, 1987
Branch/Dist: Property Services
Address: 523 Columbia St.
Kamloops, B. C.
V2C 2T9
Phone: 828-4262
Hdqtrs. File:
Region File: R-4763
District File: Vernon

Attention: Legal Surveys Division

Re: Right of way for North Fork Road

Our new right of way for the above highway affects the following
Crown land:

NE 1/4, Section 23, Township 57, ODYD

Recommendation will be made to gazette right of way in the near future
and a plan will be forwarded from our Victoria Office at that time.

G.A. Ward
Regional Property Agent

Audrey S. Bulk
A/Documentation Clerk

/ab

cc: Director of Property Services
Victoria

MOTI

FILE

“R2214”

Establishing right of way for North Fork
Road 30, Boundary-Similkameen Electoral
District.
Notice given, pursuant to section 6 of
the Highway Act, that all of part 0.667 acre,
more or less, of District Lot 1605, Group 1,
outlined blue on Plan B4306; and part 1.23
acres, more or less, of District Lot 333,
Group 1, Plan B4305; both SDYD, are
hereby established as public highway. File
R2214. June 4, 1987. — Roy Illing, for
Minister of Transportation and Highways.
[je4 — 42060]

MINISTRY OF TRANSPORTATION AND HIGHWAYS

THE SCHEDULE

Electoral: Boundary-Similkameen
File: R.2214
Project: North Fork Road 30

HIGHWAY ESTABLISHING/EXPROPRIATION NOTICE

The Registrar of Titles,
Land Title Office,
Kamloops, British Columbia


Take notice that the following lands have been acquired by the Queen in right of the
Province, pursuant to the Highway Act
and to a notice published in The British Columbia Gazette dated June 4, 1987
page 783, as shown outlined in red on the attached sketch (or plan).

Description:

All of: (Similkameen Division Yale District)

Part 0.667 acres more or less of District Lot 1605, outlined blue on Plan B4306	69282F	Total Parcel
Part 1.23 acres more or less of District Lot 333, Plan B4305	69281F	Total Parcel

Dated at Victoria, B.C., this 8 day of June, 1987



Asst Director of Property Services,
For Minister

The noting of this notice on the appropriate certificate of title does not imply that the land
described in such certificate is affected only by the highway described herein.

ESTABLISHING RIGHT OF WAY

Establishing Right-of-Way for North Fork Road 30
Boundary-Similkameen Electoral District

Notice is given, pursuant to section 6 of the "Highway Act", that all of part 0.667 acres more or less of District Lot 1605, Group 1, outlined blue on Plan B4306; and part 1.23 acres more or less of District Lot 333, Group 1, Plan B4305; both Similkameen Division Yale District, are hereby established as public highway.


MINISTER OF TRANSPORTATION
AND HIGHWAYS

File: R.2214

JUN 4 1987



To: Assistant Deputy Minister
Administration and Services Department
Ministry of Transportation and
Highways (Highways)
940 Blanshard Street
VICTORIA, British Columbia
V8W 3E6

A.C. Brown
Director of Property Services

Date: May 5, 1987
Branch/Dist: Property Services
Address: 310 Ward Street
NELSON, British Columbia
V1L 5S4
Phone: 354-6441
Hdqtrs. File:
Region File: R.2214
District File: Grand Forks District
Plan No.: 14-120


ATTENTION: L. Haltner

Re: Establishing Right-of-Way for
North Fork Road 30

Attached hereto formal notice, in duplicate, for gazette purposes.
It is requested that right-of-way for the above named highway be
established pursuant to the provisions of the Highway Act for the
following reasons:

1. Required to legalize right-of-way, all of which is taken from
Crown lands. See attached letter to Lands Branch.
2. One paper print enclosed herewith. Also attached "The Schedule"
form, and Certificates of Title registered to the Crown.
3. Road located approximately 1½ kilometers, north of the City
of Grand Forks.
4. Expected date of entry - construction complete.




J. Mintak
Regional Property Agent
Recommended


G.J. Sutherland
Regional Director, Highways

JH/cc

Attachments

ESTABLISHING RIGHT OF WAY

Establishing Right-of-Way for North Fork Road 30
Boundary-Similkameen Electoral District

Notice is given, pursuant to section 6 of the "Highway Act", that all of part 0.667 acres more or less of District Lot 1605, Group 1, outlined blue on Plan B4306; and part 1.23 acres more or less of District Lot 333, Group 1, Plan B4305; both Similkameen Division Yale District, are hereby established as public highway.

MINISTER OF TRANSPORTATION
AND HIGHWAYS

File: R.2214



Province of
British Columbia

Ministry of
Transportation
and Highways

Telephone: 354-6441

J. Huth

YOUR FILE.....
OUR FILE..... **R.2214**

Office of Regional Director
Ministry of Transportation and
Highways (Highways)
Provincial Government Building
310 Ward Street
NELSON, British Columbia
V1L 5S4

May 5, 1987

Ministry of Forests and Lands
Surveys and Lands Branch
Parliament Buildings
VICTORIA, British Columbia
V8V 2M3

ATTENTION: Mr. C. Bennett
Manager, Quality Control

Dear Sir:

Re: Establishing Right-of-Way for
North Fork Road 30

Please be advised that the Ministry of Transportation and Highways intends to establish the overnoted as public highway by Notice in the B.C. Gazette.

The following Crown land is affected and shown within the red outline on Highway District Plan 14-120:

Part 0.667 acres more or less of District Lot 1605, Group 1, outlined blue on Plan B4306; and part 1.23 acres more or less of District Lot 333, Group 1, Plan B4305; both Similkameen Division Yale District.

.....2

H467 83107

Page 2
May 5, 1987

Copy of plan will be forwarded when Gazette Notice has been published.

Yours truly,

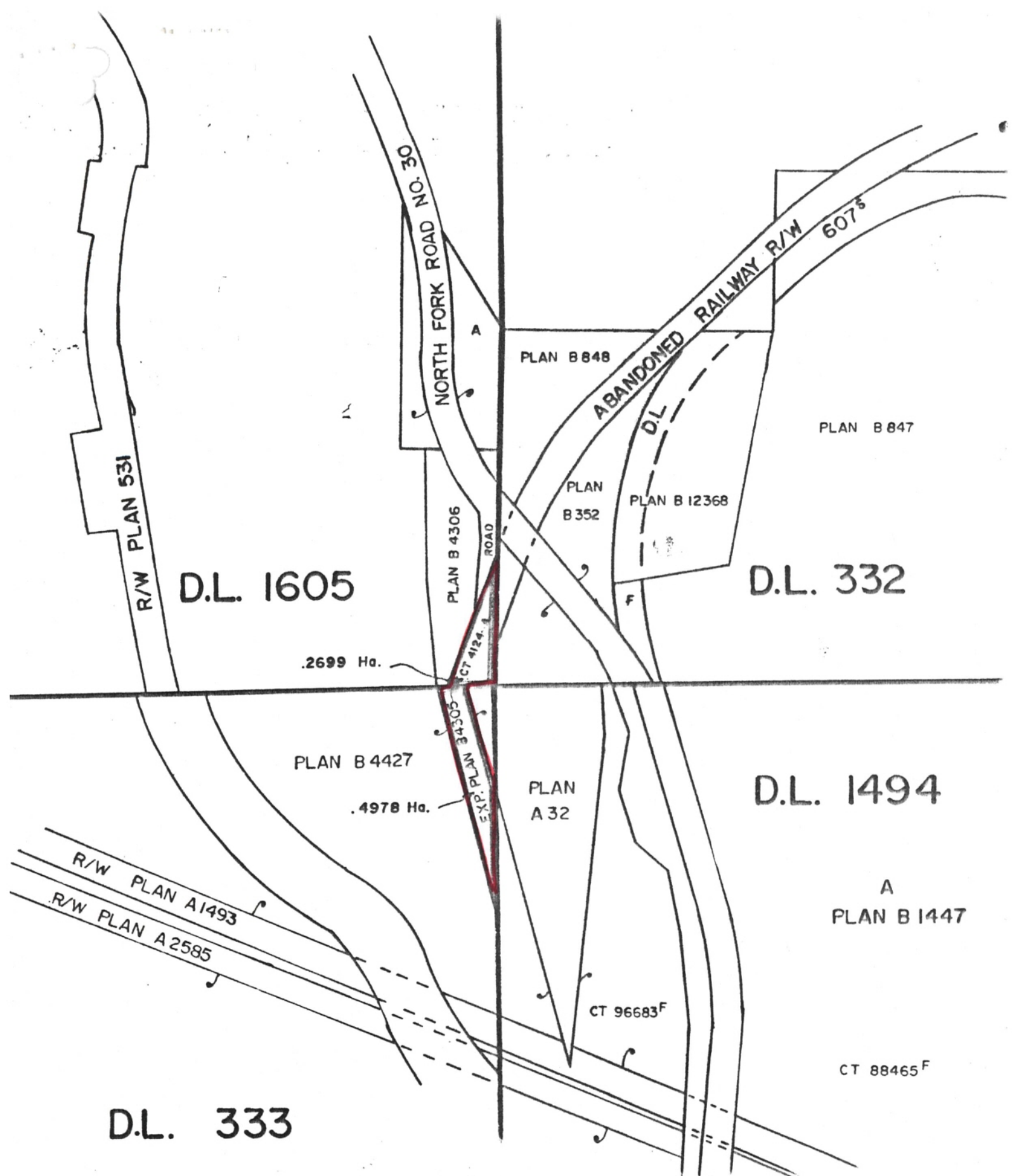
G.J. Sutherland, P.Eng.,
Regional Director, Highways

by:


J. Mintak
Regional Property Agent

JH/cc

✓c.c. Director of Property Services, Victoria, British Columbia



PROVINCE OF BRITISH COLUMBIA

MINISTRY OF TRANSPORTATION AND HIGHWAYS

GRAND FORKS

HIGHWAY DISTRICT

PLAN SHOWING RESERVE REQUIRED FOR ROAD
PURPOSES IN C.T. 4124 A, PLAN B 4306, D.L. 1605
AND PLAN B 4305, D.L. 333 S.D.Y.D.

SURVEY BY:

DATE: MARCH 5, 1980

DRAWN BY: ROB OGLOFF

PROJECT No:

CHECKED BY:

SHEET OF

APPROVED BY:

DISTRICT HIGHWAY MANAGER

APPROVED BY:

REGIONAL HIGHWAY ENGINEER

SCALE

HORIZ 1: 5000

DIST. PLAN No:

VERT.

14-120

Office of Regional Engineer
Provincial Government Building
310 Ward Street
Nelson, British Columbia
V1L 4E4

January 7, 1975

Director
Department of Lands
Parliament Buildings
Victoria, British Columbia
V8V 2J3



Attention: Reserves

Dear Sir:

Re: District Plan 14-87
Part Plan B347; Pcl. "F" & "G",
Plan A647, D.L. 332 S.D.Y.D.

With reference to our letter of November 4th, 1974, herewith 8 prints of District Plan 14-87 showing the area requested outlined in red together with title searches for the area.

May we please be advised when this reserve has been established.

Yours truly,

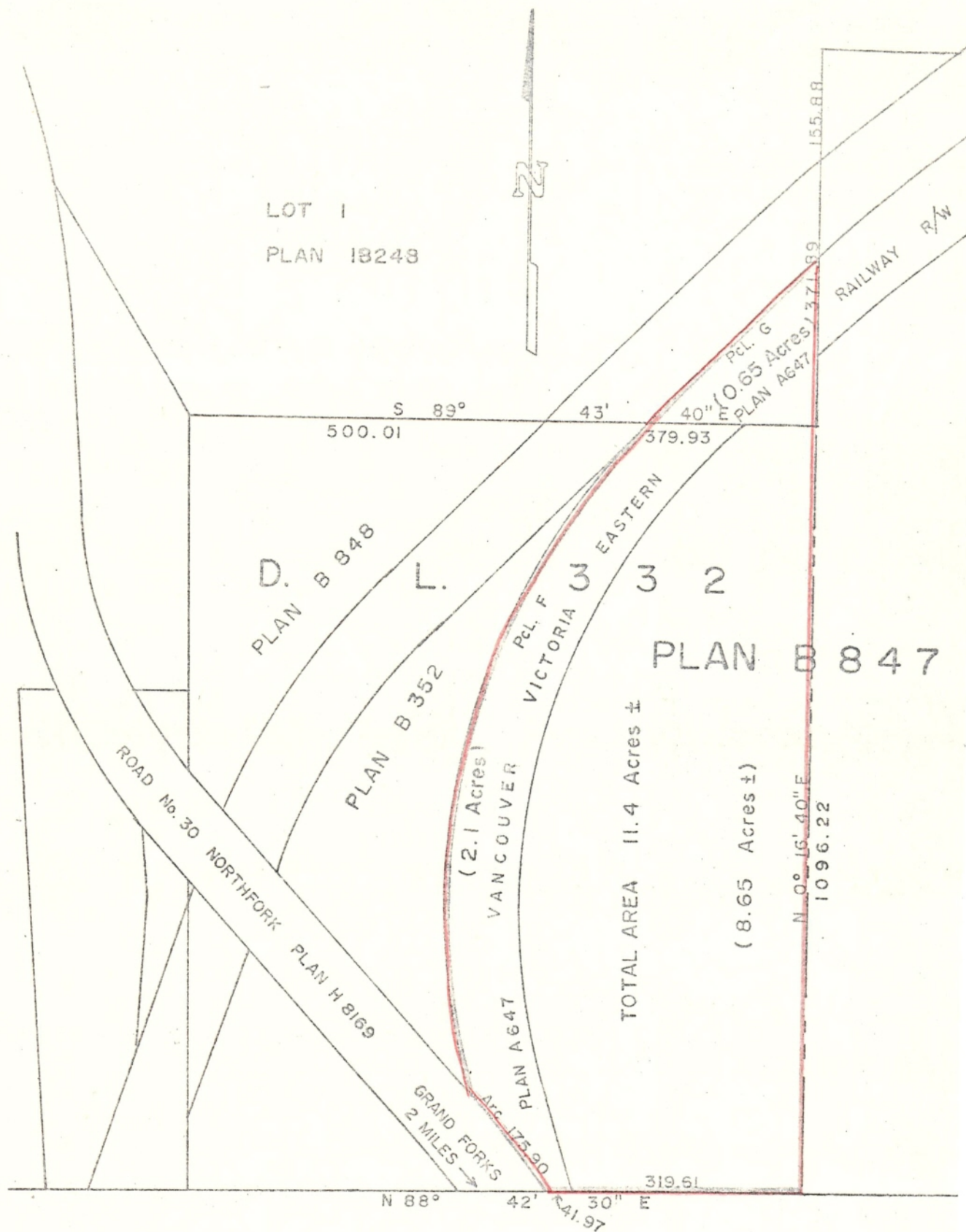
J.W. Nelson, P.Eng.,
Regional Highway Engineer

by

J. Mintak
Regional Property Negotiator

JG:hg
enc.

c.c. Mr. N.C. Tattrie
Chief Property Negotiator
Victoria
District Highways Manager
Grand Forks, British Columbia



BEARINGS ARE DERIVED FROM PLAN 18248

PROVINCE OF BRITISH COLUMBIA DEPARTMENT OF HIGHWAYS

GRAND FORKS HIGHWAY DISTRICT

PLAN SHOWING RESERVE REQUIRED FOR GRAVEL PIT PURPOSES
IN PART OF PLAN B 847; PARCEL F AND PARCEL G PLAN A647
D.L. 332, S.D.Y.D.

SURVEY BY:	DATE NOVEMBER 5, 1974
DRAWN BY: JIM ARNUSCH	PROJECT NO.
CHECKED BY:	SHEET OF
APPROVED BY: <i>[Signature]</i> District Highway Manager	APPROVED BY: <i>[Signature]</i> Regional Highway Engineer
DATE: NOVEMBER 6, 1974	DATE: <i>Jan 6, 1975</i>
SCALE: 1" = 200'	DIST. PLAN NO. <i>11-27</i>



DEPARTMENT OF HIGHWAYS

Office of Regional Engineer
Provincial Government Building
310 Ward Street
Nelson, British Columbia
V1L 4E4

November 4, 1974

Director of Lands,
Department of Lands, Forests & Water Resources,
Parliament Buildings
Victoria, British Columbia

Ans'd

Victoria, B.C. File

Dear Sir:

Re: Application for Gravel Reserve
Part D.L. 332 S.D.Y.D. Plan B847

May a reserve for gravel pit purposes be established within that part of D.L. 332 S.D.Y.D. Plan B847 shown outlined in red on the attached print of part of Plan 18248. The gravel pit has been in use in the past but was never properly defined.

May we please be advised when the reserve has been noted on your maps and records.

8 prints of the area plan are attached.

Yours truly,

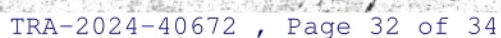
J.W. Nelson, P.Eng.,
Regional Highway Engineer

by

J. Mintak
Regional Property Negotiator

JM:hg
enc.

c.c. Chief Property Negotiator
Victoria





Province of
British Columbia

Ministry of Transportation and
Highways and
Public Works

Telephone: 352-2211
Local: 203

HIGHWAYS

YOUR FILE

OUR FILE R.2214

Proposed by Branch
Ministry of Highways
MAY 7 1980
NOTED.....
VICTORIA, B.C.

Office of Regional Engineer
Ministry of Transportation and
Highways (Highways)
Provincial Government Building
310 Ward Street
Nelson, British Columbia
V1L 5S4

May 2nd, 1980

Regional Land Manager
Ministry of Lands, Parks and Housing
622 Front Street
Nelson, British Columbia

Dear Sir:

Re: Reserve required in C.T. 4124A,
Plan B4306, D.L. 1605 and
Plan B4305, D.L. 333, S.D.Y.D.

The Ministry at present has a reserve within the above mentioned District Lot for right-of-way purposes. It is felt that improvements are necessary to the North Fork Road #30 and in this instance an area is required from existing Crown land. The certificate of title #4142A registered in the Kamloops Land Titles Office covers the area in question. Also within D.L. 333 S.D.Y.D. is yet another area required for the improvements to the road and is within Plan B4427 S.D.Y.D.

May a highway right-of-way reserve be placed on the 2 above mentioned parcels on your plans and records and it would be appreciated if we were informed when this action has been done.

Yours truly

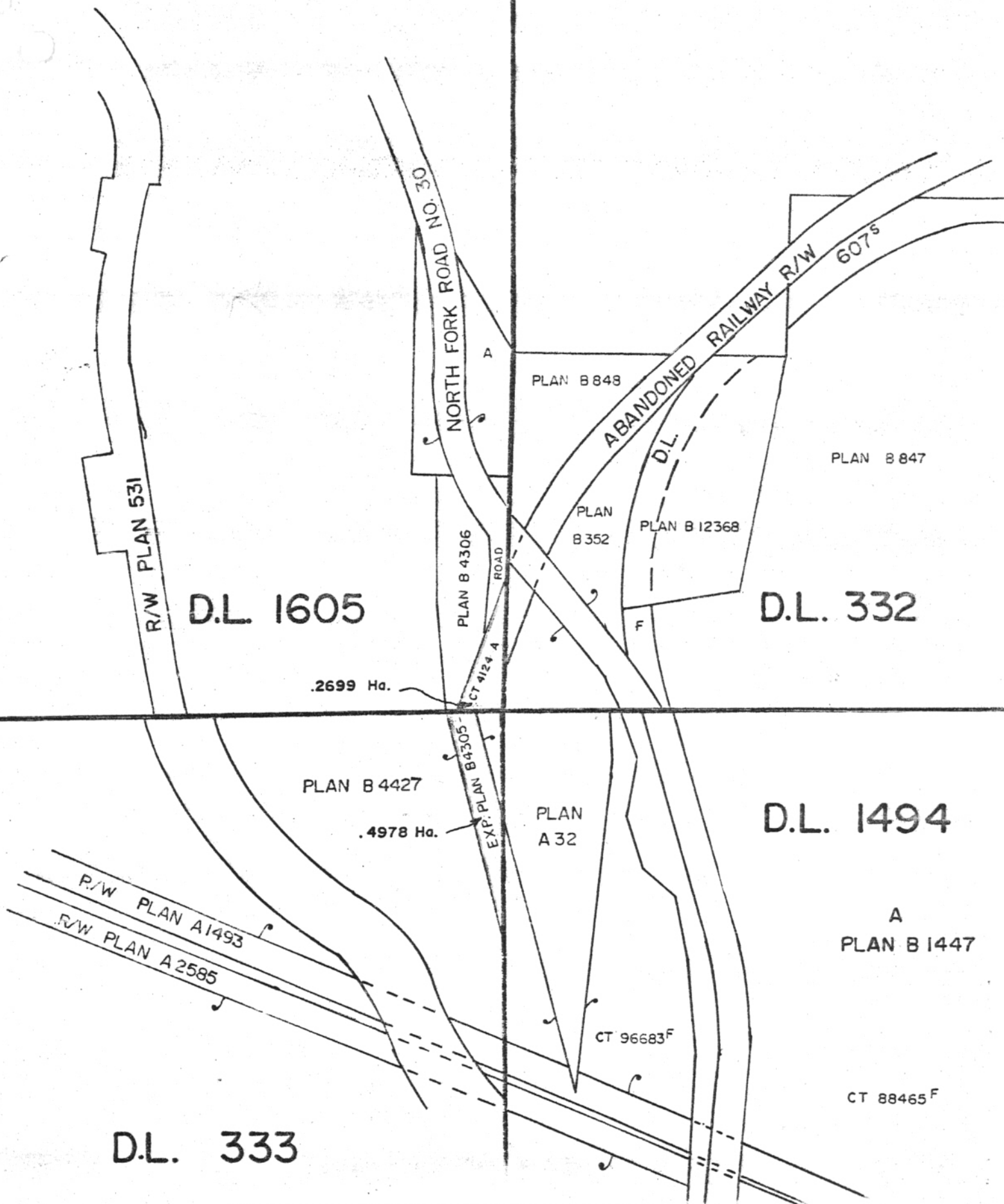
W.M. Sproul, P.Eng.,
Regional Highway Engineer

by

J. Mintak
Regional Property Negotiator

JM:hg
Attach.

c.c. → Director of Property Services - Victoria
District Highways Manager - Grand Forks



PROVINCE OF BRITISH COLUMBIA

MINISTRY OF TRANSPORTATION AND HIGHWAYS

GRAND FORKS

HIGHWAY DISTRICT

PLAN SHOWING RESERVE REQUIRED FOR ROAD
PURPOSES IN C.T. 4124 A, PLAN B 4306, D.L. 1605
AND PLAN B 4305, D.L. 333 S.D.Y.D.

SURVEY BY:

DATE: MARCH 5, 1980

DRAWN BY: ROB OGLOFF

PROJECT No.:

CHECKED BY:

SHEET OF

APPROVED BY:

APPROVED BY:

DISTRICT HIGHWAY MANAGER

REGIONAL HIGHWAY ENGINEER

HORIZ 1: 5000

DIST. PLAN No.:

SCALE