

ORDER OF THE LIEUTENANT GOVERNOR IN COUNCIL

Order in Council No. **1777**, Approved and Ordered NOV. -9.1990



Lieutenant Governor

Executive Council Chambers, Victoria -7 NOV 1990 Res. 706/91

On the recommendation of the undersigned, the Lieutenant Governor, by and with the advice and consent of the Executive Council, orders that

- a) the arterial highway classifications of those portions of highway within the municipal area of the Village of 100 Mile House referred to as "Reference No. 608R, Cariboo Highway" by Order in Council 1935/77 and "Reference No. 714R, Exeter Truck Route, and Exeter Station Road" by Order in Council 740/81, approved and ordered June 16, 1977 and March 19, 1981 respectively, are cancelled, and,
- b) the secondary highway classification of that portion of highway within the municipal area of the Village of 100 Mile House referred to as "Reference No. 271B, Horse Lake Road" by Order in Council 3143/77, approved and ordered October 13, 1977, is cancelled, and,
- c) all those portions of highway within the municipal area of the Village of 100 Mile House referred to as Cariboo Highway 97, as shown delineated in green on the attached map marked 876R and more particularly described as:

Reference No. 876R, Cariboo Highway

Commencing at a point on the municipal boundary of the Village of 100 Mile House on the west side of the most southerly protrusion of the municipality, being the west boundary of the southwest quarter of District Lot 964, Cariboo District, proceeding in a generally northerly direction via Cariboo Highway 97 to a point on the municipal boundary being the south boundary of the southeast quarter of District Lot 2137,

/2

(This part is for administrative purposes only and is not part of the Order.)

Authority under which Order is made:

Act and section: Highway Act, Sections 30 and 31

Other (specify): O/C 1935/77, 3143/77, 740/81 ✓


(QP 4033)

DK-1112


1765/90

Cariboo District; then commencing again at a point on the municipal boundary being the west boundary of the northwest quarter of District Lot 2137, Cariboo District, proceeding in a generally northerly direction via Cariboo Highway 97 to a point on the municipal boundary on the north side of the most northerly protrusion of the municipality, being the north boundary of the northwest quarter of District Lot 4197, Cariboo District, for a total distance of 8 kilometres more or less,

be classified as an arterial highway.



Minister of Transportation and Highways



Presiding Member of the Executive Council



# INFORMATION

☐ **FILE** ☒ **DOCUMENT** ☐ **PAGE** \_\_\_\_\_

☐ d/c. # 1777 / 90

☐ NOT AVAILABLE AT TIME OF FILMING.

☐ DOES NOT EXIST.

☒ **OVERSIZE** ☐ **PLAN** ☐ **POOR QUALITY**

NOT SUITABLE FOR FILMING, REFER TO: Filed Separately

☐ THE FOLLOWING DOCUMENT IS OF POOR QUALITY,  
ALSO RETAINED IN HARD COPY, REFER TO: \_\_\_\_\_



PROVINCE OF B.C.

DO NOT PHOTOCOPY/USE BLACK PEN.



3143

APPROVED AND ORDERED 13.OCT.1977

*W.S. Quinn*

Lieutenant-Governor

EXECUTIVE COUNCIL CHAMBERS, VICTORIA 12.OCT.1977 Res. 1777/90

Pursuant to the Highway Act, Sections 31 and 32 ~~and~~ and upon the recommendation of the undersigned, the Lieutenant-Governor, by and with the advice and consent of the Executive Council, orders that

WHEREAS THE MINISTER OF HIGHWAYS AND PUBLIC WORKS is of the opinion that the Horse Lake Road, within the municipal area of the Village of 100 Mile House should be classified as a Secondary Highway, pursuant to Part III of the "Highway Act", and has delineated in yellow on the map herewith the route of the said highway, and assigned there- to the following reference number, name and description, namely:-

Reference No. 271B, Horse Lake Road

Horse Lake Road commencing at the junction with the Cariboo Highway (Reference No. 608R); thence easterly to the east boundary of the Village of 100 Mile House, being the east boundary of District Lot 2136, Lillooet District, a total distance of 0.53 mile, more or less.

AND WHEREAS THE MINISTER OF HIGHWAYS AND PUBLIC WORKS has entered into an Agreement with the said Village, a copy of which Agreement is attached herewith, providing for the classification of the said highway as a Secondary Highway, which Agreement was ratified by the Village of 100 Mile House, Bylaw No. 242, and finally passed by the Village Council on the 14th. day of June, 1977.

HORSE LAKE ROAD, hereinafter referred to by Reference No. 271B, as delineated in yellow on the said map, is classified as a Secondary Highway.

APPROVED  
DEPARTMENTAL SOLICITOR

*Sep 12/77 RAD*

*G. V. Linn*  
MINISTER OF HIGHWAYS AND PUBLIC WORKS

*W. R. Bennett*  
PRESIDING MEMBER OF THE EXECUTIVE COUNCIL

File: 5455-7/333965



SECONDARY HIGHWAY DESIGNATION AGREEMENT

THIS AGREEMENT, made and entered into this 28th day of June A.D. 19 77, between the Village of 100 Mile House, PARTY OF THE FIRST PART, (hereinafter referred to as the "Municipality"), and HER MAJESTY THE QUEEN, in the right of the Province of British Columbia, represented by the Minister of Highways and Public Works of the said Province, PARTY OF THE SECOND PART, (hereinafter referred to as the "Province").

WHEREAS by Sections 31 and 32 of the "Highway Act", it is provided that, for the purposes of Part III of the said Act, certain highways may be classified as "Arterial Highways", or "Secondary Highways", and that, from time to time, the Minister of Highways and Public Works shall denote the highways which, in his opinion, should be classified as arterial and secondary highways respectively, by delineating upon a map the route of each such highway throughout each municipal area through or in which it runs or is intended to run.

AND WHEREAS it is further provided that, as to secondary highways, the said Minister shall, after agreement made with and ratified by by-law of the Municipal Council of every Municipality through or within the limits of which the highway runs or is intended to run, approving of the proposed classification and route of the highway, submit the map to the Lieutenant-Governor in Council for classification of the highways denoted thereon.

AND WHEREAS, in the opinion of the said Minister, Horse Lake Road, within the municipal area of the Village of 100 Mile House, as hereinafter described and as shown coloured in yellow on the map attached to this Agreement, should be classified as a Secondary Highway, namely:-

Commencing from the intersection of Cariboo Highway running easterly and southerly to the east boundary of the Village.

NOW THIS AGREEMENT WITNESSETH THAT, in consideration of the premises it is mutually agreed by and between the parties hereto that the said highway, within the said municipal area of the said Corporation, as hereinbefore described, shall be classified as a Secondary Highway.

IN WITNESS WHEREOF the Municipality has executed these presents under the seal of the said Municipality and the hands of its proper officers in that behalf, and the Province has executed the same under the hand and seal of the said Minister of Highways and Public Works.

Mayor

Clerk

Minister of Highways and Public Works

WITNESS

WHEREAS it is deemed desirable that Horse Lake Road, within the municipal area of the Village of 100 Mile House, be classified as a Secondary Highway:

AND WHEREAS a form of Agreement has been drawn up and the seal of the Village of 100 Mile House affixed thereto in the presence of the Mayor and the Clerk, and the signature of the Honourable the Minister of Highways and Public Works on behalf of Her Majesty the Queen affixed in the presence of a witness:

AND WHEREAS it is desired to ratify the said Agreement:

NOW THEREFORE THE MUNICIPAL COUNCIL OF THE VILLAGE OF 100 MILE HOUSE, IN OPEN MEETING ASSEMBLED, ENACTS AS FOLLOWS:

1. This By-law may be cited as the "Horse Lake Road Secondary Highway Designation By-law No. 242 1977."
2. The Agreement entered into on the 28th June, 1977 between the Village of 100 Mile House, of the First Part, and Her Majesty the Queen, of the Second Part, approving of the proposed classification and route of a Secondary Highway, namely,

Horse Lake Road P.119042 within the municipal boundaries of the Village of 100 Mile House, be acknowledged and confirmed, and the same be ratified by the said Village of 100 Mile House.

READ a first time the 14th day of June 19 77  
 READ a second time the 14th day of June 19 77  
 READ a third time the 14th day of June 19 77

RECONSIDERED, FINALLY PASSED AND ADOPTED the 28th day of June 19 77.

Mayor

Clerk

I hereby certify the foregoing to be a true and correct copy of By-law No. 242 of the Village of 100 Mile House, cited as the "Horse Lake Road Secondary Highway Designation By-law No. 242 1977."

Clerk



# INFORMATION

☐ **FILE** ☒ **DOCUMENT** ☐ **PAGE** \_\_\_\_\_

☐ o/c # 3143/77

☐ **NOT AVAILABLE AT TIME OF FILMING.**

☐ **DOES NOT EXIST.**

☒ **OVERSIZE** ☐ **PLAN** ☐ **POOR QUALITY**

**NOT SUITABLE FOR FILMING, REFER TO:**

Filed Separately

☐ **THE FOLLOWING DOCUMENT IS OF POOR QUALITY,  
ALSO RETAINED IN HARD COPY, REFER TO:** \_\_\_\_\_



PROVINCE OF B.C.

DO NOT PHOTOCOPY/USE BLACK PEN.







PLAN H- 123

FIFTH STREET

BIRCH AVE. S.

PLAN 16169

0 14969

2

P. 24206

**A**  
**B** P. 25055

2  
P. 24206

PLAN  
18910

P. 23289

2

1

2

9

PLAN 22/355

PLAN 17776

D. L. 32

PLAN  
A-1783

PLAN 14958

HORSE LAKE ROAD

P. H 8042

PLAN 4-2877

PLAN 17776  
10

12

P. 24022

2

P. 17776

PLAN 20007

D. L. 32

PLAN 9871-A

PLAN  
L782-A









Legal Survey's Division  
Surveys and Mapping Branch

*Gaz: Feb. 17<sup>th</sup>, 1977*

Dept. of Environment  
VICTORIA, B.C.

D. L. 2136



25

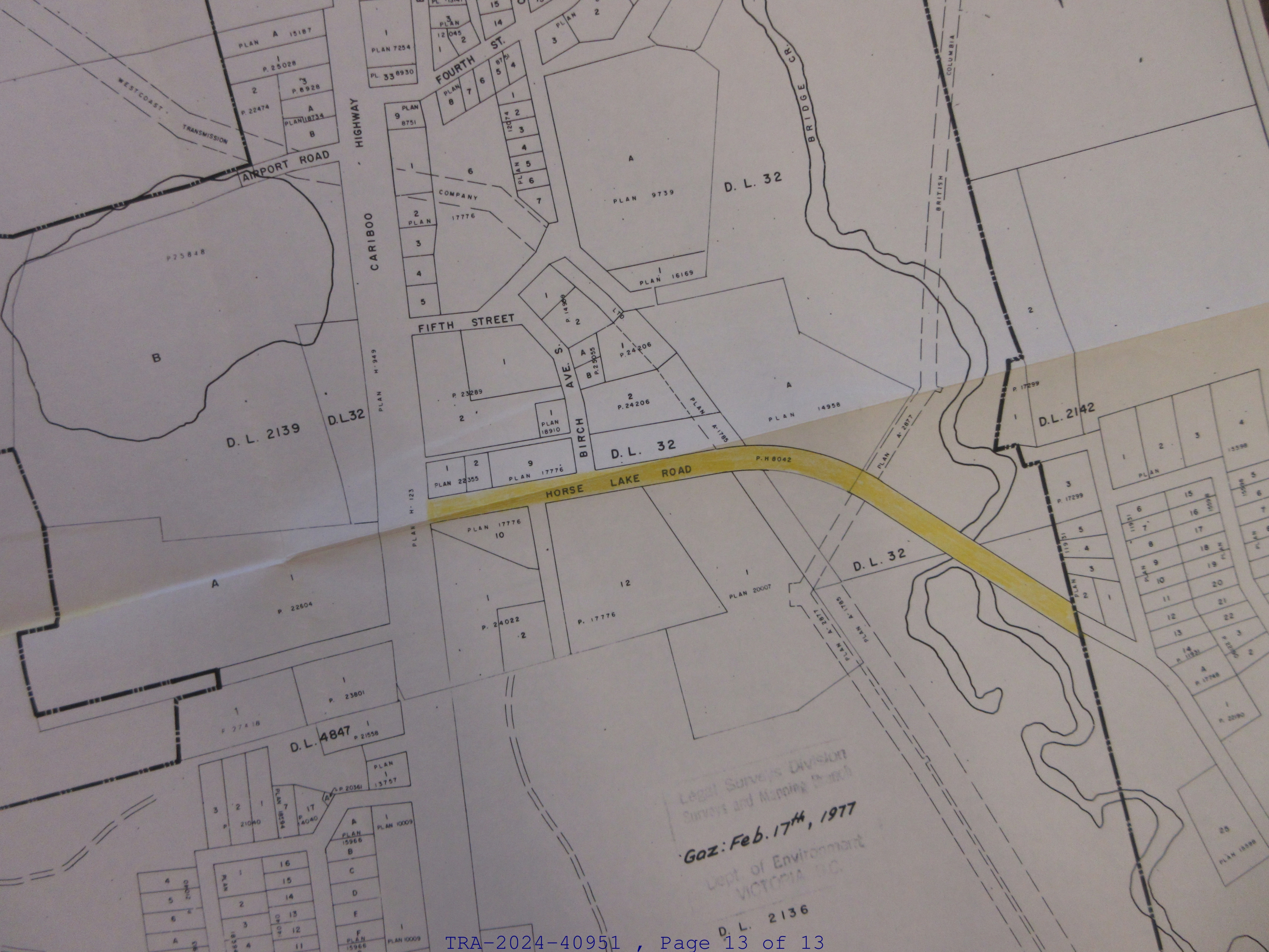
PLAN 15598

D.L. 2138

**Village  
of  
100 MILE HOUSE**

**Scale 1inch = 400 feet**





Legal Surveys Division  
Surveys and Mapping Branch

Gaz: Feb. 17<sup>th</sup>, 1977

Dept. of Environment  
VICTORIA, B.C.

D. L. 2136