



P.O. Box 750  
2310 Kilton Avenue  
Armstrong, BC V0E 1B0

## Collision/Incident Investigation Report

CMC: E94 40380

✓ Immediate information upon arrival:

Date/Time of Collision/Incident: 1 PM - CW APRIL 27/20183/ Type of Collision/Incident: MV FLOOD LANDSLIDE OTHER:1/ Location of Collision/Incident: Road: Q7ALM: \_\_\_\_\_ Offset: (start): \_\_\_\_\_ at/nr: Q7BTime/Date you were apprised of collision/incident: APRIL 27-2018How did you become apprised of Collision/incident: (called) (happen upon) Other - explain:11/ Road conditions at the time of your arrival: DRY DAY11/ Weather conditions at the time of your arrival: (snow) (rain) (sunny) (freezing rain) (fog) (cloudy) (mixed snow & rain) Other - explain:11/ Air Temperature at time of your arrival: 26°C11/ Road Temperature at time of your arrival: 24.0°CDid any JPW employee witness crash/incident: (Yes) (No) if Yes, who:Approximate visibility distance at time of your arrival: (meters, kms) UNLIMITEDDid you advise police of collision/incident: Yes \_\_\_\_\_ No \_\_\_\_\_ Time: \_\_\_\_\_ am/pm ON SITE8/ Did you advise MoTI of collision/incident: (Yes) No \_\_\_\_\_ Time: \_\_\_\_\_ am/pm Name: DANNY MORRIS2,4/ Did you update Drive BC of collision/incident: (partial or complete road closure) Yes \_\_\_\_\_ No ✓ MU/INT SLAT

Closure details: Approx opening time: \_\_\_\_\_ Confidence: (circle) L M H Next update: (time)

Detour:

13/ Flaggers: (circle) on site enroute: ETA: \_\_\_\_\_

Take pictures and obtain any witness names if possible. If it is a collision assist emergency agencies in any capacity required.

✓ Information as it becomes known:

Police attending: Name: \_\_\_\_\_ Detachment: \_\_\_\_\_ File: s. 15

9/ Other Emergency agencies on scene: (Ambulance) (Hwy Rescue) (Fire Dept) (PEP) Other: \_\_\_\_\_

7/ Did/are any persons involved receive/ing medical attention: (Yes) (No) Fatal: (Yes) (No)

Total occupants in each vehicle: V#1 \_\_\_\_\_ V#2 \_\_\_\_\_ V#3 \_\_\_\_\_ V#4 \_\_\_\_\_

Tire condition on the vehicle/s involved: V#1 \_\_\_\_\_ V#2 \_\_\_\_\_ V#3 \_\_\_\_\_ V#4 \_\_\_\_\_

Were there any independent witnesses to this collision/incident: (Yes) (No) if yes who: (name &amp; address/phone)

Name: \_\_\_\_\_ Address/Phone: \_\_\_\_\_

Name: \_\_\_\_\_ Address/Phone: \_\_\_\_\_

Name: \_\_\_\_\_ Address/Phone: \_\_\_\_\_

Was any maintenance done during the Collision scene investigation to keep the road safe for the motoring public: (Yes) (No) if yes explain what was done



P.O. Box 750  
2310 Kirtan Avenue  
Armstrong, BC V0E 1B0

Ensure the scene is clean of all debris, fluid, etc. Ensure the site is safe for the motoring public. Including yourself, have all JPW staff that were on scene prepare a statement of their involvement including times, locations and duties prior to collision occurring.

✓ Information to be completed after scene cleared

What did you do to assist at this collision site: TRAFFIC CONTROL & CLEAN-UP.

Had maintenance been done during your shift at this site: ☒ (No) ☐ (Yes) If yes explain: \_\_\_\_\_

Was there a road closure: ☒ (Yes) ☒ (No) if yes explain type of closure (full/partial) and length of time of closure: SLAT - 15'

Were photographs taken: ☒ (Yes) ☐ (No) if no explain why not: \_\_\_\_\_

Your duties prior to this collision/incident occurring: @ ARMSTRONG OFFICE.

Did the weather change during your shift: (yes) ☒ (no) if yes explain how and when: \_\_\_\_\_

Had you been through this site prior to collision/incident occurring: (yes) ☒ (no) if yes explain when: \_\_\_\_\_

What were the road conditions at that time: \_\_\_\_\_

What were the weather conditions at that time: \_\_\_\_\_

Units/operators working the area of this collision/incident:

Unit: _____	Operator: _____
Unit: _____	Operator: _____
Unit: _____	Operator: _____
Unit: _____	Operator: _____
Unit: _____	Operator: _____

Was there damage to Government property (Yes) (No) If yes explain: \_\_\_\_\_

Ensure this form is completed on all Motor Vehicle Collisions that have the potential of any civil repercussions or incidents which result in damage to Government property. Ensure all actions and statements of vehicle occupants are documented.

6, 10/ Brief outline of collision/incident circumstances as known: (include involvement of wild or domestic animals, statements and actions of those involved as noticed by yourself, and any other information that you feel is pertinent and relevant) I THINK ONE TRUCK WAS TURNING LEFT OFF

HWY 97B ON TO HWY 97A NORTHBOUND. A SAND BOUND TRUCK  
WAS TRAVELLING ON 97A & THE TRUCK TURNED LEFT.

Who completed form: KENR PERRON

Signature: [Signature]

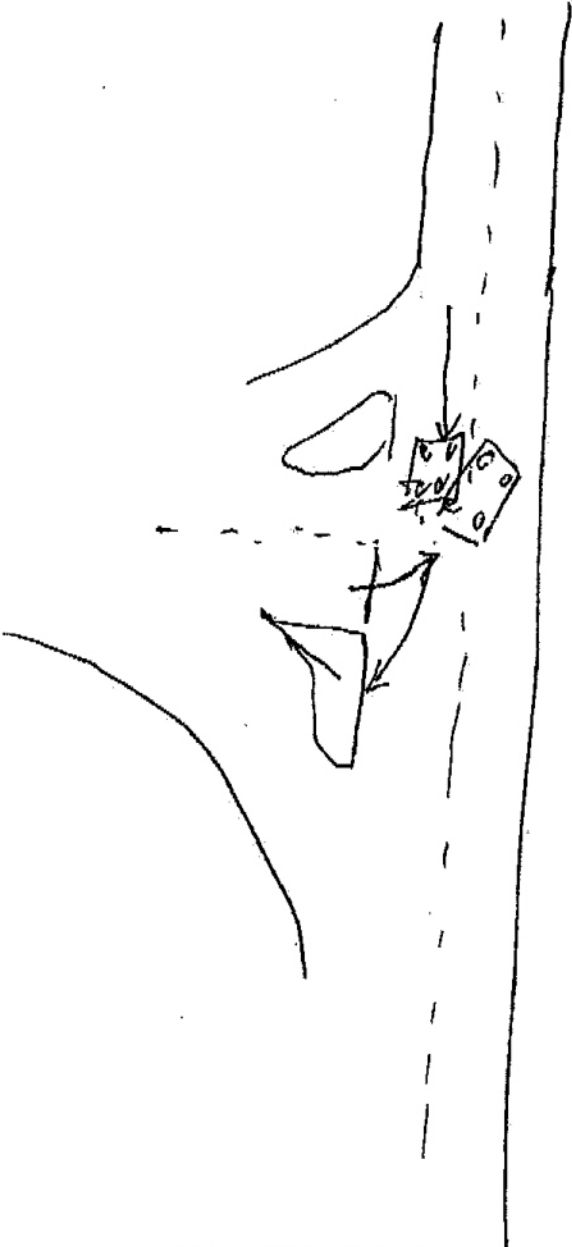
Date: APRIL 30/2017.





P.O. Box 750  
2310 Kirtan Avenue  
Armstrong, BC V0E 1B0

Rough Scene Sketch



\*\*\*\*\*NOT TO SCALE\*\*\*\*\*



P.O. Box 750  
2310 Kirlon Avenue  
Armstrong, BC V0E 1B0

## Collision/Incident Investigation Report

CMC: 29A-40388

✓ Immediate information upon arrival:

Date/Time of Collision/Incident: June 1, 2018 17:00  
 3/ Type of Collision/Incident: (MVI) FLOOD LANDSLIDE OTHER: \_\_\_\_\_  
 1/ Location of Collision/Incident: Road: 97A at/nt: Fenton Rd  
 LM: \_\_\_\_\_ Offset: (start): \_\_\_\_\_ (end): \_\_\_\_\_  
 Time/Date you were apprised of collision/incident: 17:05 June 1 2018  
 How did you become apprised of Collision/incident: (called) (happen upon) Other - explain: \_\_\_\_\_

11/ Road conditions at the time of your arrival: Barred Dry  
 11/ Weather conditions at the time of your arrival: (snow) (rain) (sunny) (freezing rain) (fog) (cloudy) (mixed snow & rain) Other - explain: +24°C

11/ Air Temperature at time of your arrival: +24°C  
 11/ Road Temperature at time of your arrival: N/A  
 Did any A.R.M. employee witness crash/incident: (Yes) (No) If Yes, who: \_\_\_\_\_

Approximate visibility distance at time of your arrival: (meters, kms) \_\_\_\_\_  
 Did you advise police of collision/incident: Yes \_\_\_\_\_ No \_\_\_\_\_ Time: \_\_\_\_\_ am/pm  
 8/ Did you advise MoTH of collision/incident: Yes ✓ No \_\_\_\_\_ Time: 17:07 am/pm Name: Eric Lechmuth  
 2,4/ Did you update Drive BC of collision/incident: (partial or complete road closure) Yes ✓ No \_\_\_\_\_  
 Closure details: Approx opening time: 2 hr Confidence: (circle) LM (H) Next update: (time) 18:30  
 Detour: Enderby Gerin Road Rd

13/ Flaggers: (circle) on site enroute: ETA: 20 mins

Take pictures and obtain any witness names if possible. If it is a collision assist emergency agencies in any capacity required, contact Jim (250-306-1990) (24/7) if there are marks, gouges or other circumstances that appear out of the ordinary or if you have any concerns or questions.

✓ Information as it becomes known:

Police attending: Name: Murray Scott Detachment: Enderby File: s. 15  
 9/ Other Emergency agencies on scene: (Ambulance) (Hwy Rescue) (Fire Dept) (PEP) Other: \_\_\_\_\_  
 7/ Did/are any persons involved receive/ing medical attention: (Yes) (No) Fatal: (Yes) (No)  
 Total occupants in each vehicle: V#1 1 V#2 \_\_\_\_\_ V#3 \_\_\_\_\_ V#4 \_\_\_\_\_  
 Tire condition on the vehicle/s involved: V#1 Good V#2 Good V#3 Good V#4 Good  
 Were there any independent witnesses to this collision/incident: (Yes) (No) if yes who: (name & address/phone)  
 Name: \_\_\_\_\_ Address/Phone: \_\_\_\_\_  
 Name: \_\_\_\_\_ Address/Phone: \_\_\_\_\_  
 Name: \_\_\_\_\_ Address/Phone: \_\_\_\_\_  
 Was any maintenance done during the Collision scene investigation to keep the road safe for the motoring public:  
 (Yes) (No) if yes explain what was done \_\_\_\_\_



P.O. Box 750  
2310 Kirtan Avenue  
Armstrong, BC V0E 1B0

Ensure the scene is clean of all debris, fluid, etc. Ensure the site is safe for the motoring public. Including yourself, have all staff that were on scene prepare a statement of their involvement including times, locations and duties prior to collision occurring.

✓ Information to be completed after scene cleared

What did you do to assist at this collision site: Took pics, called flaggers and got them set up for Detour.

Had maintenance been done during your shift at this site: ☒ (No) (Yes) If yes explain:

Was there a road closure: ☒ (Yes) ☐ (No) if yes explain type of closure ☒ (full/partial) and length of time of closure: Closed for about 2 hrs.

Were photographs taken: ☒ (Yes) ☐ (No) if no explain why not:

Your duties prior to this collision/incident occurring: Patrol HUV's.

Did the weather change during your shift: (yes) ☒ (no) if yes explain how and when:

Had you been through this site prior to collision/incident occurring: ☒ (yes) ☐ (no) if yes explain when: one way to work around 16:10 pm

What were the road conditions at that time: Barre & Dry

What were the weather conditions at that time: Sunny

Units/operators working the area of this collision/incident:

Unit: _____	Operator: _____
Unit: _____	Operator: _____
Unit: _____	Operator: _____
Unit: _____	Operator: _____
Unit: _____	Operator: _____

Was there damage to Government property (Yes) ☒ (No) If yes explain:

Ensure this form is completed on all Motor Vehicle Collisions that have the potential of any civil repercussions or incidents which result in damage to Government property. Ensure all actions and statements of vehicle occupants are documented.

6, 10/ Brief outline of collision/incident circumstances as known: (include involvement of wild or domestic animals, statements and actions of those involved as noticed by yourself, and any other information that you feel is pertinent and relevant)

File #s. 15 6 vehicles and a boat  
Multiple rearenders. Hard to figure out. MDT, Eric Leckman was there with me.

Who completed form: Eldon Robinson Signature: Eldon Robinson

Date: June 1/18



2018-06-04 09:39

JPW\*ARMSTRONG 2505463791 >> 250-503-3631

P 4/4



P.O. Box 750  
2310 Kirton Avenue  
Armstrong, BC V0E 1B0

## Rough Scene Sketch

\*\*\*\*\*NOT TO SCALE\*\*\*\*\*

TEMP

March 26, 2013

REVISION 0

COLLISION PROTOCOL



P.D. Box 750  
2310 Kirtan Avenue  
Armstrong, BC V0E 1B0

## Collision/Incident Investigation Report

CMC: Z9A/40413

✓ Immediate information upon arrival:

Date/Time of Collision/Incident: Aug 18/18 1:20 am  
 3/ Type of Collision/Incident: MY FLOOD LANDSLIDE OTHER: \_\_\_\_\_  
 1/ Location of Collision/Incident: Road: 97A at/nt: old Salmon Arm Rd  
 LM: \_\_\_\_\_ Offset: (start): \_\_\_\_\_ (end): \_\_\_\_\_  
 Time/Date you were apprised of collision/incident: Aug 18/18 1:20 am  
 How did you become apprised of Collision/Incident: (called) (happen upon) Other -- explain: \_\_\_\_\_

11/ Road conditions at the time of your arrival: Barre + Dry

11/ Weather conditions at the time of your arrival: (snow) (rain) (sunny) (freezing rain) (fog) (cloudy) (mixed snow & rain) Other -- explain: +16°C Night

11/ Air Temperature at time of your arrival: +16°C

11/ Road Temperature at time of your arrival: N/A

Did any A.R.M. employee witness crash/incident: (Yes) (No) If Yes, who: \_\_\_\_\_

Approximate visibility distance at time of your arrival: (meters) (Kms)

Did you advise police of collision/incident: Yes \_\_\_\_\_ No ✓ Time: \_\_\_\_\_ am/pm

8/ Did you advise MoTH of collision/incident: Yes ✓ No \_\_\_\_\_ Time: 1:38 am/pm Name: Eric Lachmuth

2.4/ Did you update Drive BC of collision/incident: (partial or complete road closure) Yes ✓ No \_\_\_\_\_

Closure details: Approx opening time: \_\_\_\_\_ Confidence: (circle) LMH Next update: (time) \_\_\_\_\_

Detour: Enderby Grindrod Rd

13/ Flaggers: (circle) on site (enroute) ETA: 30 min

Take pictures and obtain any witness names if possible. If it is a collision assist emergency agencies in any capacity required, contact Jim (250-306-1990) (24/7) if there are marks, gouges or other circumstances that appear out of the ordinary or if you have any concerns or questions.

✓ Information as it becomes known:

Police attending: Name: \_\_\_\_\_ Detachment: \_\_\_\_\_ File: S. 15

9/ Other Emergency agencies on scene: (Ambulance) (Hwy Rescue) (Fire Dept) (PEP) Other: \_\_\_\_\_

7/ Did/are any persons involved receive/ing medical attention: (Yes) (No) Fatal: (Yes) (No)

Total occupants in each vehicle: V#1 1 V#2 \_\_\_\_\_ V#3 \_\_\_\_\_ V#4 \_\_\_\_\_

Tire condition on the vehicle/s involved: V#1 \_\_\_\_\_ V#2 \_\_\_\_\_ V#3 \_\_\_\_\_ V#4 \_\_\_\_\_

Were there any independent witnesses to this collision/incident: (Yes) (No) if yes who: (name & address/phone)

Name: \_\_\_\_\_ Address/Phone: \_\_\_\_\_

Name: \_\_\_\_\_ Address/Phone: \_\_\_\_\_

Name: \_\_\_\_\_ Address/Phone: \_\_\_\_\_

Was any maintenance done during the Collision scene investigation to keep the road safe for the motoring public: (Yes) (No) if yes explain what was done \_\_\_\_\_



P.O. Box 750  
2310 Kirtan Avenue  
Armstrong, BC V0E 1B0

Ensure the scene is clean of all debris, fluid, etc. Ensure the site is safe for the motoring public. Including yourself, have all staff that were on scene prepare a statement of their involvement including times, locations and duties prior to collision occurring.

✓ Information to be completed after scene cleared

What did you do to assist at this collision site: Called Flaggers, MOT, Drive B.C. Set up Detour

Had maintenance been done during your shift at this site: ☒ (No) (Yes) If yes explain: \_\_\_\_\_

Was there a road closure: ☒ (Yes) (No) if yes explain type of closure ☒ (Full) (Partial) and length of time of closure: Power pole Down across the HWY

Were photographs taken: (Yes) (No) if no explain why not: \_\_\_\_\_

Your duties prior to this collision/incident occurring: OFF Duty

Did the weather change during your shift: (yes) ☒ (no) if yes explain how and when: \_\_\_\_\_

Had you been through this site prior to collision/incident occurring: (yes) ☒ (no) if yes explain when: \_\_\_\_\_

What were the road conditions at that time: Dry + Day

What were the weather conditions at that time: +16°C Overcast Smokey

Units/operators working the area of this collision/incident:

Unit: _____	Operator: _____
Unit: _____	Operator: _____
Unit: _____	Operator: _____
Unit: _____	Operator: _____
Unit: _____	Operator: _____

Was there damage to Government property (Yes) ☒ (No) If yes explain: \_\_\_\_\_

Ensure this form is completed on all Motor Vehicle Collisions that have the potential of any civil repercussions or incidents which result in damage to Government property. Ensure all actions and statements of vehicle occupants are documented.

6, 10/ Brief outline of collision/incident circumstances as known: (include involvement of wild or domestic animals, statements and actions of those involved as noticed by yourself, and any other information that you feel is pertinent and relevant)

A Toyota pickup heading south Bound drove off the canyon By Underby Mill hitting a power pole and breaking it off. The pole landed in the middle of the HWY closing it in Both Directions. Fatal.

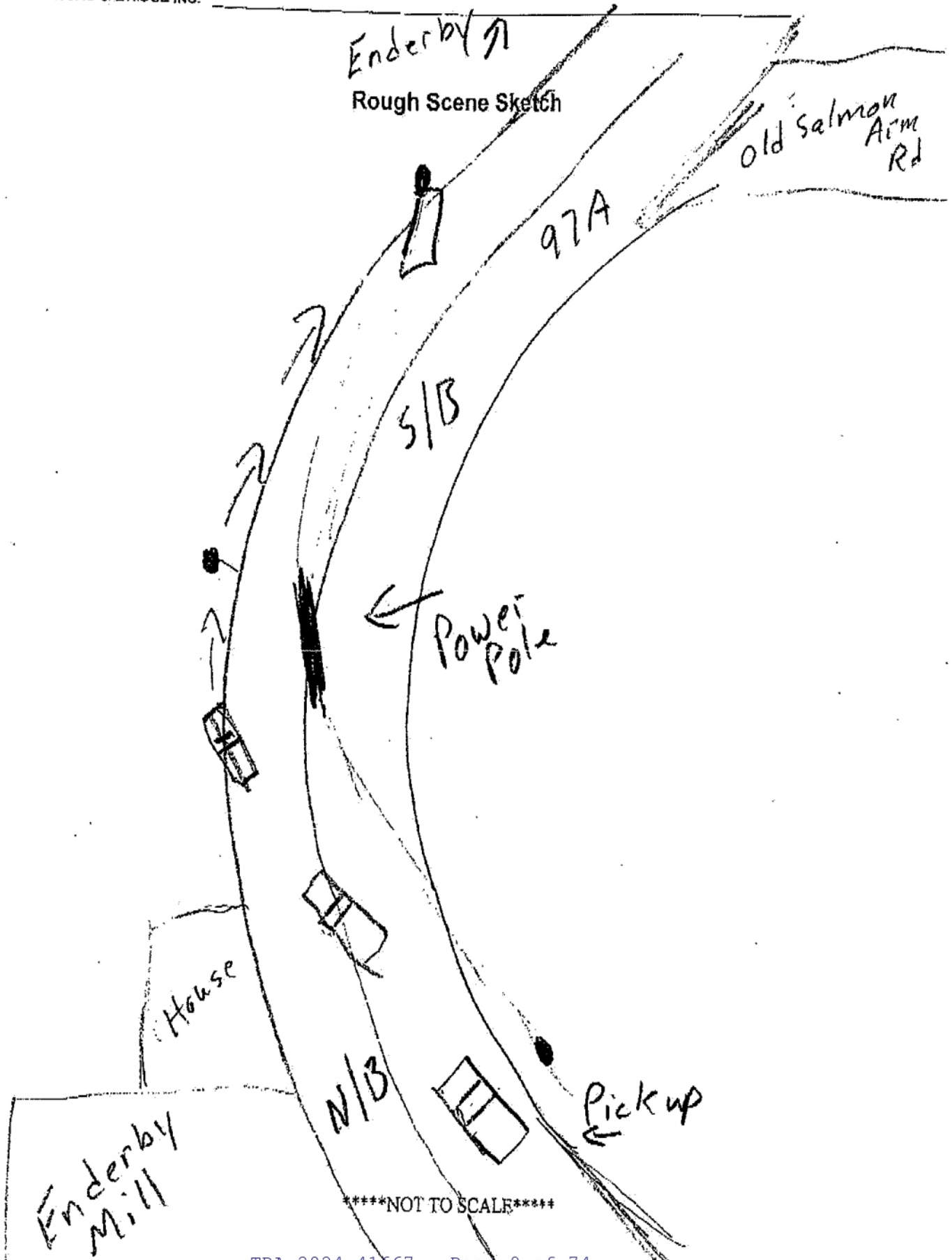
Who completed form: Eldon Robinson Signature: Eldon Robinson

Date: Aug 18/18





P.O. Box 750  
2310 Kilton Avenue  
Armstrong, BC V0E 1B0





P.O. Box 750  
2310 Kilton Avenue  
Armstrong, BC V0E 1B0

## Collision/Incident Investigation Report

CMC: 29A-40443

✓ Immediate information upon arrival:

Date/Time of Collision/Incident: Dec 11/18 16:00  
 3/ Type of Collision/Incident: (MVI) FLOOD LANDSLIDE OTHER:  
 1/ Location of Collision/Incident: Road: 97A at/nr: Riverside Rd  
 I.M.: \_\_\_\_\_ Offset: (start): \_\_\_\_\_ (end): \_\_\_\_\_  
 Time/Date you were apprised of collision/incident: 16:00 Dec 11/18  
 How did you become apprised of Collision/incident: (called) (happen upon) Other - explain: \_\_\_\_\_

11/ Road conditions at the time of your arrival: Slushy Slippery

11/ Weather conditions at the time of your arrival: (snow) (rain) (sunny) (freezing rain) (fog) (cloudy) (mixed snow & rain) Other - explain: Very light.

11/ Air Temperature at time of your arrival: +2°C11/ Road Temperature at time of your arrival: N/ADid any JPW employee witness crash/incident: (Yes) (No) if Yes, who: \_\_\_\_\_Approximate visibility distance at time of your arrival: (meters) (kms)Did you advise RCMP of collision/incident: Yes \_\_\_\_\_ No ✓ Time: \_\_\_\_\_ am/pmWas RCMP on scene at time of arrival Yes RCMP Departure Time 17:30 am/pm (pm)8/ Did you advise MoTI of collision/incident: Yes \_\_\_\_\_ No ✓ Time: \_\_\_\_\_ am/pm Name: \_\_\_\_\_2,4/ Did you update Drive BC of collision/incident: (partial or complete road closure) Yes \_\_\_\_\_ No ✓

Closure details: Approx opening time: \_\_\_\_\_ Confidence: (circle) L M H Next update: (time) \_\_\_\_\_

Detour: \_\_\_\_\_

13/ Flaggers: (circle) on site enroute: ETA: 1 hr

Take pictures and obtain any witness names if possible. If it is a collision assist emergency agencies in any capacity required.

✓ Information as it becomes known:

Police attending: Name: K. Olineck Detachment: Sicomous File: s. 159/ Other Emergency agencies on scene: (Ambulance) (Hwy Rescue) (Fire Dept) (PEP) Other: \_\_\_\_\_7/ Did/are any persons involved receiving medical attention: (Yes) (No) Fatal: (Yes) (No)Total occupants in each vehicle: V#1 1 V#2 \_\_\_\_\_ V#3 \_\_\_\_\_ V#4 \_\_\_\_\_

Tire condition on the vehicle/s involved: V#1 \_\_\_\_\_ V#2 \_\_\_\_\_ V#3 \_\_\_\_\_ V#4 \_\_\_\_\_

Were there any independent witnesses to this collision/incident: (Yes) (No) if yes who: (name & address/phone)

Name: \_\_\_\_\_ Address/Phone: \_\_\_\_\_

Name: \_\_\_\_\_ Address/Phone: \_\_\_\_\_

Name: \_\_\_\_\_ Address/Phone: \_\_\_\_\_

Was any maintenance done during the Collision scene investigation to keep the road safe for the motoring public:

(Yes) (No) if yes explain what was done Yes, Had sand truck come to site and sand also sand up Detour. Riverside Rd.



P.O. Box 750  
2310 Kirton Avenue  
Armstrong, BC V0E 1B0

Ensure the scene is clean of all debris, fluid, etc. Ensure the site is safe for the motoring public. Including yourself, have all JPW staff that were on scene prepare a statement of their involvement including times, locations and duties prior to collision occurring.

✓ Information to be completed after scene cleared

What did you do to assist at this collision site: Set up Detour, Got some traffic turned around and sent to detour, Took pics, Talked to Ken Namisto

Had maintenance been done during your shift at this site: ☒ (No) ☐ (Yes) If yes explain: We were just on shift change.

Was there a road closure: ☒ (Yes) ☐ (No) if yes explain type of closure ☒ (full) ☐ (partial) and length of time of closure: about 2 1/2 hrs.

Were photographs taken: ☒ (Yes) ☐ (No) if no explain why not: \_\_\_\_\_

Your duties prior to this collision/incident occurring: Driving in to start my shift.

Did the weather change during your shift: ☒ (yes) ☐ (no) if yes explain how and when: it stopped snowing (Rain snow mix)

Had you been through this site prior to collision/incident occurring: (yes) ☒ (no) ☐ if yes explain when: \_\_\_\_\_

What were the road conditions at that time: Slushy Slippery

What were the weather conditions at that time: Mix Rain and Snow Very little.

Units/operators working the area of this collision/incident:

Unit: _____	Operator: _____
Unit: _____	Operator: _____
Unit: _____	Operator: _____
Unit: _____	Operator: _____

Was there damage to Government property (Yes) ☒ (No) ☐ If yes explain: \_\_\_\_\_

Ensure this form is completed on all Motor Vehicle Collisions that have the potential of any civil repercussions or incidents which result in damage to Government property. Ensure all actions and statements of vehicle occupants are documented.

6, 10/ Brief outline of collision/incident circumstances as known: (include involvement of wild or domestic animals, statements and actions of those involved as noticed by yourself, and any other information that you feel is pertinent and relevant)

Semi came around a corner and lost control. He was south bound, he ended up in the North Bound ditch with the Trailer blocking both lanes of the Hwy. Tires not that good for winter driving both Truck & Trailer.

Who completed form: Eldon Robinson Signature: Eldon Robinson

Date: Dec 11/18.





*Kirshfeld Rd*

P.O. Box 750  
2310 Kirton Avenue  
Armstrong, BC V0E 1B0

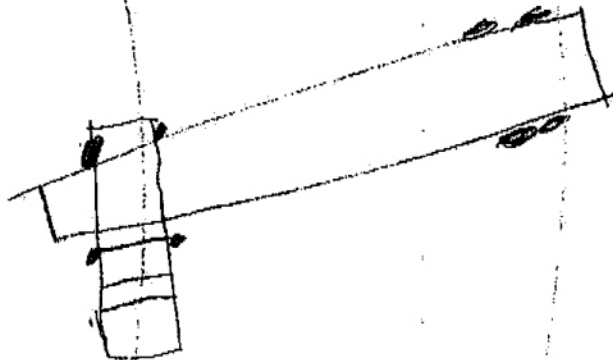
q7A

*Kirshfeld  
Pit*

N/B

S

Rough Scene Sketch



\*\*\*\*\*NOT TO SCALE\*\*\*\*\*

## MoTI 13 Point

Date: June 18, 2020

Time: 0913hrs

Location	Hwy 97A north of Mara Heights Rd
Incident Description	Logging truck rollover. Lost logs. Truck blocking NB lane but logs in the ditch.
Drive BC Comments	Hwy 97A. Vehicle incident at Mara Heights Rd. (3km south of Sicamous). Road closed. Assessment in progress. Next update time Thu June 18 at 11:00 AM
Impact to Traffic	Road closed. No detour.
Opening Time	
Detailed Event	Logging truck rollover. Lost logs. Truck blocking and logs on the hwy
MoTi Personnel On Site	
Incident Responders (RCMP, Ambulance, Fire Rescue, Tow Co.)	RCMP
Site History	
Weather and Conditions	Bare roads. Clear skies.
Maintenance Contractor	AIM ROADS
Traffic Management Contractor	
Major Injuries or Fatality	uk
Comments	

## MoTI 13 Point

Date: June 18, 2020

Time: 1019hrs

Location	Hwy 97A north of Mara Heights Rd
Incident Description	Logging truck rollover. Lost logs. Truck blocking NB lane but logs in the ditch.
Drive BC Comments	Hwy 97A. Vehicle incident at Mara Heights Rd. (3km south of Sicamous). Single Lane Alternating Traffic. Next update time Thu June 18 at 11:00 AM
Impact to Traffic	Single Lane Alternating Traffic
Opening Time	
Detailed Event	Logging truck rollover. Lost logs. Truck blocking and logs on the hwy
MoTi Personnel On Site	
Incident Responders (RCMP, Ambulance, Fire Rescue, Tow Co.)	RCMP
Site History	
Weather and Conditions	Bare roads. Clear skies.
Maintenance Contractor	AIM ROADS
Traffic Management Contractor	
Major Injuries or Fatality	uk
Comments	



# MoTI 13 Point

6-Oct-20

10:30am

Location	BCHwy97A - #8588, Swansea Point Mara
Incident Description	MVI
Drive BC Comments	<p>Vehicle incident</p> <p>Highway 97A, in both directions. Vehicle incident between Hutchison Rd and Davidson Dr (8 km south of Sicamous). Road closed. Assessment in progress. Watch for traffic control. Next update time Tue Oct 6 at 2:00 PM PDT.</p> <p>Audio Comment: No detour at this time.</p> <p>Web Comment: No detour at this time. .</p> <p>Last updated Tue Oct 6 at 10:41 AM PDT</p>
Impact to Traffic	closed both directions
Opening Time	
Detailed Event	
MoTi Personnel On Site	
Incident Responders (RCMP, Ambulance, Fire Rescue, Tow Co.)	RCMP, AIM, Flaggers
Site History	
Weather and Conditions	15°C, Precipitation 1%, Humidity 82%, Wind 3km/h
Maintenance Contractor	AIM ROADS
Traffic Management Contractor	
	Go Traffic (on the way)
Major Injuries or Fatality	fatality

Comments	10:20am Sic#11 S.Phillips: on her way to scene. 10:30am Confirmed to send Go Traffic Control from Sicamous to the scene. 10:35am TMC/John: MVI at Mara Lake South of Hunt Rd, MVI Fatality File# s. 15 . 10:45am S.Phillips Sic#11 on scene confirming road closed in both directions for a minimum of 4 hours. Confirmed fatality at location 4 kms South of Swansea Point Hwy97A. 10:47am S.Phillips email: +16 degrees, vehicles 1 semi and 1 van, 2 fatalities.
----------	---

# MoTI 13 Point

21-Oct-20

17:32PM

Location	Hwy 9a by Fenton Road
Incident Description	MVI
Drive BC Comments	NA
Impact to Traffic	both lanes of traffic are closed
Opening Time	NA
Detailed Event	NA
MoTi Personnel On Site	NA
Incident Responders (RCMP, Ambulance, Fire Rescue, Tow Co.)	Police AIM
Site History	
Weather and Conditions	
Maintenance Contractor	AIM ROADS
Traffic Management Contractor	Go Traffic
Major Injuries or Fatality	
Comments	Go traffic is called

# MoTI 13 Point

21-Oct-20

17:32PM

Location	Hwy 9a by Fenton Road
Incident Description	MVI
Drive BC Comments	UPDATE- 19:47pm Single Lane alternating traffic - Highway 97A. Road is CLOSED due to a collision between Fenton Rd and Grindrod Westside Rd for 5.3 km (9 to 4 km north of Enderby). Starting Wed Oct 21, 2020 at 6:00 PM PDT for the next two hours. All lanes blocked. Downed hydro lines. Next update time Wed Oct 21, 2020 at 8:00 PM PDT.
Impact to Traffic	Single Lane Alternating traffic
Opening Time	NA
Detailed Event	Vehicle hit Power pole and knocked it down onto Hwy97a
MoTi Personnel On Site	NA
Incident Responders (RCMP, Ambulance, Fire Rescue, Tow Co.)	Police, AIM, Hydro Crews, Go Traffic
Site History	
Weather and Conditions	+5 bare roads, overcast
Maintenance Contractor	AIM ROADS
Traffic Management Contractor	Go Traffic
Major Injuries or Fatality	No Injures
Comments	Go traffic is called



## MOTI 13 POINT REPORT

UPDATE # 3

DATE OF INCIDENT (enter YY/MM/DD):	3/Feb/21	TIME OF INCIDENT (24 HR):	03:38:00	HRS
------------------------------------	----------	---------------------------	----------	-----

DATE OF UPDATE (enter YY/MM/DD):	3/Feb/21	TIME OF UPDATE (24 HR):	16:55 PM	HRS
----------------------------------	----------	-------------------------	----------	-----

LOCATION	near 9417 Hwy 97A South of Sicamous along Mara Lake
INCIDENT DESCRIPTION	Semi Rollover
DRIVE BC COMMENTS	<p><b>** WILL BE REMOVED AT 5:30PM**</b> <a href="#">Show details</a></p> <p>Vehicle incidentDraft</p> <p>Highway 97A, in both directions. Vehicle incident between Mara Heights Rd and Sicamous Creek Frtg for 0.3 km (2 km south of Sicamous). Assessment in progress. Watch for traffic control. Emergency vehicles on scene. Single lane alternating traffic. Next update time Wed Feb 3 at 7:00 PM PST.</p> <p>Audio Comment: Detour via Highway 1 Sicamous and Highway 97B Enderby.</p> <p>Web Comment: Detour via Hwy 1 Sicamous and Hwy 97B Enderby.</p> <p>Last updated Wed Feb 3 at 2:30 PM PSTT.</p>
IMPACT TO TRAFFIC	OPENING AT 5:30pm
OPENING TIME	5:30pm
DETAILED EVENT	clean up of hwy will take place once trucks are removed
MOTI PERSONNEL ON SITE	
INCIDENT RESPONDERS (RCMP, AMBULANCE, FIRE RESCUE, TOWING CO.)	RCMP
SITE HISTORY	

WEATHER CONDITIONS	Wet, clear, +1
MAINTENANCE CONTRACTOR	AIM Roads
TRAFFIC MANAGEMENT CONTRACTOR	Go Traffic ETA 0420hrs for set up in Sicamous and Enderby for Detour
MAJOR INJURIES OR FATALITY	Minor injuries
COMMENTS	RCMP File 21-122      2:30pm Sic Patrol: Update - 5pm approx. might be finished unloading material and another hour after that to flip it over. Will call once it is cleared. GPS: 50.7816005, -118.9962934      4:50pm Sic Patrol Update - will be cleared by 5:10pm, remove posts at 5:30pm.

## MOTI 13 POINT REPORT

UPDATE # 4

DATE OF INCIDENT (enter YY/MM/DD):	4/Feb/21	TIME OF INCIDENT (24 HR):	09:54:00PM	HRS
------------------------------------	----------	---------------------------	------------	-----

DATE OF UPDATE (enter YY/MM/DD):	5/Feb/21	TIME OF UPDATE (24 HR):	02:53:00AM	HRS
----------------------------------	----------	-------------------------	------------	-----

LOCATION	Hwy 97A just north of Hamilton Rd
INCIDENT DESCRIPTION	Jack-Knifed Semi blocking all lanes
DRIVE BC COMMENTS	Highway 97A, in both directions. Vehicle incident between Hamilton Rd and Poirier Rd (13 km south of Sicamous). Downed hydro lines. Single lane alternating traffic. Watch for traffic control. Estimated time of re-opening Fri Feb 5 at 5:00 AM PST. Next update time Fri Feb 5 at 5:00 AM PST. Last updated Fri Feb 5 at 2:53 AM PST
IMPACT TO TRAFFIC	Single Lane Alternating Traffic
OPENING TIME	Single Lane Alternating Traffic as of 1am. Full Open Estimated at 5am
DETAILED EVENT	
MOTI PERSONNEL ON SITE	
INCIDENT RESPONDERS (RCMP, AMBULANCE, FIRE RESCUE, TOWING CO.)	RCMP, Bens Towing, BCHydro
SITE HISTORY	
WEATHER CONDITIONS	Snowing, Slushy Slippery
MAINTENANCE CONTRACTOR	AIM Roads
TRAFFIC MANAGEMENT CONTRACTOR	Safety 1st and GO Traffic (Alliance)
MAJOR INJURIES OR FATALITY	no injuries or minor injuries

COMMENTS

BC Hydro is on scene. They need to use the flaggers we called as they couldn't get their flaggers to attend.



## MOTI 13 POINT REPORT

UPDATE # \_\_\_\_\_

DATE OF INCIDENT (enter YY/MM/DD):	6/Feb/21	TIME OF INCIDENT (24 HR):	10:20am	HRS
------------------------------------	----------	---------------------------	---------	-----

DATE OF UPDATE (enter YY/MM/DD):		TIME OF UPDATE (24 HR):		HRS
----------------------------------	--	-------------------------	--	-----

LOCATION	Hwy 97A and Hamilton Road
INCIDENT DESCRIPTION	Multple vehicles
DRIVE BC COMMENTS	Highway 97A, in both directions. Collision between Riverside Rd and Hamilton Rd for 2.0 km (14 to 16 km south of Sicamous). Until Sat Feb 6. Single lane alternating traffic. Next update time Sat Feb 6 at 11:30 AM PST.
IMPACT TO TRAFFIC	Single Lane Alternating
OPENING TIME	NA
DETAILED EVENT	NA
MOTI PERSONNEL ON SITE	NA
INCIDENT RESPONDERS (RCMP, AMBULANCE, FIRE RESCUE, TOWING CO.)	RCMP, Ambulance
SITE HISTORY	
WEATHER CONDITIONS	NA
MAINTENANCE CONTRACTOR	AIM Roads
TRAFFIC MANAGEMENT CONTRACTOR	Go Traffic
MAJOR INJURIES OR FATALITY	NA

COMMENTS	
----------	--

## MOTI 13 POINT REPORT

UPDATE # \_\_\_\_\_

DATE OF INCIDENT (enter YY/MM/DD):	02/24/2021	TIME OF INCIDENT (24 HR):	02/24/2021	HRS2030
------------------------------------	------------	---------------------------	------------	---------

DATE OF UPDATE (enter YY/MM/DD):		TIME OF UPDATE (24 HR):		HRS
----------------------------------	--	-------------------------	--	-----

LOCATION	Hwy 97a and 3rd ave Enderby
INCIDENT DESCRIPTION	single vehicle hit telephone pole in ditch
DRIVE BC COMMENTS	Highway 97A. Downed hydro lines between 1st Ave and King Ave for 0.1 km (Enderby). Until Wed Feb 24. Single lane alternating traffic. Next update time Wed Feb 24 at 10:00 PM
IMPACT TO TRAFFIC	Single lane alternating
OPENING TIME	na
DETAILED EVENT	na
MOTI PERSONNEL ON SITE	na
INCIDENT RESPONDERS (RCMP, AMBULANCE, FIRE RESCUE, TOWING CO.)	RCMP, Fire ,Aim Go traffic
WEATHER CONDITIONS	clear dry +2
MAINTENANCE CONTRACTOR	aim
TRAFFIC MANAGEMENT CONTRACTOR	go traffic
MAJOR INJURIES OR FATALITY	na

COMMENTS



## MOTI 13 POINT REPORT

UPDATE # \_\_\_\_\_

DATE OF INCIDENT (enter YY/MM/DD):	03/21/2021	TIME OF INCIDENT (24 HR):		HRS
------------------------------------	------------	---------------------------	--	-----

DATE OF UPDATE (enter YY/MM/DD):		TIME OF UPDATE (24 HR):	2154	HRS
----------------------------------	--	-------------------------	------	-----

LOCATION	1702 George St, Enderby (Hwy 97A)
INCIDENT DESCRIPTION	MVI RollOver
DRIVE BC COMMENTS	Vehicle incident Highway 97A, in both directions. Vehicle incident between Meadow Cres and Evergreen St (Enderby). Road closed. Assessment in progress. Emergency vehicles on scene. Next update time Sun Mar 21 at 10:30 PM PDT.
IMPACT TO TRAFFIC	Hwy 97A fully closed in both directions
OPENING TIME	TBD
DETAILED EVENT	
MOTI PERSONNEL ON SITE	
INCIDENT RESPONDERS (RCMP, AMBULANCE, FIRE RESCUE, TOWING CO.)	RCMP, Tow
WEATHER CONDITIONS	
MAINTENANCE CONTRACTOR	AIM Roads
TRAFFIC MANAGEMENT CONTRACTOR	
MAJOR INJURIES OR FATALITY	RCMP report injuries, extent unknown

COMMENTS

TMC notified AIM Comms of MVI and HWY97A closure. RCMP did not want assistance. RCMP file <sup>s. 15</sup>. Tow on scene and preparing for recovery at 2154hrs

## MOTI 13 POINT REPORT

UPDATE # \_\_\_\_\_

DATE OF INCIDENT (enter YY/MM/DD):	03/21/2021	TIME OF INCIDENT (24 HR):		HRS
------------------------------------	------------	---------------------------	--	-----

DATE OF UPDATE (enter YY/MM/DD):		TIME OF UPDATE (24 HR):	2245	HRS
----------------------------------	--	-------------------------	------	-----













LOCATION	1702 George St, Enderby (Hwy 97A)
INCIDENT DESCRIPTION	MVI RollOver
DRIVE BC COMMENTS	CLEAR Highway 97A, in both directions. Vehicle incident between Meadow Cres and Evergreen St (Enderby). Road closed. Assessment in progress. Emergency vehicles on scene. Next update time Sun Mar 21 at 10:30 PM PDT.
IMPACT TO TRAFFIC	HWY97A clear and fully open to traffic
OPENING TIME	1045pm
DETAILED EVENT	
MOTI PERSONNEL ON SITE	
INCIDENT RESPONDERS (RCMP, AMBULANCE, FIRE RESCUE, TOWING CO.)	RCMP, Tow
WEATHER CONDITIONS	
MAINTENANCE CONTRACTOR	AIM Roads
TRAFFIC MANAGEMENT CONTRACTOR	
MAJOR INJURIES OR FATALITY	RCMP report injuries, extent unknown




COMMENTS

TMC notified AIM Comms of MVI and HWY97A closure. RCMP did not want assistance. RCMP file <sup>s. 15</sup>. Tow on scene and preparing for recovery at 2154hrs. Damage to NoPosts at GTI/Sutherlands Bakery, but the No Posts are on the parking lot side of the ditch, unclear if ministry or private.















## SA13-13-Point MOTI Report

Information	
	(no label)
	SA13-SICAMOUS
	Saturday, September 23rd 2023, 8:04 AM (PDT -07:00)
Date	
INCIDENT DATE	 September 23, 2023
INCIDENT TIME	 5:00 AM
UPDATE DATE	 September 23, 2023
UPDATE TIME	 8:00 AM
Incident Description	
Detailed Incident Description	 Jack knife semi south of sicamous on 97a
Location Description / GPS	 600mm north of Mara heights
GPS	 50.83017, -118.9966
Impact to traffic	
<input checked="" type="checkbox"/> <input checked="" type="checkbox"/> <input checked="" type="checkbox"/> NA	Traffic Impacted
If Yes - Opening Time	 8:00 AM
Incident Responders	
<input checked="" type="checkbox"/>	RCMP
<input checked="" type="checkbox"/>	AMBULANCE
<input type="checkbox"/>	FIRE RESCUE
<input checked="" type="checkbox"/>	TOW COMPANY
<input type="checkbox"/>	MOTI
<input checked="" type="checkbox"/>	AIM ROADS
<input type="checkbox"/>	OTHER
COMMENTS	 Highway is open
Traffic Control Contractor	

<input type="checkbox"/>	AIM ROADS		
<input type="checkbox"/>	ALLIANCE		
<input type="checkbox"/>	ALL SAFE		
<input checked="" type="checkbox"/>	SAFETY FIRST		
<input type="checkbox"/>	BCW		
<input type="checkbox"/>	OTHER		
Injury or Fatality			
<input type="checkbox"/>	MINOR INJURIES		
<input type="checkbox"/>	MAJOR INJURIES		
<input type="checkbox"/>	FATALITY		
<input type="checkbox"/>	UNKNOWN		
<input checked="" type="checkbox"/>	N/A		
Government Property/Infrastructure Damage			
<input type="checkbox"/>	<input type="checkbox"/>	<input checked="" type="radio"/> NA	DAMAGED
DESCRIPTION OF DAMAGE		= No Response	
Comments			
Signatures			
Kent Kwasny, RF4			
	September 23rd 2023, 8:04 AM (PDT -07:00)		
	50.8301699, -118.9965996		

## SA13 - 13-Point MOTI Report

Information	
	97A near bin wall.
	SA13 - ARMSTRONG
	Sunday, December 3rd 2023, 5:25 PM (PST -08:00)
Date	
INCIDENT DATE	 December 3, 2023
INCIDENT TIME	 5:16 PM
UPDATE DATE	 December 3, 2023
UPDATE TIME	 10:00 PM
Incident Description	
Detailed Incident Description	 Empty logging truck head on with mini van
Location Description / GPS	 97A binwall
GPS	 50.75376, -119.027358
Impact to traffic	
<input checked="" type="checkbox"/> <input type="checkbox"/> <input type="checkbox"/> Traffic Impacted	
If Yes - Opening Time	 5:18 PM
Incident Responders	
<input checked="" type="checkbox"/> RCMP	
<input checked="" type="checkbox"/> AMBULANCE	
<input type="checkbox"/> FIRE RESCUE	
<input checked="" type="checkbox"/> TOW COMPANY	
<input checked="" type="checkbox"/> MOTI	
<input checked="" type="checkbox"/> AIM ROADS	
<input checked="" type="checkbox"/> OTHER	
COMMENTS	 Safty first
Traffic Control Contractor	

<input type="checkbox"/>	AIM ROADS
<input type="checkbox"/>	ALLIANCE
<input type="checkbox"/>	ALL SAFE
<input checked="" type="checkbox"/>	SAFETY FIRST
<input type="checkbox"/>	BCW
<input type="checkbox"/>	OTHER
Injury or Fatality	
<input type="checkbox"/>	MINOR INJURIES
<input checked="" type="checkbox"/>	MAJOR INJURIES
<input checked="" type="checkbox"/>	FATALITY
<input type="checkbox"/>	UNKNOWN
<input type="checkbox"/>	N/A
Government Property/Infrastructure Damage	
<input type="checkbox"/>	<input checked="" type="checkbox"/> <input type="checkbox"/> NA DAMAGED
DESCRIPTION OF DAMAGE <div>No Response</div>	
Yes	<input checked="" type="radio"/> No <input type="radio"/> NA COBRA ELECTRIC
Comments	
<div>Slushy slippery. Zero degree. Logging truck and mini van head on. Pickup whent into the ditch to avoid hitting them</div>	
Additional Photos	
s. 22	
Signatures	

**Dale Shelby, RF3**



 December 3rd 2023, 5:25 PM (PST -08:00)

 50.7541321, -119.0269071

**Dale Albert Ogston, RF3**



 December 3rd 2023, 5:26 PM (PST -08:00)

 50.6991181, -119.0486049



## SA13 - 13-Point MOTI Report

Information	
Mvi	
SA13 - ARMSTRONG	
Wednesday, February 14th 2024, 7:36 PM (PST -08:00)	
Date	
INCIDENT DATE	February 14, 2024
INCIDENT TIME	6:29 PM
UPDATE DATE	February 14, 2024
UPDATE TIME	7:30 PM
Incident Description	
Detailed Incident Description	MVI
Location Description / GPS	97A pullout north of Enderby
GPS	50.565169, -119.147243
Impact to traffic	
Traffic Impacted	
If Yes - Opening Time	7:31 PM
Incident Responders	
RCMP	
AMBULANCE	
FIRE RESCUE	
TOW COMPANY	
MOTI	
AIM ROADS	
OTHER	
COMMENTS	Rear end MVI
Traffic Control Contractor	



Injury or Fatality

- ☒ MINOR INJURIES
- ☐ MAJOR INJURIES
- ☐ FATALITY
- ☒ UNKNOWN
- ☐ N/A

Government Property/Infrastructure Damage

- ☐
- ☐
- ☒ DAMAGED

DESCRIPTION OF DAMAGE

Both vehicles need tow

YesNoNACOBRA ELECTRIC

Comments

Comments

2 vehicle MVI

Additional Photos

s. 22

Signatures

**Kim Bostock**, E01



 February 14th 2024, 7:36 PM (PST -08:00)

 50.5651685, -119.1472433

## SA13 - 13-Point MOTI Report


### Information

-  Hwy 97a /mara bluffs/July 3 2024
-  SA13 - ARMSTRONG
-  Wednesday, July 3rd 2024, 7:40 PM (PDT -07:00)

### Date

INCIDENT DATE	 July 3, 2024
INCIDENT TIME	 5:30 PM
UPDATE DATE	 July 3, 2024
UPDATE TIME	 8:00 PM

### Incident Description

Detailed Incident Description	<p>  Semi with trailer heading NB took corner to fast, trailer fully loaded with plywood tipped over spilling its load. A SB Nissan car narrowly made it past and was struck with the falling plywood damaging front end of car and rear end. No injury.            2nd vehicle was a small truck traveling SB whos front end was struck with the plywood, with front end damage, no injury. 3rd vehicle was a car traveling SB who was behind the small pick up braked and swerved to the right to try and avoid the accident and ran into the spilled over plywood. Front end damage. No injury            The semi truck stayed upright with a load on, the semi trailer is half tipped over with severe damage to trailer and complete loss of load. No injury.         </p> <p>All parties remained on scene and all reporting no personal injury.</p>
-------------------------------	--

Location Description / GPS	 Hwy 97a just NB of address 7315 hwy 97a Grindrod
GPS	 50.647994, -119.08388

### Impact to traffic

☒ ☐ ☐ NA Traffic Impacted

If Yes - Opening Time  No Response

### Incident Responders

<input checked="" type="checkbox"/>	RCMP
<input type="checkbox"/>	AMBULANCE
<input type="checkbox"/>	FIRE RESCUE
<input checked="" type="checkbox"/>	TOW COMPANY
<input type="checkbox"/>	MOTI
<input checked="" type="checkbox"/>	AIM ROADS
<input type="checkbox"/>	OTHER
<div>COMMENTS</div> <div> <div> <div></div> <div>Rcmp first on scene. File #<b>S. 15</b></div> </div> <div> <div></div> <div>Called in Merle from Go traffic universal from vernon to divert traffic away from closure at the enderby grindrod rd hwy 97a intersection.</div> </div> <div> <div></div> <div>Called dean sicamous who called in Craig from universal to divert traffic at the hwy 97a and hwy 1 intersection</div> </div> <div> <div></div> <div>Eagle rock towing taking over site. Heavy wreckers ect.</div> </div> </div>	
<b>Traffic Control Contractor</b>	
<input checked="" type="checkbox"/>	AIM ROADS
<input type="checkbox"/>	ALLIANCE
<input type="checkbox"/>	ALL SAFE
<input type="checkbox"/>	SAFETY FIRST
<input type="checkbox"/>	BCW
<input checked="" type="checkbox"/>	OTHER
<b>Injury or Fatality</b>	
<input type="checkbox"/>	MINOR INJURIES
<input type="checkbox"/>	MAJOR INJURIES
<input type="checkbox"/>	FATALITY
<input type="checkbox"/>	UNKNOWN
<input checked="" type="checkbox"/>	N/A
<b>Government Property/Infrastructure Damage</b>	
<input type="checkbox"/>	<input checked="" type="checkbox"/> <input type="checkbox"/> NA DAMAGED
<div>DESCRIPTION OF DAMAGE</div> <div> <div></div> <div>No Response</div> </div>	
<div>Yes <input checked="" type="radio"/> NA COBRA ELECTRIC</div>	
<b>Comments</b>	

## Additional Photos

s. 22





## Signatures

**Carlie Holman**, *EO1*



July 3rd 2024, 7:40 PM (PDT -07:00)



50.6479935, -119.0838803

A handwritten signature in black ink, consisting of a stylized 'C' followed by a series of loops and a final vertical stroke.



## SA13 - 13-Point MOTI Report

Information	
MVI 97 a	
SIGNS - SA13	
Sunday, July 21st 2024, 7:27 PM (PDT -07:00)	
Date	
INCIDENT DATE	July 21, 2024
INCIDENT TIME	5:23 PM
UPDATE DATE	July 21, 2024
UPDATE TIME	7:24 PM
Incident Description	
Detailed Incident Description	SUV pulled out in front of a truck and camper
Location Description / GPS	97a /97b
GPS	50.564727, -119.146894
Impact to traffic	
Traffic Impacted	
If Yes - Opening Time	7:25 PM
Incident Responders	
RCMP	
AMBULANCE	
FIRE RESCUE	
TOW COMPANY	
MOTI	
AIM ROADS	
OTHER	
COMMENTS	Arrived at accident as it was being cleaned up
Traffic Control Contractor	

<input checked="" type="checkbox"/>	AIM ROADS
<input checked="" type="checkbox"/>	ALLIANCE
<input checked="" type="checkbox"/>	ALL SAFE
<input checked="" type="checkbox"/>	SAFETY FIRST
<input checked="" type="checkbox"/>	BCW
<input checked="" type="checkbox"/>	OTHER
Injury or Fatality	
<input checked="" type="checkbox"/>	MINOR INJURIES
<input checked="" type="checkbox"/>	MAJOR INJURIES
<input checked="" type="checkbox"/>	FATALITY
<input checked="" type="checkbox"/>	UNKNOWN
<input checked="" type="checkbox"/>	N/A
Government Property/Infrastructure Damage	
<input checked="" type="checkbox"/>	<input checked="" type="checkbox"/> <input type="checkbox"/> NA DAMAGED
DESCRIPTION OF DAMAGE <div>No Response</div>	
Yes	<input checked="" type="radio"/> No <input type="radio"/> NA COBRA ELECTRIC
Comments	
Additional Photos	

s. 22

Signatures

Gerald Hansen, *RF2*



 July 21st 2024, 7:27 PM (PDT -07:00)

 50.5647266, -119.1468943

Created Date	Created Time	Event Source ID	Event ID	Event History ID	Updated Date	Updated Time	Latest END_DATE	Latest END_TIME	First 'OPS_ROAD'[NAME]	Latitude (Midpoint)	Longitude (Midpoint)	Headline	'OPS_SEVERITY_TYPE'[DESCRIPTION]	Last DESCRIPTION	Description
2024-07-03	6:26:06 PM	DBC-65813	1977238	5131176	2024-07-03	6:26:06 PM	2024-07-03	7:54:11 PM	Highway 97A	50.651445	-119.0804049	Vehicle Incident	MAJOR	INCIDENT	Highway 97A, in both directions. Vehicle incident between Monks Rd and Riverside Rd for 7.8 km (10 km north of Enderby to 16 km south of Sicamous). Road closed. Next update time Wed Jul 3 at 8:00 PM PDT. Last updated Wed Jul 3 at 6:26 PM PDT. (DBC-65813)
2024-07-03	6:26:06 PM	DBC-65813	1977238	5131231	2024-07-03	7:52:08 PM	2024-07-03	8:56:11 PM	Highway 97A	50.651445	-119.0804049	Vehicle Incident	MAJOR	INCIDENT	Highway 97A, in both directions. Vehicle incident between Monks Rd and Riverside Rd for 7.8 km (10 km north of Enderby to 16 km south of Sicamous). Road closed. Next update time Wed Jul 3 at 9:00 PM PDT. Last updated Wed Jul 3 at 7:52 PM PDT. (DBC-65813)
2024-07-03	6:26:06 PM	DBC-65813	1977238	5131265	2024-07-03	8:54:10 PM	2024-07-03	9:58:11 PM	Highway 97A	50.651445	-119.0804049	Vehicle Incident	MAJOR	INCIDENT	Highway 97A, in both directions. Vehicle incident between Monks Rd and Riverside Rd for 7.8 km (10 km north of Enderby to 16 km south of Sicamous). Road closed. Next update time Wed Jul 3 at 10:00 PM PDT. Last updated Wed Jul 3 at 8:54 PM PDT. (DBC-65813)
2024-07-03	6:26:06 PM	DBC-65813	1977238	5131298	2024-07-03	9:57:18 PM	2024-07-03	10:20:11 PM	Highway 97A	50.651445	-119.0804049	Vehicle Incident	MAJOR	INCIDENT	Highway 97A, in both directions. Vehicle incident between Monks Rd and Riverside Rd for 7.8 km (10 km north of Enderby to 16 km south of Sicamous). Road closed. Next update time Wed Jul 3 at 11:00 PM PDT. Last updated Wed Jul 3 at 9:57 PM PDT. (DBC-65813)
2024-07-03	6:26:06 PM	DBC-65813	1977238	5131310	2024-07-03	10:18:12 PM	2024-07-03	10:40:11 PM	Highway 97A	50.651445	-119.0804049	Vehicle Incident	MAJOR	INCIDENT	Highway 97A, in both directions. Vehicle incident between Monks Rd and Riverside Rd for 7.8 km (10 km north of Enderby to 16 km south of Sicamous). Road closed. Next update time Wed Jul 3 at 11:00 PM PDT. Last updated Wed Jul 3 at 10:18 PM PDT. (DBC-65813)
2024-07-03	6:26:06 PM	DBC-65813	1977238	5131322	2024-07-03	10:39:30 PM	2024-07-03	11:46:11 PM	Highway 97A	50.651445	-119.0804049	Vehicle Incident	MAJOR	INCIDENT	Highway 97A, in both directions. Vehicle incident between Monks Rd and Riverside Rd for 7.8 km (10 km north of Enderby to 16 km south of Sicamous). Road closed. Estimated time of re-opening Thu Jul 4. Next update time Thu Jul 4. Last updated Wed Jul 3 at 10:39 PM PDT. (DBC-65813)
2024-07-03	6:26:06 PM	DBC-65813	1977238	5131366	2024-07-03	11:46:01 PM	2024-07-03	11:58:11 PM	Highway 97A	50.651445	-119.0804049	Vehicle Incident	MAJOR	INCIDENT	Highway 97A, in both directions. Vehicle incident between Monks Rd and Riverside Rd for 7.8 km (10 km north of Enderby to 16 km south of Sicamous). Road closed. Estimated time of re-opening Thu Jul 4. Next update time Thu Jul 4. Last updated Wed Jul 3 at 11:46 PM PDT. (DBC-65813)
2024-07-03	6:26:06 PM	DBC-65813	1977238	5131373	2024-07-03	11:57:53 PM	2024-07-04	12:50:11 AM	Highway 97A	50.651445	-119.0804049	Vehicle Incident	MAJOR	INCIDENT	Highway 97A, in both directions. Vehicle incident between Monks Rd and Riverside Rd for 7.8 km (10 km north of Enderby to 16 km south of Sicamous). Road closed. Next update time Thu Jul 4 at 1:00 AM PDT. Last updated Wed Jul 3 at 11:57 PM PDT. (DBC-65813)
2024-07-03	6:26:06 PM	DBC-65813	1977238	5131402	2024-07-04	12:49:01 AM	2024-07-04	1:52:11 AM	Highway 97A	50.651445	-119.0804049	Vehicle Incident	MAJOR	INCIDENT	Highway 97A, in both directions. Vehicle incident between Monks Rd and Riverside Rd for 7.8 km (10 km north of Enderby to 16 km south of Sicamous). Road closed. Next update time Thu Jul 4 at 2:00 AM PDT. Last updated Thu Jul 4 at 12:49 AM PDT. (DBC-65813)
2024-07-03	6:26:06 PM	DBC-65813	1977238	5131437	2024-07-04	1:51:54 AM	2024-07-04	2:48:11 AM	Highway 97A	50.651445	-119.0804049	Vehicle Incident	MAJOR	INCIDENT	Highway 97A, in both directions. Vehicle incident between Monks Rd and Riverside Rd for 7.8 km (10 km north of Enderby to 16 km south of Sicamous). Road closed. Next update time Thu Jul 4 at 4:00 AM PDT. Last updated Thu Jul 4 at 1:51 AM PDT. (DBC-65813)
2024-07-03	6:26:06 PM	DBC-65813	1977238	5131474	2024-07-04	2:46:48 AM	2024-07-04	2:54:11 AM	Highway 97A	50.651445	-119.0804049	Cleared	MAJOR	INCIDENT	Highway 97A, in both directions. Road cleared between Monks Rd and Riverside Rd for 7.8 km (10 km north of Enderby to 16 km south of Sicamous). Last updated Thu Jul 4 at 2:46 AM PDT. (DBC-65813)
2024-07-03	6:26:06 PM	DBC-65813	1977238	5131478	2024-07-04	2:52:23 AM	2024-07-04	3:08:06 AM	Highway 97A	50.651445	-119.0804049	Cleared	MAJOR	INCIDENT	Highway 97A, in both directions. Road cleared between Monks Rd and Riverside Rd for 7.8 km (10 km north of Enderby to 16 km south of Sicamous). Last updated Thu Jul 4 at 2:52 AM PDT. (DBC-65813)
2024-07-03	6:26:06 PM	DBC-65813	1977238	5131486	2024-07-04	2:52:23 AM			Highway 97A	50.651445	-119.0804049	Cleared	MAJOR	INCIDENT	Highway 97A, in both directions. Road cleared between Monks Rd and Riverside Rd for 7.8 km (10 km north of Enderby to 16 km south of Sicamous). Last updated Thu Jul 4 at 2:52 AM PDT. (DBC-65813)
2024-07-01	2:21:59 PM	DBC-65709	1975569	5129225	2024-07-01	2:21:59 PM	2024-07-01	4:32:11 PM	Highway 97A	50.687682	-119.0455274	Vehicle Incident	MAJOR	INCIDENT	Highway 97A, northbound. Vehicle incident between Robson Rd and Davy Rd (15 km south of Sicamous). Single lane alternating traffic. Watch for traffic control. Expect delays. Next update time Mon Jul 1 at 4:30 PM PDT. Last updated Mon Jul 1 at 2:21 PM PDT. (DBC-65709)
2024-07-01	2:21:59 PM	DBC-65709	1975569	5129311	2024-07-01	4:30:05 PM	2024-07-01	5:16:11 PM	Highway 97A	50.687682	-119.0455274	Vehicle Incident	MAJOR	INCIDENT	Highway 97A, northbound. Vehicle incident between Robson Rd and Davy Rd (15 km south of Sicamous). Single lane alternating traffic. Watch for traffic control. Expect delays. Next update time Mon Jul 1 at 5:30 PM PDT. Last updated Mon Jul 1 at 4:30 PM PDT. (DBC-65709)
2024-07-01	2:21:59 PM	DBC-65709	1975569	5129341	2024-07-01	5:15:40 PM	2024-07-01	7:28:11 PM	Highway 97A	50.687682	-119.0455274	Vehicle Incident	MAJOR	INCIDENT	Highway 97A, northbound. Vehicle incident between Robson Rd and Davy Rd (15 km south of Sicamous). Single lane alternating traffic. Watch for traffic control. Expect delays. Next update time Mon Jul 1 at 6:30 PM PDT. Last updated Mon Jul 1 at 5:15 PM PDT. (DBC-65709)
2024-06-11	6:16:49 PM	DBC-65075	1972643	5119773	2024-06-11	6:16:49 PM	2024-06-11	6:48:11 PM	Highway 97A	50.709724	-119.0357428	Tree on Road	MAJOR	INCIDENT	Highway 97A, in both directions. Tree on road between Seed Rd and Hutchison Rd for 0.3 km (12 km south of Sicamous). Road closed. Next update time Tue Jun 11 at 7:15 PM PDT. Last updated Tue Jun 11 at 6:16 PM PDT. (DBC-65075)
2024-06-11	6:16:49 PM	DBC-65075	1972643	5119775	2024-06-11	6:47:53 PM	2024-06-11	7:04:07 PM	Highway 97A	50.709724	-119.0357428	Cleared	MAJOR	INCIDENT	Highway 97A, in both directions. Road cleared between Seed Rd and Hutchison Rd for 0.3 km (12 km south of Sicamous). Last updated Tue Jun 11 at 6:47 PM PDT. (DBC-65075)
2024-06-11	6:16:49 PM	DBC-65075	1972643	5119777	2024-06-11	6:47:53 PM			Highway 97A	50.709724	-119.0357428	Cleared	MAJOR	INCIDENT	Highway 97A, in both directions. Road cleared between Seed Rd and Hutchison Rd for 0.3 km (12 km south of Sicamous). Last updated Tue Jun 11 at 6:47 PM PDT. (DBC-65075)
2024-02-25	7:48:00 PM	DBC-61025	1928994	5033446	2024-02-25	7:48:00 PM	2024-02-25	10:56:13 PM	Highway 97A	50.687965	-119.0452401	Hydro Lines Down	MAJOR	INCIDENT	Highway 97A, in both directions. Downed hydro lines between Riverside Rd and Hamilton Rd for 2.0 km (14 to 16 km south of Sicamous). Road closed. Detour in effect. Detour available via Highway 97B and Highway 1. Next update time Sun Feb 25 at 11:00 PM PST. Last updated Sun Feb 25 at 7:48 PM PST. (DBC-61025)
2024-02-25	7:48:00 PM	DBC-61025	1928994	5033634	2024-02-25	10:55:28 PM	2024-02-25	11:14:11 PM	Highway 97A	50.687965	-119.0452401	Hydro Lines Down	MAJOR	INCIDENT	Highway 97A, in both directions. Downed hydro lines between Riverside Rd and Hamilton Rd for 2.0 km (14 to 16 km south of Sicamous). Road closed. Detour in effect. Detour available via Highway 97B and Highway 1. Next update time Mon Feb 26 at 12:15 AM PST. Last updated Sun Feb 25 at 10:55 PM PST. (DBC-61025)
2024-02-25	7:48:00 PM	DBC-61025	1928994	5033647	2024-02-25	11:13:41 PM	2024-02-26	12:58:11 AM	Highway 97A	50.687965	-119.0452401	Hydro Lines Down	MAJOR	INCIDENT	Highway 97A, in both directions. Downed hydro lines between Riverside Rd and Hamilton Rd for 2.0 km (14 to 16 km south of Sicamous). Road closed. Detour in effect. Detour available via Highway 97B and Highway 1. Next update time Mon Feb 26 at 1:00 AM PST. Last updated Sun Feb 25 at 11:13 PM PST. (DBC-61025)
2024-02-25	7:48:00 PM	DBC-61025	1928994	5033728	2024-02-26	12:56:47 AM	2024-02-26	1:22:11 AM	Highway 97A	50.687965	-119.0452401	Hydro Lines Down	MAJOR	INCIDENT	Highway 97A, in both directions. Downed hydro lines between Riverside Rd and Hamilton Rd for 2.0 km (14 to 16 km south of Sicamous). Road closed. Detour in effect. Detour available via Highway 97B and Highway 1. Next update time Mon Feb 26 at 2:00 AM PST. Last updated Mon Feb 26 at 12:56 AM PST. (DBC-61025)
2024-02-25	7:48:00 PM	DBC-61025	1928994	5033742	2024-02-26	1:20:11 AM	2024-02-26	1:36:06 AM	Highway 97A	50.687965	-119.0452401	Cleared	MAJOR	INCIDENT	Highway 97A, in both directions. Road cleared between Riverside Rd and Hamilton Rd for 2.0 km (14 to 16 km south of Sicamous). Last updated Mon Feb 26 at 1:20 AM PST. (DBC-61025)
2024-02-25	7:48:00 PM	DBC-61025	1928994	5033750	2024-02-26	1:20:11 AM			Highway 97A	50.687965	-119.0452401	Cleared	MAJOR	INCIDENT	Highway 97A, in both directions. Road cleared between Riverside Rd and Hamilton Rd for 2.0 km (14 to 16 km south of Sicamous). Last updated Mon Feb 26 at 1:20 AM PST. (DBC-61025)
2023-12-03	3:33:44 PM	DBC-58619	1906509	4955133	2023-12-03	3:33:44 PM	2023-12-03	3:52:13 PM	Highway 97A	50.764993	-119.0087119	Vehicle Incident	MAJOR	INCIDENT	Highway 97A. Vehicle incident at Davidson Dr (5 km south of Sicamous). The road is closed. Assessment in progress. No detour available. Next update time Sun Dec 3 at 6:30 PM PST. Last updated Sun Dec 3 at 3:33 PM PST. (DBC-58619)
2023-12-03	3:33:44 PM	DBC-58619	1906509	4955183	2023-12-03	3:50:21 PM	2023-12-03	3:56:13 PM	Highway 97A	50.764993	-119.0087119	Vehicle Incident	MAJOR	INCIDENT	Highway 97A. Vehicle incident at Davidson Dr (5 km south of Sicamous). The road is closed. Assessment in progress. No detour available. Next update time Sun Dec 3 at 7:00 PM PST. Last updated Sun Dec 3 at 3:50 PM PST. (DBC-58619)
2023-12-03	3:33:44 PM	DBC-58619	1906509	4955212	2023-12-03	3:55:58 PM	2023-12-03	4:48:11 PM	Highway 97A	50.764993	-119.0087119	Vehicle Incident	MAJOR	INCIDENT	Highway 97A. Vehicle incident at Davidson Dr (5 km south of Sicamous). The road is closed. Assessment in progress. Detour available via Highway 6. Next update time Sun Dec 3 at 7:00 PM PST. Last updated Sun Dec 3 at 3:55 PM PST. (DBC-58619)
2023-12-03	3:33:44 PM	DBC-58619	1906509	4955306	2023-12-03	4:47:56 PM	2023-12-03	10:10:13 PM	Highway 97A	50.764993	-119.0087119	Vehicle Incident	MAJOR	INCIDENT	Highway 97A, in both directions. Vehicle incident at Davidson Dr (5 km south of Sicamous). The road is closed. Assessment in progress. Detour available via Highway 97B & TCH. Next update time Sun Dec 3 at 10:00 PM PST. Last updated Sun Dec 3 at 4:47 PM PST. (DBC-58619)
2023-12-03	3:33:44 PM	DBC-58619	1906509	4955491	2023-12-03	10:09:20 PM	2023-12-04	12:06:14 AM	Highway 97A	50.764993	-119.0087119	Vehicle Incident	MAJOR	INCIDENT	Highway 97A, in both directions. Vehicle incident at Davidson Dr (5 km south of Sicamous). The road is closed. Assessment in progress. Detour available via Highway 97B & TCH. Next update time Mon Dec 4 at 12:15 AM PST. Last updated Sun Dec 3 at 10:09 PM PST. (DBC-58619)
2023-12-03	3:33:44 PM	DBC-58619	1906509	4955539	2023-12-04	12:06:02 AM	2023-12-04	2:56:13 AM	Highway 97A	50.764993	-119.0087119	Vehicle Incident	MAJOR	INCIDENT	Highway 97A, in both directions. Vehicle incident at Davidson Dr (5 km south of Sicamous). The road is closed. Assessment in progress. Detour available via Highway 97B & TCH. Next update time Mon Dec 4 at 3:00 AM PST. Last updated Mon Dec 4 at 12:06 AM PST. (DBC-58619)
2023-12-03	3:33:44 PM	DBC-58619	1906509	4955564	2023-12-04	2:54:41 AM	2023-12-04	4:54:17 AM	Highway 97A	50.764993	-119.0087119	Vehicle Incident	MAJOR	INCIDENT	Highway 97A, in both directions. Vehicle incident at Davidson Dr (5 km south of Sicamous). The road is closed. Assessment in progress. Detour available via Highway 97B & TCH. Next update time Mon Dec 4 at 5:00 AM PST. Last updated Mon Dec 4 at 2:54 AM PST. (DBC-58619)
2023-12-03	3:33:44 PM	DBC-58619	1906509	4955721	2023-12-04	4:53:11 AM	2023-12-04	5:10:10 AM	Highway 97A	50.764993	-119.0087119	Cleared	MAJOR	INCIDENT	Highway 97A, in both directions. Road cleared at Davidson Dr (5 km south of Sicamous). Last updated Mon Dec 4 at 4:53 AM PST. (DBC-58619)
2023-12-03	3:33:44 PM	DBC-58619	1906509	4955778	2023-12-04	4:53:11 AM			Highway 97A	50.764993	-119.0087119	Cleared	MAJOR	INCIDENT	Highway 97A, in both directions. Road cleared at Davidson Dr (5 km south of Sicamous). Last updated Mon Dec 4 at 4:53 AM PST. (DBC-58619)
2023-09-23	5:06:10 AM	DBC-56623	1869355	4895544	2023-09-23	5:06:10 AM	2023-09-23	5:50:10 AM	Highway 97A	50.786963	-118.9944166	Vehicle Incident	MAJOR	INCIDENT	Highway 97A, in both directions. Vehicle incident between Mara Heights Rd and Sicamous Creek Frtg for 2.4 km (3 to 1 km south of Sicamous). The road is closed. Watch for traffic control. Assessment in progress. Detour not available. Next update time Sat Sep 23 at 7:00 AM PDT. Last updated Sat Sep 23 at 5:06 AM PDT. (DBC-56623)
2023-09-23	5:06:10 AM	DBC-56623	1869355	4895587	2023-09-23	5:49:41 AM	2023-09-23	7:04:10 AM	Highway 97A	50.786963	-118.9944166	Vehicle Incident	MAJOR	INCIDENT	Highway 97A, in both directions. Vehicle incident between Mara Heights Rd and Sicamous Creek Frtg for 2.4 km (3 to 1 km south of Sicamous). The road is closed. Watch for traffic control. Assessment in progress. Detour Hwy 1 and Hwy 97B. Next update time Sat Sep 23 at 8:00 AM PDT. Last updated Sat Sep 23 at 5:49 AM PDT. (DBC-56623)
2023-09-23	5:06:10 AM	DBC-56623	1869355	4895675	2023-09-23	7:03:54 AM	2023-09-23	8:10:11 AM	Highway 97A	50.786963	-118.9944166	Vehicle Incident	MAJOR	INCIDENT	Highway 97A, in both directions. Vehicle incident between Mara Heights Rd and Sicamous Creek Frtg for 2.4 km (3 to 1 km south of Sicamous). Watch for traffic control. Single lane alternating traffic. Next update time Sat Sep 23 at 8:00 AM PDT. Last updated Sat Sep 23 at 7:03 AM PDT. (DBC-56623)



2023-09-23	5:06:10 AM	DBC-56623	1869355	4895746	2023-09-23	8:08:35 AM	2023-09-23	8:24:06 AM	Highway 97A	50.786963	-118.9944166	Cleared	MAJOR	INCIDENT	Highway 97A, in both directions. Road cleared between Mara Heights Rd and Sicamous Creek Frtg for 2.4 km (3 to 1 km south of Sicamous). Last updated Sat Sep 23 at 8:08 AM PDT. (DBC-56623)
2023-09-23	5:06:10 AM	DBC-56623	1869355	4895759	2023-09-23	8:08:35 AM			Highway 97A	50.786963	-118.9944166	Cleared	MAJOR	INCIDENT	Highway 97A, in both directions. Road cleared between Mara Heights Rd and Sicamous Creek Frtg for 2.4 km (3 to 1 km south of Sicamous). Last updated Sat Sep 23 at 8:08 AM PDT. (DBC-56623)
2023-06-26	12:05:24 AM	DBC-53773	1833091	4845856	2023-06-26	12:05:24 AM	2023-06-26	12:12:10 AM	Highway 97A	50.783419	-118.9949743	Vehicle Incident	MAJOR	INCIDENT	Highway 97A, in both directions. Vehicle incident between Mara Heights Rd and Sicamous Creek Frtg (3 km south of Sicamous). Debris on roadway. Road closed. Next update time Mon Jun 26 at 1:30 AM PDT. Last updated Mon Jun 26 at 12:05 AM PDT. (DBC-53773)
2023-06-26	12:05:24 AM	DBC-53773	1833091	4845857	2023-06-26	12:10:43 AM	2023-06-26	12:14:10 AM	Highway 97A	50.756303	-119.0236778	Vehicle Incident	MAJOR	INCIDENT	Highway 97A, in both directions. Vehicle incident between Hutchison Rd and Davidson Dr (6 km south of Sicamous). Debris on roadway. Road closed. Next update time Mon Jun 26 at 1:30 AM PDT. Last updated Mon Jun 26 at 12:10 AM PDT. (DBC-53773)
2023-06-26	12:05:24 AM	DBC-53773	1833091	4845858	2023-06-26	12:12:08 AM	2023-06-26	12:28:05 AM	Highway 97A	50.756303	-119.0236778	Cleared	MAJOR	INCIDENT	Highway 97A, in both directions. Road cleared between Hutchison Rd and Davidson Dr (6 km south of Sicamous). Last updated Mon Jun 26 at 12:12 AM PDT. (DBC-53773)
2023-06-26	12:05:24 AM	DBC-53773	1833091	4845860	2023-06-26	12:12:08 AM			Highway 97A	50.756303	-119.0236778	Cleared	MAJOR	INCIDENT	Highway 97A, in both directions. Road cleared between Hutchison Rd and Davidson Dr (6 km south of Sicamous). Last updated Mon Jun 26 at 12:12 AM PDT. (DBC-53773)
2023-06-19	2:45:51 PM	DBC-53556	1832830	4844744	2023-06-19	2:47:56 PM	2023-06-19	3:02:11 PM	Highway 97A	50.790016	-118.9899019	Police Incident	MAJOR	INCIDENT	Highway 97A, in both directions. Police incident between Mara Lake Rest Area and Sicamous Creek Frtg for 4.1 km (Sicamous). Road closed. Assessment in progress. No detour available. Next update time Mon Jun 19 at 4:00 PM PDT. Last updated Mon Jun 19 at 2:47 PM PDT. (DBC-53556)
2023-06-19	2:45:51 PM	DBC-53556	1832830	4844750	2023-06-19	3:00:47 PM	2023-06-19	3:16:06 PM	Highway 97A	50.790016	-118.9899019	Cleared	MAJOR	INCIDENT	Highway 97A, in both directions. Road cleared between Mara Lake Rest Area and Sicamous Creek Frtg for 4.1 km (Sicamous). Last updated Mon Jun 19 at 3:00 PM PDT. (DBC-53556)
2023-06-19	2:45:51 PM	DBC-53556	1832830	4844754	2023-06-19	3:00:47 PM	2023-06-19	3:22:06 PM	Highway 97A	50.790016	-118.9899019	Cleared	MAJOR	INCIDENT	Highway 97A, in both directions. Road cleared between Mara Lake Rest Area and Sicamous Creek Frtg for 4.1 km (Sicamous). Last updated Mon Jun 19 at 3:00 PM PDT. (DBC-53556)
2023-06-19	2:45:51 PM	DBC-53556	1832830	4844755	2023-06-19	3:00:47 PM	2023-06-19	3:22:10 PM	Highway 97A	50.790016	-118.9899019	Cleared	MAJOR	INCIDENT	Highway 97A, in both directions. Road cleared between Mara Lake Rest Area and Sicamous Creek Frtg for 4.1 km (Sicamous). Last updated Mon Jun 19 at 3:00 PM PDT. (DBC-53556)
2023-06-19	2:45:51 PM	DBC-53556	1832830	4844756	2023-06-19	3:20:33 PM	2023-06-19	3:36:06 PM	Highway 97A	50.790016	-118.9899019	Cleared	MAJOR	INCIDENT	Highway 97A, in both directions. Road cleared between Mara Lake Rest Area and Sicamous Creek Frtg for 4.1 km (Sicamous). Last updated Mon Jun 19 at 3:20 PM PDT. (DBC-53556)
2023-06-19	2:45:51 PM	DBC-53556	1832830	4844766	2023-06-19	3:20:33 PM			Highway 97A	50.790016	-118.9899019	Cleared	MAJOR	INCIDENT	Highway 97A, in both directions. Road cleared between Mara Lake Rest Area and Sicamous Creek Frtg for 4.1 km (Sicamous). Last updated Mon Jun 19 at 3:20 PM PDT. (DBC-53556)
2022-12-26	9:49:47 AM	DBC-47848	1804203	4744715	2022-12-26	9:49:47 AM	2022-12-26	4:42:14 PM	Highway 97A	50.599770	-119.153298	Travel advisory	MAJOR	INCIDENT	Highway 97A, in both directions. Travel advisory in effect between the start of Highway 97A and Paradise Ave for 64.9 km (26 km south of Enderby to Sicamous). Watch for freezing rain. Avoid non-essential travel. Next update time Mon Dec 26 at 4:00 PM PST. Last updated Mon Dec 26 at 9:49 AM PST. (DBC-47848)
2022-12-26	9:49:47 AM	DBC-47848	1804203	4745033	2022-12-26	4:41:58 PM	2022-12-27	8:48:12 AM	Highway 97A	50.599770	-119.153298	Travel advisory	MAJOR	INCIDENT	Highway 97A, in both directions. Travel advisory in effect between the start of Highway 97A and Paradise Ave for 64.9 km (26 km south of Enderby to Sicamous). Watch for freezing rain. Avoid non-essential travel. Next update time Tue Dec 27 at 10:00 AM PST. Last updated Mon Dec 26 at 4:41 PM PST. (DBC-47848)
2022-12-26	9:49:47 AM	DBC-47848	1804203	4745953	2022-12-27	8:46:59 AM	2022-12-27	9:02:07 AM	Highway 97A	50.599770	-119.153298	Cleared	MAJOR	INCIDENT	Highway 97A, in both directions. Road cleared between the start of Highway 97A and Paradise Ave for 64.9 km (26 km south of Enderby to Sicamous). Last updated Tue Dec 27 at 8:46 AM PST. (DBC-47848)
2022-12-26	9:49:47 AM	DBC-47848	1804203	4745958	2022-12-27	8:46:59 AM			Highway 97A	50.599770	-119.153298	Cleared	MAJOR	INCIDENT	Highway 97A, in both directions. Road cleared between the start of Highway 97A and Paradise Ave for 64.9 km (26 km south of Enderby to Sicamous). Last updated Tue Dec 27 at 8:46 AM PST. (DBC-47848)
2022-05-26	1:54:09 PM	DBC-41498	1759952	4613200	2022-05-26	1:54:09 PM	2022-05-26	2:00:11 PM	Highway 97A	50.563636	-119.1458816	Electrical Maintenance	MAJOR	CONSTRUCTION	Highway 97A, northbound. Electrical maintenance planned between Meadow Cres and Brickyard Rd for 1.6 km (Enderby). Starting Fri May 27 at 8:00 AM PDT until Fri Jun 3 at 3:00 PM PDT. Next update time Fri Jun 3. Last updated Thu May 26 at 1:54 PM PDT. (DBC-41498)
2022-05-26	1:54:09 PM	DBC-41498	1759952	4613211	2022-05-26	1:58:42 PM	2022-05-26	2:38:12 PM	Highway 97A	50.563636	-119.1458816	Electrical Maintenance	MAJOR	CONSTRUCTION	Highway 97A, northbound. Electrical maintenance planned between Meadow Cres and Brickyard Rd for 1.6 km (Enderby). Starting Fri May 27 at 8:00 AM PDT until Fri Jun 3 at 3:00 PM PDT. From 8:00 AM to 3:00 PM PDT on Tuesday, Wednesday, Thursday and Friday. Next update time Fri Jun 3. Last updated Thu May 26 at 1:58 PM PDT. (DBC-41498)
2022-05-05	3:24:13 PM	DBC-40707	1753752	4597027	2022-05-11	7:09:49 AM	2022-05-11	11:00:08 AM	Highway 97A	50.665936	-119.0664463	Rock Slope Stabilization	MAJOR	CONSTRUCTION	Highway 97A, in both directions. Rock slope stabilization between Halksworth Rd and Riverside Rd for 3.9 km (14 km north of Enderby to 16 km south of Sicamous). Until Wed May 11 at 11:00 AM PDT. Wednesday May 11th: Expect up to 2 hour delays. Detour via Highway 97B. Estimated time of re-opening Wed May 11 at 11:00 AM PDT. Next update time Wed May 11 at 11:00 AM PDT. Last updated Wed May 11 at 7:09 AM PDT. (DBC-40707)
2022-05-05	3:24:13 PM	DBC-40707	1753752	4597212	2022-05-11	7:09:49 AM	2022-05-11	11:40:08 AM	Highway 97A	50.665936	-119.0664463	Rock Slope Stabilization	MAJOR	CONSTRUCTION	Highway 97A, in both directions. Rock slope stabilization between Halksworth Rd and Riverside Rd for 3.9 km (14 km north of Enderby to 16 km south of Sicamous). Until Wed May 11 at 11:00 AM PDT. Wednesday May 11th: Expect up to 2 hour delays. Detour via Highway 97B. Estimated time of re-opening Wed May 11 at 11:00 AM PDT. Next update time Wed May 11 at 11:00 AM PDT. Last updated Wed May 11 at 7:09 AM PDT. (DBC-40707)
2022-05-05	3:24:13 PM	DBC-40707	1753752	4597242	2022-05-11	7:09:49 AM	2022-05-11	11:40:11 AM	Highway 97A	50.665936	-119.0664463	Rock Slope Stabilization	MAJOR	CONSTRUCTION	Highway 97A, in both directions. Rock slope stabilization between Halksworth Rd and Riverside Rd for 3.9 km (14 km north of Enderby to 16 km south of Sicamous). Until Wed May 11 at 11:00 AM PDT. Wednesday May 11th: Expect up to 2 hour delays. Detour via Highway 97B. Estimated time of re-opening Wed May 11 at 11:00 AM PDT. Next update time Wed May 11 at 11:00 AM PDT. Last updated Wed May 11 at 7:09 AM PDT. (DBC-40707)
2022-04-21	9:34:24 AM	DBC-40168	1750476	4583905	2022-04-21	9:34:24 AM	2022-04-25	8:32:11 AM	Highway 97A	50.651696	-119.0801649	Rock Slope Stabilization	MAJOR	CONSTRUCTION	Highway 97A, in both directions. Rock slope stabilization planned between Halksworth Rd and Riverside Rd (14 km north of Enderby). Starting Wed Apr 27 at 10:00 AM PDT until Wed Apr 27 at 12:00 PM PDT. Road closure planned. Detour via Highway 97B. Next update time Wed Apr 27 at 12:00 PM PDT. Last updated Thu Apr 21 at 9:34 AM PDT. (DBC-40168)
2022-04-21	9:34:24 AM	DBC-40168	1750476	4584516	2022-04-25	8:31:21 AM	2022-04-27	9:00:10 AM	Highway 97A	50.651696	-119.0801649	Rock Slope Stabilization	MAJOR	CONSTRUCTION	Highway 97A, in both directions. Rock slope stabilization planned between Halksworth Rd and Riverside Rd (14 km north of Enderby). Starting Wed Apr 27 at 9:00 AM PDT until Wed Apr 27 at 11:00 AM PDT. Road closure planned. Detour via Highway 97B. Next update time Wed Apr 27 at 11:00 AM PDT. Last updated Mon Apr 25 at 8:31 AM PDT. (DBC-40168)
2022-04-21	9:34:24 AM	DBC-40168	1750476	4585663	2022-04-27	9:00:00 AM	2022-04-27	11:00:07 AM	Highway 97A	50.651696	-119.0801649	Rock Slope Stabilization	MAJOR	CONSTRUCTION	Highway 97A, in both directions. Rock slope stabilization between Halksworth Rd and Riverside Rd (14 km north of Enderby). Until Wed Apr 27 at 11:00 AM PDT. Road closed. Detour via Highway 97B. Next update time Wed Apr 27 at 11:00 AM PDT. Last updated Mon Apr 25 at 8:31 AM PDT. (DBC-40168)
2022-04-21	9:34:24 AM	DBC-40168	1750476	4585743	2022-04-27	9:00:00 AM			Highway 97A	50.651696	-119.0801649	Rock Slope Stabilization	MAJOR	CONSTRUCTION	Highway 97A, in both directions. Rock slope stabilization between Halksworth Rd and Riverside Rd (14 km north of Enderby). Until Wed Apr 27 at 11:00 AM PDT. Road closed. Detour via Highway 97B. Next update time Wed Apr 27 at 11:00 AM PDT. Last updated Mon Apr 25 at 8:31 AM PDT. (DBC-40168)
2022-02-15	8:38:44 PM	DBC-38177	1738150	4548110	2022-02-15	8:38:44 PM	2022-02-15	9:08:11 PM	Highway 97A	50.808151	-118.9714317	Hydro Lines Down	MAJOR	INCIDENT	Highway 97A, in both directions. Downed hydro lines between Graham Rd and Mann Rd for 0.2 km (Sicamous). Assessment in progress. Emergency vehicles on scene. All lanes blocked. Next update time Tue Feb 15 at 9:15 PM PST. Last updated Tue Feb 15 at 8:38 PM PST. (DBC-38177)
2022-02-15	8:38:44 PM	DBC-38177	1738150	4548113	2022-02-15	9:06:49 PM	2022-02-15	9:10:11 PM	Highway 97A	50.808151	-118.9714317	Hydro Lines Down	MAJOR	INCIDENT	Highway 97A, in both directions. Downed hydro lines between Graham Rd and Mann Rd for 0.2 km (Sicamous). Assessment in progress. Emergency vehicles on scene. All lanes blocked. Next update time Tue Feb 15 at 9:30 PM PST. Last updated Tue Feb 15 at 9:06 PM PST. (DBC-38177)
2022-02-15	8:38:44 PM	DBC-38177	1738150	4548114	2022-02-15	9:08:55 PM	2022-02-15	9:24:07 PM	Highway 97A	50.808151	-118.9714317	Cleared	MAJOR	INCIDENT	Highway 97A, in both directions. Road cleared between Graham Rd and Mann Rd for 0.2 km (Sicamous). Last updated Tue Feb 15 at 9:08 PM PST. (DBC-38177)
2022-02-15	8:38:44 PM	DBC-38177	1738150	4548115	2022-02-15	9:08:55 PM			Highway 97A	50.808151	-118.9714317	Cleared	MAJOR	INCIDENT	Highway 97A, in both directions. Road cleared between Graham Rd and Mann Rd for 0.2 km (Sicamous). Last updated Tue Feb 15 at 9:08 PM PST. (DBC-38177)
2022-01-04	1:27:29 PM	DBC-36708	1723191	4497906	2022-01-04	1:27:29 PM	2022-01-04	3:38:13 PM	Highway 97A	50.577237	-119.1519522	Vehicle Incident	MAJOR	INCIDENT	Highway 97A, in both directions. Vehicle incident between Old Salmon Arm Rd and Fenton Rd (2 km north of Enderby). Single lane alternating traffic. Watch for traffic control. Next update time Tue Jan 4 at 4:00 PM PST. Last updated Tue Jan 4 at 1:27 PM PST. (DBC-36708)
2022-01-04	1:27:29 PM	DBC-36708	1723191	4498042	2022-01-04	3:36:22 PM	2022-01-04	5:54:13 PM	Highway 97A	50.577237	-119.1519522	Vehicle Incident	MAJOR	INCIDENT	Highway 97A, in both directions. Vehicle incident between Old Salmon Arm Rd and Fenton Rd (2 km north of Enderby). Single lane alternating traffic. Watch for traffic control. Next update time Tue Jan 4 at 7:00 PM PST. Last updated Tue Jan 4 at 3:36 PM PST. (DBC-36708)
2022-01-04	1:27:29 PM	DBC-36708	1723191	4498192	2022-01-04	5:52:30 PM	2022-01-04	6:08:08 PM	Highway 97A	50.577237	-119.1519522	Cleared	MAJOR	INCIDENT	Highway 97A, in both directions. Road cleared between Old Salmon Arm Rd and Fenton Rd (2 km north of Enderby). Last updated Tue Jan 4 at 5:52 PM PST. (DBC-36708)
2022-01-04	1:27:29 PM	DBC-36708	1723191	4498194	2022-01-04	5:52:30 PM			Highway 97A	50.577237	-119.1519522	Cleared	MAJOR	INCIDENT	Highway 97A, in both directions. Road cleared between Old Salmon Arm Rd and Fenton Rd (2 km north of Enderby). Last updated Tue Jan 4 at 5:52 PM PST. (DBC-36708)
2021-12-13	3:23:32 PM	DBC-36086	1718165	4471706	2021-12-13	3:23:32 PM	2021-12-13	4:24:09 PM	Highway 97A	50.590754	-119.1548396	Vehicle Incident	MAJOR	INCIDENT	Highway 97A, in both directions. Vehicle incident at Fenton Rd (4 km north of Enderby). Assessment in progress. Road closed. Emergency vehicles on scene. Expect delays. Next update time Mon Dec 13 at 5:00 PM PST. Last updated Mon Dec 13 at 3:23 PM PST. (DBC-36086)
2021-12-13	3:23:32 PM	DBC-36086	1718165	4471787	2021-12-13	4:22:48 PM	2021-12-13	4:38:09 PM	Highway 97A	50.590754	-119.1548396	Cleared	MAJOR	INCIDENT	Highway 97A, in both directions. Road cleared at Fenton Rd (4 km north of Enderby). Last updated Mon Dec 13 at 4:22 PM PST. (DBC-36086)
2021-12-13	3:23:32 PM	DBC-36086	1718165	4471790	2021-12-13	4:22:48 PM			Highway 97A	50.590754	-119.1548396	Cleared	MAJOR	INCIDENT	Highway 97A, in both directions. Road cleared at Fenton Rd (4 km north of Enderby). Last updated Mon Dec 13 at 4:22 PM PST. (DBC-36086)
2021-12-03	11:47:08 PM	DBC-35799	1714527	4460331	2021-12-03	11:47:08 PM	2021-12-03	11:54:10 PM	Highway 97A	50.767397	-119.0066462	Debris on Road	MAJOR	ROAD CONDITION	Highway 97A. There is debris on the road between Davidson Dr and Mara Lake Rest Area for 0.6 km (4 to 5 km south of Sicamous). All lanes blocked. Assessment in progress. Next update time Sat Dec 4. Last updated Fri Dec 3 at 11:47 PM PST. (DBC-35799)
2021-12-03	11:47:08 PM	DBC-35799	1714527	4460332	2021-12-03	11:54:00 PM	2021-12-04	12:26:12 AM	Highway 97A	50.767398	-119.0066454	Debris on Road	MAJOR	ROAD CONDITION	Highway 97A, in both directions. There is debris on the road between Davidson Dr and Mara Lake Rest Area for 0.6 km (4 to 5 km south of Sicamous). Assessment in progress. Lane closures in both directions in effect. Next update time Sat Dec 4. Last updated Fri Dec 3 at 11:54 PM PST. (DBC-35799)
2021-12-03	11:47:08 PM	DBC-35799	1714527	4460336	2021-12-04	12:24:56 AM	2021-12-04	4:52:11 AM	Highway 97A	50.767397	-119.0066462	Debris on Road	MAJOR	ROAD CONDITION	Highway 97A, in both directions. There is debris on the road between Davidson Dr and Mara Lake Rest Area for 0.6 km (4 to 5 km south of Sicamous). Road closed. Assessment in progress. Next update time Sat Dec 4 at 8:00 AM PST. Last updated Sat Dec 4 at 12:24 AM PST. (DBC-35799)



2021-12-03	11:47:08 PM	DBC-35799	1714527	4460461	2021-12-04	4:50:50 AM	2021-12-04	8:16:14 AM	Highway 97A	50.767397	-119.0066462	Rocks on Road	MAJOR	INCIDENT	Highway 97A, in both directions. There are rocks on the road between Davidson Dr and Mara Lake Rest Area for 0.6 km (4 to 5 km south of Sicamous). There is debris on the road. Road closed. Assessment in progress. Next update time Sat Dec 4 at 8:00 AM PST. Last updated Sat Dec 4 at 4:50 AM PST. (DBC-35799)
2021-12-03	11:47:08 PM	DBC-35799	1714527	4460707	2021-12-04	8:15:10 AM	2021-12-04	10:10:13 AM	Highway 97A	50.767397	-119.0066462	Rocks on Road	MAJOR	INCIDENT	Highway 97A, in both directions. There are rocks on the road between Davidson Dr and Mara Lake Rest Area for 0.6 km (4 to 5 km south of Sicamous). There is debris on the road. Road closed. Assessment in progress. Next update time Sat Dec 4 at 10:00 AM PST. Last updated Sat Dec 4 at 8:15 AM PST. (DBC-35799)
2021-12-03	11:47:08 PM	DBC-35799	1714527	4460734	2021-12-04	10:09:45 AM	2021-12-04	12:34:13 PM	Highway 97A	50.767397	-119.0066462	Rocks on Road	MAJOR	INCIDENT	Highway 97A, in both directions. There are rocks on the road between Davidson Dr and Mara Lake Rest Area for 0.6 km (4 to 5 km south of Sicamous). There is debris on the road. Road closed. Assessment in progress. Next update time Sat Dec 4 at 2:00 PM PST. Last updated Sat Dec 4 at 10:09 AM PST. (DBC-35799)
2021-12-03	11:47:08 PM	DBC-35799	1714527	4460779	2021-12-04	12:32:29 PM	2021-12-05	10:20:13 AM	Highway 97A	50.767397	-119.0066462	Rocks on Road	MAJOR	INCIDENT	Highway 97A, in both directions. There are rocks on the road between Davidson Dr and Mara Lake Rest Area for 0.6 km (4 to 5 km south of Sicamous). Road closed. Assessment in progress. Detour in effect. Detour TCH Hwy 1 to BC Hwy 97B for southbound, BC Hwy 97B to TCH Hwy 1 for north and eastbound. Next update time Sun Dec 5 at 10:00 AM PST. Last updated Sat Dec 4 at 12:32 PM PST. (DBC-35799)
2021-12-03	11:47:08 PM	DBC-35799	1714527	4461763	2021-12-05	10:19:54 AM	2021-12-05	11:18:12 AM	Highway 97A	50.767397	-119.0066462	Rocks on Road	MAJOR	INCIDENT	Highway 97A, in both directions. There are rocks on the road between Davidson Dr and Mara Lake Rest Area for 0.6 km (4 to 5 km south of Sicamous). Road closed. Assessment in progress. Detour in effect. Detour TCH Hwy 1 to BC Hwy 97B for southbound, BC Hwy 97B to TCH Hwy 1 for north and eastbound. Next update time Sun Dec 5 at 11:15 AM PST. Last updated Sun Dec 5 at 10:19 AM PST. (DBC-35799)
2021-12-03	11:47:08 PM	DBC-35799	1714527	4461801	2021-12-05	11:17:26 AM	2021-12-05	11:34:08 AM	Highway 97A	50.767397	-119.0066462	Cleared	MAJOR	INCIDENT	Highway 97A, in both directions. Road cleared between Davidson Dr and Mara Lake Rest Area for 0.6 km (4 to 5 km south of Sicamous). Last updated Sun Dec 5 at 11:17 AM PST. (DBC-35799)
2021-12-03	11:47:08 PM	DBC-35799	1714527	4461812	2021-12-05	11:17:26 AM			Highway 97A	50.767397	-119.0066462	Cleared	MAJOR	INCIDENT	Highway 97A, in both directions. Road cleared between Davidson Dr and Mara Lake Rest Area for 0.6 km (4 to 5 km south of Sicamous). Last updated Sun Dec 5 at 11:17 AM PST. (DBC-35799)
2021-11-15	12:36:50 PM	DBC-35159	1697906	4443137	2021-11-15	12:36:50 PM	2021-11-15	4:12:16 PM	Highway 97A	50.807935	-118.9713972	Flooded	MAJOR	INCIDENT	Highway 97A, in both directions. Flooding between Graham Rd and Mervyn Rd (Sicamous). Single lane alternating traffic. Expect delays. Next update time Mon Nov 15 at 6:00 PM PST. Last updated Mon Nov 15 at 12:36 PM PST. (DBC-35159)
2021-11-15	12:36:50 PM	DBC-35159	1697906	4443398	2021-11-15	4:11:56 PM	2021-11-15	4:28:13 PM	Highway 97A	50.807935	-118.9713972	Cleared	MAJOR	INCIDENT	Highway 97A, in both directions. Road cleared between Graham Rd and Mervyn Rd (Sicamous). Last updated Mon Nov 15 at 4:11 PM PST. (DBC-35159)
2021-11-15	12:36:50 PM	DBC-35159	1697906	4443412	2021-11-15	4:11:56 PM			Highway 97A	50.807935	-118.9713972	Cleared	MAJOR	INCIDENT	Highway 97A, in both directions. Road cleared between Graham Rd and Mervyn Rd (Sicamous). Last updated Mon Nov 15 at 4:11 PM PST. (DBC-35159)
2021-11-06	1:14:04 PM	DBC-34878	1696186	4436315	2021-11-06	1:14:04 PM	2021-11-06	1:46:11 PM	Highway 97A	50.577222	-119.1519483	Vehicle Incident	MAJOR	INCIDENT	Highway 97A, in both directions. Vehicle incident between Old Salmon Arm Rd and Fenton Rd (2 km north of Enderby). Assessment in progress. Single lane alternating traffic. Watch for traffic control. Detour not available. Next update time Sat Nov 6 at 3:00 PM PDT. Last updated Sat Nov 6 at 1:14 PM PDT. (DBC-34878)
2021-11-06	1:14:04 PM	DBC-34878	1696186	4436320	2021-11-06	1:46:01 PM	2021-11-06	2:02:08 PM	Highway 97A	50.577222	-119.1519483	Cleared	MAJOR	INCIDENT	Highway 97A, in both directions. Road cleared between Old Salmon Arm Rd and Fenton Rd (2 km north of Enderby). Last updated Sat Nov 6 at 1:46 PM PDT. (DBC-34878)
2021-11-06	1:14:04 PM	DBC-34878	1696186	4436322	2021-11-06	1:46:01 PM			Highway 97A	50.577222	-119.1519483	Cleared	MAJOR	INCIDENT	Highway 97A, in both directions. Road cleared between Old Salmon Arm Rd and Fenton Rd (2 km north of Enderby). Last updated Sat Nov 6 at 1:46 PM PDT. (DBC-34878)
2021-11-02	12:36:35 PM	DBC-34724	1695644	4434390	2021-11-02	12:36:35 PM	2021-11-02	1:26:12 PM	Highway 97A	50.777672	-119.002787	Vehicle Incident	MAJOR	INCIDENT	Highway 97A, in both directions. Vehicle incident between Mara Lake Rest Area and Mara Heights Rd (3 km south of Sicamous). Road closed. Assessment in progress. Emergency vehicles on scene. Detour not available. Next update time Tue Nov 2 at 2:00 PM PDT. Last updated Tue Nov 2 at 12:36 PM PDT. (DBC-34724)
2021-11-02	12:36:35 PM	DBC-34724	1695644	4434409	2021-11-02	1:25:36 PM	2021-11-02	1:42:08 PM	Highway 97A	50.777672	-119.002787	Cleared	MAJOR	INCIDENT	Highway 97A, in both directions. Road cleared between Mara Lake Rest Area and Mara Heights Rd (3 km south of Sicamous). Last updated Tue Nov 2 at 1:25 PM PDT. (DBC-34724)
2021-11-02	12:36:35 PM	DBC-34724	1695644	4434412	2021-11-02	1:25:36 PM			Highway 97A	50.777672	-119.002787	Cleared	MAJOR	INCIDENT	Highway 97A, in both directions. Road cleared between Mara Lake Rest Area and Mara Heights Rd (3 km south of Sicamous). Last updated Tue Nov 2 at 1:25 PM PDT. (DBC-34724)
2021-07-20	11:05:17 AM	DBC-31628	1688118	4406728	2021-07-20	11:05:17 AM	2021-07-20	1:00:34 PM	Highway 97A	50.805158	-118.9710147	Vehicle Incident	MAJOR	INCIDENT	Highway 97A, in both directions. Vehicle incident between Sicamous Creek Frtg and Wolfe Rd (Sicamous). Road closed. Emergency vehicles on scene. Assessment in progress. Estimated time of opening not available. Next update time Tue Jul 20 at 1:00 PM PDT. Last updated Tue Jul 20 at 11:05 AM PDT. (DBC-31628)
2021-07-20	11:05:17 AM	DBC-31628	1688118	4406797	2021-07-20	12:59:14 PM	2021-07-20	1:50:29 PM	Highway 97A	50.805158	-118.9710147	Vehicle Incident	MAJOR	INCIDENT	Highway 97A, in both directions. Vehicle incident between Sicamous Creek Frtg and Wolfe Rd (Sicamous). Road closed. Emergency vehicles on scene. Assessment in progress. Estimated time of opening not available. Next update time Tue Jul 20 at 2:30 PM PDT. Last updated Tue Jul 20 at 12:59 PM PDT. (DBC-31628)
2021-07-20	11:05:17 AM	DBC-31628	1688118	4406826	2021-07-20	1:49:36 PM	2021-07-20	2:48:29 PM	Highway 97A	50.805158	-118.9710147	Vehicle Incident	MAJOR	INCIDENT	Highway 97A, in both directions. Vehicle incident between Sicamous Creek Frtg and Wolfe Rd (Sicamous). Road closed. Emergency vehicles on scene. Assessment in progress. Estimated time of opening not available. Next update time Tue Jul 20 at 3:00 PM PDT. Last updated Tue Jul 20 at 1:49 PM PDT. (DBC-31628)
2021-07-20	11:05:17 AM	DBC-31628	1688118	4406864	2021-07-20	2:47:44 PM	2021-07-20	2:52:29 PM	Highway 97A	50.805158	-118.9710147	Vehicle Incident	MAJOR	INCIDENT	Highway 97A, in both directions. Vehicle incident between Sicamous Creek Frtg and Wolfe Rd (Sicamous). Road closed. Emergency vehicles on scene. Assessment in progress. Estimated time of opening not available. Next update time Tue Jul 20 at 3:30 PM PDT. Last updated Tue Jul 20 at 2:47 PM PDT. (DBC-31628)
2021-07-20	11:05:17 AM	DBC-31628	1688118	4406870	2021-07-20	2:51:30 PM	2021-07-20	4:24:29 PM	Highway 97A	50.805158	-118.9710147	Vehicle Incident	MAJOR	INCIDENT	Highway 97A, in both directions. Vehicle incident between Sicamous Creek Frtg and Wolfe Rd (Sicamous). Road closed. Emergency vehicles on scene. Assessment in progress. Estimated time of opening not available. Next update time Tue Jul 20 at 5:00 PM PDT. Last updated Tue Jul 20 at 2:51 PM PDT. (DBC-31628)
2021-07-20	11:05:17 AM	DBC-31628	1688118	4406941	2021-07-20	4:23:46 PM	2021-07-20	4:26:29 PM	Highway 97A	50.805158	-118.9710147	Vehicle Incident	MAJOR	INCIDENT	Highway 97A, in both directions. Vehicle incident between Sicamous Creek Frtg and Wolfe Rd (Sicamous). Road closed. Emergency vehicles on scene. Assessment in progress. Estimated time of opening not available. Next update time Tue Jul 20 at 6:00 PM PDT. Last updated Tue Jul 20 at 4:23 PM PDT. (DBC-31628)
2021-07-20	11:05:17 AM	DBC-31628	1688118	4406943	2021-07-20	4:24:40 PM	2021-07-20	5:52:31 PM	Highway 97A	50.805158	-118.9710147	Vehicle Incident	MAJOR	INCIDENT	Highway 97A, in both directions. Vehicle incident between Sicamous Creek Frtg and Wolfe Rd (Sicamous). Road closed. Emergency vehicles on scene. Assessment in progress. Estimated time of opening not available. Next update time Tue Jul 20 at 6:00 PM PDT. Last updated Tue Jul 20 at 4:24 PM PDT. (DBC-31628)
2021-07-20	11:05:17 AM	DBC-31628	1688118	4407002	2021-07-20	5:52:20 PM	2021-07-20	7:02:29 PM	Highway 97A	50.805158	-118.9710147	Vehicle Incident	MAJOR	INCIDENT	Highway 97A, in both directions. Vehicle incident between Sicamous Creek Frtg and Wolfe Rd (Sicamous). Road closed. Emergency vehicles on scene. Assessment in progress. Estimated time of opening not available. Next update time Tue Jul 20 at 7:30 PM PDT. Last updated Tue Jul 20 at 5:52 PM PDT. (DBC-31628)
2021-07-20	11:05:17 AM	DBC-31628	1688118	4407051	2021-07-20	7:00:50 PM	2021-07-20	7:56:33 PM	Highway 97A	50.805158	-118.9710147	Vehicle Incident	MAJOR	INCIDENT	Highway 97A, in both directions. Vehicle incident between Sicamous Creek Frtg and Wolfe Rd (Sicamous). Road closed. Emergency vehicles on scene. Assessment in progress. Estimated time of opening not available. Next update time Tue Jul 20 at 8:30 PM PDT. Last updated Tue Jul 20 at 7:00 PM PDT. (DBC-31628)
2021-07-20	11:05:17 AM	DBC-31628	1688118	4407084	2021-07-20	7:55:18 PM	2021-07-20	8:36:30 PM	Highway 97A	50.805158	-118.9710147	Vehicle Incident	MAJOR	INCIDENT	Highway 97A, in both directions. Vehicle incident between Sicamous Creek Frtg and Wolfe Rd (Sicamous). Road closed. Emergency vehicles on scene. Assessment in progress. Estimated time of opening not available. Next update time Wed Jul 21 at 6:00 AM PDT. Last updated Tue Jul 20 at 8:35 PM PDT. (DBC-31628)
2021-07-20	11:05:17 AM	DBC-31628	1688118	4407112	2021-07-20	8:35:30 PM	2021-07-20	8:54:29 PM	Highway 97A	50.805158	-118.9710147	Forest Fire	MAJOR	INCIDENT	Highway 97A, in both directions. Forest fire between Sicamous Creek Frtg and Wolfe Rd (Sicamous). Road closed. Emergency vehicles on scene. Estimated time of opening not available. Next update time Wed Jul 21 at 6:00 AM PDT. Last updated Tue Jul 20 at 8:35 PM PDT. (DBC-31628)
2021-07-20	11:05:17 AM	DBC-31628	1688118	4407124	2021-07-20	8:52:45 PM	2021-07-20	9:08:28 PM	Highway 97A	50.805158	-118.9710147	Cleared	MAJOR	INCIDENT	Highway 97A, in both directions. Road cleared between Sicamous Creek Frtg and Wolfe Rd (Sicamous). Last updated Tue Jul 20 at 8:52 PM PDT. (DBC-31628)
2021-07-20	11:05:17 AM	DBC-31628	1688118	4407132	2021-07-20	8:52:45 PM			Highway 97A	50.805158	-118.9710147	Cleared	MAJOR	INCIDENT	Highway 97A, in both directions. Road cleared between Sicamous Creek Frtg and Wolfe Rd (Sicamous). Last updated Tue Jul 20 at 8:52 PM PDT. (DBC-31628)
2021-07-20	8:52:38 PM	DBC-31648	1688139	4407123	2021-07-20	8:52:38 PM	2021-07-21	6:46:34 AM	Highway 97A	50.695403	-119.0420763	Forest Fire	MAJOR	INCIDENT	Highway 97A. Forest fire between Emery Rd and Sicamous Creek Frtg for 28.2 km (5 km north of Enderby to Sicamous). Road closed. Detour in effect. Detour in effect via BCwy97B. Next update time Wed Jul 21 at 6:30 AM PDT. Last updated Tue Jul 20 at 8:52 PM PDT. (DBC-31648)
2021-07-20	8:52:38 PM	DBC-31648	1688139	4407279	2021-07-21	6:44:52 AM	2021-07-21	9:46:34 AM	Highway 97A	50.695403	-119.0420763	Forest Fire	MAJOR	INCIDENT	Highway 97A. Forest fire between Emery Rd and Sicamous Creek Frtg for 28.2 km (5 km north of Enderby to Sicamous). Road closed. Detour in effect. Detour in effect via BCwy97B. Next update time Wed Jul 21 at 9:30 AM PDT. Last updated Wed Jul 21 at 6:44 AM PDT. (DBC-31648)
2021-07-20	8:52:38 PM	DBC-31648	1688139	4407329	2021-07-21	9:45:33 AM	2021-07-21	10:20:30 AM	Highway 97A	50.695403	-119.0420763	Forest Fire	MAJOR	INCIDENT	Highway 97A. Forest fire between Emery Rd and Sicamous Creek Frtg for 28.2 km (5 km north of Enderby to Sicamous). Road closed. Detour in effect. Detour in effect via BCwy97B. Next update time Wed Jul 21 at 12:30 PM PDT. Last updated Wed Jul 21 at 9:45 AM PDT. (DBC-31648)
2021-07-20	8:52:38 PM	DBC-31648	1688139	4407337	2021-07-21	10:19:49 AM	2021-07-21	5:08:29 PM	Highway 97A	50.695403	-119.0420763	Forest Fire	MAJOR	INCIDENT	Highway 97A. Forest fire between Emery Rd and Sicamous Creek Frtg for 28.2 km (5 km north of Enderby to Sicamous). Road closed. Detour in effect. Detour in effect via BCwy97B. Next update time Wed Jul 21 at 5:00 PM PDT. Last updated Wed Jul 21 at 10:19 AM PDT. (DBC-31648)
2021-07-20	8:52:38 PM	DBC-31648	1688139	4407407	2021-07-21	5:06:54 PM	2021-07-21	8:42:32 PM	Highway 97A	50.695403	-119.0420763	Forest Fire	MAJOR	INCIDENT	Highway 97A. Forest fire between Emery Rd and Sicamous Creek Frtg for 28.2 km (5 km north of Enderby to Sicamous). Road closed. Detour in effect. Detour in effect via BCwy97B. Next update time Wed Jul 21 at 11:00 PM PDT. Last updated Wed Jul 21 at 5:06 PM PDT. (DBC-31648)
2021-07-20	8:52:38 PM	DBC-31648	1688139	4407434	2021-07-21	8:40:59 PM	2021-07-22	6:48:30 AM	Highway 97A	50.695403	-119.0420763	Forest Fire	MAJOR	INCIDENT	Highway 97A. Forest fire between Emery Rd and Sicamous Creek Frtg for 28.2 km (5 km north of Enderby to Sicamous). Road closed. Detour in effect. Detour in effect via BCwy97B. Next update time Thu Jul 22 at 6:00 AM PDT. Last updated Wed Jul 21 at 8:40 PM PDT. (DBC-31648)
2021-07-20	8:52:38 PM	DBC-31648	1688139	4407473	2021-07-22	6:47:49 AM	2021-07-22	6:50:34 AM	Highway 97A	50.695403	-119.0420763	Forest Fire	MAJOR	INCIDENT	Highway 97A. Forest fire between Emery Rd and Sicamous Creek Frtg for 28.2 km (5 km north of Enderby to Sicamous). Road closed. Detour in effect. Detour in effect via BCwy97B. Next update time Thu Jul 22 at 12:00 PM PDT. Last updated Thu Jul 22 at 6:47 AM PDT. (DBC-31648)
2021-07-20	8:52:38 PM	DBC-31648	1688139	4407479	2021-07-22	6:48:41 AM	2021-07-22	12:06:29 PM	Highway 97A	50.695403	-119.0420763	Forest Fire	MAJOR	INCIDENT	Highway 97A. Forest fire between Emery Rd and Sicamous Creek Frtg for 28.2 km (5 km north of Enderby to Sicamous). Road closed. Detour in effect. Detour in effect via Highway 97B. Next update time Thu Jul 22 at 12:00 PM PDT. Last updated Thu Jul 22 at 6:48 AM PDT. (DBC-31648)
2021-07-20	8:52:38 PM	DBC-31648	1688139	4407563	2021-07-22	12:04:31 PM	2021-07-22	6:24:32 PM	Highway 97A	50.695403	-119.0420763	Forest Fire	MAJOR	INCIDENT	Highway 97A. Forest fire between Emery Rd and Sicamous Creek Frtg for 28.2 km (5 km north of Enderby to Sicamous). Road closed. Detour in effect. Detour in effect via Highway 97B. Next update time Thu Jul 22 at 6:30 PM PDT. Last updated Thu Jul 22 at 12:04 PM PDT. (DBC-31648)
2021-07-20	8:52:38 PM	DBC-31648	1688139	4407656	2021-07-22	6:22:27 PM	2021-07-23	6:48:33 AM	Highway 97A	50.695403	-119.0420763	Forest Fire	MAJOR	INCIDENT	Highway 97A. Forest fire between Emery Rd and Sicamous Creek Frtg for 28.2 km (5 km north of Enderby to Sicamous). Road closed. Detour in effect. Detour in effect via Highway 97B. Next update time Fri Jul 23 at 6:30 AM PDT. Last updated Thu Jul 22 at 6:22 PM PDT. (DBC-31648)



2021-07-20	8:52:38 PM	DBC-31648	1688139	4407759	2021-07-23	6:48:03 AM	2021-07-23	11:46:29 AM	Highway 97A	50.695403	-119.0420763	Forest Fire	MAJOR	INCIDENT	Highway 97A, Forest fire between Emery Rd and Sicamous Creek Frtg for 28.2 km (5 km north of Enderby to Sicamous). Road closed. Detour in effect. Detour in effect via Highway 97B. Next update time Fri Jul 23 at 11:30 AM PDT. Last updated Fri Jul 23 at 6:48 AM PDT. (DBC-31648)
2021-07-20	8:52:38 PM	DBC-31648	1688139	4407806	2021-07-23	11:42:35 AM	2021-07-23	4:48:34 PM	Highway 97A	50.695403	-119.0420763	Forest Fire	MAJOR	INCIDENT	Highway 97A, Forest fire between Emery Rd and Sicamous Creek Frtg for 28.2 km (5 km north of Enderby to Sicamous). Road closed. Detour in effect. Detour in effect via Highway 97B. Next update time Fri Jul 23 at 4:30 PM PDT. Last updated Fri Jul 23 at 11:42 AM PDT. (DBC-31648)
2021-07-20	8:52:38 PM	DBC-31648	1688139	4407849	2021-07-23	4:47:55 PM	2021-07-24	7:00:29 AM	Highway 97A	50.695403	-119.0420763	Forest Fire	MAJOR	INCIDENT	Highway 97A, Forest fire between Emery Rd and Sicamous Creek Frtg for 28.2 km (5 km north of Enderby to Sicamous). Road closed. Detour in effect. Detour in effect via Highway 97B. Next update time Sat Jul 24 at 6:30 AM PDT. Last updated Fri Jul 23 at 4:47 PM PDT. (DBC-31648)
2021-07-20	8:52:38 PM	DBC-31648	1688139	4407918	2021-07-24	6:59:33 AM	2021-07-24	5:16:32 PM	Highway 97A	50.695403	-119.0420763	Forest Fire	MAJOR	INCIDENT	Highway 97A, Forest fire between Emery Rd and Sicamous Creek Frtg for 28.2 km (5 km north of Enderby to Sicamous). Road closed. Detour in effect. Detour in effect via Highway 97B. Next update time Sat Jul 24 at 4:30 PM PDT. Last updated Sat Jul 24 at 6:59 AM PDT. (DBC-31648)
2021-07-20	8:52:38 PM	DBC-31648	1688139	4407969	2021-07-24	5:15:27 PM	2021-07-24	7:44:32 PM	Highway 97A	50.695403	-119.0420763	Forest Fire	MAJOR	INCIDENT	Highway 97A, Forest fire between Emery Rd and Sicamous Creek Frtg for 28.2 km (5 km north of Enderby to Sicamous). Road closed. Detour in effect. Detour in effect via Highway 97B. Next update time Sun Jul 25 at 4:30 PM PDT. Last updated Sat Jul 24 at 5:15 PM PDT. (DBC-31648)
2021-07-20	8:52:38 PM	DBC-31648	1688139	4407997	2021-07-24	7:43:52 PM	2021-07-25	4:32:30 PM	Highway 97A	50.695403	-119.0420763	Forest Fire	MAJOR	INCIDENT	Highway 97A, Forest fire between Emery Rd and Sicamous Creek Frtg for 28.2 km (5 km north of Enderby to Sicamous). Road closed. Detour in effect. Detour in effect via Highway 97B. Next update time Sun Jul 25 at 4:30 PM PDT. Last updated Sat Jul 24 at 7:43 PM PDT. (DBC-31648)
2021-07-20	8:52:38 PM	DBC-31648	1688139	4408089	2021-07-25	4:31:33 PM	2021-07-26	6:32:33 AM	Highway 97A	50.695403	-119.0420763	Forest Fire	MAJOR	INCIDENT	Highway 97A, Forest fire between Emery Rd and Sicamous Creek Frtg for 28.2 km (5 km north of Enderby to Sicamous). Road closed. Detour in effect. Detour in effect via Highway 97B. Next update time Mon Jul 26 at 8:00 AM PDT. Last updated Sun Jul 25 at 4:31 PM PDT. (DBC-31648)
2021-07-20	8:52:38 PM	DBC-31648	1688139	4408158	2021-07-26	6:30:53 AM	2021-07-27	8:44:30 AM	Highway 97A	50.695402	-119.0420771	Forest Fire	MAJOR	INCIDENT	Highway 97A, in both directions. Forest fire between Emery Rd and Sicamous Creek Frtg for 28.2 km (5 km north of Enderby to Sicamous). Road closed. Detour in effect. Detour in effect via Highway 97B. Next update time Tue Jul 27 at 8:00 AM PDT. Last updated Mon Jul 26 at 6:30 AM PDT. (DBC-31648)
2021-07-20	8:52:38 PM	DBC-31648	1688139	4409191	2021-07-27	8:43:28 AM	2021-07-28	8:50:32 AM	Highway 97A	50.695403	-119.0420763	Forest Fire	MAJOR	INCIDENT	Highway 97A, in both directions. Forest fire between Emery Rd and Sicamous Creek Frtg for 28.2 km (5 km north of Enderby to Sicamous). Road closed. Detour in effect. Detour in effect via Highway 97B. Next update time Wed Jul 28 at 8:00 AM PDT. Last updated Tue Jul 27 at 8:43 AM PDT. (DBC-31648)
2021-07-20	8:52:38 PM	DBC-31648	1688139	4410217	2021-07-28	8:50:06 AM	2021-07-29	7:00:33 AM	Highway 97A	50.695403	-119.0420763	Forest Fire	MAJOR	INCIDENT	Highway 97A, in both directions. Forest fire between Emery Rd and Sicamous Creek Frtg for 28.2 km (5 km north of Enderby to Sicamous). Road closed. Detour in effect. Detour in effect via Highway 97B. Next update time Thu Jul 29 at 8:00 AM PDT. Last updated Wed Jul 28 at 8:50 AM PDT. (DBC-31648)
2021-07-20	8:52:38 PM	DBC-31648	1688139	4411109	2021-07-29	7:00:02 AM	2021-07-30	7:42:34 AM	Highway 97A	50.695403	-119.0420763	Forest Fire	MAJOR	INCIDENT	Highway 97A, in both directions. Forest fire closure between Emery Rd and Sicamous Creek Frtg for 28.2 km (5 km north of Enderby to Sicamous). Road closed. Detour in effect. Detour in effect via Highway 97B. Next update time Fri Jul 30 at 8:00 AM PDT. Last updated Thu Jul 29 at 7:00 AM PDT. (DBC-31648)
2021-07-20	8:52:38 PM	DBC-31648	1688139	4411908	2021-07-30	7:40:52 AM	2021-07-31	5:36:33 AM	Highway 97A	50.695403	-119.0420763	Forest Fire	MAJOR	INCIDENT	Highway 97A, in both directions. Forest fire closure between Emery Rd and Sicamous Creek Frtg for 28.2 km (5 km north of Enderby to Sicamous). Road closed. Detour in effect. Detour in effect via Highway 97B. Next update time Sat Jul 31 at 8:00 AM PDT. Last updated Fri Jul 30 at 7:40 AM PDT. (DBC-31648)
2021-07-20	8:52:38 PM	DBC-31648	1688139	4412124	2021-07-31	5:36:19 AM	2021-08-01	6:08:32 AM	Highway 97A	50.695403	-119.0420763	Forest Fire	MAJOR	INCIDENT	Highway 97A, in both directions. Forest fire closure between Emery Rd and Sicamous Creek Frtg for 28.2 km (5 km north of Enderby to Sicamous). Road closed. Detour in effect. Detour in effect via Highway 97B. Next update time Sun Aug 1 at 8:00 AM PDT. Last updated Sat Jul 31 at 5:36 AM PDT. (DBC-31648)
2021-07-20	8:52:38 PM	DBC-31648	1688139	4412229	2021-08-01	6:07:36 AM	2021-08-02	8:18:32 AM	Highway 97A	50.695403	-119.0420763	Forest Fire	MAJOR	INCIDENT	Highway 97A, in both directions. Forest fire closure between Emery Rd and Sicamous Creek Frtg for 28.2 km (5 km north of Enderby to Sicamous). Road closed. Detour in effect. Detour in effect via Highway 97B. Next update time Mon Aug 2 at 8:00 AM PDT. Last updated Sun Aug 1 at 6:07 AM PDT. (DBC-31648)
2021-07-20	8:52:38 PM	DBC-31648	1688139	4412379	2021-08-02	8:17:24 AM	2021-08-03	4:56:32 AM	Highway 97A	50.695403	-119.0420763	Forest Fire	MAJOR	INCIDENT	Highway 97A, in both directions. Forest fire closure between Emery Rd and Sicamous Creek Frtg for 28.2 km (5 km north of Enderby to Sicamous). Road closed. Detour in effect. Detour in effect via Highway 97B. Next update time Tue Aug 3 at 8:00 AM PDT. Last updated Mon Aug 2 at 8:17 AM PDT. (DBC-31648)
2021-07-20	8:52:38 PM	DBC-31648	1688139	4412523	2021-08-03	4:55:49 AM	2021-08-04	7:48:31 AM	Highway 97A	50.695403	-119.0420763	Forest Fire	MAJOR	INCIDENT	Highway 97A, in both directions. Forest fire closure between Emery Rd and Sicamous Creek Frtg for 28.2 km (5 km north of Enderby to Sicamous). Road closed. Detour in effect. Detour in effect via Highway 97B. Next update time Wed Aug 4 at 8:00 AM PDT. Last updated Tue Aug 3 at 4:55 AM PDT. (DBC-31648)
2021-07-20	8:52:38 PM	DBC-31648	1688139	4412859	2021-08-04	7:47:17 AM	2021-08-05	8:40:29 AM	Highway 97A	50.695403	-119.0420763	Forest Fire	MAJOR	INCIDENT	Highway 97A, in both directions. Forest fire closure between Emery Rd and Sicamous Creek Frtg for 28.2 km (5 km north of Enderby to Sicamous). Road closed. Detour in effect. Detour in effect via Highway 97B. Next update time Sat Aug 7 at 8:30 AM PDT. Last updated Wed Aug 4 at 7:47 AM PDT. (DBC-31648)
2021-07-20	8:52:38 PM	DBC-31648	1688139	4413038	2021-08-05	8:39:54 AM	2021-08-05	9:14:28 AM	Highway 97A	50.695403	-119.0420763	Forest Fire	MAJOR	INCIDENT	Highway 97A, in both directions. Forest fire closure between Emery Rd and Sicamous Creek Frtg for 28.2 km (5 km north of Enderby to Sicamous). Until Thu Aug 5 at 12:00 PM PDT, Road closed. Detour in effect. Detour in effect via Highway 97B. Next update time Thu Aug 5 at 12:00 PM PDT. Last updated Thu Aug 5 at 8:39 AM PDT. (DBC-31648)
2021-07-20	8:52:38 PM	DBC-31648	1688139	4413041	2021-08-05	9:12:27 AM	2021-08-05	11:00:30 AM	Highway 97A	50.793188	-118.9862176	Travel advisory	MAJOR	INCIDENT	Highway 97A, in both directions. Travel advisory in effect between Mara Heights Rd and Mervyn Rd for 4.3 km (Sicamous). Road is open to traffic. Watch for traffic control. All through traffic cannot stop inside the noted area and must carry on due to conditions. Next update time Thu Aug 5 at 3:00 PM PDT. Last updated Thu Aug 5 at 9:12 AM PDT. (DBC-31648)
2021-07-20	8:52:38 PM	DBC-31648	1688139	4413061	2021-08-05	10:59:32 AM	2021-08-05	3:08:32 PM	Highway 97A	50.793188	-118.9862176	Travel advisory	MAJOR	INCIDENT	Highway 97A, in both directions. Travel advisory in effect between Mara Heights Rd and Mervyn Rd for 4.3 km (Sicamous). Road is open to traffic. Watch for traffic control. All through traffic cannot stop inside the noted area and must carry on due to conditions. Next update time Fri Aug 13 at 3:00 PM PDT. Last updated Thu Aug 5 at 10:59 AM PDT. (DBC-31648)
2021-07-20	8:52:38 PM	DBC-31648	1688139	4413098	2021-08-05	3:06:36 PM	2021-08-09	3:16:31 PM	Highway 97A	50.793188	-118.9862176	Travel advisory	MAJOR	INCIDENT	Highway 97A, in both directions. Travel advisory in effect between Mara Heights Rd and Mervyn Rd for 4.3 km (Sicamous). Road is open to traffic. Watch for traffic control. All through traffic cannot stop inside the noted area and must carry on due to conditions. Next update time Mon Aug 9 at 3:00 PM PDT. Last updated Thu Aug 5 at 3:06 PM PDT. (DBC-31648)
2021-07-20	8:52:38 PM	DBC-31648	1688139	4413805	2021-08-09	3:15:54 PM	2021-08-10	2:02:29 PM	Highway 97A	50.793188	-118.9862176	Travel advisory	MAJOR	INCIDENT	Highway 97A, in both directions. Travel advisory in effect between Mara Heights Rd and Mervyn Rd for 4.3 km (Sicamous). Road is open to traffic. Watch for traffic control. All through traffic cannot stop inside the noted area and must carry on due to conditions. Next update time Tue Aug 10 at 3:00 PM PDT. Last updated Mon Aug 9 at 3:15 PM PDT. (DBC-31648)
2021-07-20	8:52:38 PM	DBC-31648	1688139	4413950	2021-08-10	2:01:34 PM	2021-08-12	9:04:33 AM	Highway 97A	50.793188	-118.9862176	Travel advisory	MAJOR	INCIDENT	Highway 97A, in both directions. Travel advisory in effect between Mara Heights Rd and Mervyn Rd for 4.3 km (Sicamous). Road is open to traffic. Watch for traffic control. All through traffic cannot stop inside the noted area and must carry on due to conditions. Next update time Fri Aug 13 at 3:00 PM PDT. Last updated Tue Aug 10 at 2:01 PM PDT. (DBC-31648)
2021-07-20	8:52:38 PM	DBC-31648	1688139	4414203	2021-08-12	9:03:40 AM	2021-08-16	7:42:32 AM	Highway 97A	50.793188	-118.9862176	Travel advisory	MAJOR	INCIDENT	Highway 97A, in both directions. Travel advisory in effect between Mara Heights Rd and Mervyn Rd for 4.3 km (Sicamous). Road is open to traffic. Watch for traffic control. All through traffic cannot stop inside the noted area and must carry on due to conditions. Next update time Mon Aug 16 at 9:30 AM PDT. Last updated Thu Aug 12 at 9:03 AM PDT. (DBC-31648)
2021-07-20	8:52:38 PM	DBC-31648	1688139	4414893	2021-08-16	7:42:07 AM	2021-08-16	3:28:32 PM	Highway 97A	50.793188	-118.9862176	Travel advisory	MAJOR	INCIDENT	Highway 97A, in both directions. Travel advisory in effect between Mara Heights Rd and Mervyn Rd for 4.3 km (Sicamous). Road is open to traffic. Watch for traffic control. NO Stopping from Mara to Sicamous. Next update time Wed Aug 18 at 9:30 AM PDT. Last updated Mon Aug 16 at 3:26 PM PDT. (DBC-31648)
2021-07-20	8:52:38 PM	DBC-31648	1688139	4415004	2021-08-16	3:26:25 PM	2021-08-18	5:00:33 AM	Highway 97A	50.793188	-118.9862176	Travel advisory	MAJOR	INCIDENT	Highway 97A, in both directions. Travel advisory in effect between Mara Heights Rd and Mervyn Rd for 4.3 km (Sicamous). Road is open to traffic. Watch for traffic control. NO Stopping from Mara to Sicamous. Next update time Wed Aug 25 at 9:30 AM PDT. Last updated Mon Aug 16 at 4:59 AM PDT. (DBC-31648)
2021-07-20	8:52:38 PM	DBC-31648	1688139	4415373	2021-08-18	4:59:20 AM	2021-08-25	9:34:33 AM	Highway 97A	50.793188	-118.9862176	Travel advisory	MAJOR	INCIDENT	Highway 97A, in both directions. Travel advisory in effect between Mara Heights Rd and Mervyn Rd for 4.3 km (Sicamous). Road is open to traffic. Watch for traffic control. NO Stopping from Mara to Sicamous. Next update time Fri Aug 27 at 9:30 AM PDT. Last updated Wed Aug 25 at 9:34 AM PDT. (DBC-31648)
2021-07-20	8:52:38 PM	DBC-31648	1688139	4416499	2021-08-25	9:34:02 AM	2021-08-27	9:56:30 AM	Highway 97A	50.793188	-118.9862176	Travel advisory	MAJOR	INCIDENT	Highway 97A, in both directions. Travel advisory in effect between Mara Heights Rd and Mervyn Rd for 4.3 km (Sicamous). Road is open to traffic. Watch for traffic control. NO Stopping from Mara to Sicamous. Next update time Fri Sep 3 at 9:30 AM PDT. Last updated Fri Aug 27 at 9:56 AM PDT. (DBC-31648)
2021-07-20	8:52:38 PM	DBC-31648	1688139	4416811	2021-08-27	9:56:21 AM	2021-09-03	4:50:33 AM	Highway 97A	50.793188	-118.9862176	Travel advisory	MAJOR	INCIDENT	Highway 97A, in both directions. Travel advisory in effect between Mara Heights Rd and Mervyn Rd for 4.3 km (Sicamous). Road is open to traffic. Watch for traffic control. NO Stopping from Mara to Sicamous. Next update time Wed Sep 8 at 9:30 AM PDT. Last updated Fri Aug 27 at 9:56 AM PDT. (DBC-31648)
2021-07-20	8:52:38 PM	DBC-31648	1688139	4417672	2021-09-03	4:49:23 AM	2021-09-08	10:36:32 AM	Highway 97A	50.793188	-118.9862176	Travel advisory	MAJOR	INCIDENT	Highway 97A, in both directions. Travel advisory in effect between Mara Heights Rd and Mervyn Rd for 4.3 km (Sicamous). Road is open to traffic. Watch for traffic control. NO Stopping from Mara to Sicamous. Next update time Wed Sep 8 at 9:30 AM PDT. Last updated Fri Sep 3 at 4:49 AM PDT. (DBC-31648)
2021-07-20	8:52:38 PM	DBC-31648	1688139	4418335	2021-09-08	10:35:42 AM	2021-09-15	10:04:32 AM	Highway 97A	50.793188	-118.9862176	Travel advisory	MAJOR	INCIDENT	Highway 97A, in both directions. Travel advisory in effect between Mara Heights Rd and Mervyn Rd for 4.3 km (Sicamous). Road is open to traffic. Watch for traffic control. NO Stopping from Mara to Sicamous. Next update time Wed Sep 15 at 9:30 AM PDT. Last updated Wed Sep 8 at 10:35 AM PDT. (DBC-31648)
2021-07-20	8:52:38 PM	DBC-31648	1688139	4423705	2021-09-15	10:02:24 AM	2021-09-16	11:48:32 AM	Highway 97A	50.793188	-118.9862176	Travel advisory	MAJOR	INCIDENT	Highway 97A, in both directions. Travel advisory in effect between Mara Heights Rd and Mervyn Rd for 4.3 km (Sicamous). Road is open to traffic. Watch for traffic control. NO Stopping from Mara to Sicamous. Next update time Thu Sep 16 at 9:30 AM PDT. Last updated Wed Sep 15 at 10:02 AM PDT. (DBC-31648)
2021-07-20	8:52:38 PM	DBC-31648	1688139	4423898	2021-09-16	11:48:10 AM	2021-09-20	10:00:33 AM	Highway 97A	50.793188	-118.9862176	Travel advisory	MAJOR	INCIDENT	Highway 97A, in both directions. Travel advisory in effect between Mara Heights Rd and Mervyn Rd for 4.3 km (Sicamous). Road is open to traffic. Watch for traffic control. NO Stopping from Mara to Sicamous. Next update time Mon Sep 20 at 9:30 AM PDT. Last updated Thu Sep 16 at 11:48 AM PDT. (DBC-31648)
2021-07-20	8:52:38 PM	DBC-31648	1688139	4424478	2021-09-20	9:59:04 AM	2021-09-21	11:48:32 AM	Highway 97A	50.793188	-118.9862176	Travel advisory	MAJOR	INCIDENT	Highway 97A, in both directions. Travel advisory in effect between Mara Heights Rd and Mervyn Rd for 4.3 km (Sicamous). Road is open to traffic. Watch for traffic control. NO Stopping from Mara to Sicamous. Next update time Fri Oct 15 at 9:30 AM PDT. Last updated Mon Sep 20 at 9:59 AM PDT. (DBC-31648)
2021-07-20	8:52:38 PM	DBC-31648	1688139	4424689	2021-09-21	11:47:55 AM	2021-10-15	10:06:32 AM	Highway 97A	50.793188	-118.9862176	Travel advisory	MAJOR	INCIDENT	Highway 97A, in both directions. Travel advisory in effect between Mara Heights Rd and Mervyn Rd for 4.3 km (Sicamous). Road is open to traffic. Watch for traffic control. NO Stopping from Mara to Sicamous due to forest fire activity in the area. Next update time Fri Oct 15 at 9:30 AM PDT. Last updated Tue Sep 21 at 11:47 AM PDT. (DBC-31648)
2021-07-20	8:52:38 PM	DBC-31648	1688139	4429090	2021-10-15	10:04:31 AM	2021-10-15	10:20:28 AM	Highway 97A	50.793188	-118.9862176	Cleared	MAJOR	INCIDENT	Highway 97A, in both directions. Road cleared between Mara Heights Rd and Mervyn Rd for 4.3 km (Sicamous). Last updated Fri Oct 15 at 10:04 AM PDT. (DBC-31648)
2021-07-20	8:52:38 PM	DBC-31648	1688139	4429096	2021-10-15	10:04:31 AM			Highway 97A	50.793188	-118.9862176	Cleared	MAJOR	INCIDENT	Highway 97A, in both directions. Road cleared between Mara Heights Rd and Mervyn Rd for 4.3 km (Sicamous). Last updated Fri Oct 15 at 10:04 AM PDT. (DBC-31648)
2021-06-22	6:38:16 PM	DBC-30785	1685405	4396257	2021-06-22	6:38:16 PM	2021-06-22	7:38:33 PM	Highway 97A	50.612158	-119.1486138	Vehicle Incident	MAJOR	INCIDENT	Highway 97A, in both directions. Vehicle incident at Springbend Rd (6 km north of Enderby). Assessment in progress. Road closed. Detour in effect. Detour via Highway 97B and Highway 1. Watch for flagging personnel. Next update time Tue Jun 22 at 8:00 PM PDT. Last updated Tue Jun 22 at 6:38 PM PDT. (DBC-30785)
2021-06-22	6:38:16 PM	DBC-30785	1685405	4396274	2021-06-22	7:38:04 PM	2021-06-22	9:18:32 PM	Highway 97A	50.612158	-119.1486138	Vehicle Incident	MAJOR	INCIDENT	Highway 97A, in both directions. Vehicle incident at Springbend Rd (6 km north of Enderby). Assessment in progress. Road closed. Detour in effect. Detour via Highway 97B and Highway 1. Watch for flagging personnel. Next update time Tue Jun 22 at 10:00 PM PDT. Last updated Tue Jun 22 at 7:38 PM PDT. (DBC-30785)







2021-02-03	5:36:25 AM	DBC-25912	1670118	4307511	2021-02-03	8:42:42 AM	2021-02-03	9:16:10 AM	Highway 97A	50.834634	-118.980149	Vehicle Incident	MAJOR	INCIDENT	Highway 97A, in both directions. Vehicle incident between Park Frtg and the end of Highway 97A for 0.9 km (Sicamous). Detour in effect. All lanes blocked. Detour via Main Street And Eagle Passway. Next update time Wed Feb 3 at 9:30 AM PST. Last updated Wed Feb 3 at 8:42 AM PST. (DBC-25912)
2021-02-03	5:36:25 AM	DBC-25912	1670118	4307529	2021-02-03	9:15:37 AM	2021-02-03	9:54:10 AM	Highway 97A	50.834634	-118.980149	Vehicle Incident	MAJOR	INCIDENT	Highway 97A, in both directions. Vehicle incident between Park Frtg and the end of Highway 97A for 0.9 km (Sicamous). Detour in effect. All lanes blocked. Detour via Main Street And Eagle Passway. Next update time Wed Feb 3 at 10:30 AM PST. Last updated Wed Feb 3 at 9:15 AM PST. (DBC-25912)
2021-02-03	5:36:25 AM	DBC-25912	1670118	4307543	2021-02-03	9:53:54 AM	2021-02-03	10:32:10 AM	Highway 97A	50.834634	-118.980149	Cleared	MAJOR	INCIDENT	Highway 97A, in both directions. Road cleared between Park Frtg and the end of Highway 97A for 0.9 km (Sicamous). Last updated Wed Feb 3 at 9:53 AM PST. (DBC-25912)
2021-02-03	5:36:25 AM	DBC-25912	1670118	4307544	2021-02-03	9:53:54 AM			Highway 97A	50.834634	-118.980149	Cleared	MAJOR	INCIDENT	Highway 97A, in both directions. Road cleared between Park Frtg and the end of Highway 97A for 0.9 km (Sicamous). Last updated Wed Feb 3 at 9:53 AM PST. (DBC-25912)
2021-02-02	9:29:54 AM	DBC-25883	1669932	4306246	2021-02-02	9:29:54 AM	2021-02-02	10:30:11 AM	Highway 97A	50.612158	-119.1486138	Vehicle Incident	MAJOR	INCIDENT	Highway 97A, in both directions. Vehicle incident at Springbend Rd (6 km north of Enderby). Road closed. Assessment in progress. Detour in effect. Watch for traffic control. Detour via Enderby Grindrod Road or Highway 97 B. Next update time Tue Feb 2 at 10:45 AM PST. Last updated Tue Feb 2 at 9:29 AM PST. (DBC-25883)
2021-02-02	9:29:54 AM	DBC-25883	1669932	4306298	2021-02-02	10:29:03 AM	2021-02-02	1:16:11 PM	Highway 97A	50.612158	-119.1486138	Vehicle Incident	MAJOR	INCIDENT	Highway 97A, in both directions. Vehicle incident at Springbend Rd (6 km north of Enderby). Road closed. Assessment in progress. Detour in effect. Watch for traffic control. Detour via Enderby Grindrod Road or Highway 97B. Next update time Tue Feb 2 at 2:00 PM PST. Last updated Tue Feb 2 at 10:29 AM PST. (DBC-25883)
2021-02-02	9:29:54 AM	DBC-25883	1669932	4306463	2021-02-02	1:15:25 PM	2021-02-02	3:12:11 PM	Highway 97A	50.612158	-119.1486138	Vehicle Incident	MAJOR	INCIDENT	Highway 97A, in both directions. Vehicle incident at Springbend Rd (6 km north of Enderby). Road closed. Assessment in progress. Detour in effect. Watch for traffic control. Detour via Enderby Grindrod Road or Highway 97B. Next update time Tue Feb 2 at 4:00 PM PST. Last updated Tue Feb 2 at 1:15 PM PST. (DBC-25883)
2021-02-02	9:29:54 AM	DBC-25883	1669932	4306557	2021-02-02	3:10:47 PM	2021-02-02	6:56:10 PM	Highway 97A	50.612158	-119.1486138	Vehicle Incident	MAJOR	INCIDENT	Highway 97A, in both directions. Vehicle incident at Springbend Rd (6 km north of Enderby). Road closed. Assessment in progress. Detour in effect. Watch for traffic control. Detour via Enderby Grindrod Road or Highway 97B. Next update time Tue Feb 2 at 8:00 PM PST. Last updated Tue Feb 2 at 3:10 PM PST. (DBC-25883)
2021-02-02	9:29:54 AM	DBC-25883	1669932	4306785	2021-02-02	6:54:10 PM	2021-02-02	9:16:10 PM	Highway 97A	50.612158	-119.1486138	Vehicle Incident	MAJOR	INCIDENT	Highway 97A, in both directions. Vehicle incident at Springbend Rd (6 km north of Enderby). Road closed. Assessment in progress. Detour in effect. Watch for traffic control. Detour via Enderby Grindrod Road or Highway 97B. Next update time Tue Feb 2 at 9:30 PM PST. Last updated Tue Feb 2 at 6:54 PM PST. (DBC-25883)
2021-02-02	9:29:54 AM	DBC-25883	1669932	4306854	2021-02-02	9:15:56 PM	2021-02-02	9:32:09 PM	Highway 97A	50.612158	-119.1486138	Cleared	MAJOR	INCIDENT	Highway 97A, in both directions. Road cleared at Springbend Rd (6 km north of Enderby). Last updated Tue Feb 2 at 9:15 PM PST. (DBC-25883)
2021-02-02	9:29:54 AM	DBC-25883	1669932	4306860	2021-02-02	9:15:56 PM			Highway 97A	50.612158	-119.1486138	Cleared	MAJOR	INCIDENT	Highway 97A, in both directions. Road cleared at Springbend Rd (6 km north of Enderby). Last updated Tue Feb 2 at 9:15 PM PST. (DBC-25883)
2021-01-04	11:20:52 AM	DBC-25081	1664414	4281397	2021-01-04	11:20:52 AM	2021-01-04	1:04:10 PM	Highway 97A	50.837481	-118.9770547	Vehicle Incident	MAJOR	INCIDENT	Highway 97A, in both directions. Vehicle incident at Main St (Sicamous). Road closed. Assessment in progress. Detour in effect. Incident is in the traffic circle. Detour is available via Main Street and Eagle Pass Way. Estimated time of re-opening Mon Jan 4 at 1:00 PM PST. Next update time Mon Jan 4 at 1:00 PM PST. Last updated Mon Jan 4 at 1:03 PM PST. (DBC-25081)
2021-01-04	11:20:52 AM	DBC-25081	1664414	4281448	2021-01-04	1:03:20 PM	2021-01-04	1:26:11 PM	Highway 97A	50.837481	-118.9770547	Vehicle Incident	MAJOR	INCIDENT	Highway 97A, in both directions. Vehicle incident at Main St (Sicamous). Road closed. Assessment in progress. Detour in effect. Incident is in the traffic circle. Detour is available via Main Street and Eagle Pass Way. Estimated time of re-opening Mon Jan 4 at 1:30 PM PST. Next update time Mon Jan 4 at 1:30 PM PST. Last updated Mon Jan 4 at 1:03 PM PST. (DBC-25081)
2021-01-04	11:20:52 AM	DBC-25081	1664414	4281451	2021-01-04	1:25:00 PM	2021-01-04	1:42:10 PM	Highway 97A	50.837481	-118.9770547	Cleared	MAJOR	INCIDENT	Highway 97A, in both directions. Road cleared at Main St (Sicamous). Last updated Mon Jan 4 at 1:25 PM PST. (DBC-25081)
2021-01-04	11:20:52 AM	DBC-25081	1664414	4281454	2021-01-04	1:25:00 PM			Highway 97A	50.837481	-118.9770547	Cleared	MAJOR	INCIDENT	Highway 97A, in both directions. Road cleared at Main St (Sicamous). Last updated Mon Jan 4 at 1:25 PM PST. (DBC-25081)
2020-10-21	6:19:59 PM	DBC-23243	1648943	4223399	2020-10-21	6:19:59 PM	2020-10-21	6:22:10 PM	Highway 97A	50.613229	-119.1460217	Collision (closed)	MAJOR	INCIDENT	Highway 97A. Road is CLOSED due to a collision between Fenton Rd and Grindrod Westside Rd for 5.3 km (9 to 4 km north of Enderby). For the next two hours. All lanes blocked. Downed hydro lines. Next update time Wed Oct 21 at 8:00 PM PDT. Last updated Wed Oct 21 at 6:19 PM PDT. (DBC-23243)
2020-10-21	6:19:59 PM	DBC-23243	1648943	4223400	2020-10-21	6:21:50 PM	2020-10-21	6:50:10 PM	Highway 97A	50.613229	-119.1460217	Collision (closed)	MAJOR	INCIDENT	Highway 97A. Road is CLOSED due to a collision between Fenton Rd and Grindrod Westside Rd for 5.3 km (9 to 4 km north of Enderby). For the next two hours. All lanes blocked. Downed hydro lines. Next update time Wed Oct 21 at 8:00 PM PDT. Last updated Wed Oct 21 at 6:21 PM PDT. (DBC-23243)
2020-10-21	6:19:59 PM	DBC-23243	1648943	4223402	2020-10-21	6:49:28 PM	2020-10-21	7:48:10 PM	Highway 97A	50.613229	-119.1460217	Collision (closed)	MAJOR	INCIDENT	Highway 97A, in both directions. Road is CLOSED due to a collision between Fenton Rd and Grindrod Westside Rd for 5.3 km (9 to 4 km north of Enderby). For the next two hours. All lanes blocked. Downed hydro lines. Detour via Enderby-Grindrod Road. Next update time Wed Oct 21 at 8:00 PM PDT. Last updated Wed Oct 21 at 6:49 PM PDT. (DBC-23243)
2020-10-21	6:19:59 PM	DBC-23243	1648943	4223406	2020-10-21	7:46:31 PM	2020-10-21	8:48:11 PM	Highway 97A	50.613229	-119.1460217	Vehicle Incident	MAJOR	INCIDENT	Highway 97A, in both directions. Vehicle incident between Fenton Rd and Grindrod Westside Rd for 5.3 km (9 to 4 km north of Enderby). For the next two hours. Downed hydro lines. Single lane alternating traffic. Detour via Enderby-Grindrod Road. Next update time Wed Oct 21 at 9:00 PM PDT. Last updated Wed Oct 21 at 7:46 PM PDT. (DBC-23243)
2020-10-21	6:19:59 PM	DBC-23243	1648943	4223411	2020-10-21	8:46:11 PM	2020-10-21	9:52:10 PM	Highway 97A	50.613229	-119.1460217	Vehicle Incident	MAJOR	INCIDENT	Highway 97A, in both directions. Vehicle incident between Fenton Rd and Grindrod Westside Rd for 5.3 km (9 to 4 km north of Enderby). For the next two hours. Downed hydro lines. Single lane alternating traffic. Next update time Wed Oct 21 at 10:00 PM PDT. Last updated Wed Oct 21 at 8:46 PM PDT. (DBC-23243)
2020-10-21	6:19:59 PM	DBC-23243	1648943	4223416	2020-10-21	9:50:16 PM	2020-10-21	11:34:10 PM	Highway 97A	50.613229	-119.1460217	Vehicle Incident	MAJOR	INCIDENT	Highway 97A, in both directions. Vehicle incident between Fenton Rd and Grindrod Westside Rd for 5.3 km (9 to 4 km north of Enderby). For the next two hours. Downed hydro lines. Single lane alternating traffic. Next update time Wed Oct 21 at 11:00 PM PDT. Last updated Wed Oct 21 at 9:50 PM PDT. (DBC-23243)
2020-10-21	6:19:59 PM	DBC-23243	1648943	4223441	2020-10-21	11:33:05 PM	2020-10-22	12:30:11 AM	Highway 97A	50.613229	-119.1460217	Vehicle Incident	MAJOR	INCIDENT	Highway 97A, in both directions. Vehicle incident between Fenton Rd and Grindrod Westside Rd for 5.3 km (9 to 4 km north of Enderby). For the next two hours. Downed hydro lines. Single lane alternating traffic. Next update time Thu Oct 22 at 1:00 AM PDT. Last updated Wed Oct 21 at 11:33 PM PDT. (DBC-23243)
2020-10-21	6:19:59 PM	DBC-23243	1648943	4223444	2020-10-22	12:29:25 AM	2020-10-22	12:46:10 AM	Highway 97A	50.613229	-119.1460217	Cleared	MAJOR	INCIDENT	Highway 97A, in both directions. Road cleared between Fenton Rd and Grindrod Westside Rd for 5.3 km (9 to 4 km north of Enderby). Last updated Thu Oct 22 at 12:29 AM PDT. (DBC-23243)
2020-10-21	6:19:59 PM	DBC-23243	1648943	4223445	2020-10-22	12:29:25 AM			Highway 97A	50.613229	-119.1460217	Cleared	MAJOR	INCIDENT	Highway 97A, in both directions. Road cleared between Fenton Rd and Grindrod Westside Rd for 5.3 km (9 to 4 km north of Enderby). Last updated Thu Oct 22 at 12:29 AM PDT. (DBC-23243)
2020-10-06	10:41:19 AM	DBC-22735	1646469	4213634	2020-10-06	10:41:19 AM	2020-10-06	1:26:10 PM	Highway 97A	50.746315	-119.0247553	Vehicle Incident	MAJOR	INCIDENT	Highway 97A, in both directions. Vehicle incident between Hutchison Rd and Davidson Dr (8 km south of Sicamous). Road closed. Assessment in progress. Watch for traffic control. No detour at this time. Next update time Tue Oct 6 at 2:00 PM PDT. Last updated Tue Oct 6 at 10:41 AM PDT. (DBC-22735)
2020-10-06	10:41:19 AM	DBC-22735	1646469	4213661	2020-10-06	1:24:58 PM	2020-10-06	1:42:11 PM	Highway 97A	50.746315	-119.0247553	Vehicle Incident	MAJOR	INCIDENT	Highway 97A, in both directions. Vehicle incident between Hutchison Rd and Davidson Dr (8 km south of Sicamous). Road closed. Assessment in progress. Watch for traffic control. No detour at this time. Next update time Tue Oct 6 at 3:00 PM PDT. Last updated Tue Oct 6 at 1:24 PM PDT. (DBC-22735)
2020-10-06	10:41:19 AM	DBC-22735	1646469	4213664	2020-10-06	1:41:39 PM	2020-10-06	4:40:10 PM	Highway 97A	50.746315	-119.0247553	Vehicle Incident	MAJOR	INCIDENT	Highway 97A, in both directions. Vehicle incident between Hutchison Rd and Davidson Dr (8 km south of Sicamous). Road closed. Assessment in progress. Watch for traffic control. Detour in effect. Detour via hwy 97B. Next update time Tue Oct 6 at 5:00 PM PDT. Last updated Tue Oct 6 at 1:41 PM PDT. (DBC-22735)
2020-10-06	10:41:19 AM	DBC-22735	1646469	4213694	2020-10-06	4:39:09 PM	2020-10-06	5:24:10 PM	Highway 97A	50.746315	-119.0247553	Vehicle Incident	MAJOR	INCIDENT	Highway 97A, in both directions. Vehicle incident between Hutchison Rd and Davidson Dr (8 km south of Sicamous). Assessment in progress. Watch for traffic control. Detour in effect. Single lane alternating traffic. Detour via hwy 97B. Next update time Tue Oct 6 at 5:00 PM PDT. Last updated Tue Oct 6 at 4:39 PM PDT. (DBC-22735)
2020-10-06	10:41:19 AM	DBC-22735	1646469	4213703	2020-10-06	5:23:05 PM	2020-10-06	5:40:10 PM	Highway 97A	50.746315	-119.0247553	Cleared	MAJOR	INCIDENT	Highway 97A, in both directions. Road cleared between Hutchison Rd and Davidson Dr (8 km south of Sicamous). Last updated Tue Oct 6 at 5:23 PM PDT. (DBC-22735)
2020-10-06	10:41:19 AM	DBC-22735	1646469	4213709	2020-10-06	5:23:05 PM			Highway 97A	50.746315	-119.0247553	Cleared	MAJOR	INCIDENT	Highway 97A, in both directions. Road cleared between Hutchison Rd and Davidson Dr (8 km south of Sicamous). Last updated Tue Oct 6 at 5:23 PM PDT. (DBC-22735)
2020-06-29	4:32:12 PM	DBC-19952	1615218	3933436	2020-06-29	4:32:12 PM	2020-06-29	4:56:08 PM	Highway 97A	50.572173	-119.1506251	Vehicle Incident	MAJOR	INCIDENT	Highway 97A. Vehicle incident between Brickyard Rd and Old Salmon Arm Rd (2 km north of Enderby). Road closed to all traffic except emergency vehicles. Expect delays. Assessment in progress. 2 Vehicle MVI - blocking both lanes; Just north of Brickyard Rd. Next update time Mon Jun 29 at 5:30 PM PDT. Last updated Mon Jun 29 at 4:32 PM PDT. (DBC-19952)
2020-06-29	4:32:12 PM	DBC-19952	1615218	3933437	2020-06-29	4:55:35 PM	2020-06-29	5:12:09 PM	Highway 97A	50.572173	-119.1506251	Cleared	MAJOR	INCIDENT	Highway 97A. Road cleared between Brickyard Rd and Old Salmon Arm Rd (2 km north of Enderby). Last updated Mon Jun 29 at 4:55 PM PDT. (DBC-19952)
2020-06-29	4:32:12 PM	DBC-19952	1615218	3933441	2020-06-29	4:55:35 PM			Highway 97A	50.572173	-119.1506251	Cleared	MAJOR	INCIDENT	Highway 97A. Road cleared between Brickyard Rd and Old Salmon Arm Rd (2 km north of Enderby). Last updated Mon Jun 29 at 4:55 PM PDT. (DBC-19952)
2020-06-18	10:02:58 AM	DBC-19610	1612659	3927625	2020-06-18	10:02:58 AM	2020-06-18	10:06:10 AM	Highway 97A	50.572801	-119.1507896	Vehicle Incident	MAJOR	INCIDENT	Highway 97A. Vehicle incident between Greenhow Rd and Mara Heights Rd for 56.2 km (3 km south of Sicamous to 25 km south of Enderby). Road closed. Assessment in progress. Estimated time of re-opening Thu Jun 18 at 1:00 PM PDT. Next update time Thu Jun 18 at 11:00 AM PDT. Last updated Thu Jun 18 at 10:02 AM PDT. (DBC-19610)
2020-06-18	10:02:58 AM	DBC-19610	1612659	3927626	2020-06-18	10:04:19 AM	2020-06-18	10:12:09 AM	Highway 97A	50.778082	-119.0023694	Vehicle Incident	MAJOR	INCIDENT	Highway 97A. Vehicle incident at Mara Heights Rd (3 km south of Sicamous). Road closed. Assessment in progress. Estimated time of re-opening Thu Jun 18 at 1:00 PM PDT. Next update time Thu Jun 18 at 11:00 AM PDT. Last updated Thu Jun 18 at 10:04 AM PDT. (DBC-19610)
2020-06-18	10:02:58 AM	DBC-19610	1612659	3927628	2020-06-18	10:11:22 AM	2020-06-18	10:20:10 AM	Highway 97A	50.778082	-119.0023694	Vehicle Incident	MAJOR	INCIDENT	Highway 97A. Vehicle incident at Mara Heights Rd (3 km south of Sicamous). Road closed. Assessment in progress. Detour via Hwy 97B from Hwy 97 Enderby north to Salmon Arm. Estimated time of re-opening Thu Jun 18 at 1:00 PM PDT. Next update time Thu Jun 18 at 11:00 AM PDT. Last updated Thu Jun 18 at 10:11 AM PDT. (DBC-19610)
2020-06-18	10:02:58 AM	DBC-19610	1612659	3927630	2020-06-18	10:19:59 AM	2020-06-18	11:22:10 AM	Highway 97A	50.778082	-119.0023694	Vehicle Incident	MAJOR	INCIDENT	Highway 97A. Vehicle incident at Mara Heights Rd (3 km south of Sicamous). Single lane alternating traffic. Expect delays. Next update time Thu Jun 18 at 11:00 AM PDT. Last updated Thu Jun 18 at 10:19 AM PDT. (DBC-19610)
2020-06-18	10:02:58 AM	DBC-19610	1612659	3927646	2020-06-18	11:20:26 AM	2020-06-18	1:50:09 PM	Highway 97A	50.778082	-119.0023694	Vehicle Incident	MAJOR	INCIDENT	Highway 97A. Vehicle incident at Mara Heights Rd (3 km south of Sicamous). Single lane alternating traffic. Expect delays. Estimated time of re-opening Thu Jun 18 at 2:00 PM PDT. Next update time Thu Jun 18 at 1:00 PM PDT. Last updated Thu Jun 18 at 11:20 AM PDT. (DBC-19610)
2020-06-18	10:02:58 AM	DBC-19610	1612659	3927671	2020-06-18	1:48:05 PM	2020-06-18	4:40:09 PM	Highway 97A	50.778082	-119.0023694	Vehicle Incident	MAJOR	INCIDENT	Highway 97A. Vehicle incident at Mara Heights Rd (3 km south of Sicamous). Single lane alternating traffic. Expect delays. Estimated time of re-opening Thu Jun 18 at 5:00 PM PDT. Next update time Thu Jun 18 at 5:00 PM PDT. Last updated Thu Jun 18 at 1:48 PM PDT. (DBC-19610)



2020-06-18	10:02:58 AM	DBC-19610	1612659	3927726	2020-06-18	4:39:15 PM	2020-06-18	7:46:09 PM	Highway 97A	50.778082	-119.0023694	Vehicle Incident	MAJOR	INCIDENT	Highway 97A, Vehicle incident at Mara Heights Rd (3 km south of Sicamous). Single lane alternating traffic. Expect delays. Estimated time of re-opening Thu Jun 18 at 8:00 PM PDT. Next update time Thu Jun 18 at 8:00 PM PDT. Last updated Thu Jun 18 at 4:39 PM PDT. (DBC-19610)
2020-06-18	10:02:58 AM	DBC-19610	1612659	3927760	2020-06-18	7:45:00 PM	2020-06-18	8:02:08 PM	Highway 97A	50.778082	-119.0023694	Cleared	MAJOR	INCIDENT	Highway 97A, Road cleared at Mara Heights Rd (3 km south of Sicamous). Last updated Thu Jun 18 at 7:45 PM PDT. (DBC-19610)
2020-06-18	10:02:58 AM	DBC-19610	1612659	3927761	2020-06-18	7:45:00 PM			Highway 97A	50.778082	-119.0023694	Cleared	MAJOR	INCIDENT	Highway 97A, Road cleared at Mara Heights Rd (3 km south of Sicamous). Last updated Thu Jun 18 at 7:45 PM PDT. (DBC-19610)
2020-02-11	11:53:53 AM	DBC-15758	1535160	3420975	2020-02-11	11:53:53 AM	2020-02-11	11:56:14 AM	Highway 97A	50.664755	-119.0687258	Vehicle Incident	MAJOR	INCIDENT	Highway 97A, in both directions. Vehicle incident between Riverside Rd and Zettergreen Rd for 0.8 km (15 to 16 km north of Enderby). Emergency vehicles on scene. Assessment in progress. Next update time Tue Feb 11 at 12:30 PM PST. Last updated Tue Feb 11 at 11:53 AM PST. (DBC-15758)
2020-02-11	11:53:53 AM	DBC-15758	1535160	3420976	2020-02-11	11:55:18 AM	2020-02-11	12:18:15 PM	Highway 97A	50.664755	-119.0687258	Vehicle Incident	MAJOR	INCIDENT	Highway 97A, in both directions. Vehicle incident between Riverside Rd and Zettergreen Rd for 0.8 km (15 to 16 km north of Enderby). Road closed. Emergency vehicles on scene. Assessment in progress. Next update time Tue Feb 11 at 12:30 PM PST. Last updated Tue Feb 11 at 11:55 AM PST. (DBC-15758)
2020-02-11	11:53:53 AM	DBC-15758	1535160	3420986	2020-02-11	12:16:58 PM	2020-02-11	12:48:14 PM	Highway 97A	50.664755	-119.0687258	Vehicle Incident	MAJOR	INCIDENT	Highway 97A, in both directions. Vehicle incident between Riverside Rd and Zettergreen Rd for 0.8 km (15 to 16 km north of Enderby). Single lane alternating traffic. Emergency vehicles on scene. Assessment in progress. Watch for traffic control. Next update time Tue Feb 11 at 1:00 PM PST. Last updated Tue Feb 11 at 12:16 PM PST. (DBC-15758)
2020-02-11	11:53:53 AM	DBC-15758	1535160	3420998	2020-02-11	12:48:03 PM	2020-02-11	1:04:13 PM	Highway 97A	50.664755	-119.0687258	Cleared	MAJOR	INCIDENT	Highway 97A, in both directions. Road cleared between Riverside Rd and Zettergreen Rd for 0.8 km (15 to 16 km north of Enderby). Last updated Tue Feb 11 at 12:48 PM PST. (DBC-15758)
2020-02-11	11:53:53 AM	DBC-15758	1535160	3421012	2020-02-11	12:48:03 PM			Highway 97A	50.664755	-119.0687258	Cleared	MAJOR	INCIDENT	Highway 97A, in both directions. Road cleared between Riverside Rd and Zettergreen Rd for 0.8 km (15 to 16 km north of Enderby). Last updated Tue Feb 11 at 12:48 PM PST. (DBC-15758)
2020-01-27	9:21:10 PM	DBC-15301	1528518	3402661	2020-01-27	9:21:10 PM	2020-01-27	10:30:11 PM	Highway 97A	50.754285	-119.0264013	Vehicle Incident	MAJOR	INCIDENT	Highway 97A, northbound. Vehicle incident between Hutchison Rd and Davidson Dr for 0.3 km (7 km south of Sicamous). Until Mon Jan 27 at 10:30 PM PST. Single lane alternating traffic. Northbound lane closure. Watch for traffic control. Expect delays when tow vehicle is on scene. Medium confidence of highway fully open at 10:30pm. Next update time Mon Jan 27 at 10:30 PM PST. Last updated Mon Jan 27 at 9:21 PM PST. (DBC-15301)
2020-01-27	9:21:10 PM	DBC-15301	1528518	3402682	2020-01-27	9:21:10 PM	2020-01-27	10:52:10 PM	Highway 97A	50.754285	-119.0264013	Vehicle Incident	MAJOR	INCIDENT	Highway 97A, northbound. Vehicle incident between Hutchison Rd and Davidson Dr for 0.3 km (7 km south of Sicamous). Until Mon Jan 27 at 10:30 PM PST. Single lane alternating traffic. Northbound lane closure. Watch for traffic control. Expect delays when tow vehicle is on scene. Medium confidence of highway fully open at 10:30pm. Next update time Mon Jan 27 at 10:30 PM PST. Last updated Mon Jan 27 at 9:21 PM PST. (DBC-15301)
2020-01-27	9:21:10 PM	DBC-15301	1528518	3402684	2020-01-27	9:21:10 PM	2020-01-27	10:52:12 PM	Highway 97A	50.754285	-119.0264013	Vehicle Incident	MAJOR	INCIDENT	Highway 97A, northbound. Vehicle incident between Hutchison Rd and Davidson Dr for 0.3 km (7 km south of Sicamous). Until Mon Jan 27 at 10:30 PM PST. Single lane alternating traffic. Northbound lane closure. Watch for traffic control. Expect delays when tow vehicle is on scene. Medium confidence of highway fully open at 10:30pm. Next update time Mon Jan 27 at 10:30 PM PST. Last updated Mon Jan 27 at 9:21 PM PST. (DBC-15301)
2020-01-27	9:21:10 PM	DBC-15301	1528518	3402685	2020-01-27	10:51:29 PM	2020-01-27	11:32:11 PM	Highway 97A	50.754285	-119.0264013	Vehicle Incident	MAJOR	INCIDENT	Highway 97A, northbound. Vehicle incident between Hutchison Rd and Davidson Dr for 0.3 km (7 km south of Sicamous). Until Mon Jan 27. Single lane alternating traffic. Northbound lane closure. Watch for traffic control. Expect delays when tow vehicle is on scene. Estimated time of re-opening Mon Jan 27 at 11:30 PM PST. Next update time Mon Jan 27 at 11:30 PM PST. Last updated Mon Jan 27 at 10:51 PM PST. (DBC-15301)
2020-01-27	9:21:10 PM	DBC-15301	1528518	3402689	2020-01-27	11:31:00 PM	2020-01-27	11:48:11 PM	Highway 97A	50.754285	-119.0264013	Cleared	MAJOR	INCIDENT	Highway 97A, northbound. Road cleared between Hutchison Rd and Davidson Dr for 0.3 km (7 km south of Sicamous). Last updated Mon Jan 27 at 11:31 PM PST. (DBC-15301)
2020-01-27	9:21:10 PM	DBC-15301	1528518	3402703	2020-01-27	11:31:00 PM			Highway 97A	50.754285	-119.0264013	Cleared	MAJOR	INCIDENT	Highway 97A, northbound. Road cleared between Hutchison Rd and Davidson Dr for 0.3 km (7 km south of Sicamous). Last updated Mon Jan 27 at 11:31 PM PST. (DBC-15301)
2019-11-16	7:49:40 PM	DBC-13503	1114132	1351712	2019-11-16	7:49:40 PM	2019-11-16	8:24:11 PM	Highway 97A	50.823576	-118.9735248	INCIDENT	MAJOR	INCIDENT	Highway 97A, northbound. Mudslide between Sicamous Creek Frtg and Main St for 4.2 km (Sicamous). Assessment in progress. Next update time Sat Nov



2019-01-02	12:03:19 PM	DBC-4463	1078120	1205016	2019-01-02	12:05:57 PM	2019-01-02	12:44:05 PM	Highway 97A	50.620319	-119.141032	INCIDENT	MAJOR	INCIDENT	Highway 97A, in both directions. Vehicle incident at Stroulger Rd (7 km north of Enderby). Road closed. Detours available via Enderby-Grindrod road and Highway 97B. Estimated time of re-opening Wed Jan 2 at 1:00 PM PST. Next update time Wed Jan 2 at 1:00 PM PST. Last updated Wed Jan 2 at 12:05 PM PST. (DBC-4463)
2019-01-02	12:03:19 PM	DBC-4463	1078120	1205099	2019-01-02	12:42:18 PM	2019-01-02	1:32:05 PM	Highway 97A	50.620319	-119.141032	INCIDENT	MAJOR	INCIDENT	Highway 97A, in both directions. Vehicle incident at Stroulger Rd (7 km north of Enderby). Single lane alternating traffic. Detours available via Enderby-Grindrod road and Highway 97B. Estimated time of re-opening Wed Jan 2 at 3:00 PM PST. Next update time Wed Jan 2 at 3:00 PM PST. Last updated Wed Jan 2 at 12:42 PM PST. (DBC-4463)
2019-01-02	12:03:19 PM	DBC-4463	1078120	1205166	2019-01-02	1:31:13 PM	2019-01-02	1:48:05 PM	Highway 97A	50.620319	-119.141032	INCIDENT	MAJOR	INCIDENT	Highway 97A, in both directions. Road cleared at Stroulger Rd (7 km north of Enderby). Last updated Wed Jan 2 at 1:31 PM PST. (DBC-4463)
2019-01-02	12:03:19 PM	DBC-4463	1078120	1205168	2019-01-02	1:31:13 PM			Highway 97A	50.620319	-119.141032	INCIDENT	MAJOR	INCIDENT	Highway 97A, in both directions. Road cleared at Stroulger Rd (7 km north of Enderby). Last updated Wed Jan 2 at 1:31 PM PST. (DBC-4463)
2018-12-11	4:51:29 PM	DBC-3977	1072995	1185001	2018-12-11	4:51:29 PM	2018-12-11	5:46:08 PM	Highway 97A	50.670976	-119.061669	INCIDENT	MAJOR	INCIDENT	Highway 97A. Vehicle incident between Zettergreen Rd and Riverside Rd (16 km north of Enderby). Road closed. Expect delays. Next update time Tue Dec 11 at 5:30 PM PST. Last updated Tue Dec 11 at 4:51 PM PST. (DBC-3977)
2018-12-11	4:51:29 PM	DBC-3977	1072995	1185010	2018-12-11	5:45:38 PM	2018-12-11	6:02:08 PM	Highway 97A	50.670976	-119.061669	INCIDENT	MAJOR	INCIDENT	Highway 97A. Road cleared between Zettergreen Rd and Riverside Rd (16 km north of Enderby). Last updated Tue Dec 11 at 5:45 PM PST. (DBC-3977)
2018-12-11	4:51:29 PM	DBC-3977	1072995	1185012	2018-12-11	5:45:38 PM	2018-12-11	6:08:08 PM	Highway 97A	50.670976	-119.061669	INCIDENT	MAJOR	INCIDENT	Highway 97A. Road cleared between Zettergreen Rd and Riverside Rd (16 km north of Enderby). Last updated Tue Dec 11 at 5:45 PM PST. (DBC-3977)
2018-12-11	4:51:29 PM	DBC-3977	1072995	1185014	2018-12-11	5:45:38 PM	2018-12-11	6:08:08 PM	Highway 97A	50.670976	-119.061669	INCIDENT	MAJOR	INCIDENT	Highway 97A. Road cleared between Zettergreen Rd and Riverside Rd (16 km north of Enderby). Last updated Tue Dec 11 at 5:45 PM PST. (DBC-3977)
2018-12-11	4:51:29 PM	DBC-3977	1072995	1185015	2018-12-11	6:07:55 PM	2018-12-11	6:40:08 PM	Highway 97A	50.670976	-119.061669	INCIDENT	MAJOR	INCIDENT	Highway 97A, in both directions. Vehicle incident between Zettergreen Rd and Riverside Rd (16 km north of Enderby). Road closed. Estimated time of re-opening Tue Dec 11 at 6:30 PM PST. Next update time Tue Dec 11 at 6:30 PM PST. Last updated Tue Dec 11 at 6:07 PM PST. (DBC-3977)
2018-12-11	4:51:29 PM	DBC-3977	1072995	1185019	2018-12-11	6:38:58 PM	2018-12-11	6:54:07 PM	Highway 97A	50.670976	-119.061669	INCIDENT	MAJOR	INCIDENT	Highway 97A, in both directions. Road cleared between Zettergreen Rd and Riverside Rd (16 km north of Enderby). Last updated Tue Dec 11 at 6:38 PM PST. (DBC-3977)
2018-12-11	4:51:29 PM	DBC-3977	1072995	1185032	2018-12-11	6:38:58 PM			Highway 97A	50.670976	-119.061669	INCIDENT	MAJOR	INCIDENT	Highway 97A, in both directions. Road cleared between Zettergreen Rd and Riverside Rd (16 km north of Enderby). Last updated Tue Dec 11 at 6:38 PM PST. (DBC-3977)
2018-08-18	1:59:24 AM	284060	1063606	1149561	2018-08-18	2:08:10 AM	2018-08-18	2:50:03 AM	Highway 97A	50.593468	-119.1546428	Vehicle Incident	MAJOR	INCIDENT	Closed in both directions 5 km north of Enderby because of Vehicle Incident. Detour via Enderby Grindrod Road. Estimated time of opening 6:00 am. Next update at 3:00 am Updated on Sat Aug 18 at 2:08 am PDT. (ID# 284060)
2018-08-18	1:59:24 AM	284060	1063606	1149562	2018-08-18	2:49:15 AM	2018-08-18	3:54:03 AM	Highway 97A	50.593468	-119.1546428	Vehicle Incident	MAJOR	INCIDENT	Closed in both directions 5 km north of Enderby because of Vehicle Incident. Detour via Enderby Grindrod Road. Estimated time of opening 6:00 am. Next update at 4:00 am Updated on Sat Aug 18 at 2:49 am PDT. (ID# 284060)
2018-08-18	1:59:24 AM	284060	1063606	1149565	2018-08-18	3:52:54 AM	2018-08-18	5:02:02 AM	Highway 97A	50.593468	-119.1546428	Vehicle Incident	MAJOR	INCIDENT	Closed in both directions 5 km north of Enderby because of Vehicle Incident. Detour via Enderby Grindrod Road. Estimated time of opening 6:00 am. Next update at 5:00 am. Updated on Sat Aug 18 at 3:52 am PDT. (ID# 284060)
2018-08-18	1:59:24 AM	284060	1063606	1149567	2018-08-18	5:01:33 AM	2018-08-18	5:06:02 AM	Highway 97A	50.593468	-119.1546428	Vehicle Incident	MAJOR	INCIDENT	Closed in both directions 5 km north of Enderby because of Vehicle Incident. Detour via Enderby Grindrod Road. Estimated time of opening 6:00 am. Next update at 6:00 am. Updated on Sat Aug 18 at 5:01 am PDT. (ID# 284060)
2018-08-18	1:59:24 AM	284060	1063606	1149568	2018-08-18	5:04:53 AM	2018-08-18	6:54:02 AM	Highway 97A	50.593468	-119.1546428	Vehicle Incident	MAJOR	INCIDENT	Closed in both directions 5 km north of Enderby because of Vehicle Incident. Detour via Enderby Grindrod Road. Estimated time of opening 7:00 am. Next update at 7:00 am. Updated on Sat Aug 18 at 5:04 am PDT. (ID# 284060)
2018-08-18	1:59:24 AM	284060	1063606	1149577	2018-08-18	6:53:03 AM	2018-08-18	8:58:02 AM	Highway 97A	50.593468	-119.1546428	Vehicle Incident	MAJOR	INCIDENT	Closed in both directions 5 km north of Enderby because of Vehicle Incident. Detour via Enderby Grindrod Road. Estimated time of opening 9:00 am. Next update at 9:00 am. Updated on Sat Aug 18 at 6:53 am PDT. (ID# 284060)
2018-08-18	1:59:24 AM	284060	1063606	1149603	2018-08-18	8:57:41 AM	2018-08-18	9:32:02 AM	Highway 97A	50.593468	-119.1546428	Vehicle Incident	MAJOR	INCIDENT	Closed in both directions 5 km north of Enderby because of Vehicle Incident. Detour via Enderby Grindrod Road. Estimated time of opening 10:00 am. Next update at 10:00 am. Updated on Sat Aug 18 at 8:57 am PDT. (ID# 284060)
2018-08-18	1:59:24 AM	284060	1063606	1149606	2018-08-18	9:31:39 AM	2018-08-18	10:06:12 AM	Highway 97A	50.593468	-119.1546428	Vehicle Incident	MAJOR	INCIDENT	Vehicle Incident 5 km north of Enderby. The road is reduced to single lane alternating traffic. Updated on Sat Aug 18 at 9:31 am PDT. (ID# 284060)
2018-08-18	1:59:24 AM	284060	1063606	1149609	2018-08-18	10:05:08 AM	2018-08-18	10:20:01 AM	Highway 97A	50.593468	-119.1546428	Vehicle Incident	MAJOR	INCIDENT	Vehicle Incident 5 km north of Enderby is now clear. Updated on Sat Aug 18 at 10:05 am PDT. (ID# 284060)
2018-08-18	1:59:24 AM	284060	1063606	1149613	2018-08-18	10:05:08 AM			Highway 97A	50.593468	-119.1546428	Vehicle Incident	MAJOR	INCIDENT	Vehicle Incident 5 km north of Enderby is now clear. Updated on Sat Aug 18 at 10:05 am PDT. (ID# 284060)
2018-01-27	2:28:49 PM	270230	834790	525132	2018-01-27	2:33:01 PM	2018-01-27	2:58:14 PM	Highway 97A	50.611065	-119.149471	Hydro Lines Down	MAJOR	INCIDENT	Closed in both directions 7 km north of Enderby because of Hydro Lines Down. No detour available. Estimated time of opening 4:00 pm. Next update at 3:30 pm. Updated on Sat Jan 27 at 2:33 pm PST. (ID# 270230)
2018-01-27	2:28:49 PM	270230	834790	525133	2018-01-27	2:33:01 PM	2018-01-27	3:34:03 PM	Highway 97A	50.611065	-119.149471	Hydro Lines Down	MAJOR	INCIDENT	Closed in both directions 7 km north of Enderby because of Hydro Lines Down. No detour available. Estimated time of opening 4:00 pm. Next update at 3:30 pm. Updated on Sat Jan 27 at 2:33 pm PST. (ID# 270230)
2018-01-27	2:28:49 PM	270230	834790	525439	2018-01-27	3:32:48 PM	2018-01-27	3:34:03 PM	Highway 97A	50.611065	-119.149471	Hydro Lines Down	MAJOR	INCIDENT	Hydro Lines Down 7 km north of Enderby. The road is reduced to single lane alternating traffic. Updated on Sat Jan 27 at 3:32 pm PST. (ID# 270230)
2018-01-27	2:28:49 PM	270230	834790	525440	2018-01-27	3:32:48 PM	2018-01-27	4:26:03 PM	Highway 97A	50.611065	-119.149471	Hydro Lines Down	MAJOR	INCIDENT	Hydro Lines Down 7 km north of Enderby. The road is reduced to single lane alternating traffic. Updated on Sat Jan 27 at 3:32 pm PST. (ID# 270230)
2018-01-27	2:28:49 PM	270230	834790	525512	2018-01-27	4:24:59 PM	2018-01-27	4:26:03 PM	Highway 97A	50.611065	-119.149471	Hydro Lines Down	MAJOR	INCIDENT	Hydro Lines Down 7 km north of Enderby. The road is reduced to single lane alternating traffic. Updated on Sat Jan 27 at 4:24 pm PST. (ID# 270230)
2018-01-27	2:28:49 PM	270230	834790	525513	2018-01-27	4:24:59 PM	2018-01-27	5:46:03 PM	Highway 97A	50.611065	-119.149471	Hydro Lines Down	MAJOR	INCIDENT	Hydro Lines Down 7 km north of Enderby. The road is reduced to single lane alternating traffic. Updated on Sat Jan 27 at 4:24 pm PST. (ID# 270230)
2018-01-27	2:28:49 PM	270230	834790	525726	2018-01-27	5:45:02 PM	2018-01-27	5:46:03 PM	Highway 97A	50.611065	-119.149471	Hydro Lines Down	MAJOR	INCIDENT	Hydro Lines Down 7 km north of Enderby is now clear. Updated on Sat Jan 27 at 5:45 pm PST. (ID# 270230)
2018-01-27	2:28:49 PM	270230	834790	525727	2018-01-27	5:45:02 PM	2018-01-27	6:00:02 PM	Highway 97A	50.611065	-119.149471	Hydro Lines Down	MAJOR	INCIDENT	Hydro Lines Down 7 km north of Enderby is now clear. Updated on Sat Jan 27 at 5:45 pm PST. (ID# 270230)
2018-01-27	2:28:49 PM	270230	834790	525730	2018-01-27	5:45:02 PM			Highway 97A	50.611065	-119.149471	Hydro Lines Down	MAJOR	INCIDENT	Hydro Lines Down 7 km north of Enderby is now clear. Updated on Sat Jan 27 at 5:45 pm PST. (ID# 270230)
2017-09-28	9:28:55 AM	250278	653039	329799	2017-09-28	9:32:16 AM	2017-09-28	9:34:03 AM	Highway 97A	50.593468	-119.154643	Vehicle Incident	MAJOR	INCIDENT	Closed in both directions 5 km north of Enderby because of Vehicle Incident.No detour available. Estimated time of opening 12:30pm. Next update 10:30am Updated on Thu Sep 28 at 9:32 am PDT. (ID# 250278)
2017-09-28	9:28:55 AM	250278	653039	329800	2017-09-28	9:32:16 AM	2017-09-28	10:02:02 AM	Highway 97A	50.593468	-119.1546428	Vehicle Incident	MAJOR	INCIDENT	Closed in both directions 5 km north of Enderby because of Vehicle Incident.No detour available. Estimated time of opening 12:30pm. Next update 10:30am Updated on Thu Sep 28 at 9:32 am PDT. (ID# 250278)
2017-09-28	9:28:55 AM	250278	653039	329804	2017-09-28	10:00:29 AM	2017-09-28	10:02:02 AM	Highway 97A	50.593468	-119.1546428	Vehicle Incident	MAJOR	INCIDENT	Closed in both directions 5 km north of Enderby because of Vehicle Incident.Detour via Enderby ,Grinrod road< expect heavy congestion . Estimated time of opening 12:30pm. Next update 10:30am Updated on Thu Sep 28 at 10:00 am PDT. (ID# 250278)
2017-09-28	9:28:55 AM	250278	653039	329805	2017-09-28	10:00:29 AM	2017-09-28	10:16:02 AM	Highway 97A	50.593468	-119.1546428	Vehicle Incident	MAJOR	INCIDENT	Closed in both directions 5 km north of Enderby because of Vehicle Incident.Detour via Enderby ,Grinrod road< expect heavy congestion .Detour is limited to passenger vehicles only. Estimated time of opening 12:30 pm. Next update 12:00 pm. Updated on Thu Sep 28 at 10:14 am PDT. (ID# 250278)
2017-09-28	9:28:55 AM	250278	653039	329835	2017-09-28	10:14:59 AM	2017-09-28	10:16:02 AM	Highway 97A	50.593468	-119.1546428	Vehicle Incident	MAJOR	INCIDENT	Closed in both directions 5 km north of Enderby because of Vehicle Incident.Detour via Enderby ,Grinrod road< expect heavy congestion .Detour is limited to passenger vehicles only. Estimated time of opening 12:30 pm. Next update 12:00 pm. Updated on Thu Sep 28 at 10:14 am PDT. (ID# 250278)
2017-09-28	9:28:55 AM	250278	653039	329836	2017-09-28	10:14:59 AM	2017-09-28	11:10:02 AM	Highway 97A	50.593468	-119.1546428	Vehicle Incident	MAJOR	INCIDENT	Closed in both directions 5 km north of Enderby because of Vehicle Incident.Detour via Enderby ,Grinrod road< expect heavy congestion .Detour is limited to passenger vehicles only. Estimated time of opening 12:30 pm. Next update 12:00 pm. Updated on Thu Sep 28 at 10:14 am PDT. (ID# 250278)
2017-09-28	9:28:55 AM	250278	653039	329857	2017-09-28	11:09:42 AM	2017-09-28	11:10:02 AM	Highway 97A	50.593468	-119.1546428	Vehicle Incident	MAJOR	INCIDENT	Vehicle Incident 5 km north of Enderby. The road is reduced to single lane alternating traffic with up to 20 minutes delay. Updated on Thu Sep 28 at 11:09 am PDT. (ID# 250278)
2017-09-28	9:28:55 AM	250278	653039	329858	2017-09-28	11:09:42 AM	2017-09-28	11:52:02 AM	Highway 97A	50.593468	-119.1546428	Vehicle Incident	MAJOR	INCIDENT	Vehicle Incident 5 km north of Enderby. The road is reduced to single lane alternating traffic with up to 20 minutes delay. Updated on Thu Sep 28 at 11:09 am PDT. (ID# 250278)
2017-09-28	9:28:55 AM	250278	653039	329870	2017-09-28	11:51:35 AM	2017-09-28	11:52:02 AM	Highway 97A	50.593468	-119.1546428	Vehicle Incident	MAJOR	INCIDENT	Vehicle Incident 5 km north of Enderby is now clear. Updated on Thu Sep 28 at 11:51 am PDT. (ID# 250278)

































Back

Highways Incident Notification

Attachments saved to device

Reported by: S.15.S.22

Last Update: 2024-03-15 10:30:32

Occurrence #: 1111100

Incident Category: MvT (Primary) - Includes all BUI - Operations, Guehoch, Avalanche, etc.

Public Information

1. Location

Map (It's approx 10m south of Sarnia)

Directions of Travel Impacted

No/Downbound

Upbound

Variable

Eastbound

Add Current Location

50.47322, -119.26497

Prepopulated Location on Map (Optional)

2. Impact to Traffic

☒ Closed

☐ Single Lane

☐ 1-10 Minutes Delay

☐ >10 Minutes Delay

☐ Travel Advisory

☐ SLAT - Single Lane Alternating Traffic

Comments

Commercial vehicle not over

3. Incident Description

☐ At Site

☐ On-Road Event

☐ Flooding

☐ Fire

☐ Travel Advisory

☐ Other

Brief Description

Roll over on back of the corner

4. Additional (Public) Comments

Public Comments (Optional)

5. Estimated Time of Opening (ETOC)

Assessment in Progress

OR

Estimated Opening Time Interval

Date

Time (24 hr)

AVED

Date

Time (24 hr)

OR

Estimated Opening Time

Date

Time (24 hr)

Next Update

Time (24 hr)

2024-03-15

27

28

Internal Report

6. Detailed Event Description

Commercial vehicle not over, skidding too fast for the corner

Estimated Time of Event (24 hr)

2024-03-15

04

28

Save and Continue

Attachments saved to device

7. Injuries and Fatalities

Number of People Involved

0

Number of Injuries

0

Number of Fatalities

0

☒ Estimate

☐ Confirmed

☒ Estimate

☐ Confirmed

☒ Estimate

☐ Confirmed

Comments

Minor injuries

8. Multi-Personnel

☒ Area Manager or District Rep

☐ On-Scene

☐ On-Road

☐ Standby

☒ Operations Manager

☐ On-Scene

☐ On-Road

☐ Standby

☒ District Manager

☐ On-Scene

☐ On-Road

☐ Standby

Names of Personnel on Site

Enter Option (Add Name)

9. Incident Responders

☒ RCMP - Criminal Duty

☐ Dispatch

☐ On-Scene

☐ On-Road

☐ RCMP Traffic Analyst

☐ Ambulance

☐ Air Ambulance

☒ Fire / Search and Rescue

☐ Dispatch

☐ On-Scene

☐ On-Road

☐ National

☐ Provincial

☐ Truck Safety

☐ Avalanche Crew

☐ Coroner

☐ Tow Truck

☒ Maintenance Contractor

☐ On-Scene

☐ On-Road

☐ Dispatch

Other

10. Site History

11. Weather/Road Conditions

Air Temp

Road Surface Type & Temperature

Comments

12. Maintenance Contractor's Current Activities

FC

13. Traffic Management

☐ Not Required

☐ Traffic Control in Place

☐ Emergency Services Provided

☒ Maintenance Contractor Providing

☐ TIS Overhead CMT

☐ CMT

☐ Portable CMT

☐ Detour Route

☐ In Place

☐ None Available

☐ Public Assemblies (Portable Toilets, Water, etc.)

Onsite Management

Description if Required

Describe Detour Route

Only 12hr to 48hr

48hr to 72hr

72hr to 120hr

Driver IIC Event Number (if available)

Event IIC#

Save Report

Attachments

Reminder: Did you take photos?

Choose File

No file chosen

Remove

Attachments On Photo

Upload Photos

Add Another

Save Attachments

Forward Current Report

Send Executive Summary

Archiving this report will remove it from your Active Reports list

Archive this Report

Back

Refresh Session

TRA-2024-4166-Page 64 of 74

## OnScene

### Highways Incident Notification

Incident Command is currently  
MoT (Primary) - includes all BU - Operations, Geotech, Avalanche etc.

Reported by **S. 15, s. 22**

Last Update: 2019-11-05-13:37:32

OnScene #: **IR10145**

Version: **3**

DriveBC #: Archived

## Public Messaging

\* Indicated fields that have changed since the previous version

### 1. Location

8216 97A - Willowbrook Resort. Approx 11-12 km south of Sicamous

### 2. Impact to Traffic

- Closed

Directions of Traffic Impacted

- Northbound
- Southbound

Comments: Single vehicle Semi roll over

### 3. Incident Description

- MVI

Comments: Single vehicle commercial vehicle roll-over

### 4. Additional (Public) Comments

No Additional Comments

### 5. Estimated Time of Opening (ETO)

Assessment in Progress

Next Update: Fri 4 13:30

[View Location on Map](#)

## Internal Report

### 6. Detailed Event Description

Single commercial vehicle roll-over.....trailer is loaded with vegetables and may need to be unloaded before recovery

Estimated Time of Event: Fri 4 12:00

### 7. Injuries and Fatalities

People Involved: 1 (Estimate)

### 8. MoTI Personnel

Names of Personnel on Site: Terrance Head - AIM roads foreman

### 9. Incident Responders \*

RCMP General Duty:	On-Scene
Maintenance Contractor:	On-Scene

### 10. Site History

None Entered

### 11. Weather/Road Conditions

Bare and Dry

Air Temp: Normal

Comments: None Entered

### 12. Maintenance Contractor's Current Activities

Assessing and providing T/C

### 13. Traffic Management

Maintenance Contractor Providing

Queue Management

None Entered

Detour Route

S/B - TCH to 97B N/B - 97B


[Forward Current Report](#)

[Send Executive Summary](#)

[Reload Session](#)

Highways Incident Notification

Incident Command is currently  
RCMP (Primary)

Reported by **S. 15, s. 22**  
Last Update: 2019-08-30-15:57:19  
OnScene #: **RR10035**  
Version: **2**   
DriveBC #: Archived

Public Messaging

\* indicated fields that have changed since the previous version

1. Location

Hwy 97A, 10km South of Sicamous

2. Impact to Traffic

Closed

Directions of Traffic Impacted

Northbound

Southbound

Comments: 2 passenger vehicle Mvi

3. Incident Description

MVI

Comments: Hwy wet from earlier thunderstorm event, NB car crossed Centreline T-Boned by SB car, no commercial vehicles involved.

4. Additional (Public) Comments

No Additional Comments

5. Estimated Time of Opening (ETO)

At: Fri 16 23:00

Next Update: Fri 16 20:00

View Location on Map

Internal Report

6. Detailed Event Description

2 Vehicle MVI, NB car crossed centreline on outside corner, T-Boned by SB car  
Estimated Time of Event: Fri 16 18:00

7. Injuries and Fatalities

People Involved: 2 (Confirmed)

Injuries: 1 (Confirmed)

Fatalities: 1 (Confirmed)

8. MoTi Personnel\*

Area Manager or District Rep: On-Scene

District Manager: Monitoring

Operations Manager: Monitoring

Names of Personnel on Site: Ken T Namislo

9. Incident Responders \*

Corner: On-Route

Tow Truck: On-Scene

Fire / Search and Rescue: On-Scene

Ambulance: On-Scene

RCMP General Duty: On-Scene

Maintenance Contractor: On-Scene

10. Site History

None Entered

11. Weather/Road Conditions

Bare and Dry

Air Temp: Normal

Road Surface Type & Temperature: 27C

Comments: Road Wet from earlier Thunderstorm Event

12. Maintenance Contractor's Current Activities

None Entered

13. Traffic Management

Traffic Control In Place

Emergency Services Providing

Detour Route: In Place

Queue Management

Traffic Control Personal In Place at Junction Hwy 97A and Hwy 1, and Junction Hwy 97A a Hwy 97B

Detour Route

Detour via Hwy 97A and Hwy 97B

Forward Current Report

Send Executive Summary

[Back](#)

## OnScene

### Highways Incident Notification

Incident Command is currently  
RCMP (Primary)

Reported by: **S. 15, S. 22**

Last Update: 2019-05-03-15:54:43

OnScene #: **IR9/85**

Version: **2**

DriveBC #: Archived

## Public Messaging

\* Indicated fields that have changed since the previous version

### 1. Location

Hwy 97A, 10km N of Enderby

### 2. Impact to Traffic

- Single Lane

Directions of Traffic Impacted

- Northbound

Comments: Delays less than 5 minutes, Single lane Alternating in effect

### 3. Incident Description

- MVI

Comments: Single vehicle MVI

### 4. Additional (Public) Comments

No Additional Comments

### 5. Estimated Time of Opening (ETO)

At: Fri 3 16:00

Next Update: Fri 3 16:00

[View Location on Map](#)

## Internal Report

### 6. Detailed Event Description

SB semi entered outside corner in excess of posted 50 km/h speed zone, rolled onto driver side fully blocking NB lane, no other vehicles involved.

Estimated Time of Event: Fri 3 06:15

### 7. Injuries and Fatalities

None Entered

### 8. MoTI Personnel

### 9. Incident Responders

### 10. Site History

None Entered

### 11. Weather/Road Conditions

None Entered

Comments: None Entered

### 12. Maintenance Contractor's Current Activities

None Entered

### 13. Traffic Management

Queue Management

None Entered

Detour Route

None Entered

[Forward Current Report](#)

[Send Executive Summary](#)

[Back](#)

[Reload Session](#)



[Back](#)

## OnScene

### Highways Incident Notification

Incident Command is currently  
RCMP (Primary)

Reported by **S. 15, s. 21**

Last Update: 2019-05-03-15:55:18

OnScene #: **IR0745**

Version: **6**

DriveBC #: Archived

## Public Messaging

1. Location

Hwy 97A, Enderby

2. Impact to Traffic

Closed

Directions of Traffic Impacted

Northbound

Southbound

3. Incident Description

MVI

Comments: 2 vehicle, MVI, non-commercial

4. Additional (Public) Comments

Detour in Effect

5. Estimated Time of Opening (ETO)

At: Mon 15 13:15

Next Update: Mon 15 13:15

[View Location on Map](#)

## Internal Report

6. Detailed Event Description

2 vehicle mvi

Estimated Time of Event: Mon 15 11:45

7. Injuries and Fatalities

None Entered

8. MoTI Personnel

9. Incident Responders

10. Site History

None Entered

11. Weather/Road Conditions

None Entered

Comments: None Entered

12. Maintenance Contractor's Current Activities

None Entered

13. Traffic Management

Queue Management

None Entered

Detour Route

None Entered

[View Images \(4\)](#)

[Forward Current Report](#)

[Send Executive Summary](#)

[Back](#)

[Reload Session](#)



[Back](#)

## OnScene

### Highways Incident Notification

Incident Command is currently  
RCMP (Primary)

Reported by **S. 15, s. 22**

Last Update: 2018-05-04-11:38:47

OnScene #: **R28175**

Version: **2**

DriveBC # Archived

## Public Messaging

\* Indicated fields that have changed since the previous version

### 1. Location

Hwy 97A, 7km N of Enderby

### 2. Impact to Traffic

- SLAT - Single Lane Alternating Traffic

Directions of Traffic Impacted

- Northbound
- Southbound

Comments: SLAT in effect, closed for approx 1 hour

### 3. Incident Description

- MVI

No Comments

### 4. Additional (Public) Comments

No Additional Comments

### 5. Estimated Time of Opening (ETO)

At: Sat 27 18:00

Next Update: Sat 27 16:00

[View Location on Map](#)

## Internal Report

### 6. Detailed Event Description

NB semi lost control clipped Hydro pole breaking it, lines down cross Hwy, transport remained upright and drivable has now left location, secondary accident involving small car and shuttle bus, car rear ended bus, no injuries to driver of car or bus occupants, wrecker on location now to recover car. Hydro is on location performing repairs Traffic Control now on location

Estimated Time of Event: Sat 27 14:30

### 7. Injuries and Fatalities

None Entered

### 8. MoTI Personnel

### 9. Incident Responders

### 10. Site History

None Entered

### 11. Weather/Road Conditions

None Entered

Comments: None Entered

### 12. Maintenance Contractor's Current Activities

None Entered

### 13. Traffic Management

Queue Management

None Entered

Detour Route

None Entered

[Forward Current Report](#)


[Send Executive Summary](#)

[Back](#)

[Reload Session](#)

Highways Incident Notification

Incident Command is currently  
RCMP (Primary)

Reported by: **S. 15, s. 22**  
Last Update: 2015-07-22 08:55:22  
OnScene #: **823542**  
Version: **5**   
DriveBC #: Archived

Public Messaging

\* Indicated fields that have changed since the previous version

1. Location

Intersection of hwy 97a and hwy 97b

2. Impact to Traffic

• Single Lane

Directions of Traffic Impacted

• Northbound

• Southbound

3. Incident Description

• MVI

Comments: Two vehicle MVI

4. Additional (Public) Comments

No Additional Comments

5. Estimated Time of Opening (ETO)

Between: Wed 1 17:00 and Wed 1 16:30

Next Update: Wed 1 17:00

Internal Report

6. Detailed Event Description

Honda civic turning from hwy 97b onto hwy 97a truck the roadside barrier in the merge lane Nd bounced into oncoming Toyota Tundra heading northbound on hwy 97a pulling a tent trailer. Honda blocking both lanes, Toyota off road right.

Estimated Time of Event: Wed 1 12:45

7. Injuries and Fatalities

People Involved: 3 (Confirmed)

Injuries: 3 (Confirmed)

Comments: May be serious injuries but not expecting fatalities. RCMP using drone to investigate scene.

8. MoTi Personnel

Area Manager or District Rep: On-Scene

District Manager: Monitoring

Names of Personnel on Site: Doreen Cook and Erik Lachmuth

9. Incident Responders \*

Tow Truck: On-Scene

Maintenance Contractor: On-Scene

RCMP Traffic Analyst: On-Scene

RCMP General Duty: On-Scene

Ambulance: Departed

10. Site History

N/A

11. Weather/Road Conditions

Bare and Dry

Air Temp: Hot

Comments: None Entered

12. Maintenance Contractor's Current Activities

None Entered

13. Traffic Management

Traffic Control in Place

Emergency Services Providing

Detour Route: In Place

Queue Management

None Entered

Detour Route

Detour in effect: Flagger's setup on hwy 97b at deep creek to canyon road to hwy 97a as well as hwy 97a from Enderby-Grindrod road to Enderby-Mabel lake road to hwy 97a.

Forward Current Report

Send Executive Summary

Reload Session

[Back](#)

## OnScene

### Highways Incident Notification

Incident Command is currently  
RCMP (Primary)

Reported by: **S. 15, s. 22**

Last Update: 2017-03-09-16:19:23

OnScene #: **IR0525**

Version: **2**

DriveBC #: Archived

## Public Messaging

\* Indicated fields that have changed since the previous version

#### 1. Location

Hwy 97A, 4 km N of Grinrod

#### 2. Impact to Traffic

- Closed

Directions of Traffic Impacted

- Northbound
- Southbound

#### 3. Incident Description

- MVI

No Comments

#### 4. Additional (Public) Comments

No Additional Comments

#### 5. Estimated Time of Opening (ETO)

Assessment in Progress

Next Update: Sun 19 03:30

[View Location on Map](#)

## Internal Report

#### 6. Detailed Event Description

Pickup lost control, Struck power pole, pole broke.,  
Estimated Time of Event: Sun 19 00:30

#### 7. Injuries and Fatalities

None Entered

#### 8. MoTI Personnel

#### 9. Incident Responders

#### 10. Site History

None Entered

#### 11. Weather/Road Conditions

None Entered

Comments: None Entered

#### 12. Maintenance Contractor's Current Activities

None Entered

#### 13. Traffic Management

Queue Management

None Entered

Detour Route

None Entered

[Forward Current Report](#)

[Send Executive Summary](#)

[Back](#)

[Reload Session](#)

Highways Incident Notification

Incident Command is currently  
RCMP (Primary)

Reported by: **S. 15, S. 22**  
Last Update: 2017-05-01-10:09:30  
OnScene #: **309005**  
Version: **3**   
DriveBC #: Archived

Public Messaging

1. Location

Hwy 97A, 10 km S of Sicamoud

2. Impact to Traffic

• SLAT - Single Lane Alternating Traffic

Directions of Traffic Impacted

• Northbound

Comments: Less than 5 min delays

3. Incident Description

• MVI

Comments: NB Semi, rolled into nb ditch

4. Additional (Public) Comments

No Additional Comments

5. Estimated Time of Opening (ETO)

Assessment in Progress  
Next Update: Thu 30 18:45

\* indicated fields that have changed since the previous version

[View Location on Map](#)

Internal Report

6. Detailed Event Description

NB semi lost control, rolled into ditch, no ther vehicles involved, possible mechanical issue with trailer  
Estimated Time of Event: Thu 30 15:30

7. Injuries and Fatalities

People Involved: 1 (Confirmed)  
Injuries: 1 (Confirmed)  
Comments: Driver minor non life threatening injuries

8. MoTI Personnel\*

Area Manager or District Rep: On-Scene  
District Manager: Monitoring  
Operations Manager: Monitoring  
Names of Personnel on Site: Ken T. Namislo

9. Incident Responders \*

Maintenance Contractor: On-Scene  
Tow Truck: On-Scene  
RCMP General Duty: On-Scene  
Other: Traffic Control on location

10. Site History

None Entered

11. Weather/Road Conditions

Bare and Dry  
Air Temp: Warm  
Road Surface Type & Temperature: 11C  
Comments: Bare and dry, no road defects

12. Maintenance Contractor's Current Activities

None Entered

13. Traffic Management

Traffic Control in Place  
Maintenance Contractor Providing  
Queue Management  
Less than 5 min delays  
Detour Route  
n/a

[Forward Current Report](#)

[Send Executive Summary](#)

[Reload Session](#)

## MOTI 13 POINT REPORT

UPDATE # 2

DATE OF INCIDENT (enter YY/MM/DD):	3/Feb/21	TIME OF INCIDENT (24 HR):		HRS
------------------------------------	----------	---------------------------	--	-----

DATE OF UPDATE (enter YY/MM/DD):	3/Feb/21	TIME OF UPDATE (24 HR):	14:30 PM	HRS
----------------------------------	----------	-------------------------	----------	-----

LOCATION	near 9417 Hwy 97A South of Sicamous along Mara Lake
INCIDENT DESCRIPTION	Semi Rollover
DRIVE BC COMMENTS	<p>Show details Vehicle incidentDraft</p> <p>Highway 97A, in both directions. Vehicle incident between Mara Heights Rd and Sicamous Creek Frtg for 0.3 km (2 km south of Sicamous). Assessment in progress. Watch for traffic control. Emergency vehicles on scene. Single lane alternating traffic. Next update time Wed Feb 3 at 7:00 PM PST.</p> <p>Audio Comment: Detour via Highway 1 Sicamous and Highway 97B Enderby.</p> <p>Web Comment: Detour via Hwy 1 Sicamous and Hwy 97B Enderby.</p> <p>Last updated Wed Feb 3 at 2:30 PM PSTT.</p>
IMPACT TO TRAFFIC	Now Single Lane Alternating Traffic
OPENING TIME	TBD
DETAILED EVENT	clean up of hwy will take place once trucks are removed
MOTI PERSONNEL ON SITE	
INCIDENT RESPONDERS (RCMP, AMBULANCE, FIRE RESCUE, TOWING CO.)	RCMP
SITE HISTORY	
WEATHER CONDITIONS	Wet, clear, +1
MAINTENANCE CONTRACTOR	AIM Roads

TRAFFIC MANAGEMENT CONTRACTOR	Go Traffic ETA 0420hrs for set up in Sicamous and Enderby for Detour
MAJOR INJURIES OR FATALITY	Minor injuries
COMMENTS	RCMP File <span style="color: red;">s. 15</span> 2:30pm Sic Patrol: Update - 5pm approx. might be finished unloading material and another hour after that to flip it over. Will call once it is cleared.