

3153 Whalley Road

3153 Whalley Road

- Cisterns
- Feature 1
- Well #
- poly pipe underground

Whalley Rd

Well # 2 Well # 3

Google Earth

© 2017 Google



90 m



Existing Use Groundwater Application

Tracking Number: 100234765

Applicant Information

If approved, will the authorization be issued to an Individual or Company/Organization? Individual
Are you the Individual this application will be issued to? Yes

APPLICANT CONTACT INFORMATION

Please enter the contact information of the Individual/Organization who is acting on behalf of the applicant.

Name: Edward D Foley
Phone: 250-247-0061
Daytime Phone:
Fax:
Email: s. 22
Mailing Address: 3153 Whalley Road
Gabriola Island BC V0R1X7

CO-APPLICANTS

A co-applicant is an Individual or Company/Organization listed on the title of the land, mine or undertaking who was not previously identified as the principal applicant.

Are there co-applicants for this application? Yes
Co-applicants who are Organizations must consent to providing their name, address and phone number and Individuals must consent to providing their name and email address. Do you have permission from the co-applicants to enter their personal information? Yes

You have indicated earlier in the application that there is one or more co-applicant. Please add each co-applicant by clicking on the 'Add Individual' or 'Add Organization' button below depending if the co-applicant is an individual or an organization. Due to Freedom of Information and Protection of Privacy Act regulations you are only able to enter the name and email address for an individual.

Name: Debra E Foley
Phone: 250-247-0061
Daytime Phone:
Fax:
Email: s. 22
Mailing Address: 3153 Whalley Road
Gabriola Island BC V0R 1X7

ELIGIBILITY

If you answer yes to any ONE of the following questions, you are eligible to apply for a water licence.

Question	Answer	Warning
- Are you the owner of land or a mine in British Columbia where the water will be used?	Yes	
- Are you entitled to possession of land or a mine in British Columbia where the water will be used?		
- Do you have a substantial interest in the land, mine, or an undertaking in British Columbia where the water will be used?		
- Are you a holder of a certificate of public convenience and necessity issued under the Public Utilities Act, the Utilities Commission Act or the Water Utility Act?		

- Are you a municipality, regional district, improvement district, development district or water users' community?
- Are you representing the government of British Columbia or Canada?
- Are you representing a commission, board or person having charge of the administration of Crown land or a mine or an undertaking on Crown land, administered by British Columbia or Canada or controlled by a ministry, department, branch or other subdivision of the government of British Columbia or Canada?
- Are you representing the Greater Vancouver Water District or any other water district incorporated by an Act?
- Are you representing the British Columbia Hydro and Power Authority?
- Are you applying as an agent on behalf of an eligible applicant as described above?

TECHNICAL INFORMATION

PURPOSES

Please select the purpose for which the groundwater will be used. Please note that the purpose you indicate may be changed during the application review process to better reflect the use of the water, in which case you will be notified of the change. For definitions of Water Use Purpose, click [here](#)

Existing Use Groundwater Application is exempt from the one-time application fee until March 1, 2019. The annual rental fee is still calculated on the application and payment of the rental fee is required at the time of submission of your application.

Purpose	Quantity	Use of Water	Comments	Rental Fee	Application Fee
Waterworks - Water Delivery	21 m3/day	Year Round	Volume varies from year to year some where between 200000 us gal to 1000000 us gal per year.	\$567.76	
Total:				\$567.76	

EXISTING USE

Groundwater users that have been using groundwater prior to the date that the Water Sustainability Act came into force may be granted a priority date for their water licence that is equal to the date they first beneficially used the water.

Have you been using groundwater for purposes other than domestic use prior to February 29, 2016? Yes

Document Type	Description	File Name
Other	Permit to Operate: 2001	permit to operate20180105.pdf

HISTORY OF WATER USE

To assign the correct date of precedence for your licence it is necessary to gather information about the history of water use. Please answer the following questions to the best of your knowledge.

Have previous owners used groundwater at the land, mine or undertaking where the water is being used? No

1. For each water use purpose you are requesting please indicate to the best of your knowledge when groundwater use began.

Purpose	Quantity	Date
Waterworks - Waterworks - Water Delivery	21 m3/day	Aug 01, 2001

2. Have there been any major changes to the quantity of water used for any of the above purpose(s) since the water use began? For example, did you switch to a crop that requires significantly more or less water or did you significantly increase or decrease your number of livestock?

No

3. Changes to the land where the water has been used:

Please describe any changes over time to the land, mine or undertaking where the water has been used that have occurred since the current owner assumed ownership. An example of a relevant change could be a significant expansion or reduction in the land area under irrigation or addition of a new or expanded commercial activity.

Document Type	Description	File Name
Other	Permit to Operate: 2001	permit to operate20180105.pdf

WORKS

Works are the physical equipment used to move the water from its source to where it will be used. For example, works can include a screened intake, pump, pipeline, irrigation system, dugout, storage structure etc. Please ensure that you add all the major components of your works – typically there will be multiple items listed in this section. Scroll down the list provided to see all the options available for selection. For a formal definition of “works”, refer to Section 1(1) of the Water Sustainability Act.

If your works are not fully constructed, (e.g. under repair), please provide details in the "Comments" field below.

Works	Status	Comments
Cistern	Fully Constructed	12 cisterns, 3 000 US gallons each
Pipe	Fully Constructed	pvc
Pump	Fully Constructed	3 pumps for 3 wells
Tanker truck	Fully Constructed	2 trucks: 2 035 US Gallons 1 truck: 6 500 US Gallons
Treatment facility/system	Fully Constructed	UV, filter and chlorination pump

WELL WORKS

Is the water you are applying for coming from a well? Yes

As an existing user, your works should be fully constructed. If your works are not fully constructed for some reason, (e.g. under repair), please provide details in the "Comments" field below.

Works	Common Well Name	Status	Comments
Well	Well # 1	Fully Constructed	
Well Tag Number:		Well ID Plate Number:	
Depth of Well:	250 feet		
	Latitude value must be entered as a positive value between 47 to 60 up to 7 decimals. Longitude value must be entered as a negative value between -140 to -113 up to 7 decimals.		
Location of well:	Latitude: 49.13795 Longitude: -123.7023 Decimal Degrees		
Method of location measurement:	Google Earth		
Is the well a flowing artesian well at any time of the year?	No		
Is the well head in a pit or a sump?	No		
Are there other wells on the property that are not in use?	No		
Do you have a well construction report?	Yes		
Description	Filename		
Report and Invoice	well 120180105.pdf		
Well	Well # 3	Fully Constructed	
Well Tag Number:		Well ID Plate Number:	

Depth of Well: 250 metres
 Latitude value must be entered as a positive value between 47 to 60 up to 7 decimals.
 Longitude value must be entered as a negative value between -140 to -113 up to 7 decimals.

Location of well: Latitude: 49.13816 Longitude: -123.702 Decimal Degrees

Method of location measurement: Google Earth

Is the well a flowing artesian well at any time of the year? No

Is the well head in a pit or a sump? No

Are there other wells on the property that are not in use? No

Do you have a well construction report? Yes

Description	Filename
Report and Invoice	well 320180105.pdf

Well Well # 2 Fully Constructed

Well Tag Number: Well ID Plate Number:

Depth of Well: 230 feet
 Latitude value must be entered as a positive value between 47 to 60 up to 7 decimals.
 Longitude value must be entered as a negative value between -140 to -113 up to 7 decimals.

Location of well: Latitude: 49.13816 Longitude: -123.7021 Decimal Degrees

Method of location measurement: Google Earth

Is the well a flowing artesian well at any time of the year? No

Is the well head in a pit or a sump? No

Are there other wells on the property that are not in use? No

Do you have a well construction report? Yes

Description	Filename
Report and Invoice	well 220180105.pdf

JOINT WORKS

Are your works connected to the works of another person or group of people?

If you share or are connected to another person's works, it is recommended that a Joint Works Agreement-outlining each party's role and responsibilities-be completed and uploaded

Are any of your works joint with another person's or group's works? No

MAPPING

☒ I have map(s) saved to my computer and wish to provide these with my application

MAP FILES

Do you have a PDF or image file of a drawn map? You can upload it here.

Description	Filename
Detailed drawing with works	Detailed Drawing.pdf
Service Area	Service Area Map.pdf
property boundary	Map.pdf

PROXIMITY TO SURFACE WATER

Works are the physical equipment used to move the water from its source to where it will be used. For example, works can include a screened intake, pump, pipeline, irrigation system, dugout, storage structure etc. Please ensure that you add all the major components of your works – typically there will be multiple items listed in this section. Scroll down the list provided to see all the options available for selection. For a formal definition of “works”, refer to Section 1(1) of the Water Sustainability Act.

Does your well report show that your well is hydraulically connected to surface water? No

OTHER LANDS PHYSICALLY AFFECTED

Are there other lands that are physically affected by your works? No

LOCATION INFORMATION

LAND DETAILS

Select the Add Land Information button to add each parcel land where the water will be used.

Description

Other

Legal Description: Water delivery to all of Gabriola Island. Wells located at 3153 Whalley Road, Gabriola Island - Parcel ID: 018-277-675.

Legal: Lot 1, Plan VIP56668, Section 4, Nanaimo Land District.

PERMIT OVER CROWN LAND

For any works that cross or otherwise affect (e.g. flood) Crown land, you will require permission. A Permit Over Crown Land (PCL) means an authority issued under the Water Sustainability Act which allows you to construct, maintain, or operate works on Crown land or to flood Crown land.

Please answer the following questions to determine whether an authorization to occupy Crown Land will be required with your Groundwater application. If a Permit Over Crown land is required, the applicable fee, if any, will be automatically calculated and added to your application.

You should indicate 'Yes' to the following question if any of the following circumstances apply to your application:

- any of your new works to the licence are located on or crossing Crown land
- OR
- your well is located on Crown Land
- OR
- you are proposing to flood Crown Land

Do any of the above apply to your application? No

Based on your answer you do not appear to be affecting or flooding Crown land and neither a Permit over Crown land nor a Crown land tenure appears to be required.

PRIVACY DECLARATION

PRIVACY NOTE FOR THE COLLECTION, USE AND DISCLOSURE OF PERSONAL INFORMATION Personal information is collected by FrontCounter BC under the legal authority of section 26 (c) and 27 (1)(a)(i) of the Freedom of Information and Protection of Privacy Act (the Act). The collection, use, and disclosure of personal information is subject to the provisions of the Act. The personal information collected by FrontCounter BC will be used to process your inquiry or application(s). It may also be shared when strictly necessary with partner agencies that are also subject to the provisions of the Act. The personal information supplied in the application package may be used for referrals or notifications as required. Personal information may be used by FrontCounter BC for survey purposes. For more information regarding the collection, use, and/or disclosure of your personal information by FrontCounter BC, please contact FrontCounter BC at 1-877-855-3222 or at: FrontCounter BC Program Director FrontCounter BC, Provincial Operations 441 Columbia Street Kamloops, BC V2C 2T3

☒ Check here to indicate that you have read and agree to the privacy declaration stated above.

REFERRAL INFORMATION

Some applications may also be passed on to other agencies, ministries or other affected parties for referral or consultation purposes. A referral or notification is necessary when the approval of your application might affect someone else's rights or resources or those of the citizens of BC. An example of someone who could receive your application for referral purposes is a habitat officer who looks after the fish and wildlife in the area of your application. This does not apply to all applications and is done only when required.

Please enter contact information below for the person who would best answer questions about your application that may arise from anyone who received a referral or notification.

Company / Organization:

Contact Name: Edward D Foley
Contact Address: 3153 Whalley Road
Gabriola Island BC V0R1X7
Contact Phone: 250-247-0061
Contact Email: s. 22

☒ I hereby consent to the disclosure of the information contained in this application to other agencies, government ministries or other affected parties for referral or First Nation consultation purposes.

SIGNATURES

CO-APPLICANTS

You will have to obtain approval from all co-applicants before you can proceed with your application. Please select one option for each.

Name	Status of Signature Request
Debra E Foley	Declaration Form uploaded

IMPORTANT NOTICES

- I understand that once I have submitted my application as a transitioning groundwater user, Section 140(1)(a) of the Water Sustainability Act authorizes me to continue to divert, store and/or use groundwater as I have in the past until such time as a decision is made on my application. I also understand that my application must first be investigated and a decision made on the application as to whether a groundwater licence may be granted, and as part of that review, additional information may be requested of me. I understand that when a decision has been made, I will be required to comply with the decision and any terms and conditions that are included in an eventual water licence.
- The application may be subject to further requirements under the federal Fisheries Act. Please refer to Fisheries and Oceans Canada's "Projects Near Water" webpage (<http://www.dfo-mpo.gc.ca/pnw-ppe/index-eng.html>) for information on how to ensure your project complies with the Fisheries Act.
- Once you click 'Next' the application will be locked down and you will NOT be able to edit it any more.

DECLARATION

☒ By submitting this application form, I, declare that the information contained on this form is complete and accurate.

APPLICATION AND ASSOCIATED FEES

Item	Amount	Taxes	Total	Outstanding Balance
02I35-REN 2016 7665 m3/y - Waterworks: Water Delivery	\$167.76		\$167.76	\$0.00
02I35-REN 2017 7665 m3/y - Waterworks: Water Delivery	\$200.00		\$200.00	\$0.00
02I35-REN 2018 7665 m3/y - Waterworks: Water Delivery	\$200.00		\$200.00	\$0.00

OFFICE

Office to submit application to: Nanaimo

PROJECT INFORMATION

Is this application for an activity or project which requires more than one natural resource authorization from the Province of BC? No

OFFICE USE ONLY		
Office Nanaimo	File Number	Project Number
	Disposition ID	Client Number

3153 Whalley Rd

Existing Use Groundwater Application Drawing

Legend



Google earth







80 m

Summer Rain Water Delivery

Gabriola Island: Service Delivery Area

Legend

-  Cisterns
-  Feature 1
-  Well #
-  poly pipe underground



PERMIT

to OPERATE


A Drinking Water System With 2-14 Connections - DWS

Premises Number: 1313021
Premises Name: SUMMER RAIN WATER DELIVERY
Address: 3153 Whalley Road
Gabriola Island, BC
V0R 1X7

Proprietor: Dan Foley

June 5, 1995

Effective Date


Environmental Health Officer

THIS PERMIT MUST BE DISPLAYED
IN A CONSPICUOUS PLACE AND IS NOT TRANSFERABLE

PLACE DECAL HERE

D. Windecker Water Wells

Dan Windecker

S3 C4 R R #1 Gabriola B.C.

V0R 1X0

Telephone 604-247-9391

decker@island.net

No.: 744

Date: 6-10-01

Name: Foley Dan & Debbie

Drilling: 250 feet. \$ per foot: 14

Drill: 3500.00

Casing: 6 feet. \$ pr. foot: 11

Case: 66.00

G.S.T. # 12195 5900 RT0001

G.S.T: 249.62

S. S. tax on casing

S.S. tax: 4.62

Total

\$: 3820.24

3857.86

10

D. WINDECKER WATER WELLS

RR#1, Site 3, C4, Gabriola, B.C.

V0R 1X0

604-247-9391

decker@island.net

Owner: Foley Dan & Debbie	Depth	Material
Address: Gabriola		
>: 2nd Well		Overburden
Location: Stalker Rd. Lot #1	1: 5'	
!: Sec. 4 Plan 56668		: grey .: sandstone
Date: 6-10-01	2: 250'	
Yield: 4.00 gpm		*: well
Static water: 55		<: complete
	3:	
Pumping level: 240'		^:
		-:
Casing used: 6'		
	4:	
Sources: 4.00 gpm at: 155 feet		_:
two: gpm at: feet		=:
three: gpm at: feet		
	5:	
Driller: Dan		
	Minimum charge 30'	

D. Windecker Water Wells

Dan Windecker

S3 C4 R R #1 Gabriola B.C.

V0R 1X0

Telephone 604-247-9391

decke@island.net

No.: 747

Date: 31-10-01

Name: Foley Dan & Deb

Drilling: 230 feet. \$ per foot: 14

Drill: 3220.00

Casing: 10 feet. \$ pr. foot: 11

Case: 110.00

G.S.T.# 12195 5900 RT0001

G.S.T: 233.10

S. S. tax on casing

S.S. tax: 7.70

Total

\$: 3570.80

D. WINDECKER WATER WELLS

RR#1, Site 3, C4, Gabriola, B.C.

V0R 1X0

604-247-9391

decker@island.net

Owner: Foley Dan & Deb
Address: Gabriola

>:
Location: Stalker Rd. Lot #1
! : Sec 4 Plan 56668

Date: 31-10-01

Yield: 5.00 gmp

Static water: 52'

Pumping level: 215'

Casing used: 10'

Sources: 5.00 gpm at: 165 feet
two: gpm at: feet
three: gpm at: feet

Driller: Dan

Depth

Material

1: 3'

2: 165'

3: 230'

4:

5:

Overburden

`: grey
.: sandstone

*: blue shale &
<: blue clay

^: well
-: complete

-:
=:

Minimum charge 30'

D. Windecker Water Wells

Dan Windecker

Telephone 604-247-9391

S3 C4 R R #1 Gabriola B.C.

decker@island.net

V0R 1X0

No.: 745

Date: 13-10-01

Name: Foley Dan & Debbie

Drilling: 250 feet. \$ per foot: 14

Drill: 3500.00

Casing: 9 feet. \$ pr. foot: 11

Case: 99.00

G.S.T. # 12195 5900 RT0001

G.S.T: 251.93

S. S. tax on casing

S.S. tax: 6.93

Total

\$: 3857.86

\$7678.10 .

D. WINDECKER WATER WELLS

RR#1, Site 3, C4, Gabriola, B.C.

V0R 1X0

604-247-9391

decker@island.net

Owner: Foley Dan & Debbie	Depth	Material
Address: Gabriola		
>: 3rd Well		Overburden
Location: Stalker Rd. Lot #1	1: 7'	
!: Sec. 4 Plan 56668		: grey .: sandstone
Date: 13-10-01	2: 250'	
Yield: 6.00 gmp		*: well
Static water: 64'		<: complete
	3:	
Pumping level: 240'		^:
		-:
Casing used: 9'		
	4:	
Sources: 6.00 gpm at: 160 feet		—:
two: gpm at: feet		=:
three: gpm at:: feet		
	5:	
Driller: Dan		
	Minimum charge 30'	